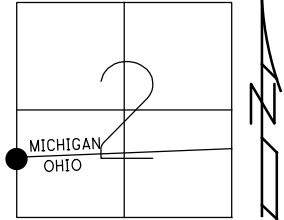


O.D.O.T. DISTRICT 2 SURVEY OFFICE (USE ONLY)

PERSONNEL _____ REFERENCE NO. 25 SHEET 10 OF 10
 NOTES RHOADES DATE 6/23/21 ROUTE SR 64
 H.C. AUBLE WEATHER CLOUDY COUNTY FULTON
 R.C. NIESE TEMP. 63° TOWNSHIP AMBOY
 DWG BY NIESE PID 101213 SECTION 2
 T 9 S R 2 E

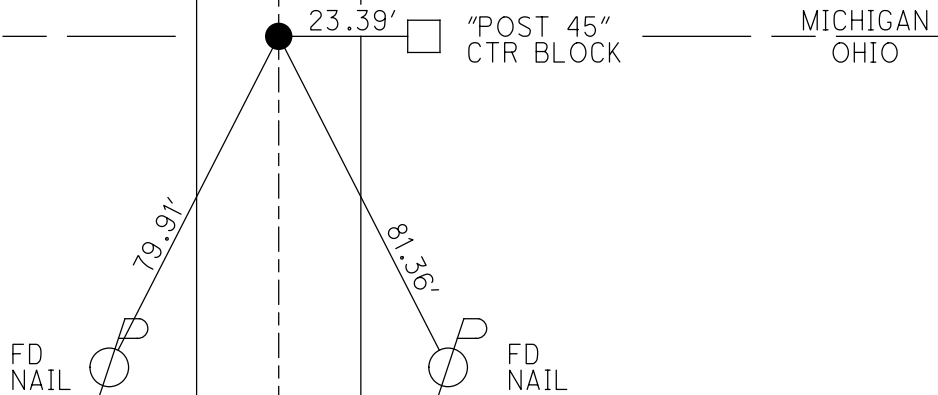
TYPE MONUMENT SM.R.R.SPIKE
 ON SURFACE - ~~BELOW~~ ON
 OFFSET Q PAVEMENT 1.9' LT : ~~RT~~
- TO - EDGE PAVEMENT
 STATION: 613+07.96



HORIZ.DATUM: NAD83(2011) GEOID: NAVD88 2012A
 GRID: NORTHING: 751127.238 EASTING: 1586412.493

RECORD:
 FD 1" IPIPE
 2" DOWN
 4/29/86, IRS
 SET SM.R.R.SPIKE
 7/1/86
 FD SM.R.R.SPIKE
 REF25
 10/18/19, JFO
 6/23/21, DSA
 SET MAG/WASHER
 11/4/21, DSA

LENAWEE COUNTY
 FULTON COUNTY



MICHIGAN
 OHIO

O.D.O.T. DISTRICT 2 SURVEY OFFICE (USE ONLY)

PERSONNEL

REFERENCE NO. 25

SHEET 10 OF 10

NOTES STONE
H.C. CURTIS
R.C. HOUSEHOLDER
MICHALAK

DATE 4/29/86
WEATHER CLOUDY
TEMP. 50°

ROUTE SR 64
COUNTY FULTON
TOWNSHIP AMBOY
SECTION 11

DWG BY NIESE PID _____

T 9 S R 4 E

TYPE MONUMENT 1" IPIPE

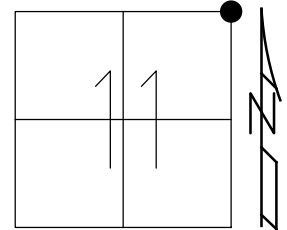
~~ON SURFACE~~ - BELOW 2"

OFFSET ☐ PAVEMENT ON LT : RT
- TO - EDGE PAVEMENT

STATION: 601+39

HORIZ.DATUM: - GEOID: -

GRID: NORTHING: - EASTING: -



RECORD:
SET SM RR SPIKE
7/1/86

LENAWEE COUNTY
FULTON COUNTY

22.93'

NEAR FACE
CONC MON.

MICHIGAN
OHIO

FD
NAIL



80.12'

81.62'

FD
NAIL



O.D.O.T. DISTRICT 2 SURVEY OFFICE

PERSONNEL

REFERENCE NO. 25

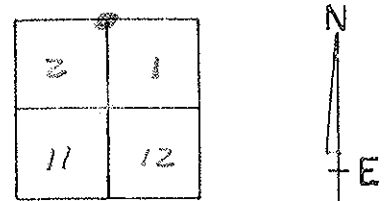
SHEET 22 OF

NOTES 1. Stone
 H.C. D. Curtis
 R.C. J. Haushalter
R. Michalak

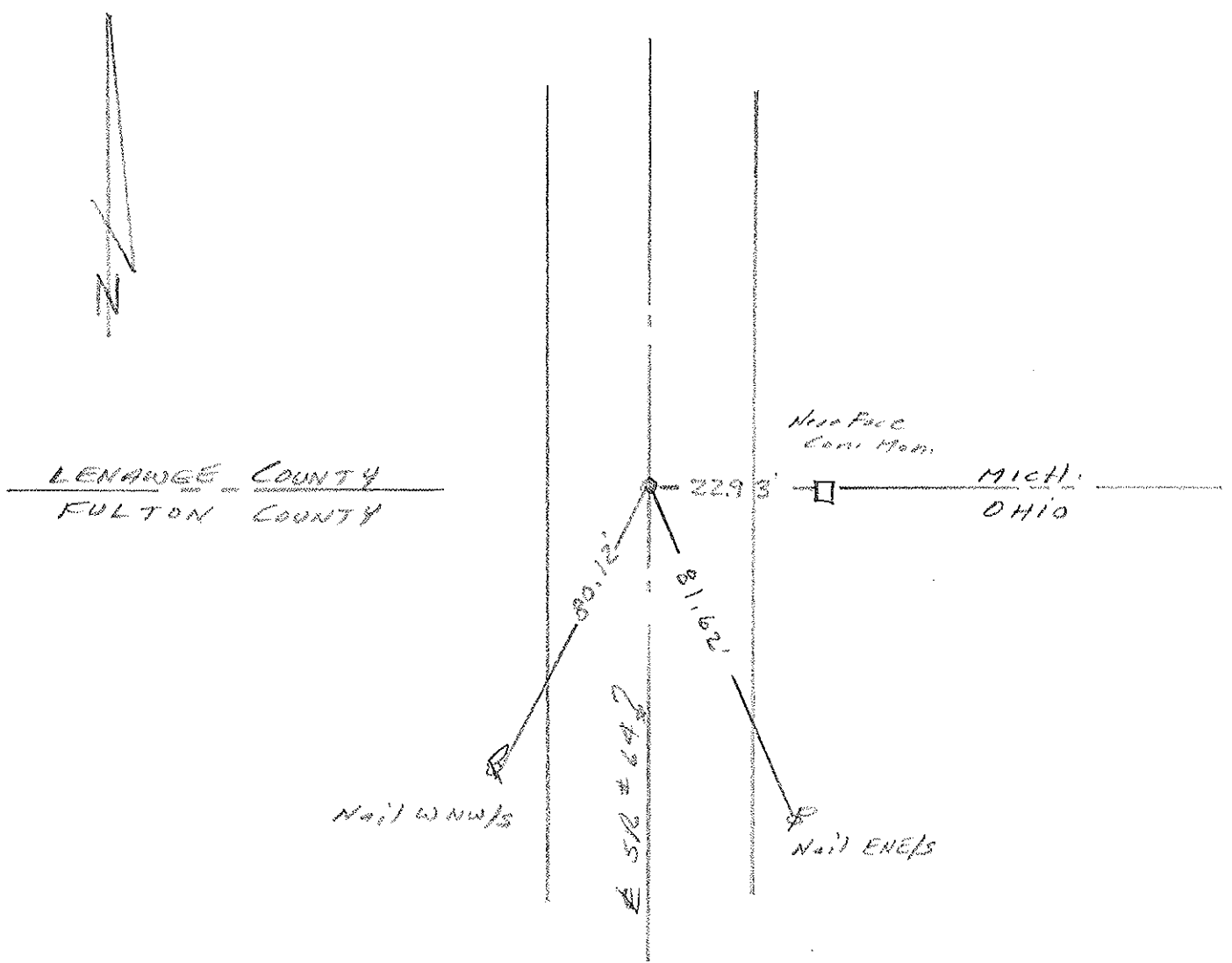
DATE 29 April 86
 WEATHER Cloudy
 TEMP. 50°

ROUTE SR #64
 COUNTY Fulton
 TOWNSHIP Amber
 SECTION 1-2
 T R

TYPE MONUMENT 2" pipe
 ON SURFACE - BELOW 2" deep
 LEFT - <math>\odot</math> PAV'T. - RIGHT
 TO EDGE PAVEMENT
 S.L.M. 601439 (11.39)



Set Sm. R.R. Spk. To Surface -
 7-1-86



TITLE

ANLEY

SEC. 1, 2, 11, 12

T- 9-S

R- 4-E

CA... L

CORNER: Section

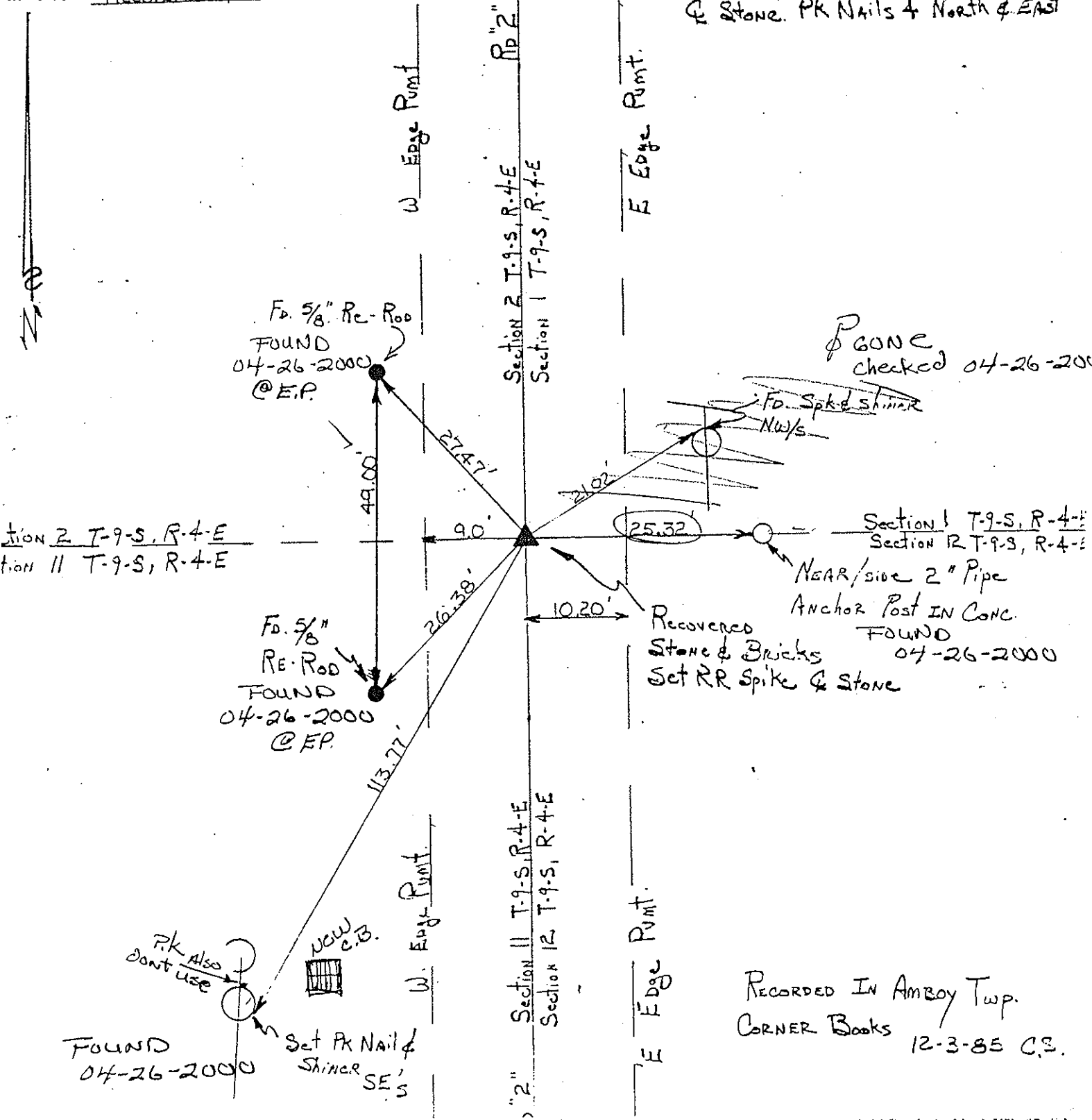
TWP. Amboy

BOOKS

DATE 4-3-85

WEATHER Sunny, Very Windy @ 46°

DESCRIPTION: Recovered & Re-witnessed Stone & Bricks. This Stone 10" below pavement. Set RR Spike & Stone. PK Nails 4' North & East



RECORDED IN Amboy Twp. CORNER BOOKS 12-3-85 C.S.

PERSONNEL	TITLE	PERSONNEL	TITLE
TOWSIC		Boyle	
Weuser			
Granata			
Vanya			

COUNTY Fulton DATE AUG. 29/19

S. R. 64 WEATHER _____

SEC. Amboy Twp TEMP. _____

DESCRIPTION _____ LEFT _____ CENTER LINE _____ RIGHT _____ JOB NO. _____

