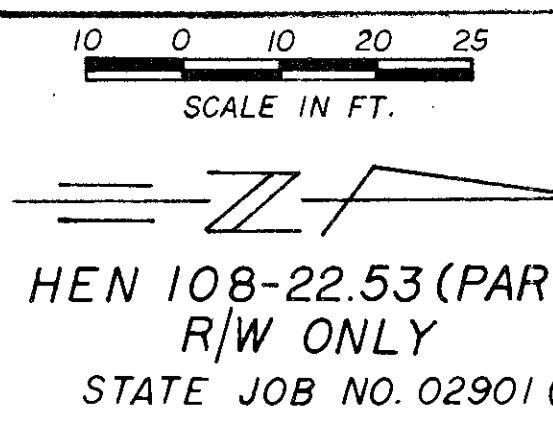
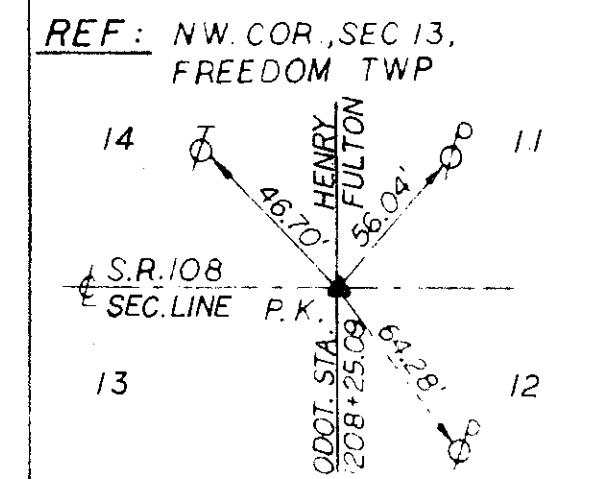


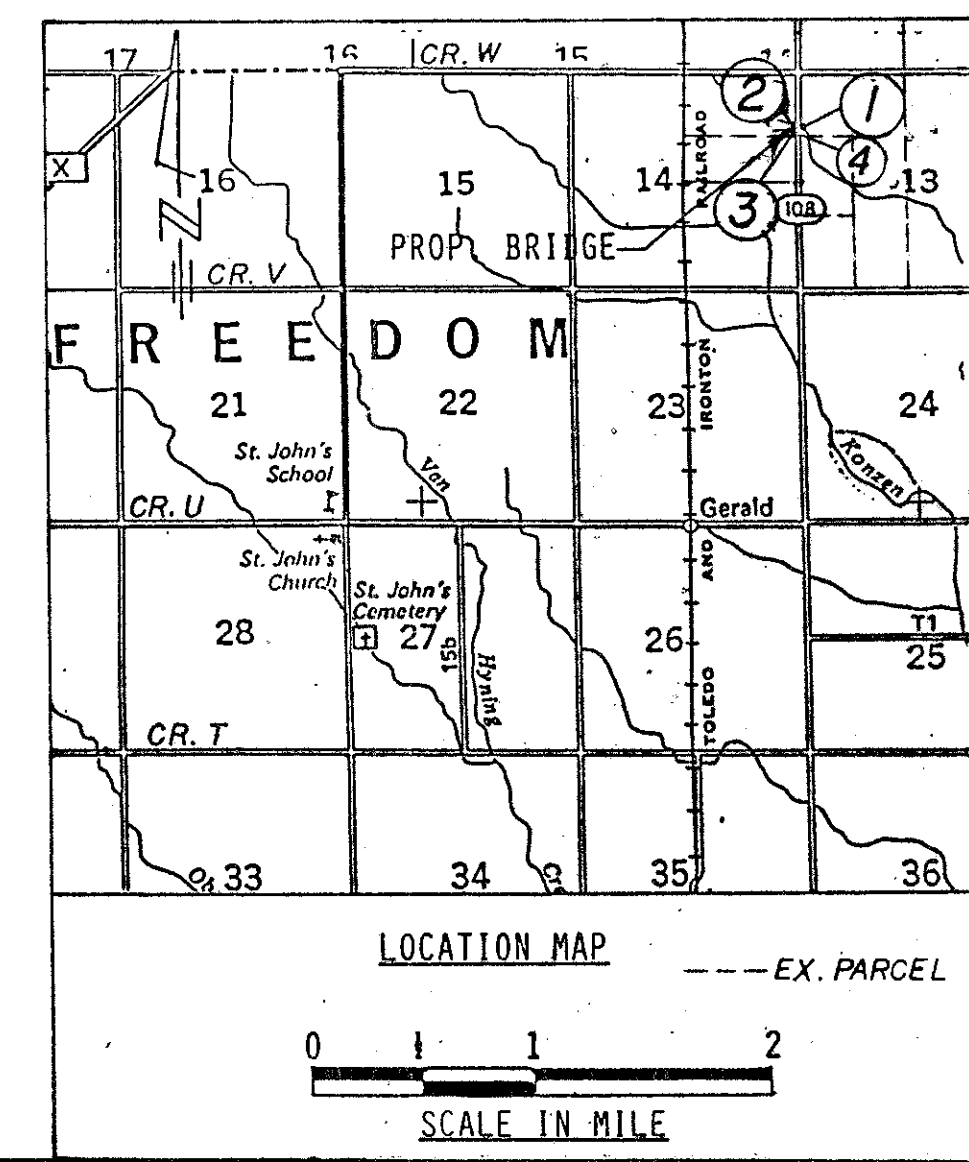
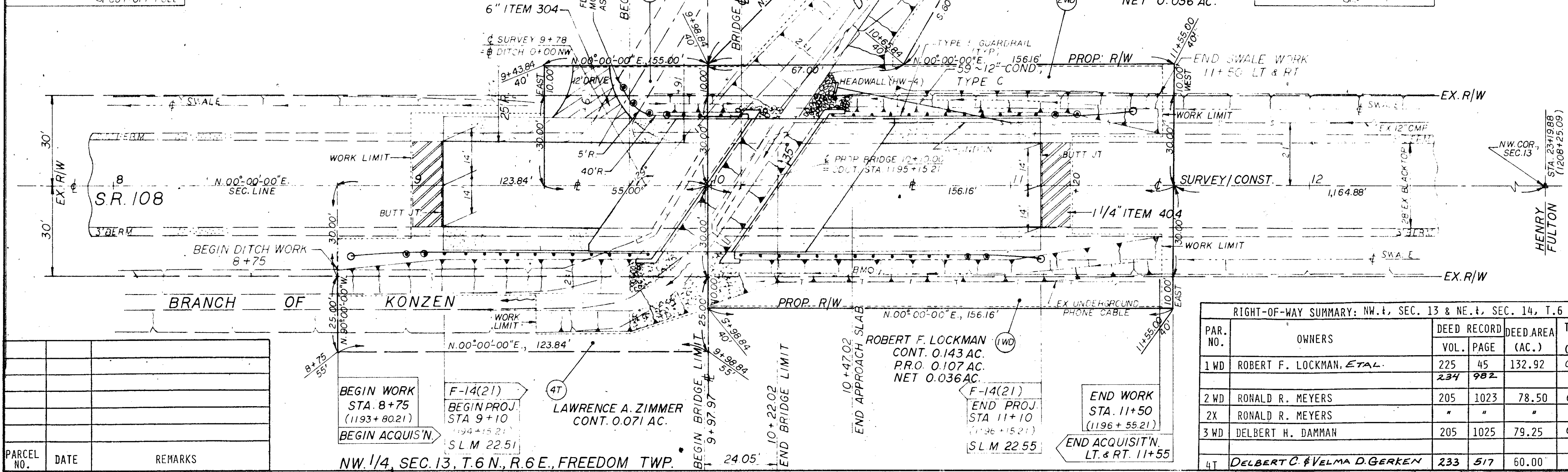
UTILITIES & PUBLIC SERVICES	
TYPE	NAME/ADDRESS/PHONE
POWER	NAPOLEON WATER WORKS AND ELECTRIC LIGHT PLANT, NAPOLEON, OHIO 43545 PH. 419-592-9116
PHONE	UNITED TELEPHONE CO., P.O. BOX 507, WAUSEON, OHIO 43567 PH. 419-335-4526

NE 1/4, SEC 14, T.6 N., R.6 E., FREEDOM TWP.



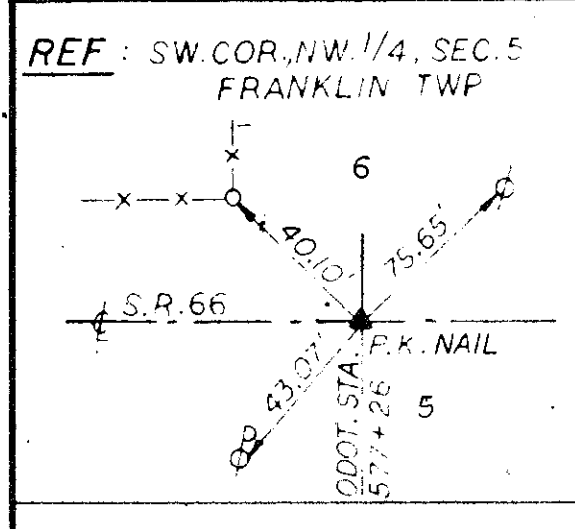
FHWA REGION	STATE	PROJECT	18
5	OHIO	F-14(21) RS-306(7)	18

HEN 108-22.51 & FUL 66-11.05



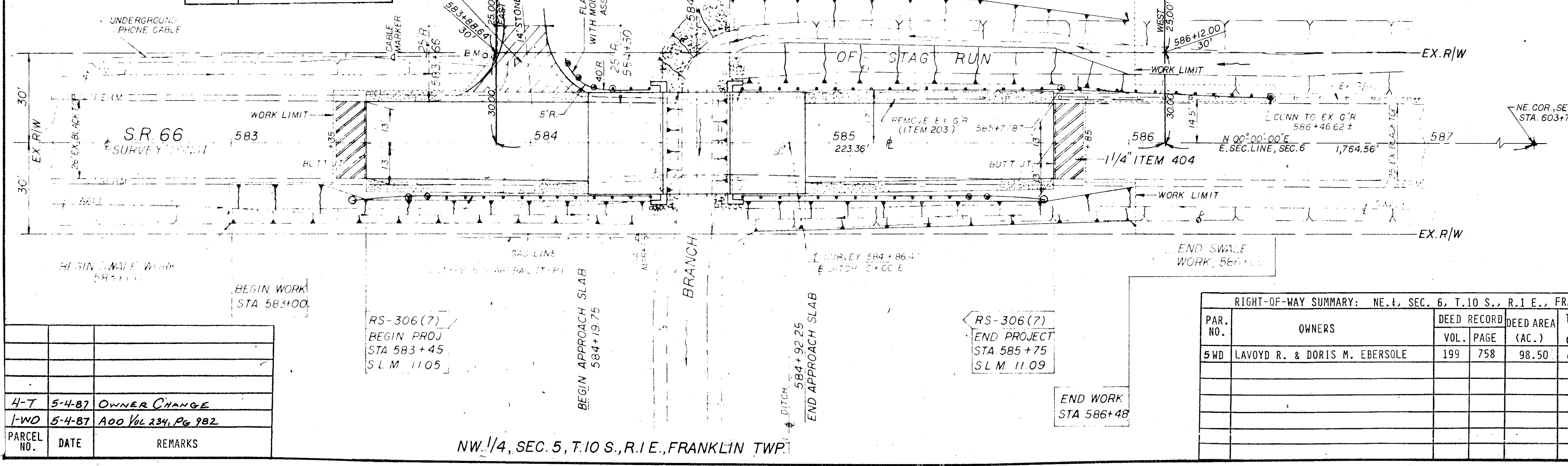
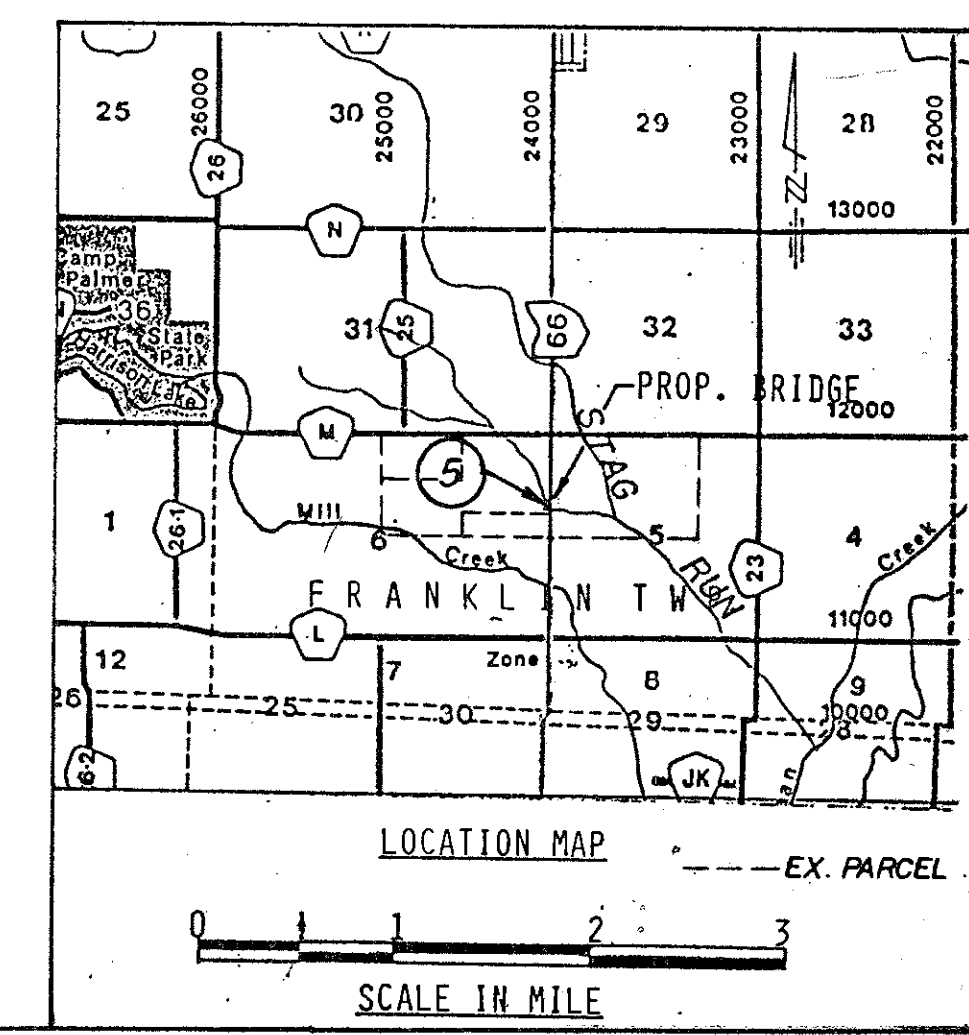
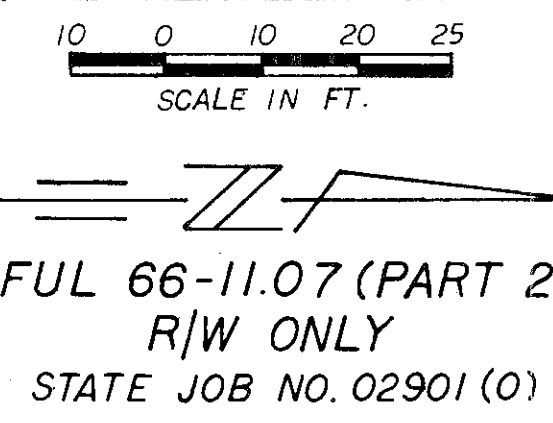
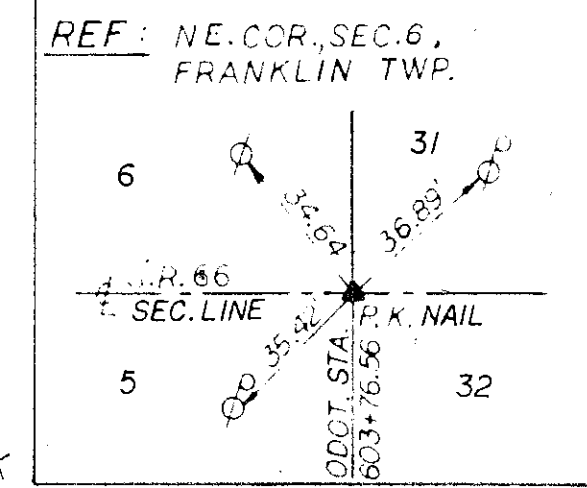
RIGHT-OF-WAY SUMMARY: NW 1/4, SEC. 13 & NE 1/4, SEC. 14, T.6 N., R.6 E., FREEDOM TWP., HENRY COUNTY

PAR. NO.	OWNERS	DEED RECORD		DEED AREA (AC.)	TOTAL PRO (AC.)	TOTAL TAKE (AC.)	PRO IN TAKE (AC.)	NET TAKE (AC.)	RESIDUE (AC.)	REMARKS
		VOL.	PAGE							
1 WD	ROBERT F. LOCKMAN, ETAL.	225	45	132.92	0.910	0.143	0.107	0.036	132.777	DITCH WIDENING
2 WD	RONALD R. MEYERS	205	1023	78.50	0.910	0.143	0.107	0.036	78.357	DITCH WIDENING
2X	RONALD R. MEYERS	"	"	"	"	0.081	"	"	"	CHANNEL WORK EASEMENT
3 WD	DELBERT H. DAMMAN	205	1025	79.25	0.910	0.051	0.038	0.013	79.199	GUARDRAIL & DRIVEWAY
4 T	DELBERT C. & VELMA D. GERKEN	233	517	60.00	"	0.071	"	"	"	CHANNEL WORK (TEMP. EASMT.)



UTILITIES & PUBLIC SERVICES	
TYPE	NAME/ADDRESS/PHONE
POWER	TOLEDO EDISON CO., 134 LAWRENCE AVE., WAUSEON, OHIO 43567 PH. 800-633-7393
PHONE	GTE., 117 N. SANDUSKY, BELLEVILLE, OH. 44811 PH. 419-483-8158
GAS	OHIO GAS CO., 200 W. HIGH ST., BYRAN, OHIO 43506 PH. 419-436-1117

NE 1/4, SEC 6, T.10 S., R.1 E., FRANKLIN TWP.



RIGHT-OF-WAY SUMMARY: NE 1/4, SEC. 6, T.10 S., R.1 E., FRANKLIN TWP., FULTON COUNTY

PAR. NO.	OWNERS	DEED RECORD		DEED AREA (AC.)	TOTAL PRO (AC.)	TOTAL TAKE (AC.)	PRO IN TAKE (AC.)	NET TAKE (AC.)	RESIDUE (AC.)	REMARKS
		VOL.	PAGE							
5 WD	LAVOYD R. & DORIS M. EBERSOLE	199	758	98.50	1.369	0.282	0.154	0.128	98.218	DITCH WIDENING

PARCEL NO.	DATE	REMARKS
4-T	5-4-87	OWNER CHANGE
1-WO	5-4-87	ADD VOL 234, PG 982

NW 1/4, SEC 5, T.10 S., R.1 E., FRANKLIN TWP.