

O.D.O.T. DISTRICT 2 SURVEY OFFICE (USE ONLY)

PERSONNEL _____

REFERENCE NO. 1

SHEET 1 OF 24

NOTES AUBLE

DATE 3-21-18

ROUTE SR 66

H.C. LEU

WEATHER CLOUDY, WINDY

COUNTY FULTON

R.C. AUBLE

TEMP. 29°

TOWNSHIP GERMAN

SECTION 8

DWG BY RHOADES PID 101211

T 6 N R 5 E

TYPE MONUMENT MONBOX W/ CMON

ON SURFACE - ~~BELOW~~ ON

OFFSET \varnothing PAVEMENT 1.0' ~~±~~ : RT

- TO - EDGE PAVEMENT

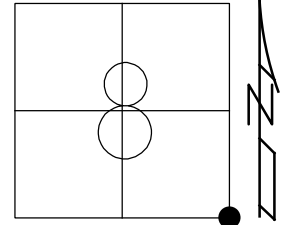
STATION: 0+00

HORIZ.DATUM: NAD83 2011

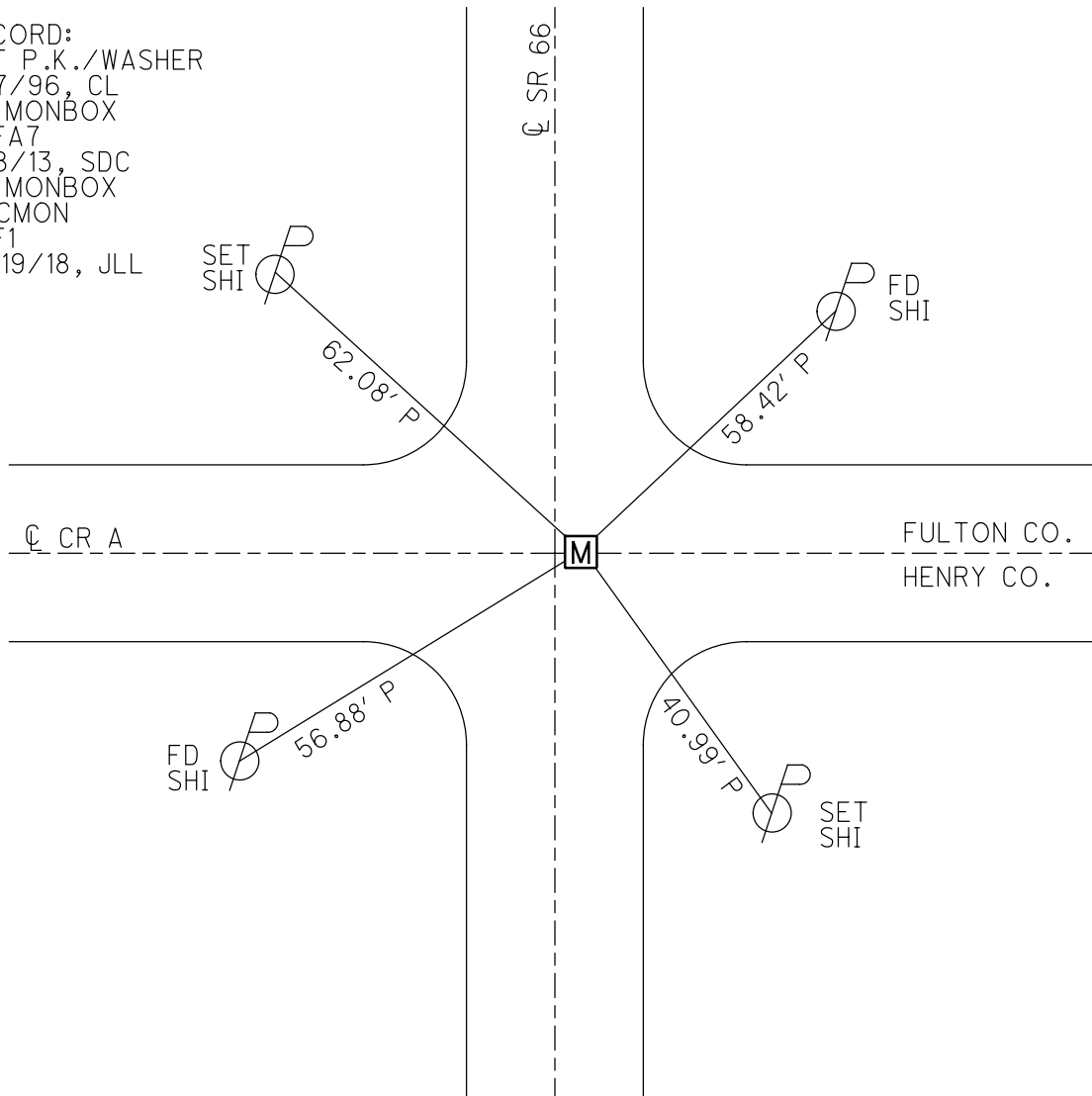
GEOID: NAVD88 2012A

GRID: NORTHING: 667863.330

EASTING: 1473697.355



RECORD:
 SET P.K./WASHER
 8/7/96, CL
 FD MONBOX
 REFA7
 3/8/13, SDC
 FD MONBOX
 W/CMON
 REF1
 12/19/18, JLL



O.D.O.T. DISTRICT 2 SURVEY OFFICE (USE ONLY)

PERSONNEL _____

REFERENCE NO. 2

SHEET 2 OF 24

NOTES AUBLE

DATE 3/21/18

ROUTE SR 66

H.C. LEU

WEATHER CLOUDY, WINDY

COUNTY FULTON

R.C. AUBLE

TEMP. 32°

TOWNSHIP GERMAN

SECTION 8

DWG BY RHOADES PID 101211

T 6 N R 5 E

TYPE MONUMENT D.N.F. P.K./WASHER

ON SURFACE - ~~BELOW~~ ON _____

OFFSET Q PAVEMENT 1.7' LT : ~~RT~~

10.5' TO LT EDGE PAVEMENT

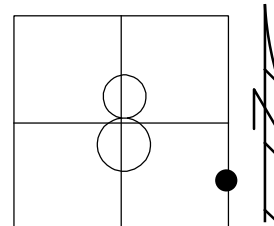
STATION: 13+33

HORZ. DATUM: -

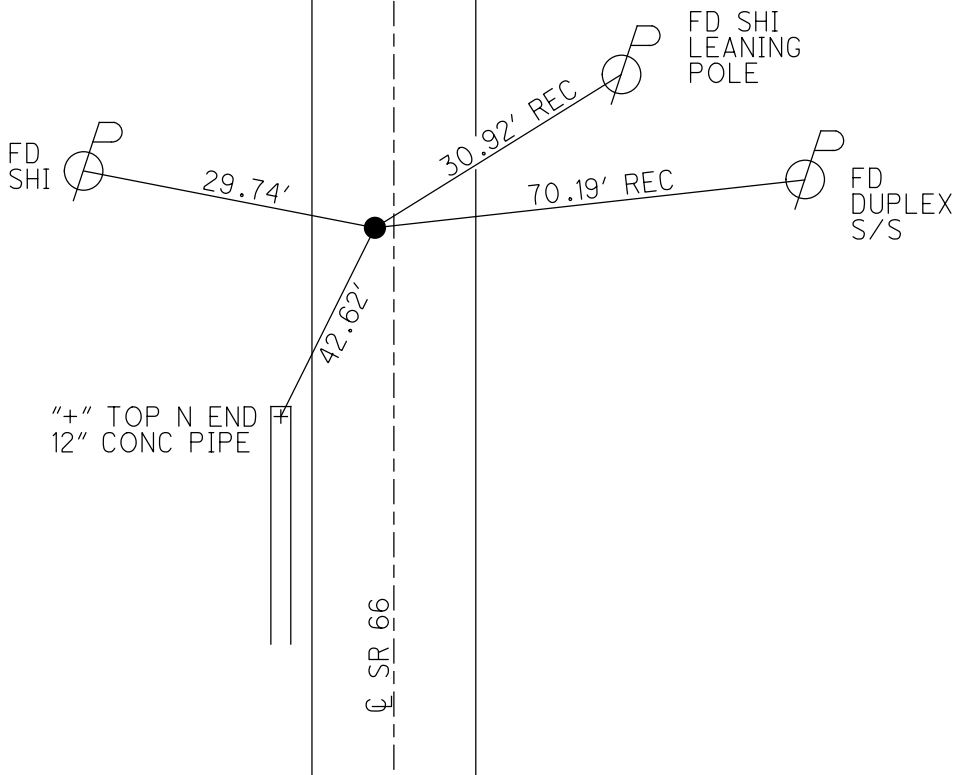
GEOID: -

GRID: NORTHING: -

EASTING: -



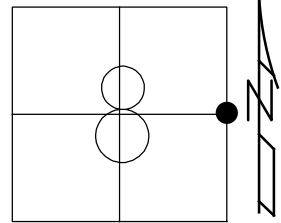
RECORD:
 FD P.K.NAIL
 7/8/95, CL
 SET P.K./WASHER
 8/7/96, CL
 DNF
 3-21-18, JLL



O.D.O.T. DISTRICT 2 SURVEY OFFICE (USE ONLY)

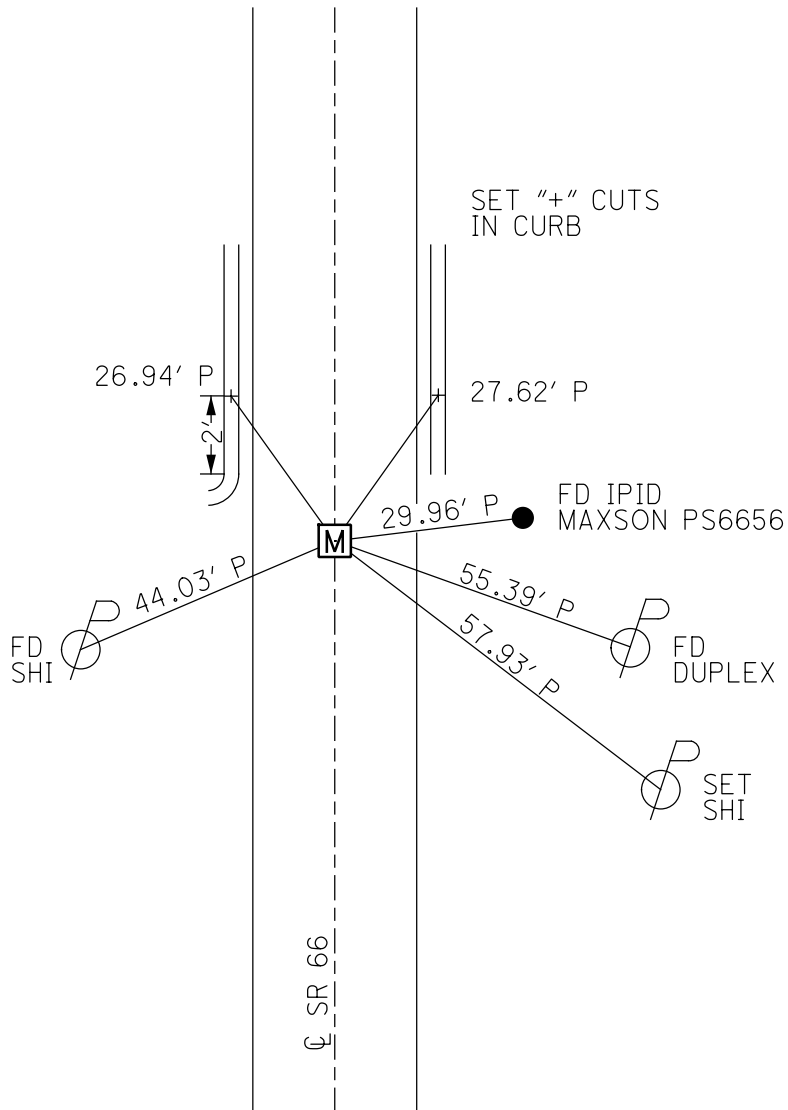
PERSONNEL _____ REFERENCE NO. 3 SHEET 3 OF 24
 NOTES AUBLE DATE 3-21-18 ROUTE SR 66
 H.C. LEU WEATHER CLOUDY, WINDY COUNTY FULTON
 R.C. AUBLE TEMP. 32° TOWNSHIP GERMAN
 DWG BY RHOADES PID 101211 SECTION 8
 T 6 N R 5 E

TYPE MONUMENT MONBOX W/ CMON
 ON SURFACE - ~~BELOW~~ ON
 OFFSET CL PAVEMENT ON LT : RT
11.6' TO LT EDGE PAVEMENT
 STATION: 26+47.32



HORIZ.DATUM: NAD83 2011 GEOID: NAVD88 2012A
 GRID: NORTHING: 670510.498 EASTING: 1473703.640

RECORD:
 FD P.K.NAIL
 7-8-95, CL
 SET P.K./WASHER
 8-7-96, CL
 FD MONBOX
 W/ CMON
 REF3
 3/21/18,
 12/19/18, JLL



O.D.O.T. DISTRICT 2 SURVEY OFFICE (USE ONLY)

PERSONNEL _____

REFERENCE NO. 3 A

SHEET 4 OF 24

NOTES AUBLE

DATE 3-21-18

ROUTE SR 66

H.C. LEU

WEATHER WINDY, CLOUDY

COUNTY FULTON

R.C. AUBLE

TEMP. 32°

TOWNSHIP GERMAN

DWG BY RHOADES

PID 101211

SECTION 8

T 6 N R 5 E

TYPE MONUMENT MONBOX W/ 1" IPIN

ON SURFACE - ~~BELOW~~ ON _____

OFFSET C PAVEMENT ON _____ LT : RT

12.6' TO LT EDGE PAVEMENT

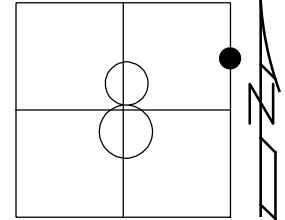
STATION: 39+70.45

HORZ.DATUM: NAD83 2011

GEOID: NAVD88 2012A

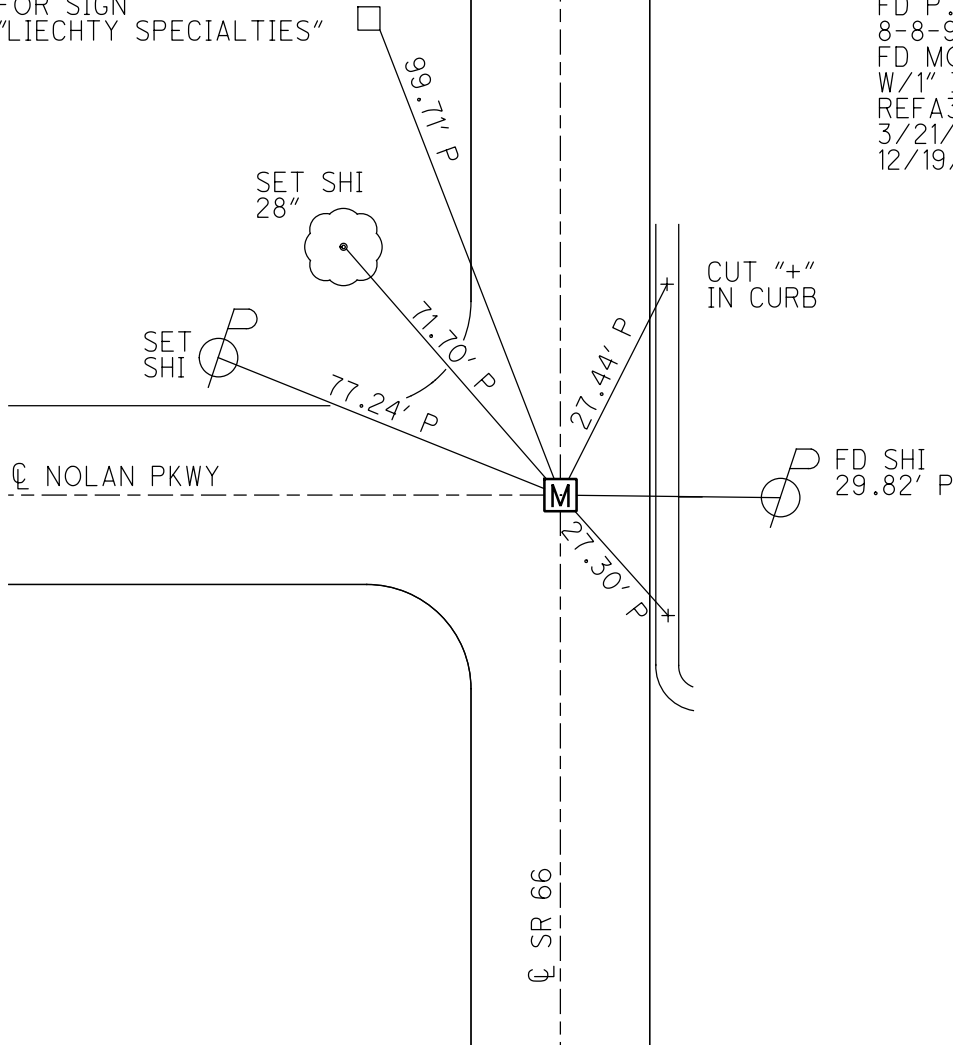
GRID: NORTHING: 671833.514

EASTING: 1473708.263



1.0' UP OLD CONC BASE
FOR SIGN
"LIECHTY SPECIALTIES"

RECORD:
FD P.K./WASHER
8-8-95, CL
FD MONBOX
W/1" IPIN
REFA3
3/21/18,
12/19/18, JLL



O.D.O.T. DISTRICT 2 SURVEY OFFICE (USE ONLY)

PERSONNEL _____

REFERENCE NO. 3 AA

SHEET 5 OF 24

NOTES AUBLE

DATE 3/21/18

ROUTE SR 66

H.C. LEU

WEATHER CLOUDY

COUNTY FULTON

R.C. AUBLE

TEMP. 37°

TOWNSHIP GERMAN

SECTION 8

DWG BY RHOADES PID 101211

T 6 N R 5 E

TYPE MONUMENT D.N.F. P.K. SHANK

~~ON SURFACE~~ - BELOW 1 1/2"

OFFSET \odot PAVEMENT ON LT : RT

12.6' TO LT EDGE PAVEMENT

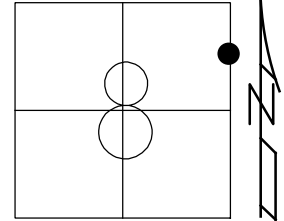
STATION: 39+71.45

HORIZ. DATUM: -

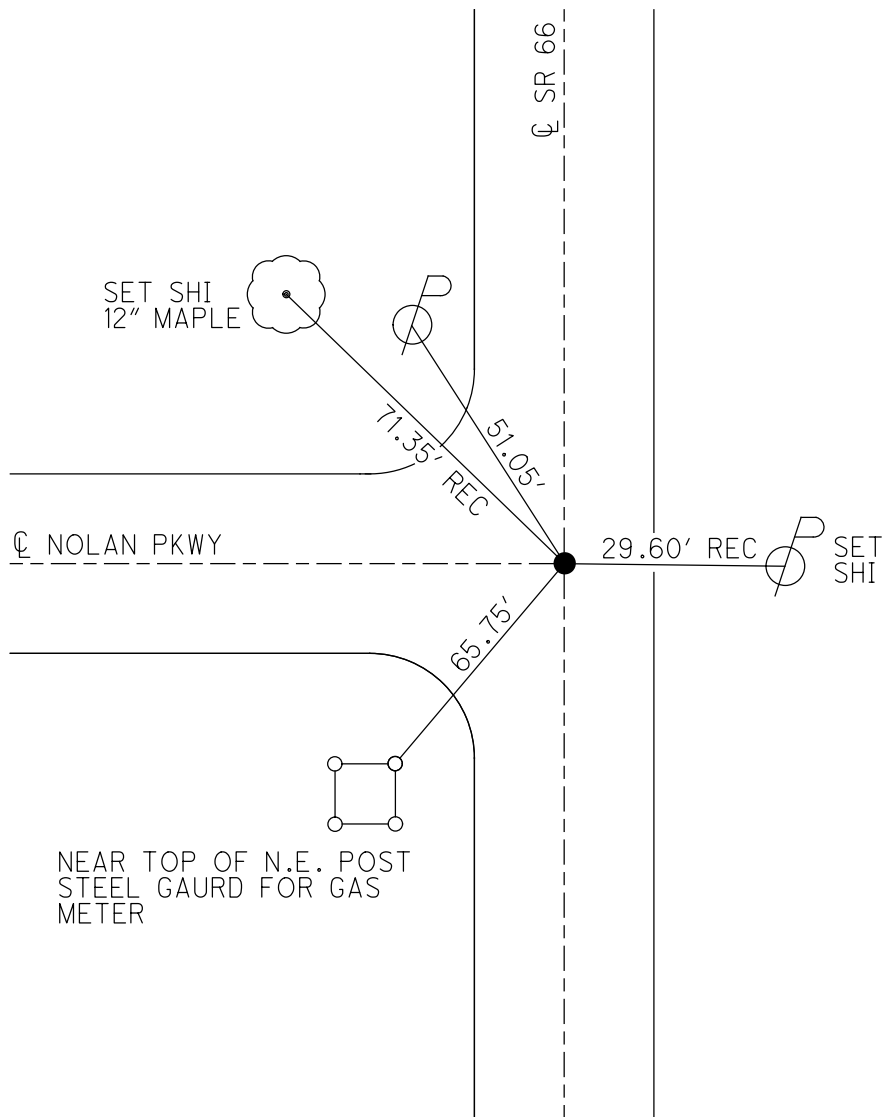
GEOID: -

GRID: NORTHING: -

EASTING: -



RECORD:
SET P.K. SHANK
11/1/96, CL
DNF
3-21-18, JLL



O.D.O.T. DISTRICT 2 SURVEY OFFICE (USE ONLY)

PERSONNEL

REFERENCE NO. 3 B

SHEET 6 OF 24

NOTES AUBLE

DATE 3-21-18

ROUTE SR 66

H.C. LEU

WEATHER CLOUDY

COUNTY FULTON

R.C. AUBLE

TEMP. 37°

TOWNSHIP GERMAN

SECTION 8

DWG BY RHOADES PID 101211

T 6 N R 5 E

TYPE MONUMENT MONBOX W/ 1" IPIN

ON SURFACE - ~~BELOW~~ ON

OFFSET Q PAVEMENT 2.0' LT : ~~RT~~

10.7' TO LT EDGE PAVEMENT

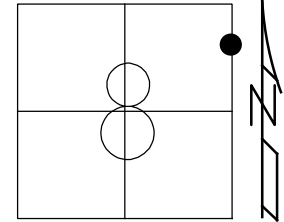
STATION: 41+24.44

HORZ. DATUM: NAD83 2011

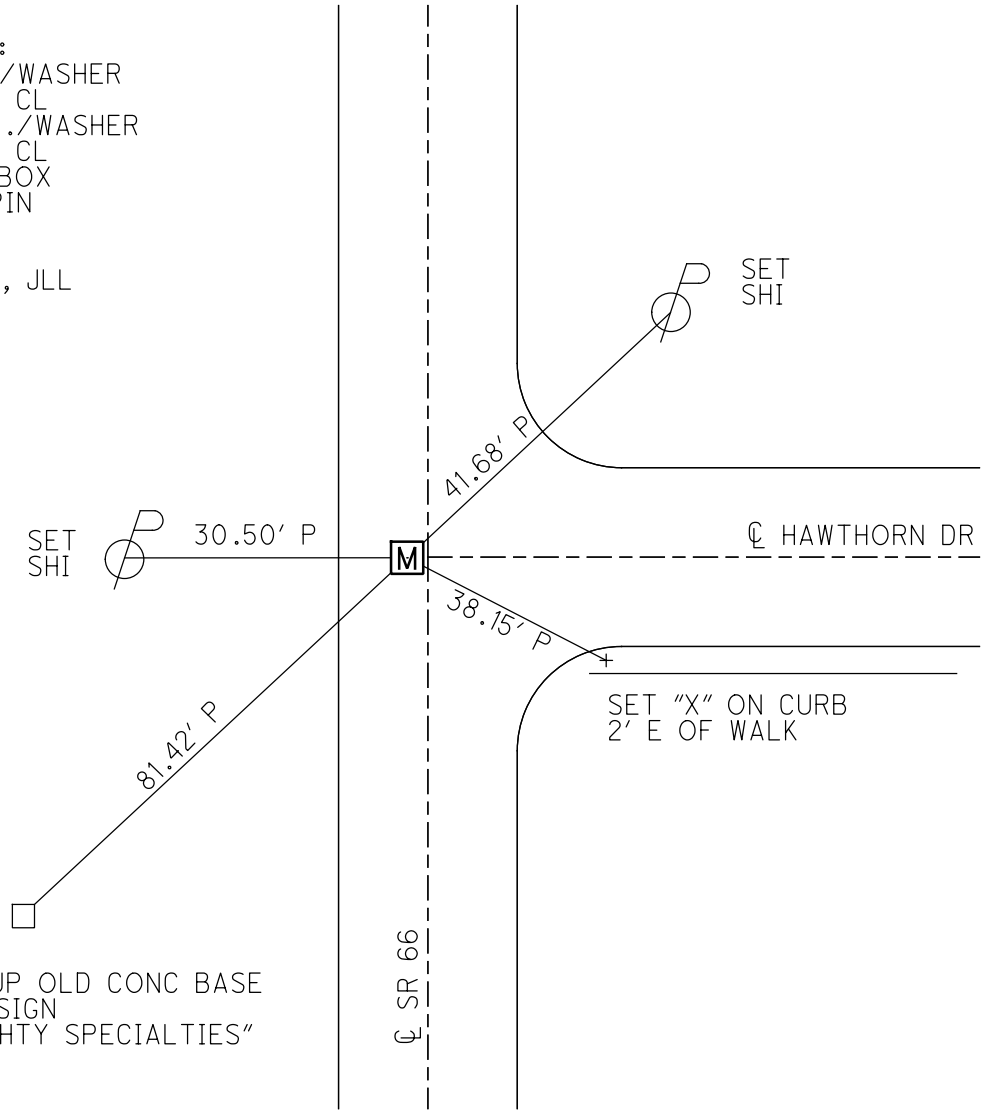
GEOID: NAVD88 2012A

GRID: NORTHING: 671987.491

EASTING: 1473708.764



RECORD:
 FD P.K./WASHER
 8-8-95, CL
 SET P.K./WASHER
 8-7-96, CL
 FD MONBOX
 W/ 1" IPIN
 REFB3
 3-21-18
 12-19-18, JLL

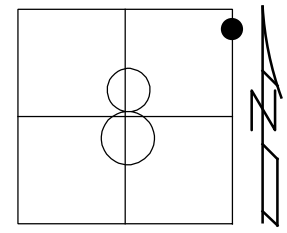


1.3' UP OLD CONC BASE
 FOR SIGN
 "LIECHTY SPECIALTIES"

O.D.O.T. DISTRICT 2 SURVEY OFFICE (USE ONLY)

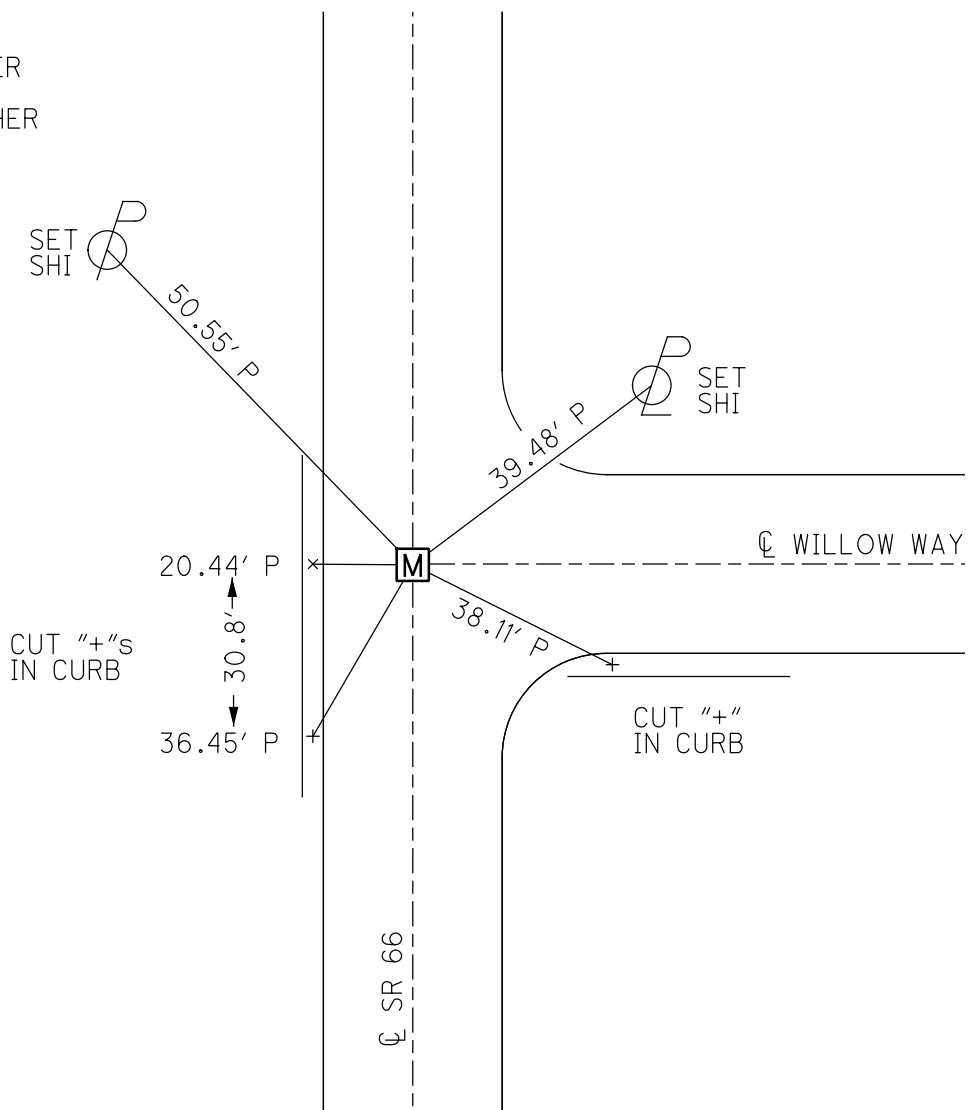
PERSONNEL _____ REFERENCE NO. 3 C SHEET 7 OF 24
 NOTES AUBLE DATE 3-21-18 ROUTE SR 66
 H.C. LEU WEATHER CLOUDY COUNTY FULTON
 R.C. AUBLE TEMP. 37° TOWNSHIP GERMAN
 DWG BY RHOADES PID 101211 SECTION 8
 T 6 N R 5 E

TYPE MONUMENT MONBOX W/ 1" IPIN
 ON SURFACE - ~~BELOW~~ ON
 OFFSET \odot PAVEMENT ON LT : RT
11.3' TO LT EDGE PAVEMENT
 STATION: 46+40.02



HORZ. DATUM: NAD83 2011 GEOID: NAVD88 2012A
 GRID: NORTHING: 672503.044 EASTING: 1473710.659

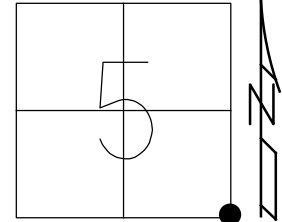
RECORD:
 FD P.K./WASHER
 8-8-95, CL
 SET P.K./WASHER
 8-7-96, CL
 FD MONBOW
 W/1" IPIN
 REFC3
 3/21/18,
 12/19/18, JLL



O.D.O.T. DISTRICT 2 SURVEY OFFICE (USE ONLY)

PERSONNEL _____ REFERENCE NO. 4 SHEET 8 OF 24
 NOTES AUBLE DATE 3-21-18 ROUTE SR 66
 H.C. LEU WEATHER CLOUDY, WINDY COUNTY FULTON
 R.C. AUBLE TEMP. 37° TOWNSHIP GERMAN
 DWG BY RHOADES PID 101211 SECTION 5
 T 6 N R 5 E

TYPE MONUMENT MONBOX W/CMON
 ON SURFACE - ~~BELOW~~ ON
 OFFSET C PAVEMENT 1.7' LT : ~~RT~~
- TO - EDGE PAVEMENT
 STATION: 52+95.59



HORZ.DATUM: NAD83 2011 GEOID: NAVD88 2012A
 GRID: NORTHING: 673158.564 EASTING: 1473712.917

FD SHI
27" MAPLE



94.76' P

FD "+"
S/BOLT
BONNET
HYDRANT



71.57' P

RECORD:
 FD P.K./WASHER
 8-8-95, CL
 SET P.K./WASHER
 8-7-96, CL
 FD MONBOX
 W/CMON
 REF4
 3/21/18,
 12/19/18, JLL

SET
SHI

FD SHI 29.81' P

49.73' P

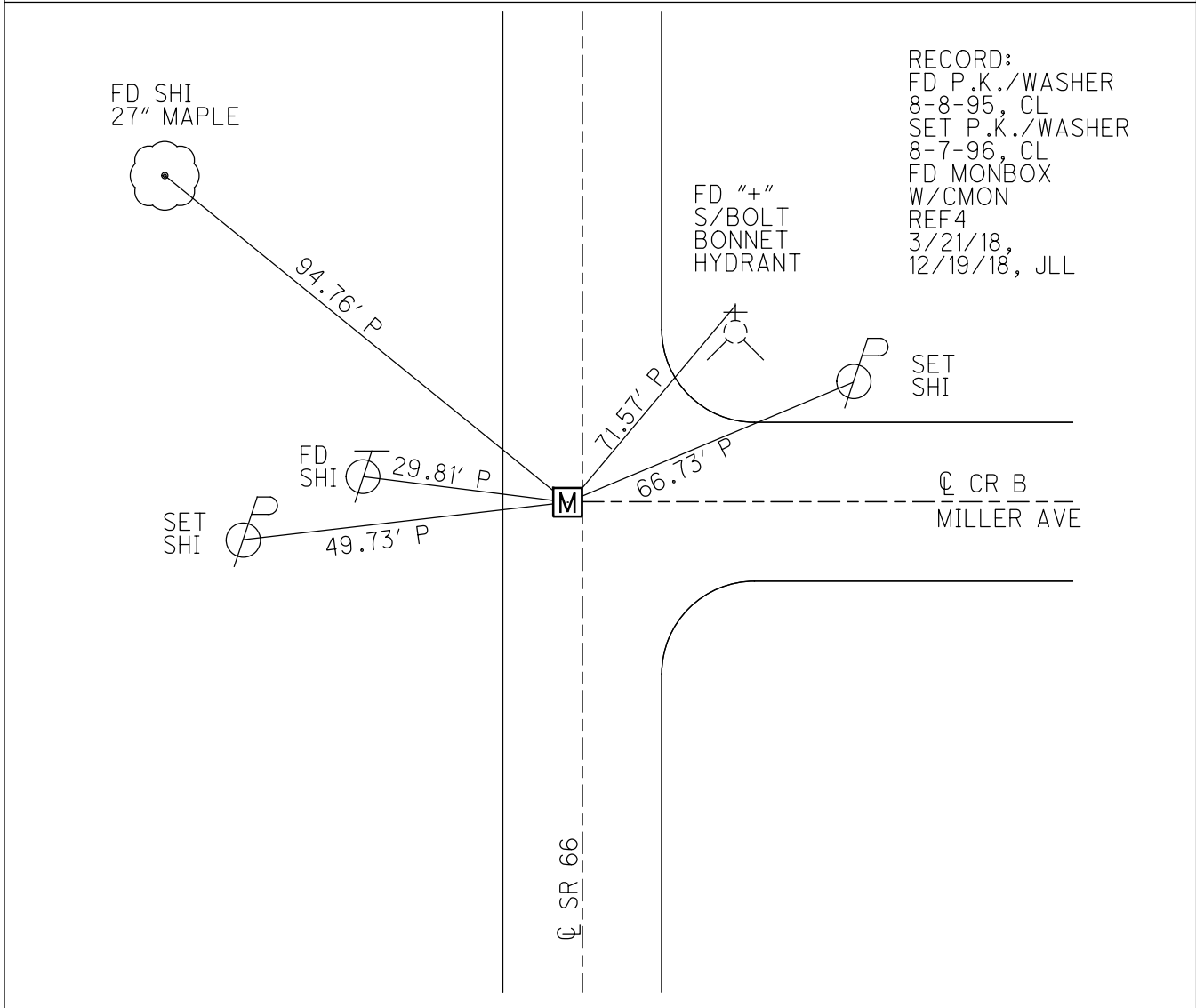
SET
SHI



66.73' P

C CR B
MILLER AVE

C SR 66



O.D.O.T. DISTRICT 2 SURVEY OFFICE (USE ONLY)

PERSONNEL

REFERENCE NO. 4 AA

SHEET 9 OF 24

NOTES LEU

DATE 4-2-18

ROUTE SR 66

H.C. LEU

WEATHER SUNNY

COUNTY FULTON

R.C. AUBLE

TEMP. 31°

TOWNSHIP GERMAN

SECTION 5

DWG BY RHOADES PID 101211

T 6 N R 5 E

TYPE MONUMENT MONBOX W/ 1" IPIN

ON SURFACE - ~~BELOW~~ ON

OFFSET C PAVEMENT ON LT : RT

- TO - EDGE PAVEMENT

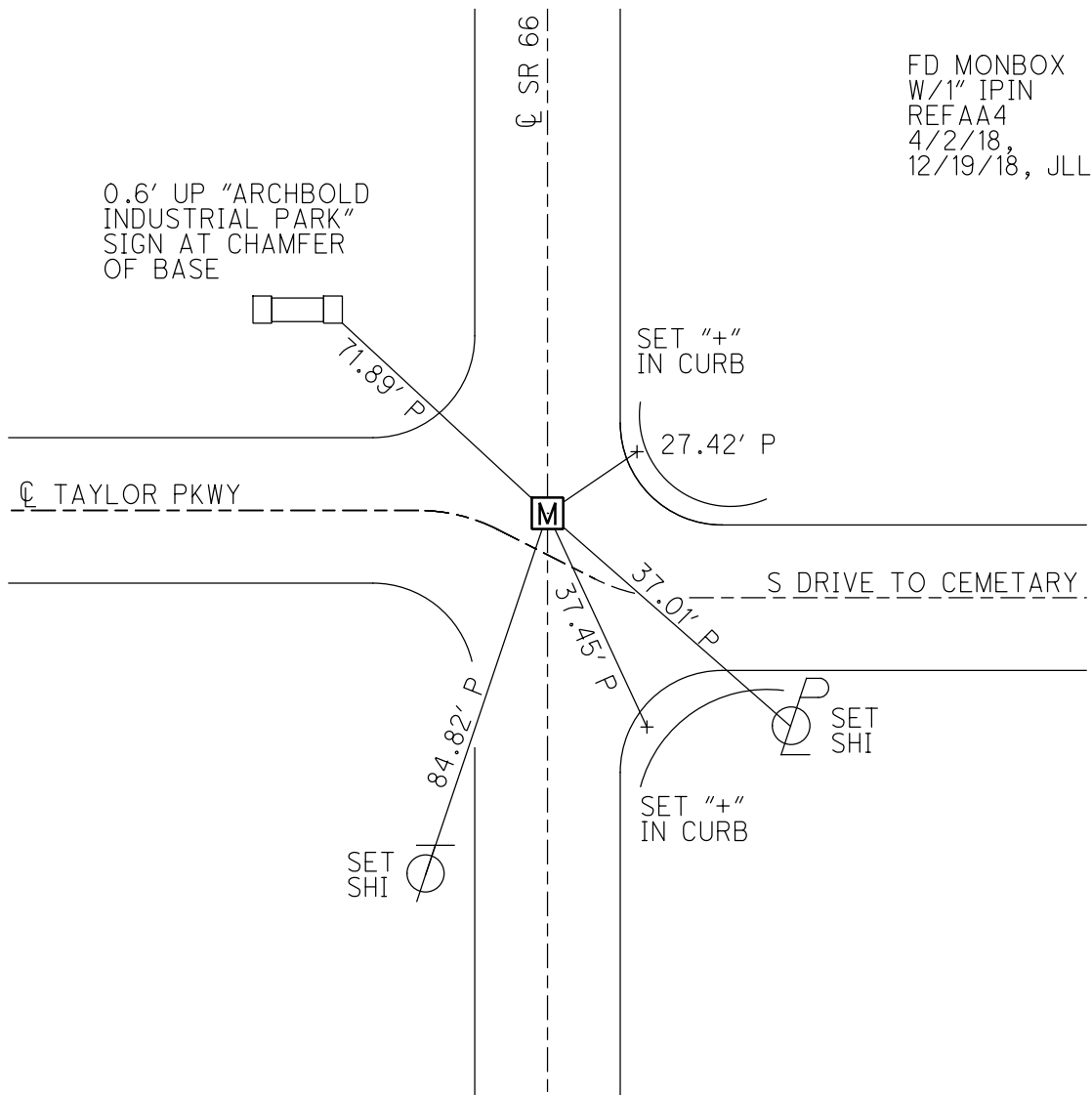
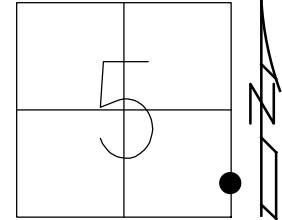
STATION: 61+32.15

HORZ.DATUM: NAD83 2011

GEOID: NAVD88 2012A

GRID: NORTHING: 673995.031

EASTING: 1473726.028



O.D.O.T. DISTRICT 2 SURVEY OFFICE (USE ONLY)

PERSONNEL

REFERENCE NO. 4A

SHEET 10 OF 24

NOTES MILLER

DATE 01/11/19

ROUTE SR 66

H.C. LEU

WEATHER SUNNY

COUNTY FULTON

R.C. JAMES

TEMP. 30°

TOWNSHIP GERMAN

SECTION 5

DWG BY RHOADES PID 101211

T 6 N R 5 E

TYPE MONUMENT MAG/WASHER

ON SURFACE - ~~BELOW~~ ON

OFFSET Q PAVEMENT 2.3' LT : ~~RT~~

10.3 TO LT EDGE PAVEMENT

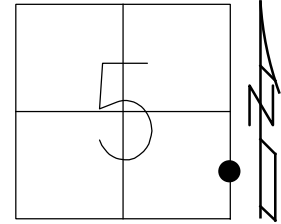
STATION: 66+18

HORZ.DATUM: NAD83 2011

GEOID: NAVD88 2012A

GRID: NORTHING: 674481.164

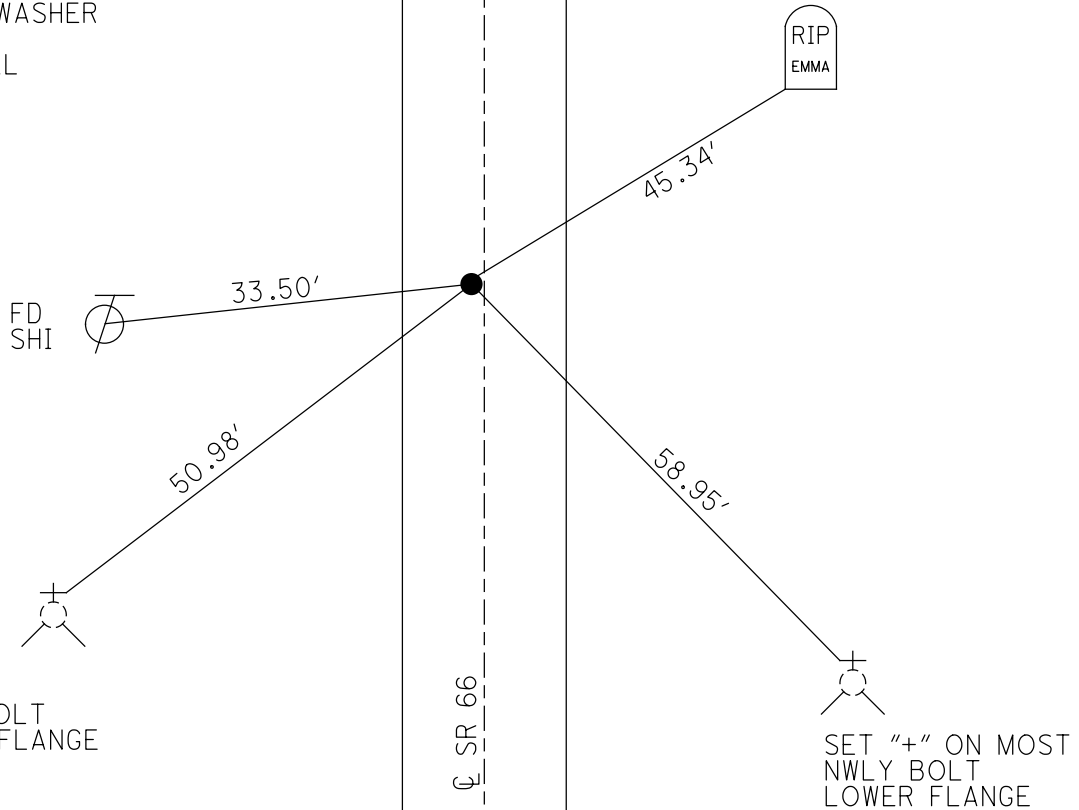
EASTING: 1473733.506



RECORD:
 FD P.K./WASHER
 8-8-95, CL
 SET P.K./WASHER
 9-4-96
 SET P.K./WASHER
 CALCA4
 4/2/18, JLL
 SET MAG/WASHER
 REFA4
 1/11/19, JLL

NOTE: 1/4 1/4 PT. PER
 R. BASSELMAN

TOP SW CORNER
 OF GRAVESTONE



O.D.O.T. DISTRICT 2 SURVEY OFFICE (USE ONLY)

PERSONNEL

REFERENCE NO. 5

SHEET 11 OF 24

NOTES LOEHRKE
 H.C. BARNHISEL
 R.C. HOUSEHOLDER
HOFFMAN

DATE 7/18/84
 WEATHER PARTLY CLOUDY
 TEMP. 64°

ROUTE SR 66
 COUNTY FULTON
 TOWNSHIP GERMAN
 SECTION 5
T 6 N R 5 E

DWG BY NIESE PID _____

TYPE MONUMENT P.K. NAIL

ON SURFACE - ~~BELOW~~ ON

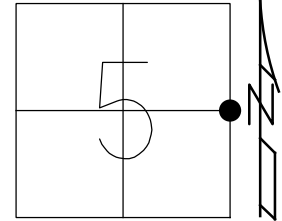
OFFSET ☉ PAVEMENT ON LT : RT

- TO - EDGE PAVEMENT

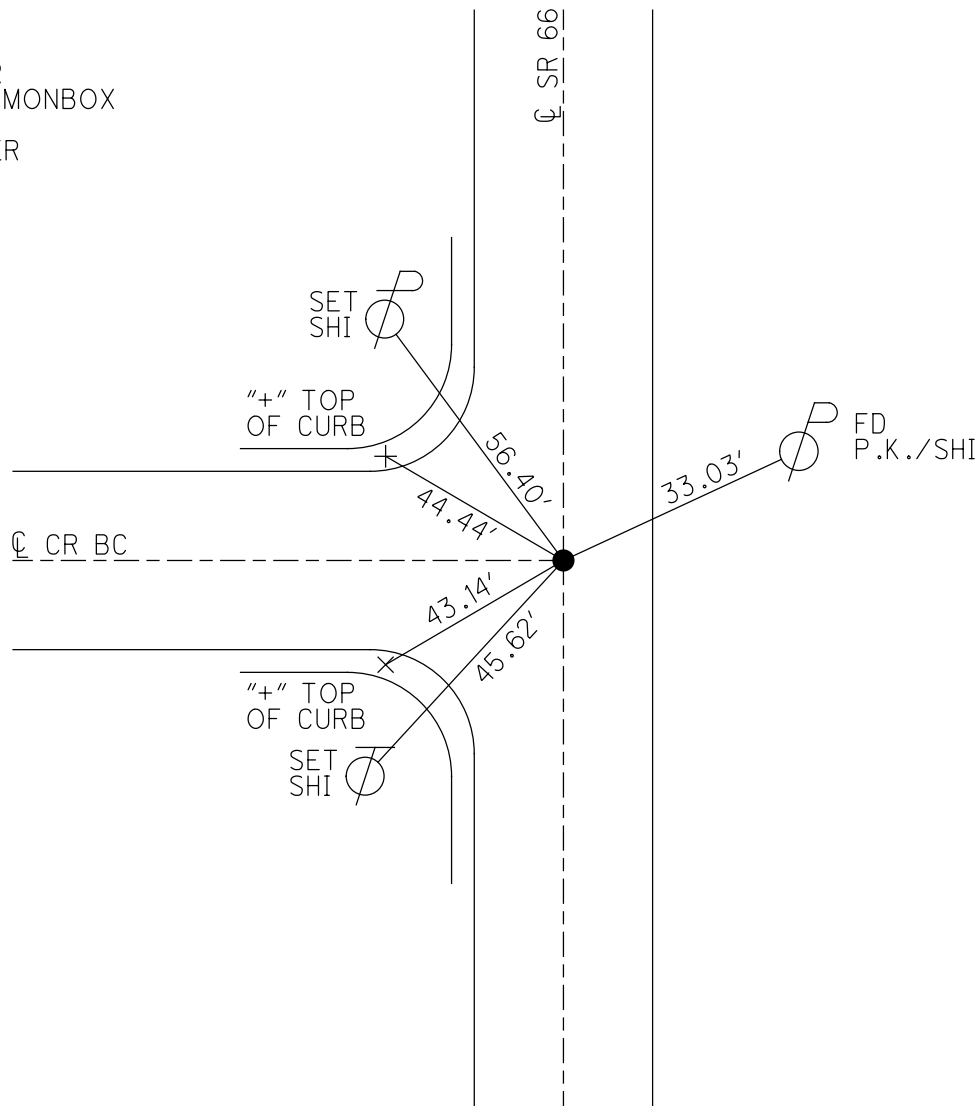
STATION: 79+51

HORZ. DATUM: _____ GEOID: _____

GRID: NORTHING: _____ EASTING: _____



RECORD:
 FD PK/WASHER
 RECORDED AS MONBOX
 7/18/84, CL
 SET PK/WASHER
 10/22/84, CL
 FD MONBOX
 9/96, CAL



O.D.O.T. DISTRICT 2 SURVEY OFFICE (USE ONLY)

PERSONNEL

REFERENCE NO. 5 A

SHEET 12 OF 24

NOTES LOEHRKE

DATE 7/18/84

ROUTE SR 66

H.C. BARNHISEL

WEATHER CLEAR

COUNTY FULTON

R.C. HOUSEHOLDER

TEMP. 65°

TOWNSHIP GERMAN

HOFFMAN

SECTION 5

DWG BY NIESE

PID _____

T 6 N R 5 E

TYPE MONUMENT P.K. NAIL

~~ON SURFACE~~ - BELOW 3"

OFFSET C PAVEMENT ON LT : RT

- TO - EDGE PAVEMENT

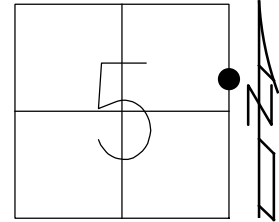
STATION: 87+33

HORZ. DATUM: _____

GEOID: _____

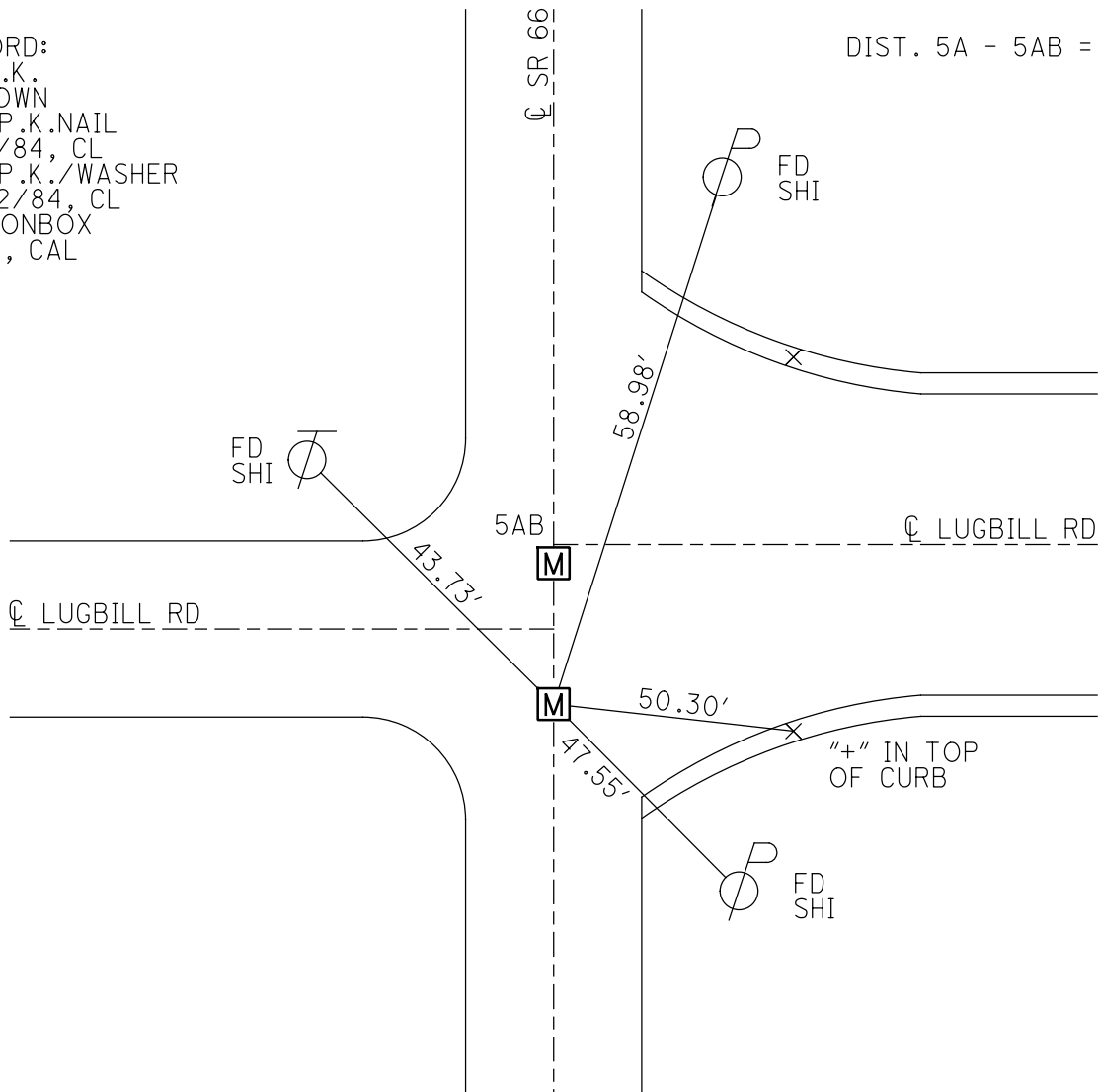
GRID: NORTHING: _____

EASTING: _____



RECORD:
 FD P.K.
 3" DOWN
 SET P.K. NAIL
 7/18/84, CL
 SET P.K./WASHER
 10/22/84, CL
 FD MONBOX
 9/96, CAL

DIST. 5A - 5AB = 10.00'



O.D.O.T. DISTRICT 2 SURVEY OFFICE (USE ONLY)

PERSONNEL

REFERENCE NO. 5 AB

SHEET 13 OF 24

NOTES LOEHRKE

DATE 7/18/84

ROUTE SR 66

H.C. BARNHISEL

WEATHER CLEAR

COUNTY FULTON

R.C. HOUSEHOLDER

TEMP. 65°

TOWNSHIP GERMAN

HOFFMAN

SECTION 5

DWG BY NIESE

PID _____

T 6 N R 5 E

TYPE MONUMENT MONBOX

ON SURFACE - ~~BELOW~~ ON

OFFSET \odot PAVEMENT ON LT : RT

- TO - EDGE PAVEMENT

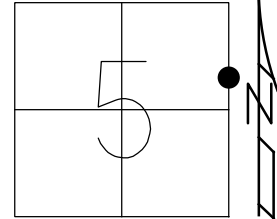
STATION: 87+43

HORZ. DATUM: _____

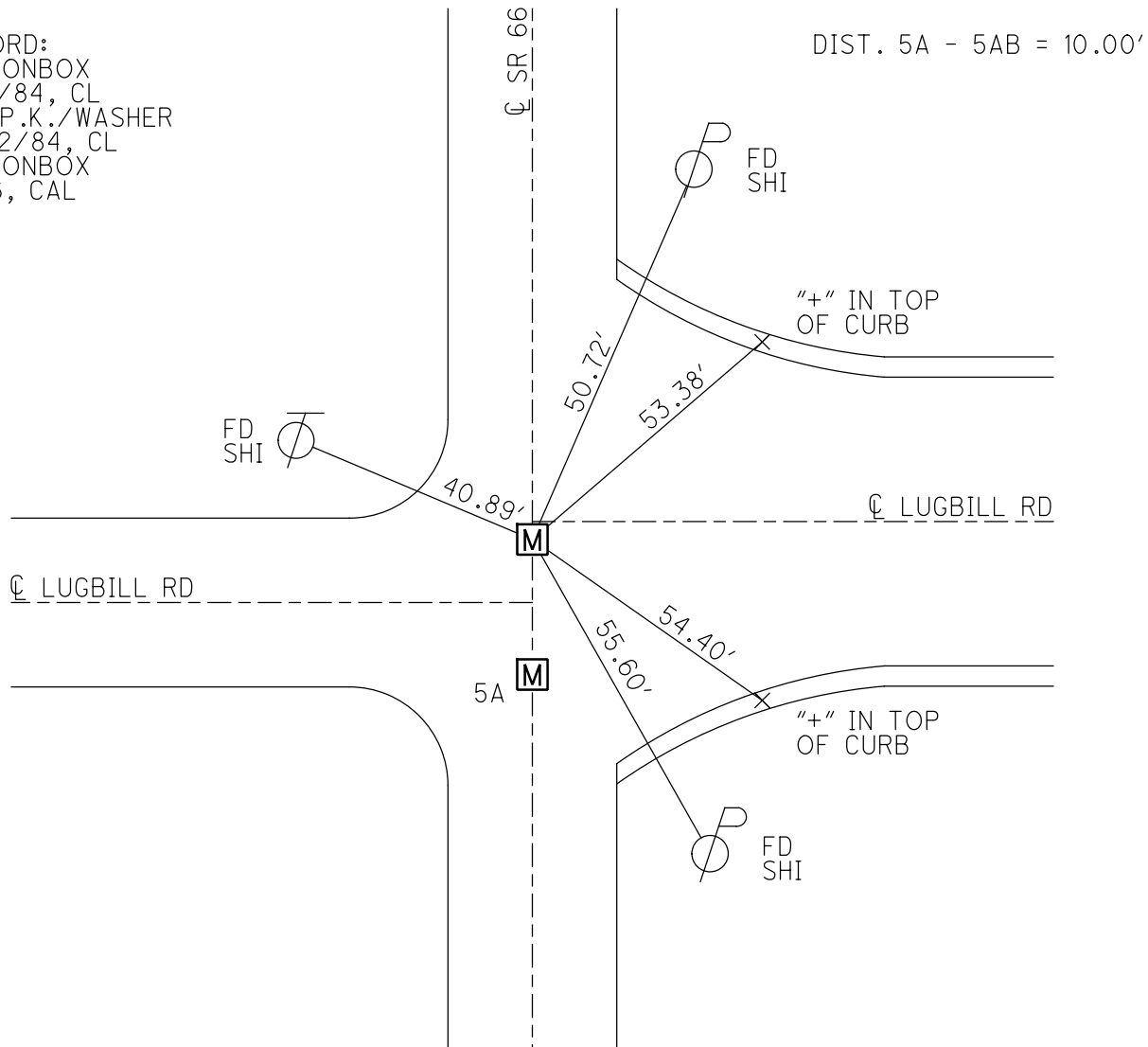
GEOID: _____

GRID: NORTHING: _____

EASTING: _____



RECORD:
FD MONBOX
7/18/84, CL
SET P.K./WASHER
10/22/84, CL
FD MONBOX
9/96, CAL



O.D.O.T. DISTRICT 2 SURVEY OFFICE (USE ONLY)

PERSONNEL

REFERENCE NO. 5 B

SHEET 14 OF 24

NOTES LOEHRKE DATE 7/18/84
 H.C. BARNHISEL WEATHER CLEAR
 R.C. HOUSEHOLDER TEMP. 66°
HOFFMAN

ROUTE SR 66
 COUNTY FULTON
 TOWNSHIP GERMAN
 SECTION 5

DWG BY NIESE PID _____

T 6 N R 5 E

TYPE MONUMENT P.K. NAIL

~~ON SURFACE~~ - BELOW 1"

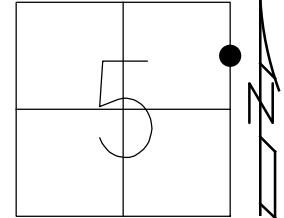
OFFSET Q PAVEMENT ON LT : RT

- TO - EDGE PAVEMENT

STATION: 92+38

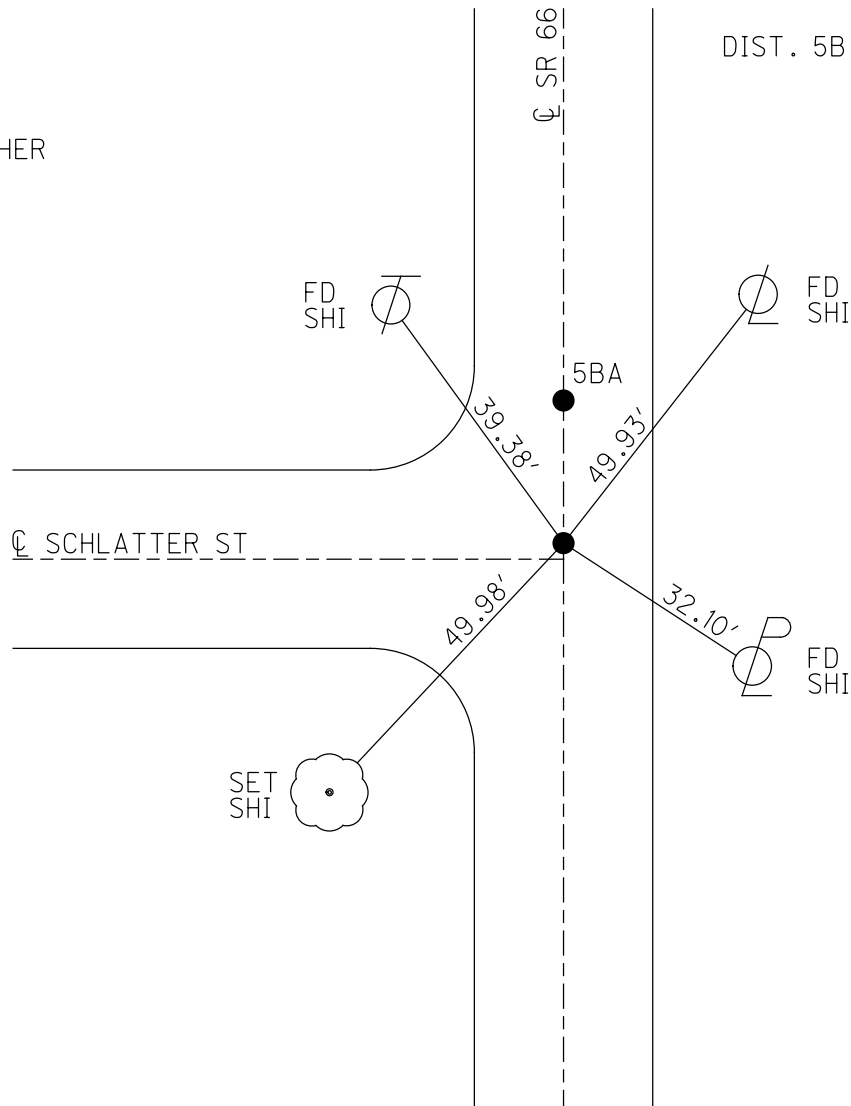
HORZ.DATUM: _____ GEOID: _____

GRID: NORTHING: _____ EASTING: _____



RECORD:
 FD P.K. NAIL
 1" DOWN
 7/18/84, CL
 SET P.K./WASHER
 10/22/84, CL
 FD MONBOX
 9/96, CAL

DIST. 5B - 5BA = 9.99'



O.D.O.T. DISTRICT 2 SURVEY OFFICE (USE ONLY)

PERSONNEL _____

REFERENCE NO. 5 BA

SHEET 15 OF 24

NOTES LOEHRKE DATE 7/18/84

ROUTE SR 66

H.C. BARNHISEL WEATHER CLEAR

COUNTY FULTON

R.C. HOUSEHOLDER TEMP. 66°
HOFFMAN

TOWNSHIP GERMAN

DWG BY NIESE PID _____

SECTION 5

TYPE MONUMENT P.K. NAIL

~~ON SURFACE~~ - BELOW 1"

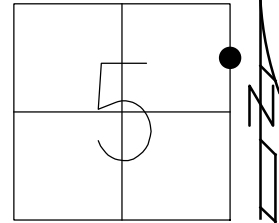
OFFSET Q PAVEMENT ON LT : RT

- TO - EDGE PAVEMENT

STATION: 92+48

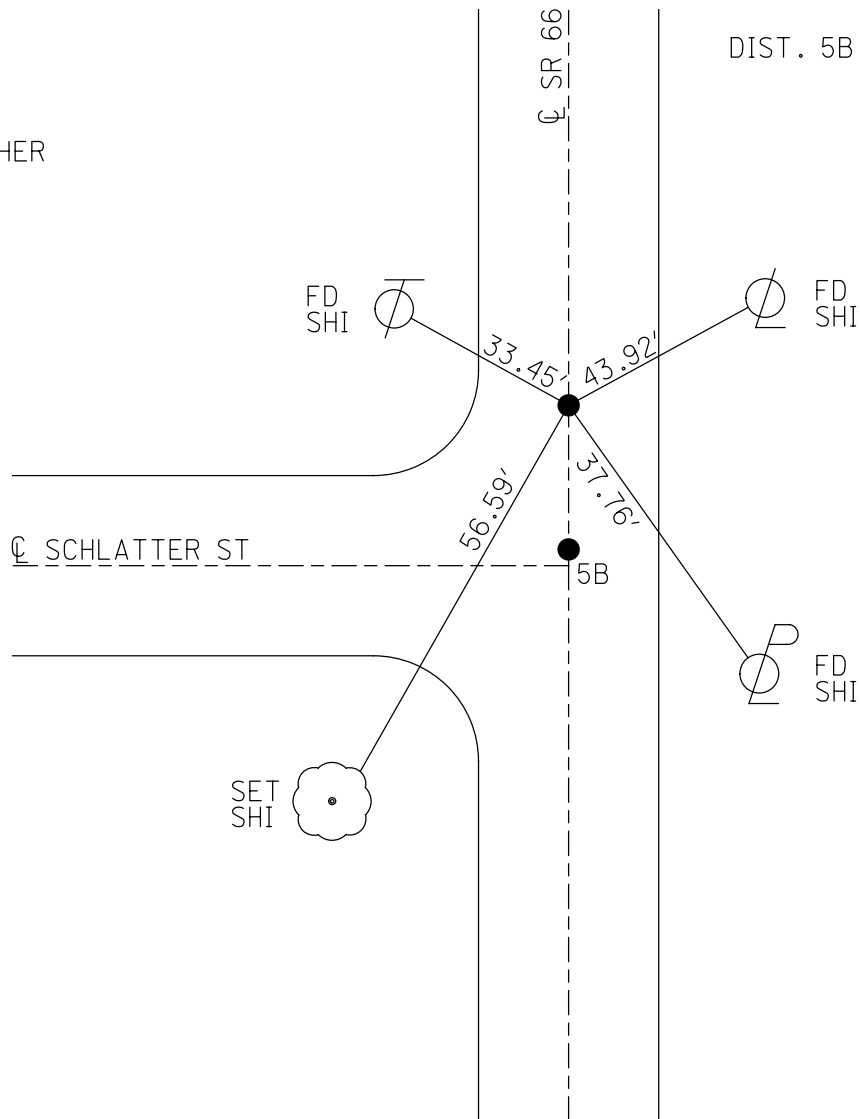
HORZ. DATUM: _____ GEOID: _____

GRID: NORTHING: _____ EASTING: _____



RECORD:
FD P.K.NAIL
1" DOWN
7/18/84, CL
SET P.K./WASHER
10/22/84, CL
FD MONBOX
9/96, CAL

DIST. 5B - 5BA = 9.99'

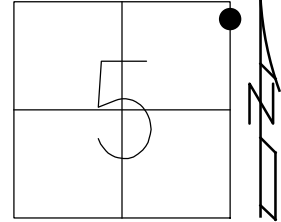


O.D.O.T. DISTRICT 2 SURVEY OFFICE (USE ONLY)

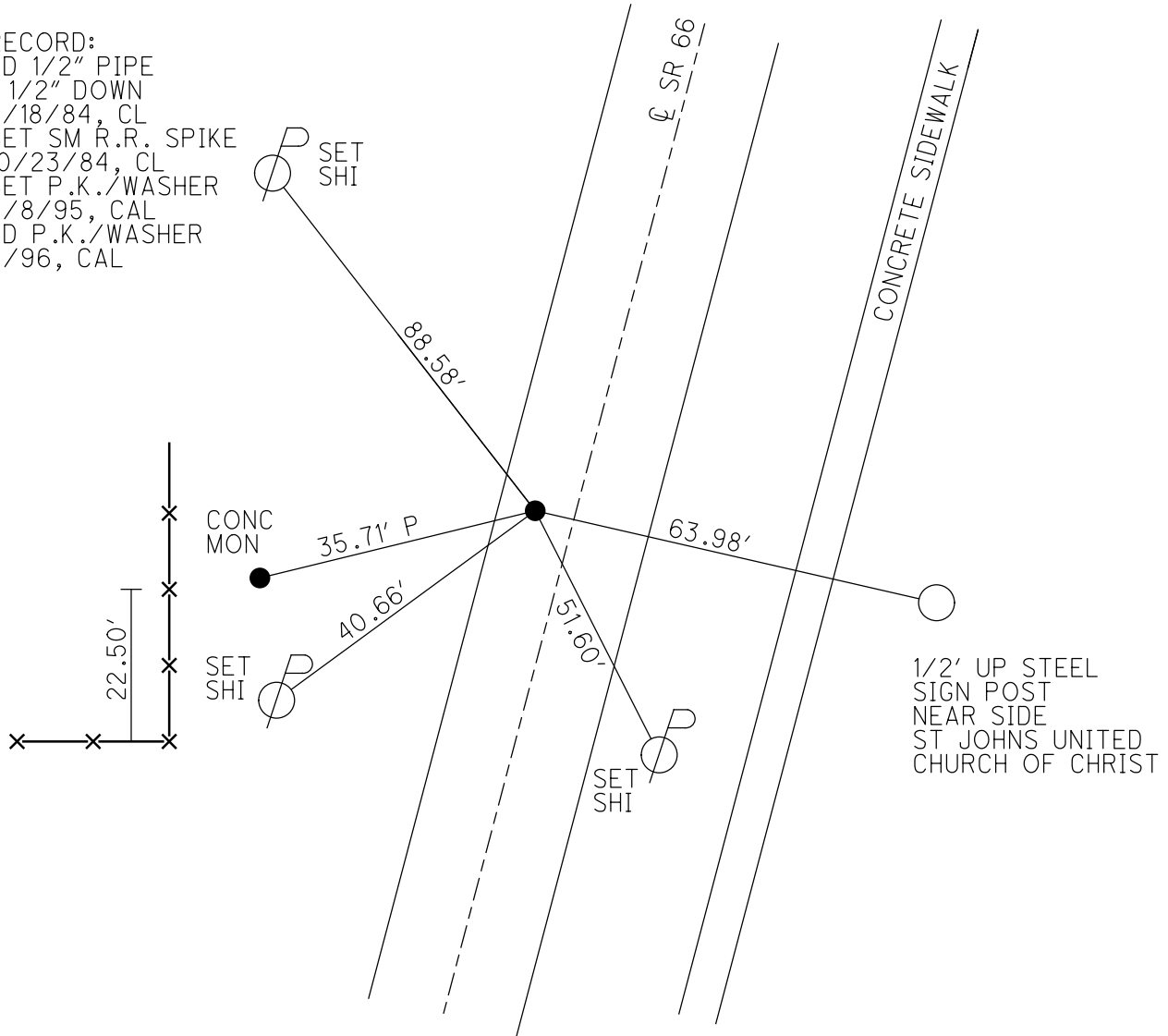
PERSONNEL _____ REFERENCE NO. 5 C SHEET 16 OF 24
 NOTES LOEHRKE DATE 7/18/84 ROUTE SR 66
 H.C. BARNHISEL WEATHER PARTLY CLOUDY COUNTY FULTON
 R.C. HOUSEHOLDER TEMP. 66° TOWNSHIP GERMAN
 HOFFMAN SECTION 5
 DWG BY NIES PID _____ T 6 N R 5 E

TYPE MONUMENT 1/2" PIPE
~~ON SURFACE~~ - BELOW 1 1/2"
 OFFSET 6.6' LT : ~~RT~~
6.4' TO LT EDGE PAVEMENT
 STATION: 101+21

HORZ.DATUM: _____ GEOID: _____
 GRID: NORTHING: _____ EASTING: _____



RECORD:
 FD 1/2" PIPE
 1 1/2" DOWN
 7/18/84, CL
 SET SM R.R. SPIKE
 10/23/84, CL
 SET P.K./WASHER
 8/8/95, CAL
 FD P.K./WASHER
 9/96, CAL



O.D.O.T. DISTRICT 2 SURVEY OFFICE (USE ONLY)

PERSONNEL

REFERENCE NO. 5 D

SHEET 17 OF 24

NOTES LOEHRKE
 H.C. BARNHISEL
 R.C. HOUSEHOLDER
HOFFMAN

DATE 7/20/84
 WEATHER CLEAR
 TEMP. 74°

ROUTE SR 66
 COUNTY FULTON
 TOWNSHIP GERMAN
 SECTION 32
 T 7 N R 5 E

DWG BY NIESE PID _____

TYPE MONUMENT 1" PIPE

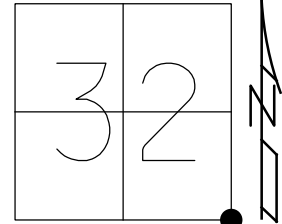
~~ON SURFACE~~ - BELOW 1"

OFFSET ☐ PAVEMENT ON LT : RT
- TO - EDGE PAVEMENT

STATION: 104+05

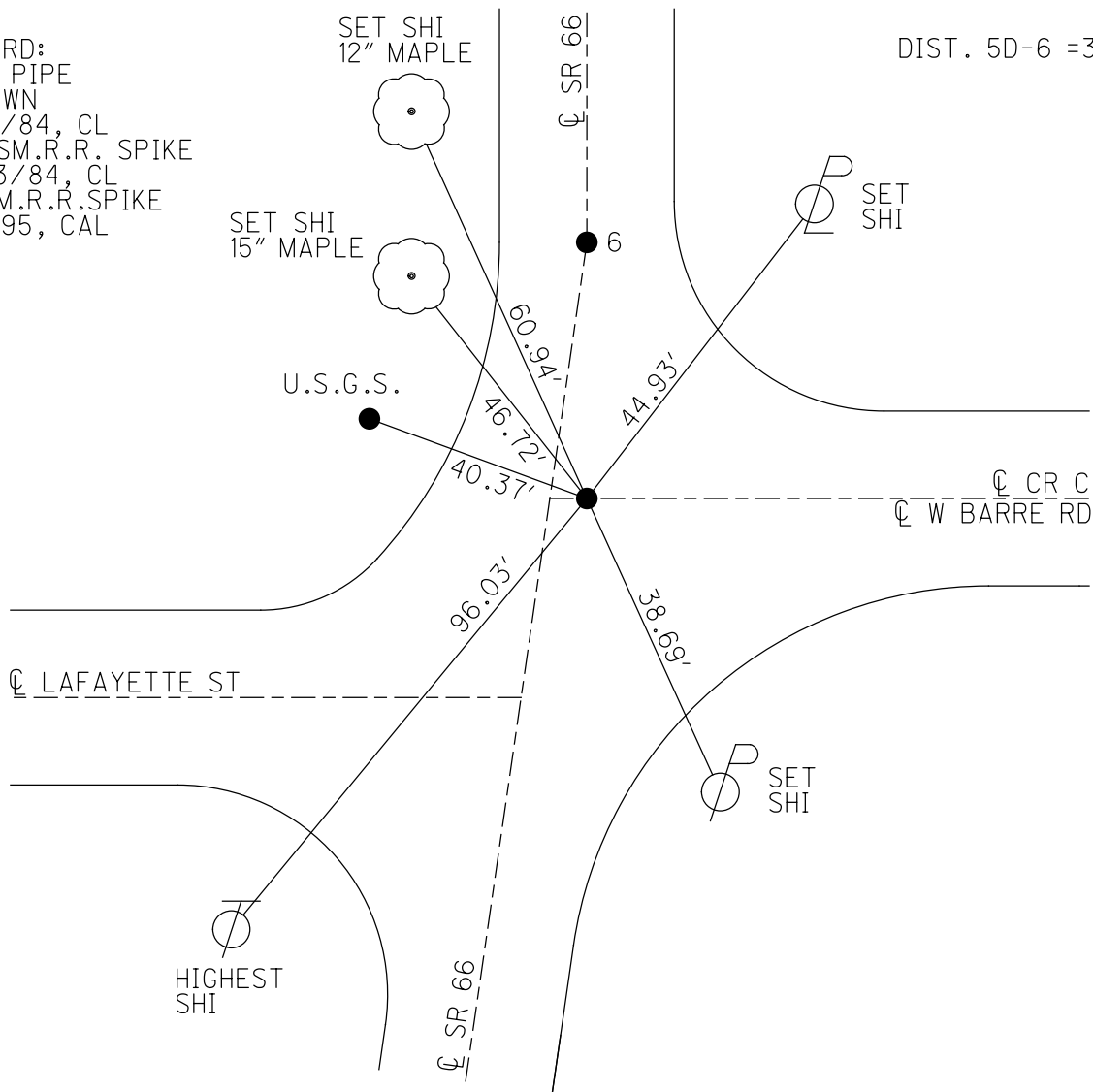
HORZ. DATUM: _____ GEOID: _____

GRID: NORTHING: _____ EASTING: _____



RECORD:
 FD 1" PIPE
 1" DOWN
 7/20/84, CL
 SET SM.R.R. SPIKE
 10/23/84, CL
 FD SM.R.R. SPIKE
 8/8/95, CAL

DIST. 5D-6 = 31.74'



O.D.O.T. DISTRICT 2 SURVEY OFFICE (USE ONLY)

PERSONNEL _____

REFERENCE NO. 5 D

SHEET 18 OF 24

NOTES LOEHRKE
 H.C. BARNHEISEL
 R.C. HOUSEHOLDER
HOFFMAN

DATE 7/20/84
 WEATHER CLEAR
 TEMP. 74°

ROUTE SR 66
 COUNTY FULTON
 TOWNSHIP GERMAN
 SECTION 32

DWG BY NIESE PID _____

T 7 N R 5 E

TYPE MONUMENT 1/2" PIPE

~~ON SURFACE~~ - BELOW 1"

OFFSET ☉ PAVEMENT ON LT : RT

- TO - EDGE PAVEMENT

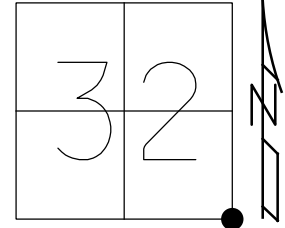
STATION: 104+37

HORZ. DATUM: _____

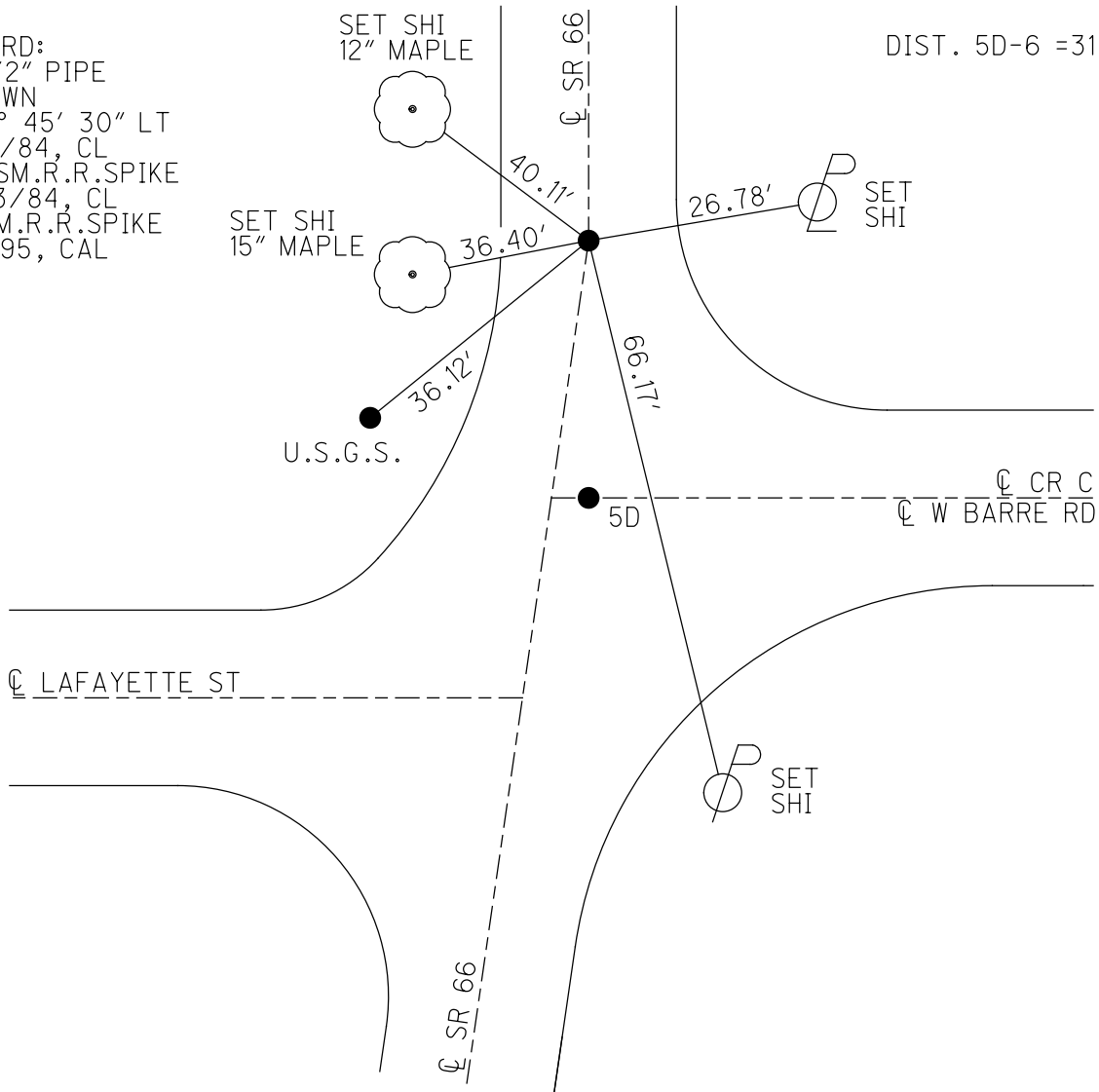
GEOID: _____

GRID: NORTHING: _____

EASTING: _____



RECORD:
 FD 1/2" PIPE
 1" DOWN
 $\Delta = 8^\circ 45' 30''$ LT
 7/20/84, CL
 SET SM.R.R.SPIKE
 10/23/84, CL
 FD SM.R.R.SPIKE
 8/8/95, CAL



O.D.O.T. DISTRICT 2 SURVEY OFFICE (USE ONLY)

PERSONNEL _____

REFERENCE NO. _____

SHEET 19 OF 24

NOTES LOEHRKE DATE 7/20/84

ROUTE SR 66

H.C. BARNHISEL WEATHER CLEAR

COUNTY FULTON

R.C. HOUSEHOLDER TEMP. 77°
HOFFMAN

TOWNSHIP GERMAN

DWG BY NIESE PID _____

SECTION 32
T 7 N R 5 E

TYPE MONUMENT _____

ON SURFACE - BELOW _____

OFFSET \odot PAVEMENT _____ LT : RT

_____ TO _____ EDGE PAVEMENT

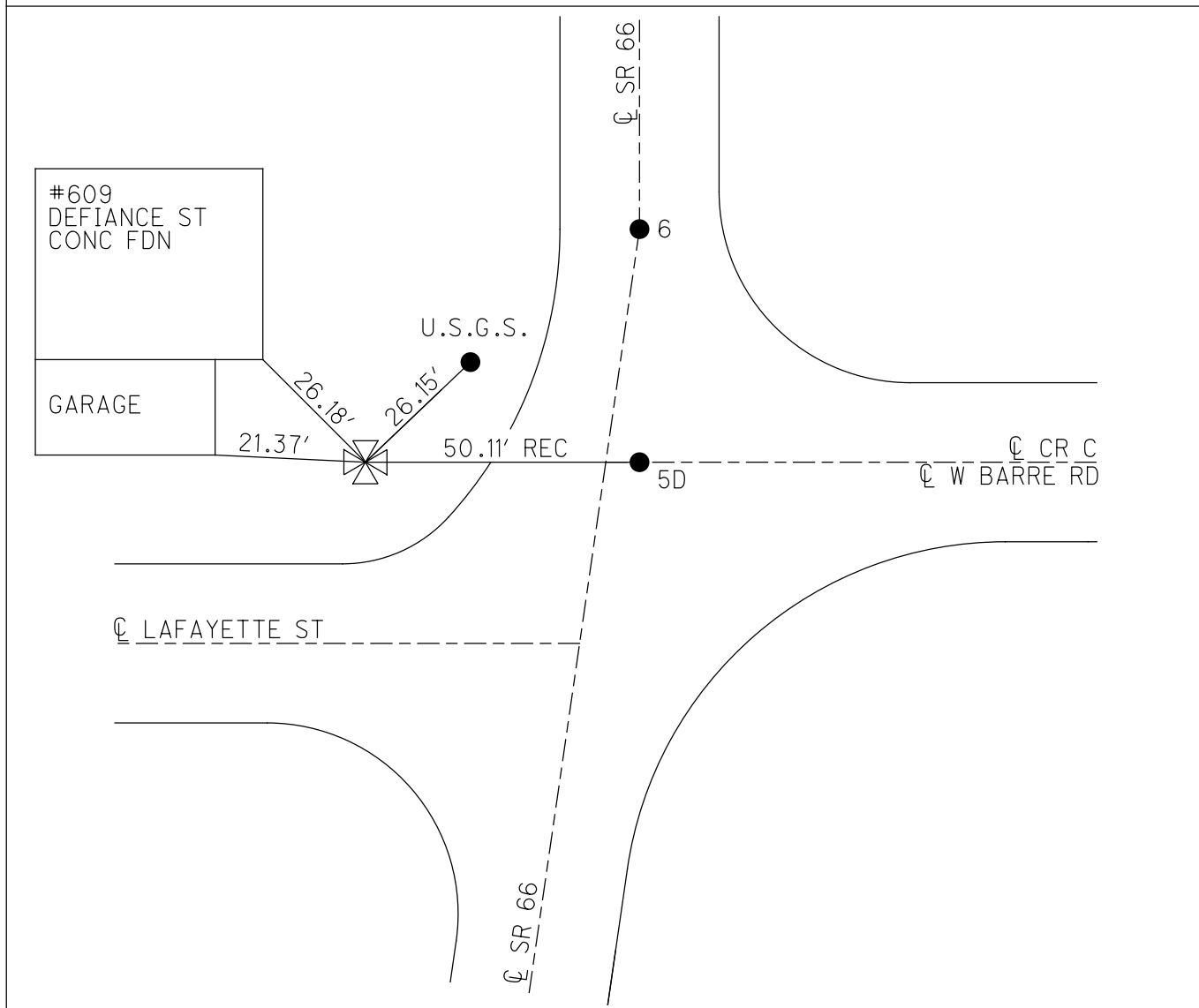
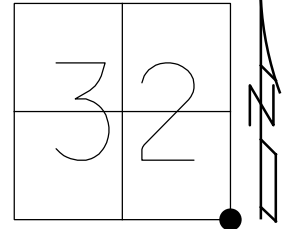
STATION: _____

HORZ. DATUM: _____

GEOID: _____

GRID: NORTHING: _____

EASTING: _____



O.D.O.T. DISTRICT 2 SURVEY OFFICE (USE ONLY)

PERSONNEL

REFERENCE NO. 6 A

SHEET 20 OF 24

NOTES LOEHRKE

DATE 8/10/95

ROUTE SR 66

H.C. ROUSOS

WEATHER CLOUDY

COUNTY FULTON

R.C. CANTERBURY

TEMP. 85°

TOWNSHIP GERMAN

SECTION 32

DWG BY NIESE PID _____

T 7 N R 5 E

TYPE MONUMENT MONBOX

ON SURFACE - ~~BELOW~~ ON

OFFSET \varnothing PAVEMENT ON LT : RT

18.4' TO LT EDGE PAVEMENT

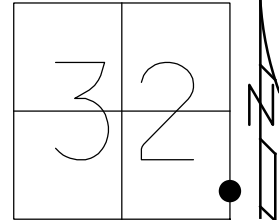
STATION: 110+73

HORIZ.DATUM: _____

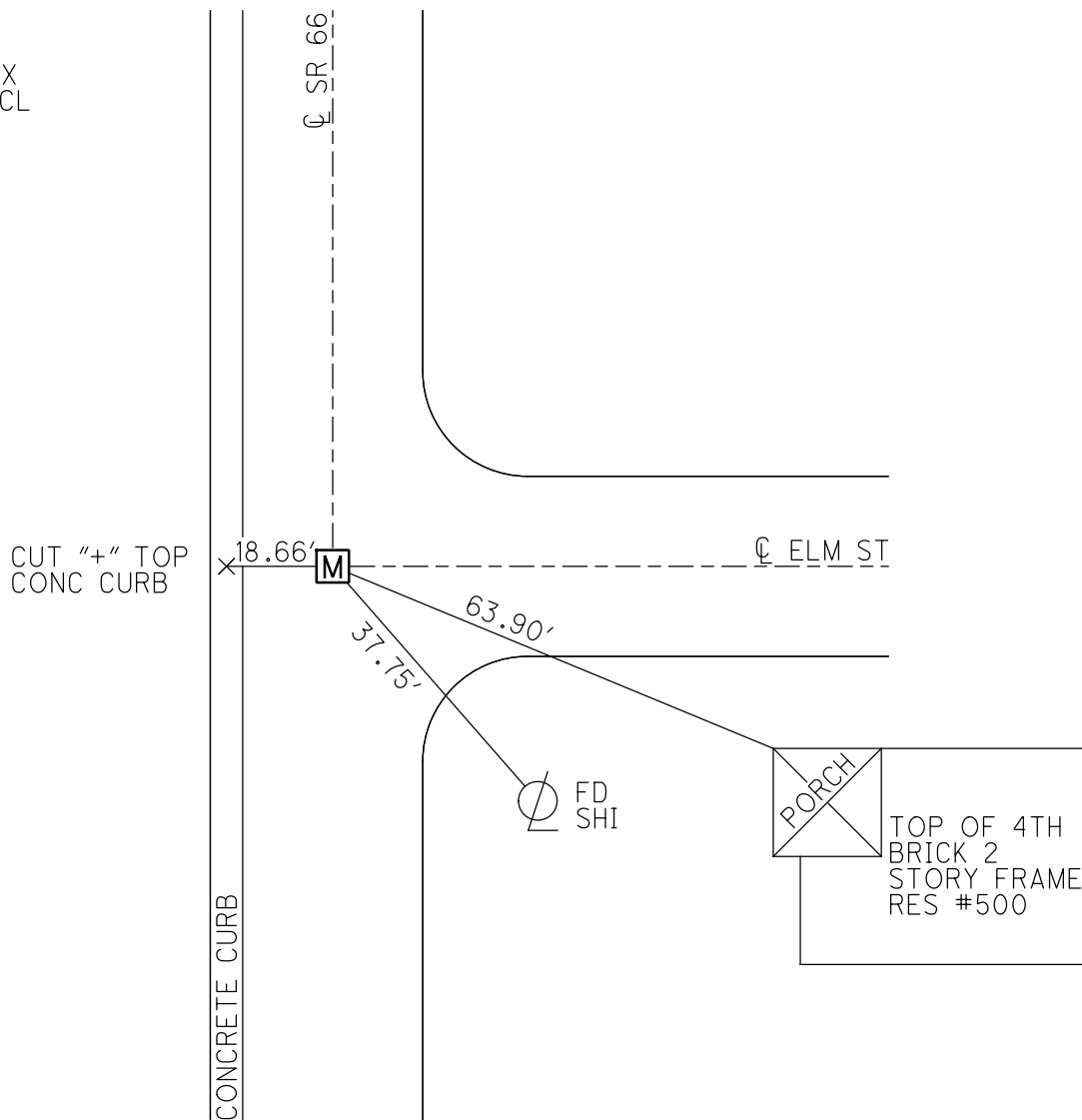
GEOID: _____

GRID: NORTHING: _____

EASTING: _____



RECORD:
FD MONBOX
8/10/95, CL
9/4/96



O.D.O.T. DISTRICT 2 SURVEY OFFICE (USE ONLY)

PERSONNEL

REFERENCE NO. 6 B

SHEET 21 OF 24

NOTES LOEHRKE

DATE 8/10/95

ROUTE SR 66

H.C. ROUSOS

WEATHER CLOUDY

COUNTY FULTON

R.C. CANTERBURY

TEMP. 85°

TOWNSHIP GERMAN

DWG BY NIESE PID _____

SECTION 32

T 7 N R 5 E

TYPE MONUMENT MONBOX

ON SURFACE - ~~BELOW~~ ON

OFFSET \odot PAVEMENT ON LT : RT

- TO - EDGE PAVEMENT

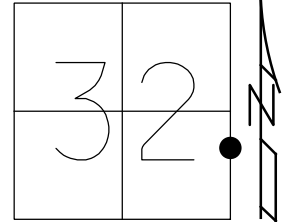
STATION: 121+33

HORZ.DATUM: _____

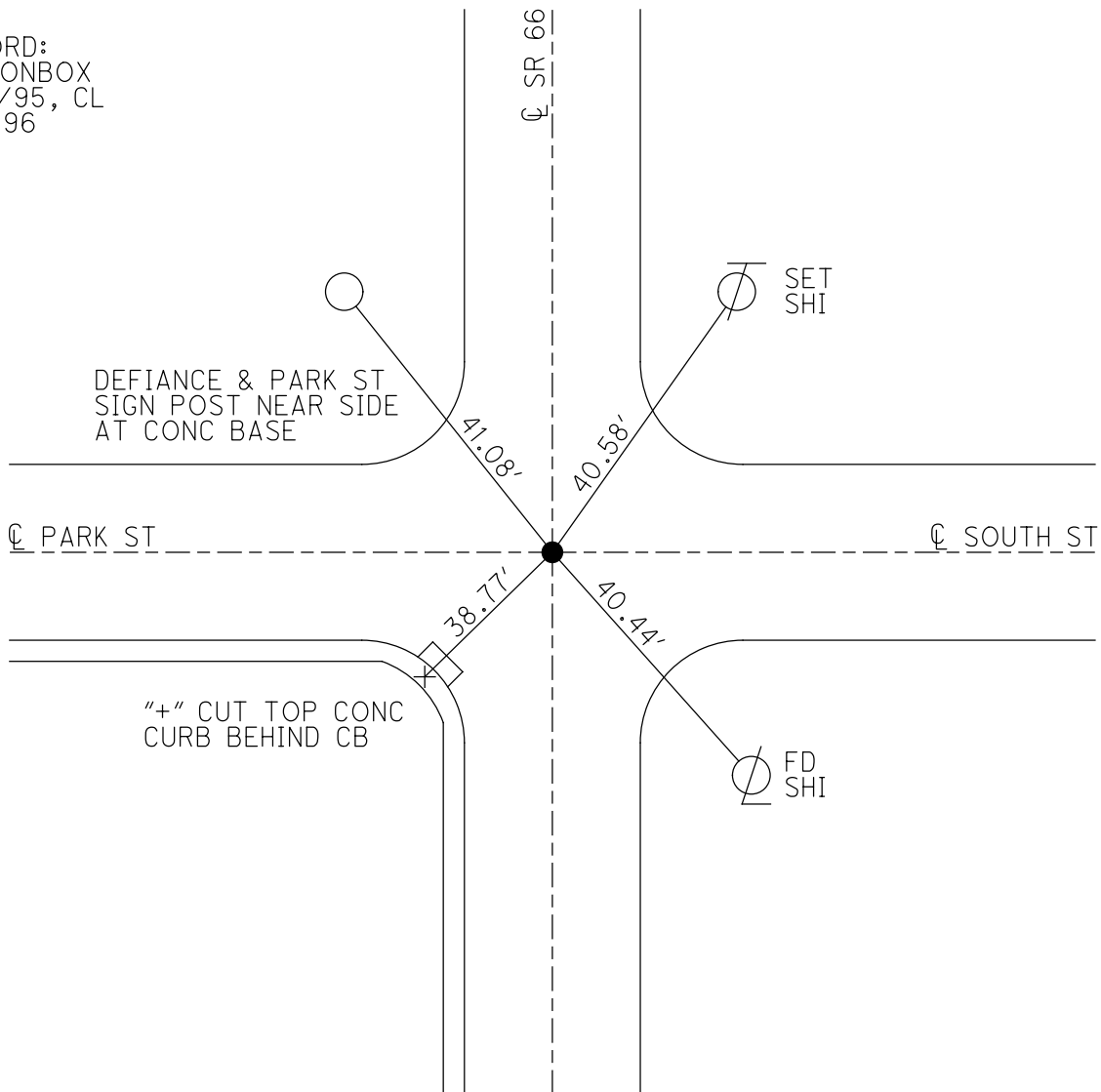
GEOID: _____

GRID: NORTHING: _____

EASTING: _____



RECORD:
FD MONBOX
8/10/95, CL
9/4/96



O.D.O.T. DISTRICT 2 SURVEY OFFICE (USE ONLY)

PERSONNEL

REFERENCE NO. 6 C

SHEET 22 OF 24

NOTES LOEHRKE DATE 8/10/95
 H.C. ROUSOS WEATHER CLOUDY
 R.C. CANTERBURY TEMP. 85°

ROUTE SR 66
 COUNTY FULTON
 TOWNSHIP GERMAN
 SECTION 32
 T 7 N R 5 E

DWG BY NIESE PID _____

TYPE MONUMENT SM.R.R.SPIKE

ON SURFACE - ~~BELOW~~ ON

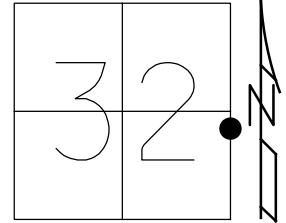
OFFSET Q PAVEMENT ON LT : RT

- TO - EDGE PAVEMENT

STATION: 126+03

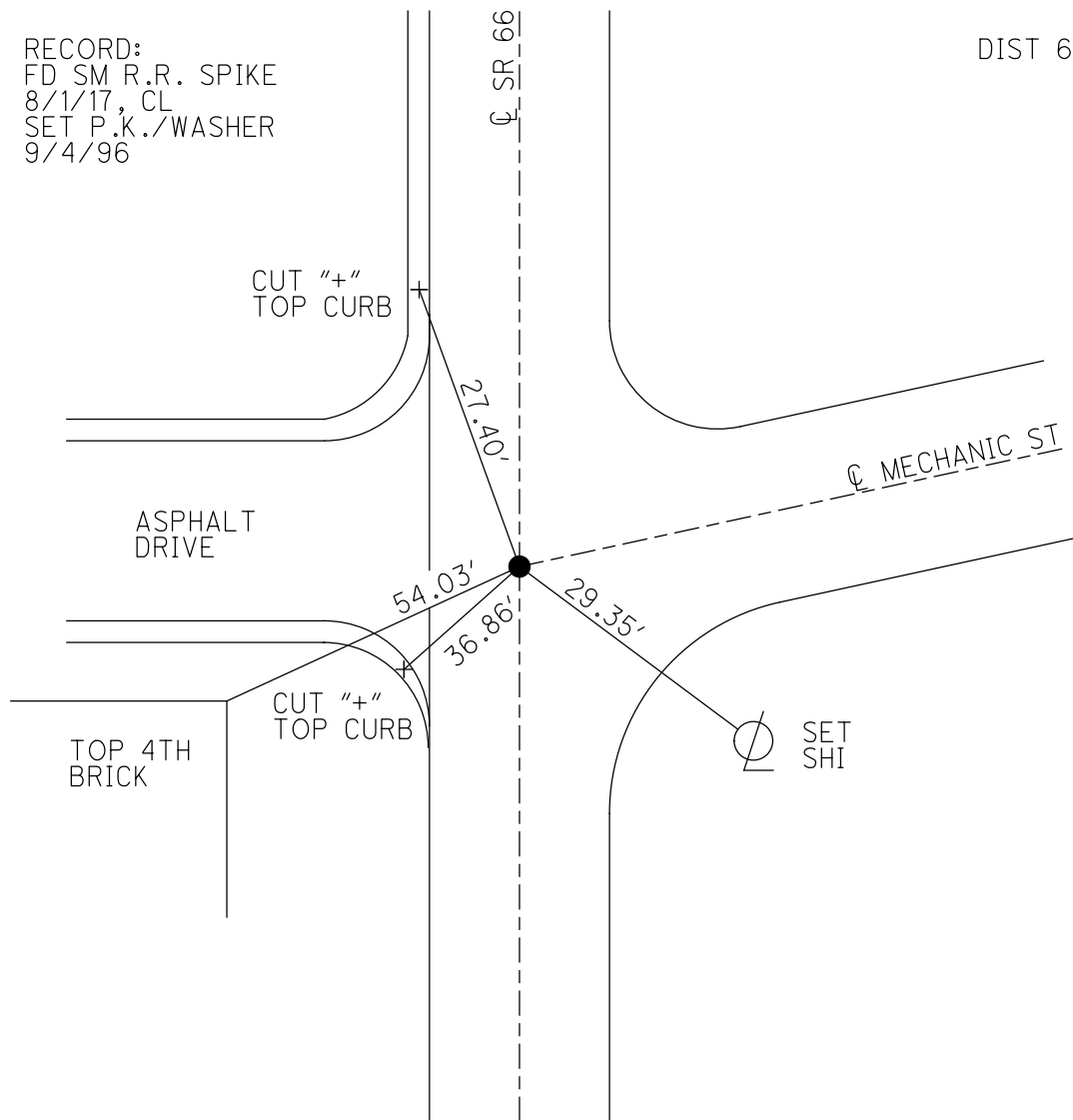
HORZ.DATUM: _____ GEOID: _____

GRID: NORTHING: _____ EASTING: _____



RECORD:
 FD SM R.R. SPIKE
 8/1/17, CL
 SET P.K./WASHER
 9/4/96

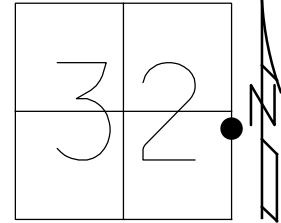
DIST 6C - 7 = 134.27'



O.D.O.T. DISTRICT 2 SURVEY OFFICE (USE ONLY)

PERSONNEL _____ REFERENCE NO. 7 SHEET 23 OF 24
 NOTES LOEHRKE DATE 8/10/95 ROUTE SR 66
 H.C. ROUSOS WEATHER CLOUDY COUNTY FULTON
 R.C. CANTERBURY TEMP. 85° TOWNSHIP GERMAN
 DWG BY NIESE PID _____ SECTION 32
 T 7 N R 5 E

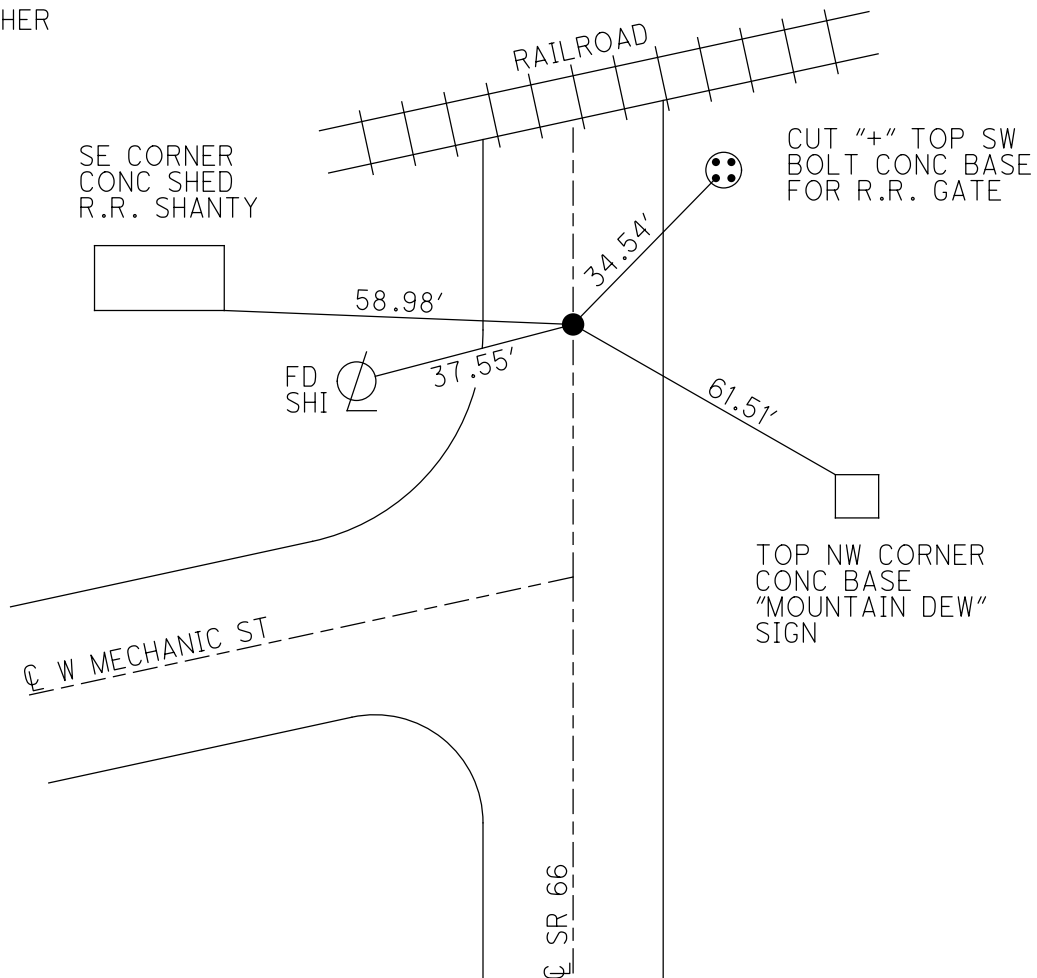
TYPE MONUMENT 1" IPIN IN CONC.
~~ON SURFACE~~ - BELOW 8"
 OFFSET \odot PAVEMENT ON LT : RT
- TO - EDGE PAVEMENT
 STATION: 127+37



HORIZ.DATUM: _____ GEOID: _____
 GRID: NORTHING: _____ EASTING: _____

RECORD:
 FD 1" IPIN
 IN CONC.
 8/1/17, CL
 SET P.K./WASHER
 ABOVE IPIN
 FD 8" DOWN
 9/4/96

DIST 6C - 7 = 134.27'
 35.00' SOUTH OF SOUTH RAIL



O.D.O.T. DISTRICT 2 SURVEY OFFICE (USE ONLY)

PERSONNEL _____

REFERENCE NO. 7 A

SHEET 24 OF 24

NOTES LOEHRKE DATE 8/9/95

ROUTE SR 66

H.C. ROUSOS WEATHER RAIN

COUNTY FULTON

R.C. CANTERBURY TEMP. 72°

TOWNSHIP GERMAN

DWG BY NIESE PID _____

SECTION 32

T 7 N R 5 E

TYPE MONUMENT ON MANHOLE LID

ON SURFACE - ~~BELOW~~ ON

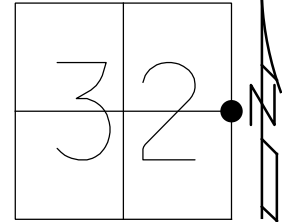
OFFSET ☐ PAVEMENT ON LT : RT

31.1' TO EAST ~~EDGE PAVEMENT~~ FACE OF CURB

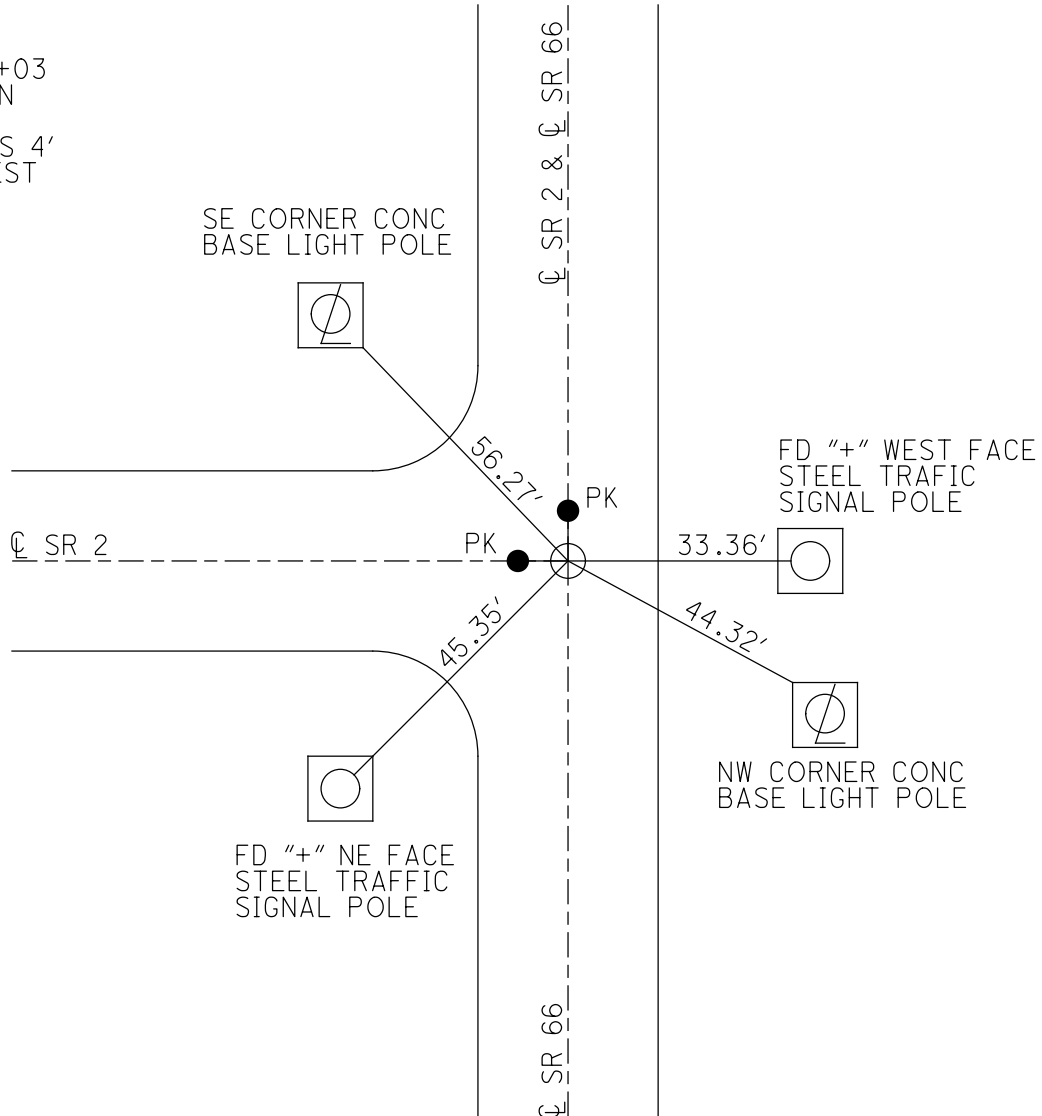
STATION: 130+63

HORZ. DATUM: _____ GEOID: _____

GRID: NORTHING: _____ EASTING: _____



RECORD:
SR 2 STA 204+03
TIES CROSS ON
MH LID
SET P.K. NAILS 4'
NORTH AND WEST
8/9/95, CL



O.D.O.T. DISTRICT 2 SURVEY OFFICE (USE ONLY)

PERSONNEL _____ REFERENCE NO. 7 B SHEET 1 OF 8

NOTES LOEHRKE DATE 8/9/95 ROUTE SR 66, SR 2

H.C. ROUSOS WEATHER CLOUDY COUNTY FULTON

R.C. CANTERBURY TEMP. 77° TOWNSHIP GERMAN

SECTION 32

T 7 N R 5 E

TYPE MONUMENT 1" IPIN

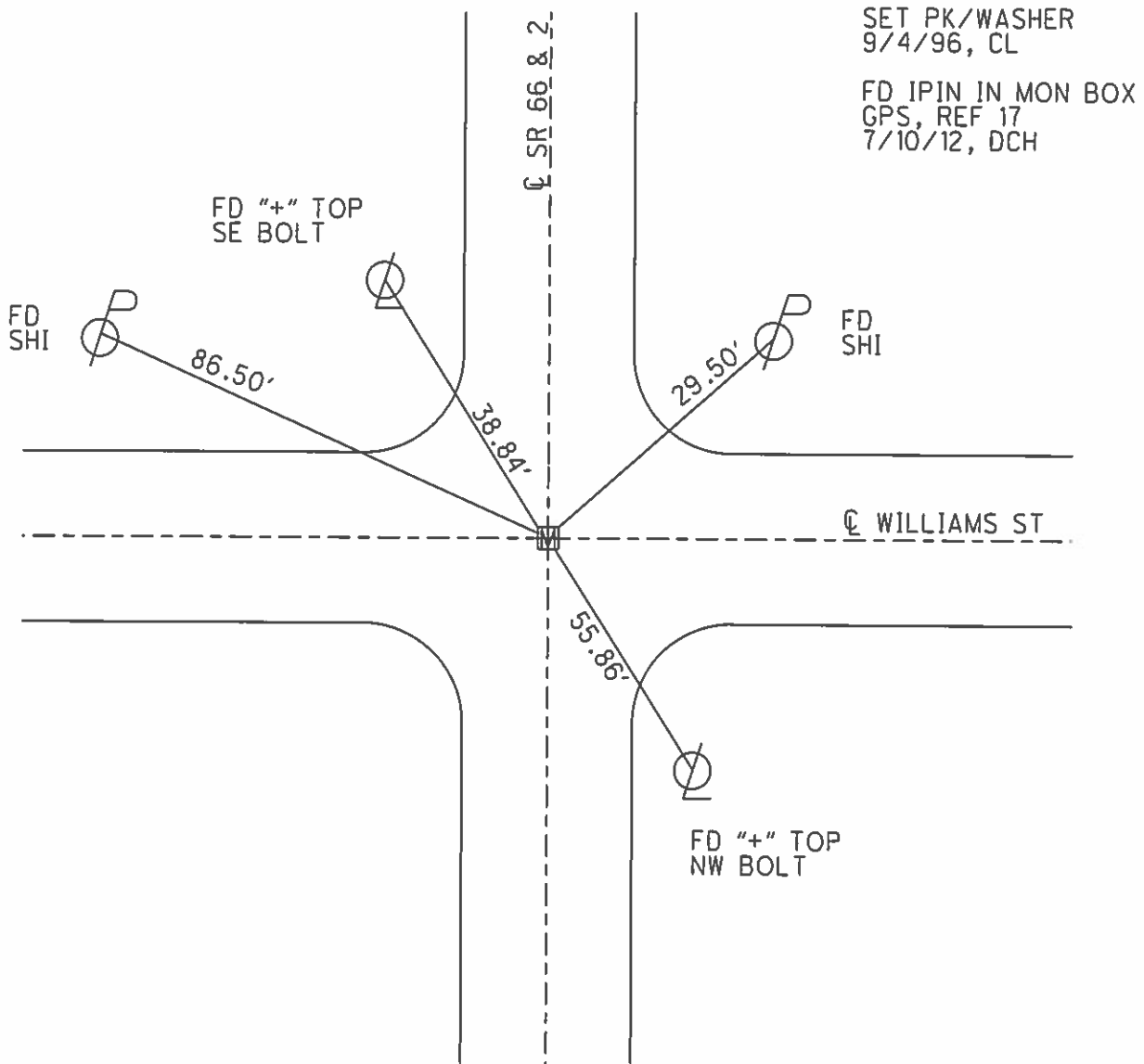
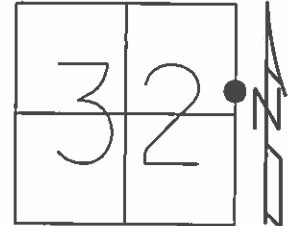
~~ON SURFACE~~ - BELOW 1/2"

LEFT - ☉ PAV'T - RIGHT ON

- TO - EDGE PAVEMENT

S.L.M. 211+66

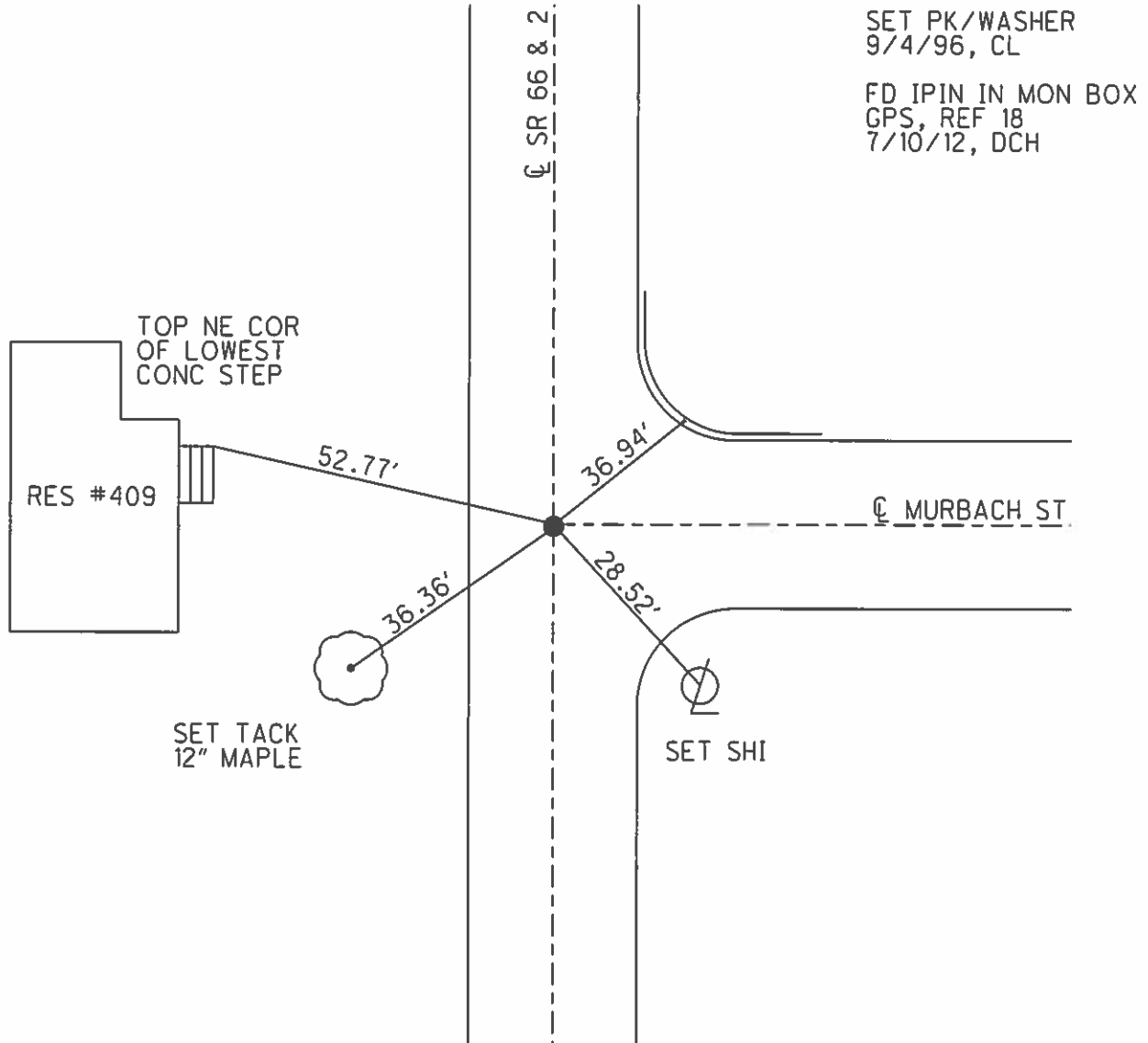
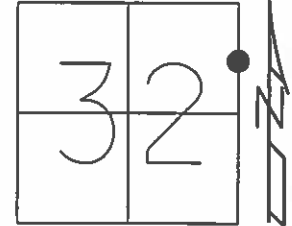
Grid: Northing: - Easting: -



O.D.O.T. DISTRICT 2 SURVEY OFFICE (USE ONLY)

PERSONNEL _____ REFERENCE NO. 7 C SHEET 2 OF 8
 NOTES LOEHRKE DATE 8/9/95 ROUTE SR 66, SR 2
 H.C. ROUSOS WEATHER CLOUDY COUNTY FULTON
 R.C. CANTERBURY TEMP. 77° TOWNSHIP GERMAN
 _____ SECTION 32
 _____ T 7 N R 5 E

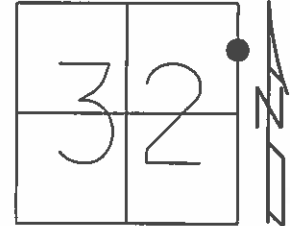
TYPE MONUMENT PK NAIL
 ON SURFACE - ~~BELOW~~ ON
 LEFT - ☉ PAV'T - RIGHT ON
13.7' TO LT EDGE PAVEMENT
 S.L.M. 214+90
 Grid: Northing: - Easting: -



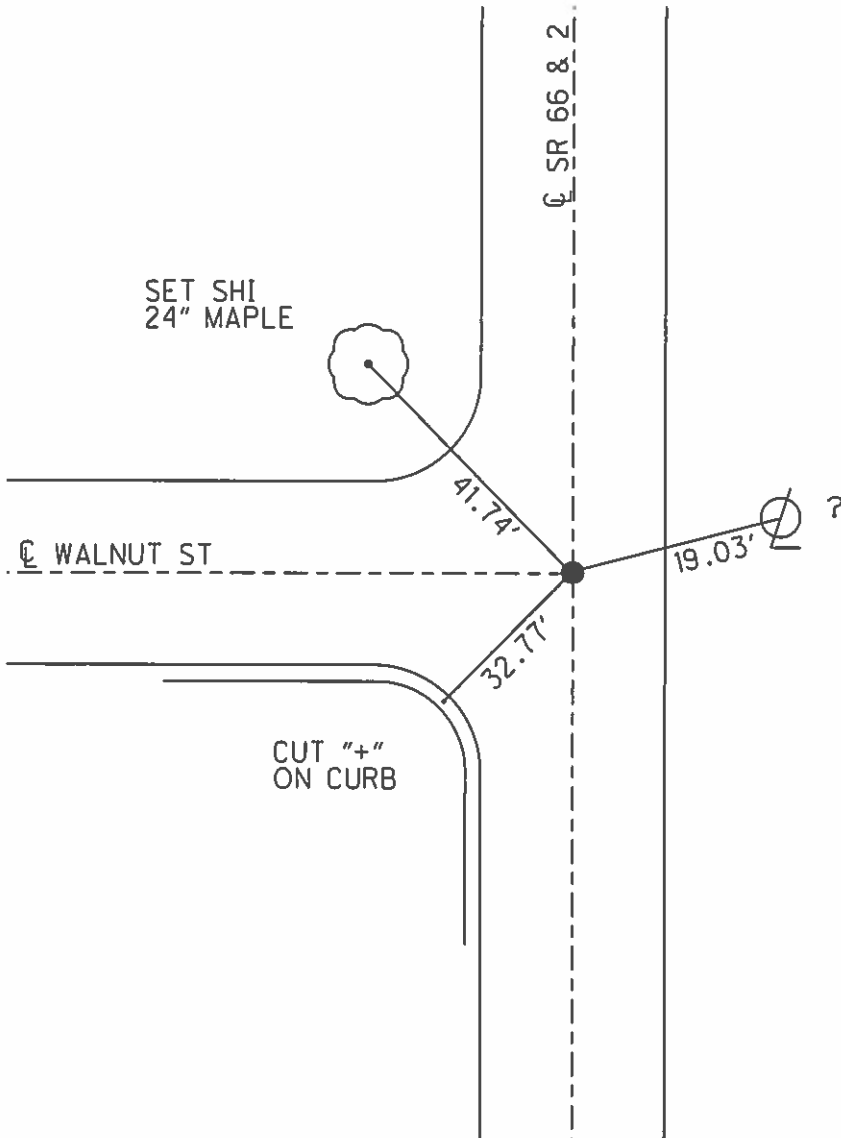
O.D.O.T. DISTRICT 2 SURVEY OFFICE (USE ONLY)

PERSONNEL _____ REFERENCE NO. 7 D SHEET 3 OF 8
 NOTES LOEHRKE DATE 8/9/95 ROUTE SR 66, SR 2
 H.C. ROUSOS WEATHER CLOUDY COUNTY FULTON
 R.C. CANTERBURY TEMP. 77° TOWNSHIP GERMAN
 _____ SECTION 32
 _____ T 7 N R 5 E

TYPE MONUMENT PK/WASHER
 ON SURFACE - ~~BELOW~~ ON _____
 LEFT - ☉ PAV'T - RIGHT ON _____
13.9' TO E EDGE PAVEMENT
 S.L.M. 217+47



Grid: Northing: _____ Easting: _____

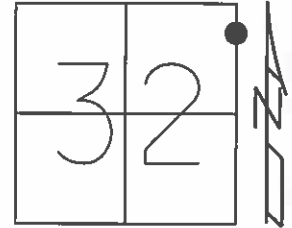


SET PK/WASHER
 9/4/96, CL
 FD IPIN IN MON BOX
 GPS, REF 19
 7/10/12, DCH

O.D.O.T. DISTRICT 2 SURVEY OFFICE (USE ONLY)

PERSONNEL _____ REFERENCE NO. 7 E SHEET 4 OF 8
 NOTES LOEHRKE DATE 8/9/95 ROUTE SR 66, SR 2
 H.C. ROUSOS WEATHER CLOUDY COUNTY FULTON
 R.C. CANTERBURY TEMP. 77° TOWNSHIP GERMAN
 _____ SECTION 32
 _____ T 7 N R 5 E

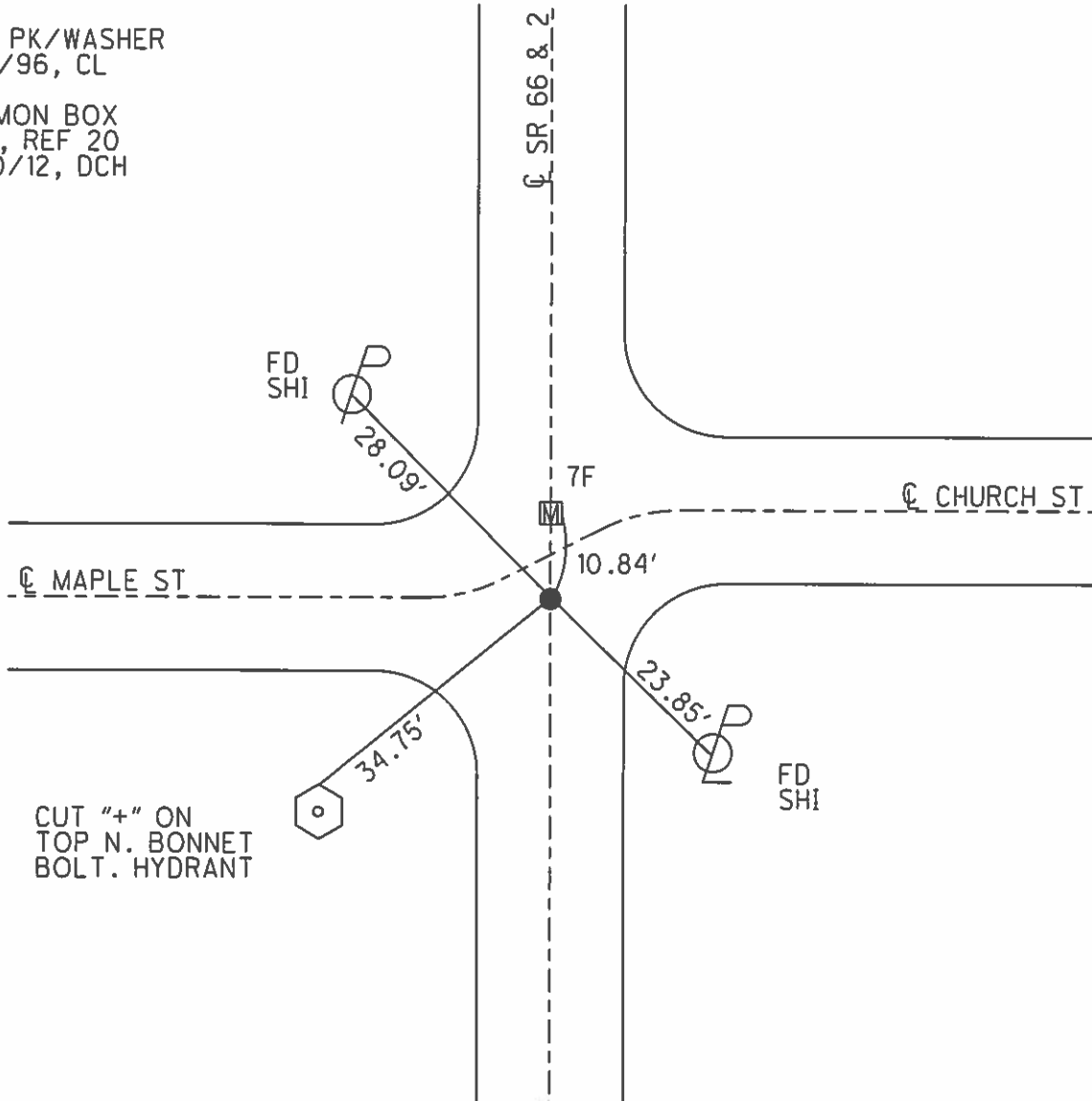
TYPE MONUMENT 1" IPIN
 ON SURFACE - ~~BELOW~~ 1"
 LEFT - ☉ PAV'T - RIGHT ON
_____ TO _____ EDGE PAVEMENT
 S.L.M. 225+35



Grid: Northing: 683040.655 Easting: 1473938.540

SET PK/WASHER
9/4/96, CL

FD MON BOX
GPS, REF 20
7/10/12, DCH

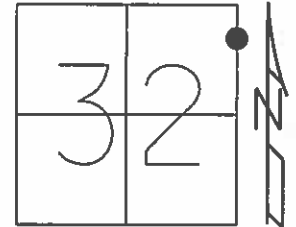


CUT "+" ON
TOP N. BONNET
BOLT. HYDRANT

O.D.O.T. DISTRICT 2 SURVEY OFFICE (USE ONLY)

PERSONNEL _____ REFERENCE NO. 7 F SHEET 5 OF 8
NOTES HOMAN DATE 7/10/12 ROUTE SR 66, SR 2
H.C. ROUSOS WEATHER SUNNY COUNTY FULTON
R.C. HOMAN TEMP. 75° TOWNSHIP GERMAN
SECTION 32
T 7 N R 5 E

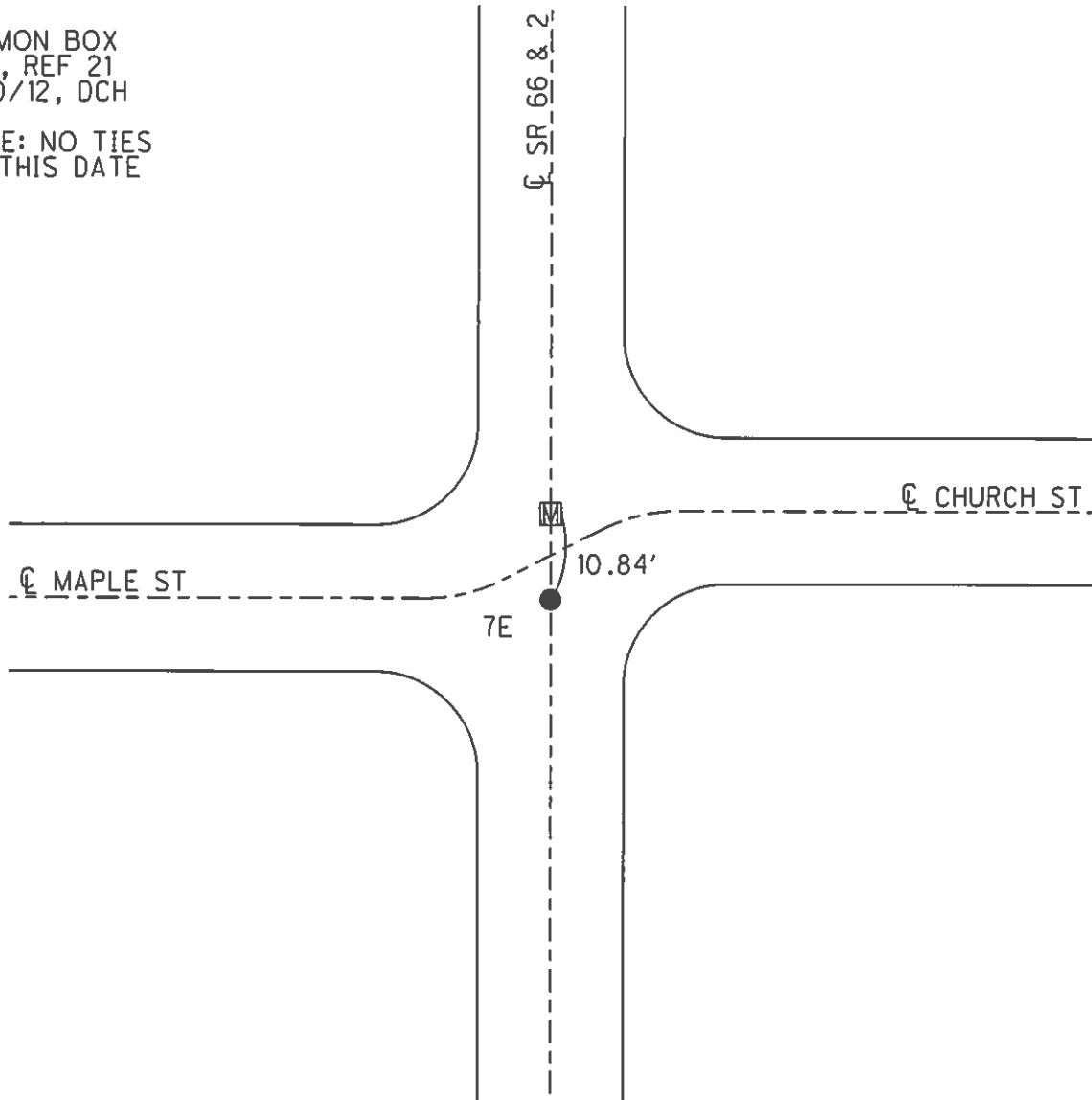
TYPE MONUMENT MONBOX
ON SURFACE - ~~BELOW~~ ON
LEFT - ☉ PAV'T - RIGHT ON
- TO - EDGE PAVEMENT
S.L.M. 225+45.8



Grid: Northing: 683051.492 Easting: 1473938.747

FD MON BOX
GPS, REF 21
7/10/12, DCH

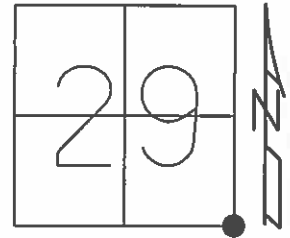
NOTE: NO TIES
TO THIS DATE



O.D.O.T. DISTRICT 2 SURVEY OFFICE (USE ONLY)

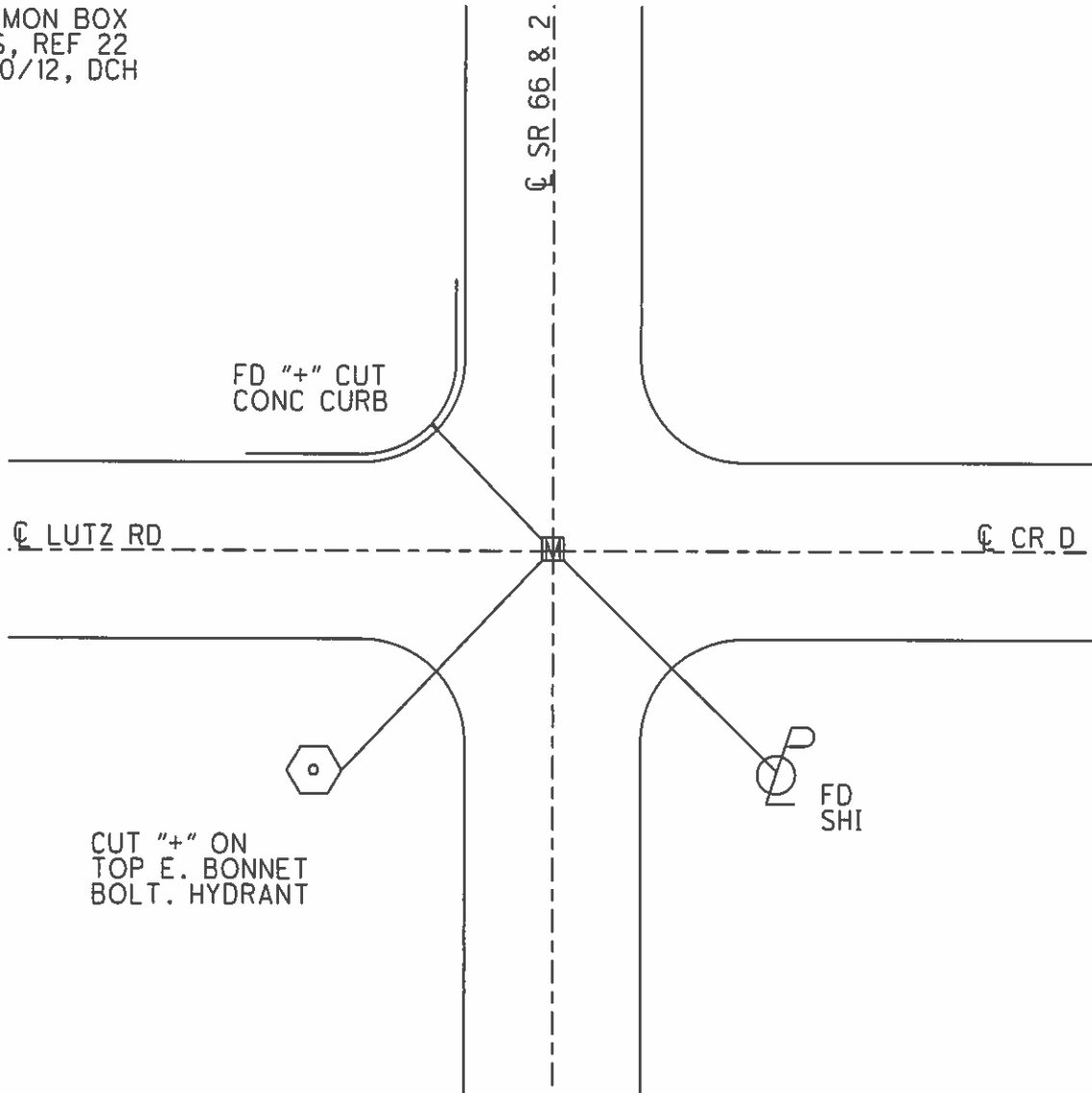
PERSONNEL _____ REFERENCE NO. 8 SHEET 6 OF 8
 NOTES LOEHRKE DATE 8/9/95 ROUTE SR 66, SR 2
 H.C. ROUSOS WEATHER CLOUDY COUNTY FULTON
 R.C. CANTERBURY TEMP. 75° TOWNSHIP GERMAN
 _____ SECTION 29
 _____ T 7 N R 5 E

TYPE MONUMENT MONBOX
 ON SURFACE - ~~BELOW~~ ON
 LEFT - ☉ PAV'T - RIGHT ON
- TO - EDGE PAVEMENT
 S.L.M. 230+46



Grid: Northing: 683550.645 Easting: 1473948.458

FD MON BOX
 GPS, REF 22
 7/10/12, DCH



O.D.O.T. DISTRICT 2 SURVEY OFFICE (USE ONLY)

PERSONNEL

REFERENCE NO. 9

SHEET 7 OF 49

NOTES HOMAN
 H.C. ROUSOS
 R.C. HOMAN

DATE 7/10/12
 WEATHER SUNNY
 TEMP. 75°

ROUTE SR 66, SR 2
 COUNTY FULTON
 TOWNSHIP GERMAN
 SECTION 29
 T 7 N R 4 E

DWG BY NIESE PID 102801

TYPE MONUMENT PK NAIL

ON SURFACE - ~~BELOW~~ ON

OFFSET Q PAVEMENT ON LT : RT

11.6' TO RT EDGE PAVEMENT

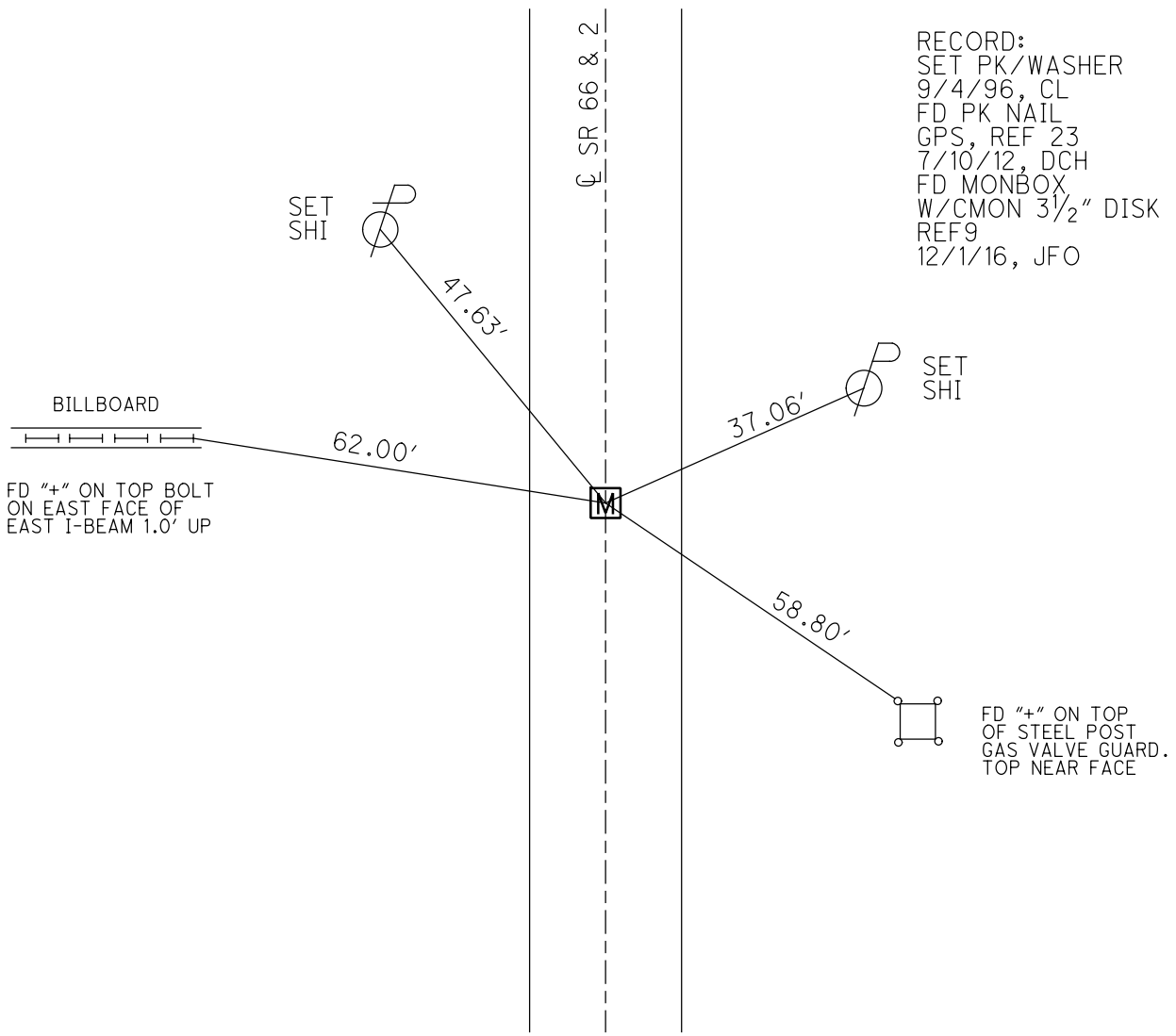
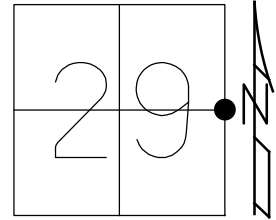
STATION: 183+16

HORZ. DATUM: NAD83(2011)

GEOID: 2012A

GRID: NORTHING: 686195.077

EASTING: 1473950.947



O.D.O.T. DISTRICT 2 SURVEY OFFICE (USE ONLY)

PERSONNEL

REFERENCE NO. 10

SHEET 8 OF 49

NOTES HOMAN

DATE 7/10/12

ROUTE SR 66, SR 2

H.C. ROUSOS

WEATHER SUNNY

COUNTY FULTON

R.C. HOMAN

TEMP. 75°

TOWNSHIP GERMAN

SECTION 29

DWG BY NIESE PID 102801

T 7 N R 5 E

TYPE MONUMENT IPIN

~~ON SURFACE~~ - BELOW 4"

OFFSET ϕ PAVEMENT ON LT : RT

- TO - EDGE PAVEMENT

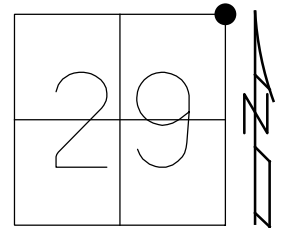
STATION: 209+61.6

HORZ.DATUM: NAD83(2011)

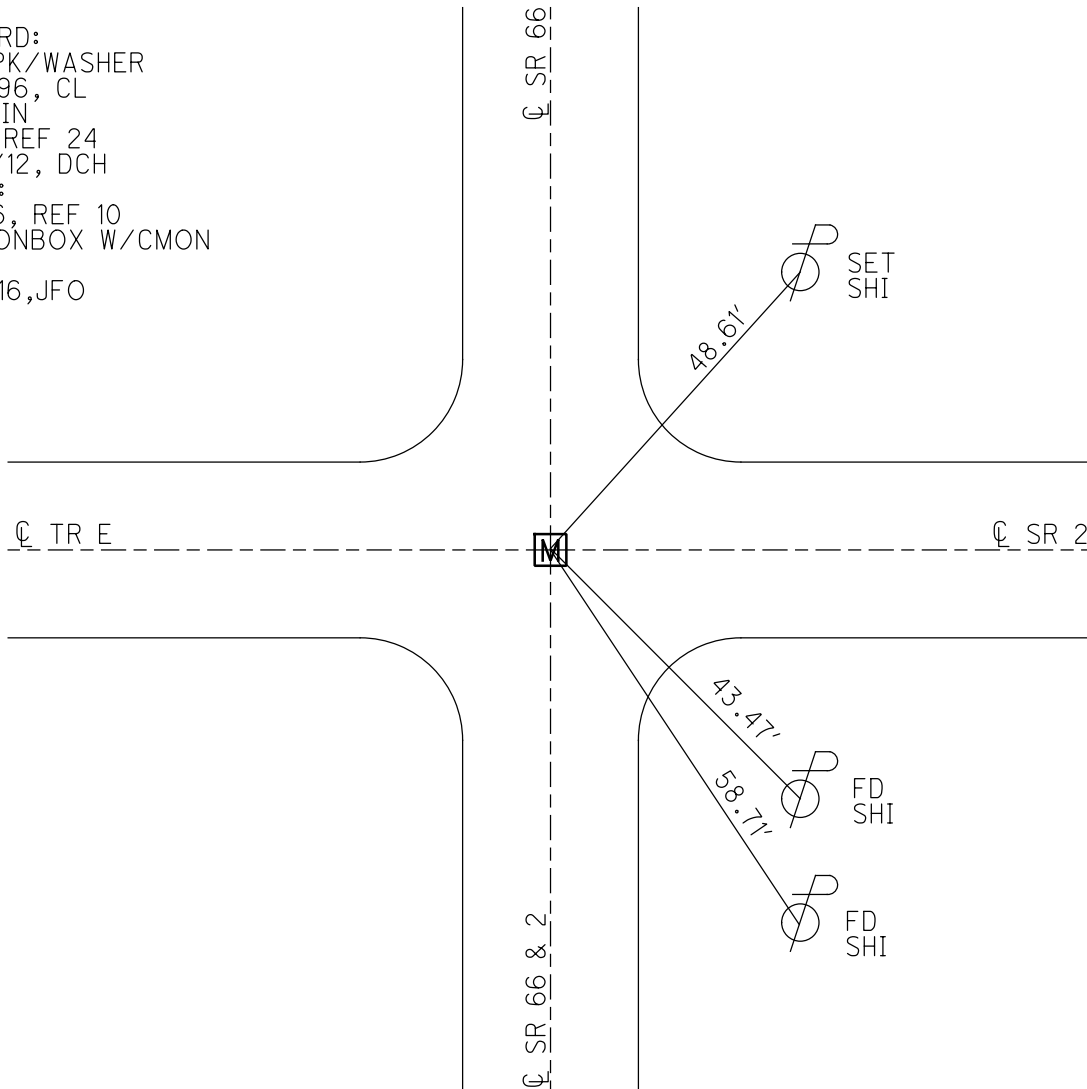
GEOID: 2012A

GRID: NORTHING: 688840.678

EASTING: 1473952.601



RECORD:
 SET PK/WASHER
 9/4/96, CL
 FD IPIN
 GPS, REF 24
 7/10/12, DCH
 NOTE:
 SR 66, REF 10
 FD MONBOX W/CMON
 REF10
 12/1/16, JFO



O.D.O.T. DISTRICT 2 SURVEY OFFICE (USE ONLY)

PERSONNEL

REFERENCE NO. 11

SHEET 9 OF 49

NOTES RHOADES
 H.C. O'DONNELL
 R.C. TRENKA
HAGEMEYER

DATE 7/3/18
 WEATHER SUNNY
 TEMP. 80°

ROUTE SR 66
 COUNTY FULTON
 TOWNSHIP GERMAN
 SECTION 20
T 7 N R 4 E

DWG BY NIESE PID 102801

TYPE MONUMENT MAG/WASHER

ON SURFACE - ~~BELOW~~ ON

OFFSET Q PAVEMENT ON LT : RT
11.0' TO LT EDGE PAVEMENT

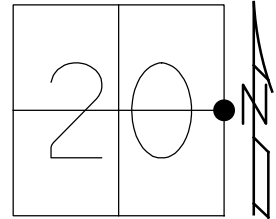
STATION: 236+03.5

HORZ.DATUM: NAD83(2011)

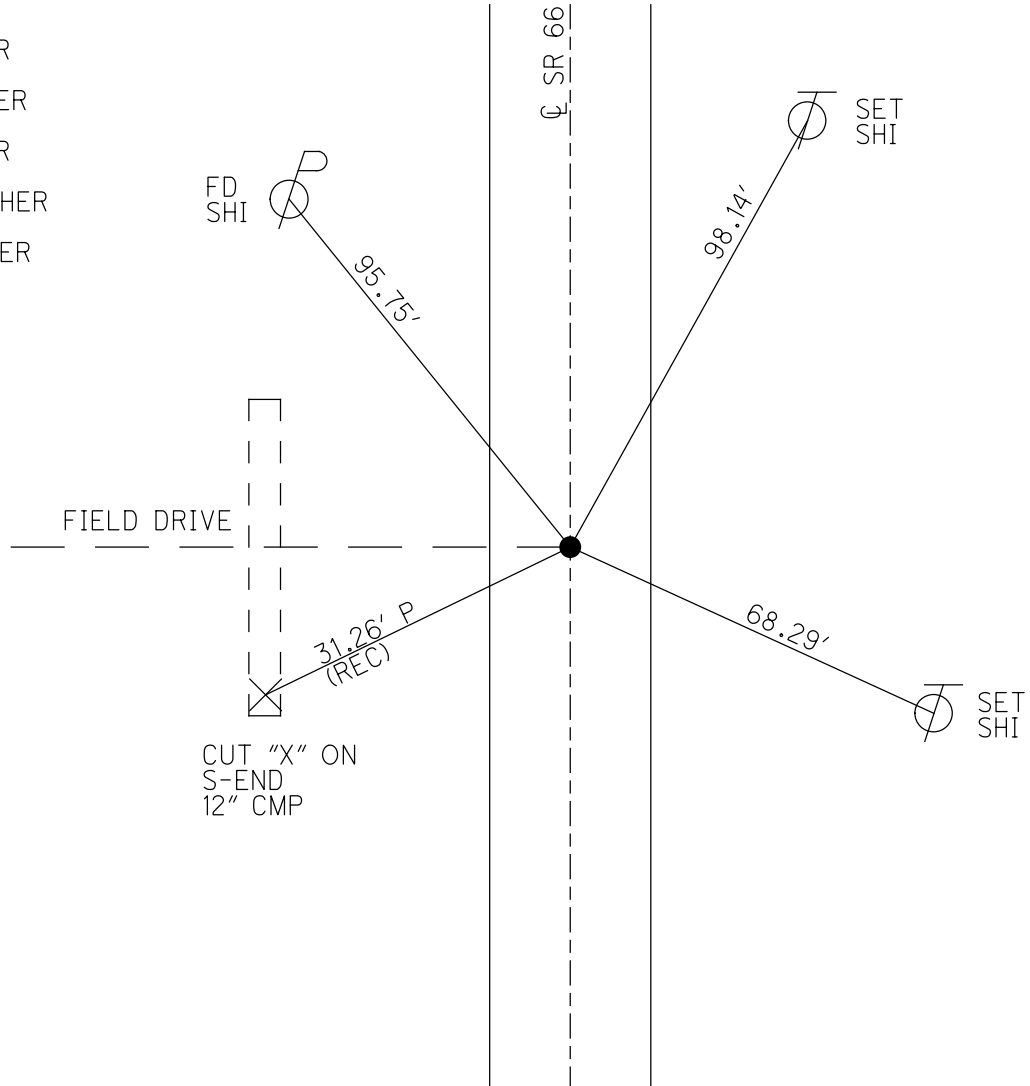
GEOID: 2012A

GRID: NORTHING: 691482.080

EASTING: 1474003.635



RECORD:
 FD PK/WASHER
 10/13/93, CL
 SET PK/WASHER
 7/29/94
 FD PK/WASHER
 6/14/07, TMR
 SET MAG/WASHER
 8/7/07
 FD MAG/WASHER
 REF11
 12/1/16, JFO
 UNCOVERED
 MAG/WASHER
 1" DOWN
 7/19/19, JFO



O.D.O.T. DISTRICT 2 SURVEY OFFICE (USE ONLY)

PERSONNEL

REFERENCE NO. 12

SHEET 10 OF 49

NOTES RHOADES

DATE 7/3/18

ROUTE SR 66

H.C. O'DONNELL

WEATHER SUNNY

COUNTY FULTON

R.C. TRENKA
HAGEMeyer

TEMP. 80°

TOWNSHIP GERMAN

DWG BY NIESE PID 102801

SECTION 17

T 7 N R 4 E

TYPE MONUMENT MAG/WASHER

ON SURFACE - ~~BELOW~~ ON

OFFSET \varnothing PAVEMENT ON BOTH LT : RT

- TO - EDGE PAVEMENT

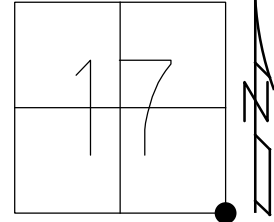
STATION: 262+49.3

HORIZ.DATUM: NAD83(2011)

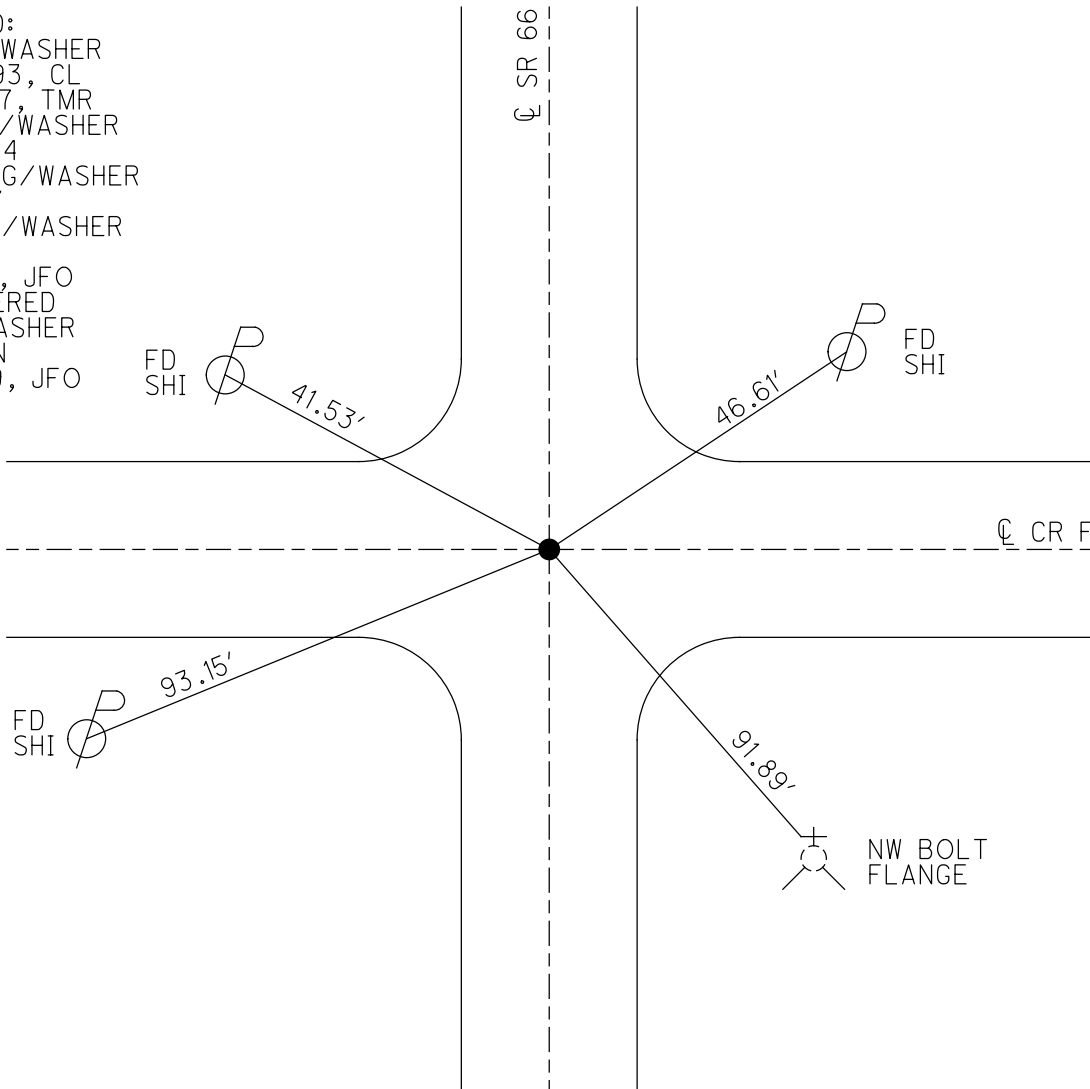
GEOID: 2012A

GRID: NORTHING: 694127.477

EASTING: 1474052.125



RECORD:
FD PK/WASHER
10/13/93, CL
6/14/07, TMR
SET PK/WASHER
7/29/94
SET MAG/WASHER
8/7/07
FD MAG/WASHER
REF12
12/1/16, JFO
UNCOVERED
MAG/WASHER
1" DOWN
7/19/19, JFO



O.D.O.T. DISTRICT 2 SURVEY OFFICE (USE ONLY)

PERSONNEL _____

REFERENCE NO. 13

SHEET 11 OF 49

NOTES RHOADES

DATE 7/3/18

ROUTE SR 66

H.C. O'DONNELL

WEATHER SUNNY

COUNTY FULTON

R.C. TRENKA

TEMP. 80°

TOWNSHIP GERMAN

HAGEMEYER

SECTION 17

DWG BY NIESE PID 102801

T 7 N R 4 E

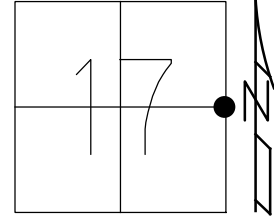
TYPE MONUMENT MAG/WASHER

ON SURFACE - ~~BELOW~~ ON

OFFSET \varnothing PAVEMENT 1.0' LT : ~~RT~~

10.0' TO LT EDGE PAVEMENT

STATION: 288+90.7



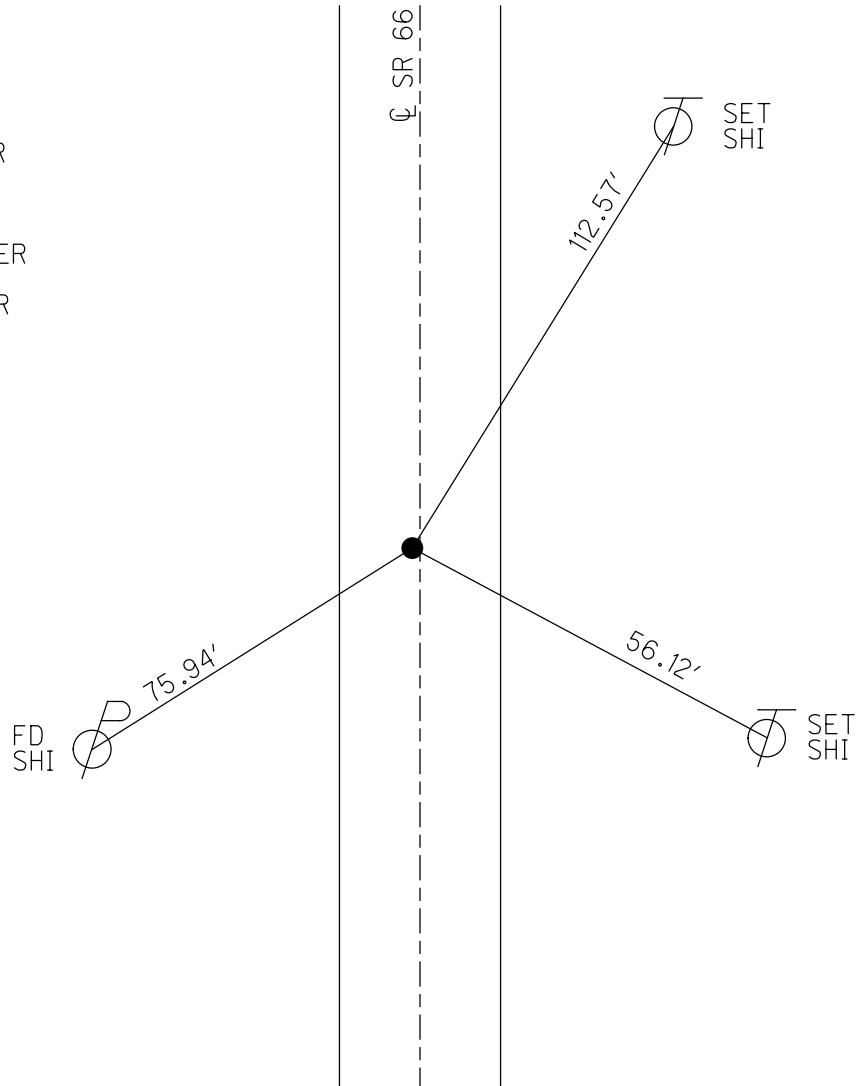
HORIZ.DATUM: NAD83(2011)

GEOID: 2012A

GRID: NORTHING: 696768.478

EASTING: 1474093.381

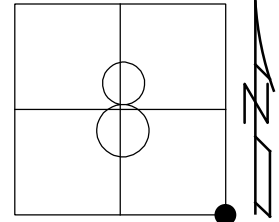
RECORD: P.I.
 STA.132+19.8
 6/15/72
 FD PK/WASHER
 10/13/93, CL
 SET PK/WASHER
 7/29/94
 FD PK/WASHER
 6/14/07, TMR
 SET MAG/WASHER
 8/7/07
 FD MAG/WASHER
 REF13
 12/1/16, JFO
 UNCOVERED
 MAG/WASHER
 1" DOWN
 7/19/19, JFO



O.D.O.T. DISTRICT 2 SURVEY OFFICE (USE ONLY)

PERSONNEL _____ REFERENCE NO. 13 A SHEET 12 OF 49
 NOTES O'DONNELL DATE 7/10/19 ROUTE SR 66
 H.C. LEU WEATHER SUNNY COUNTY FULTON
 R.C. AUBLE TEMP. 76° TOWNSHIP GERMAN
 MILLER SECTION 9
 DWG BY NIESE PID 92126 T 7 N R 5 E

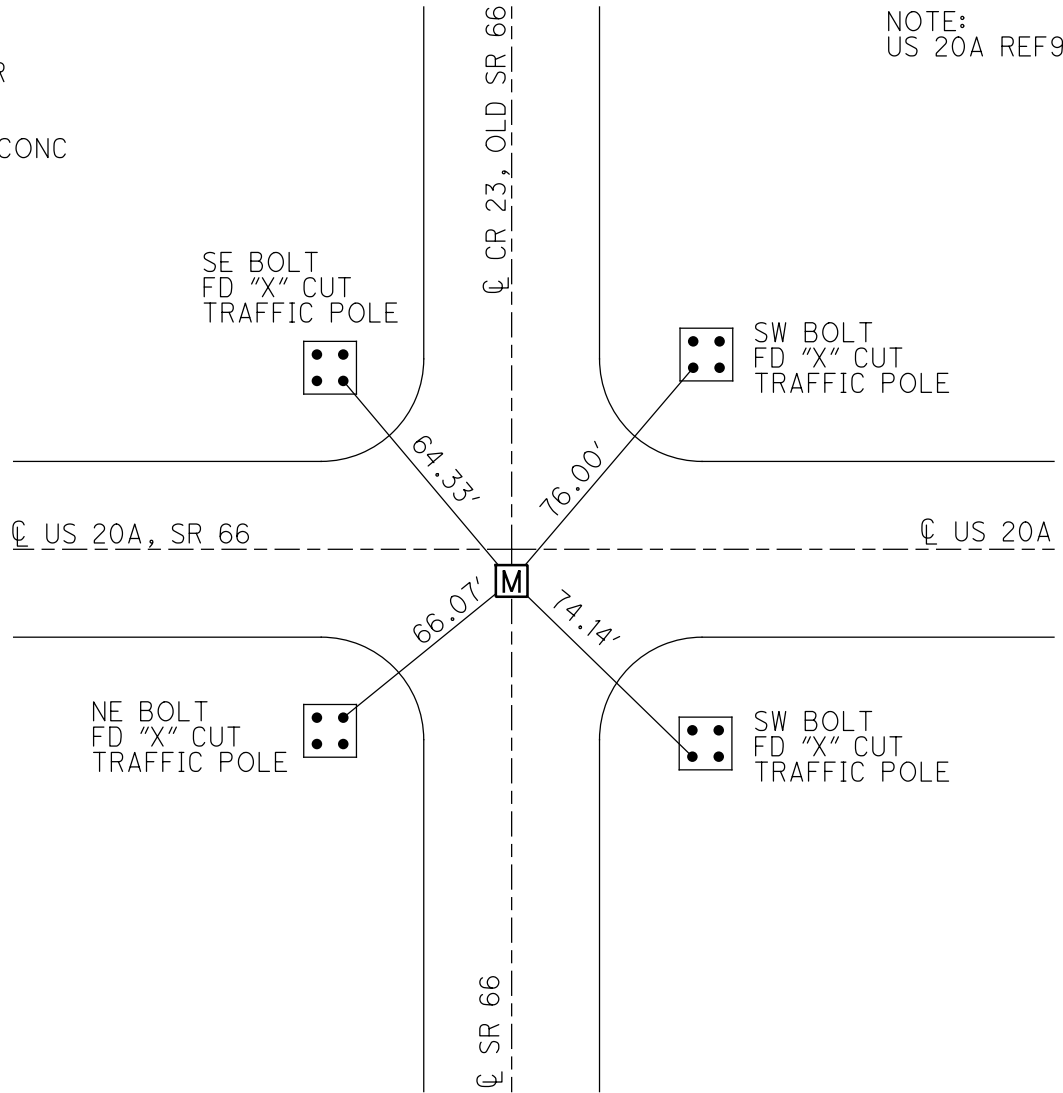
TYPE MONUMENT MONBOX W/ 1" IPIN
 ON SURFACE - ~~BELOW~~ ON
 OFFSET \varnothing PAVEMENT 1.2' ~~LT~~ : RT
- TO - EDGE PAVEMENT
 STATION: 315+21.60



HORZ. DATUM: NAD83(2011) GEOID: 2012A
 GRID: NORTHING: 699406.988 EASTING: 1474134.806

RECORD:
 STA 315+32
 FD PK/WASHER
 10/13/93, CL
 6/5/02, TMR
 FD 1" IPIN IN CONC
 7" BELOW
 SET MONBOX
 9/17/02, TMR
 FD MONBOX
 2002
 FD 1" IPIN IN
 MONBOX
 REF9
 7/24/14, EBW
 SR66
 REF13A
 7/10/19, JFO

NOTE:
 US 20A REF9



O.D.O.T. DISTRICT 2 SURVEY OFFICE (USE ONLY)

PERSONNEL

REFERENCE NO. 14

SHEET 1 OF 6

NOTES CURTIS

DATE 10/13/93

ROUTE CR 23, OLD SR 66

H.C. LOEHRKE

WEATHER SUNNY

COUNTY FULTON

R.C. CANTERBURY

TEMP. 50°

TOWNSHIP GERMAN

SECTION 8

DWG BY NIESE PID 92126

T 7 N R 5 E

TYPE MONUMENT P.K./WASHER

ON SURFACE - ~~BELOW~~ ON

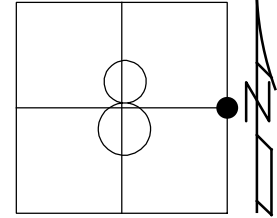
OFFSET Q PAVEMENT 0.5' LT : ~~RT~~

9.3' TO LT EDGE PAVEMENT

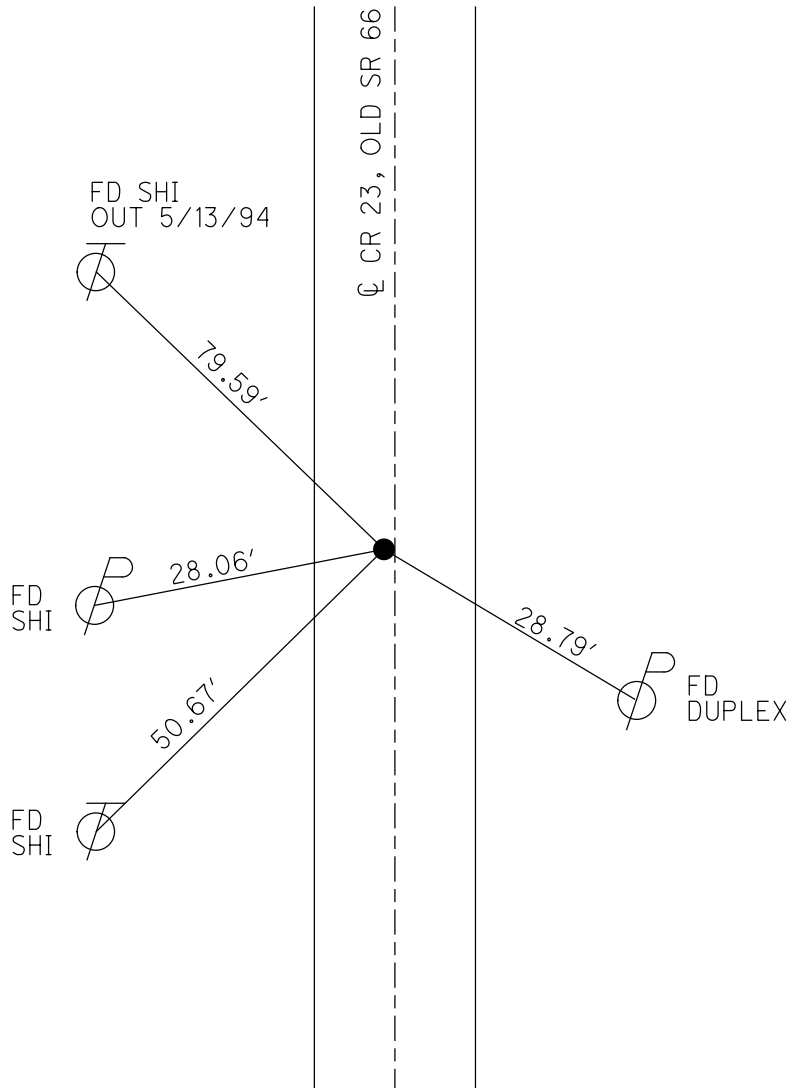
STATION: 341+75

HORIZ.DATUM: - GEOID: -

GRID: NORTHING: - EASTING: -



RECORD:
DNF
10/13/93, CL



O.D.O.T. DISTRICT 2 SURVEY OFFICE (USE ONLY)

PERSONNEL

REFERENCE NO. 15

SHEET 2 OF 6

NOTES CURTIS

DATE 10/13/93

ROUTE CR 23, OLD SR 66

H.C. LOEHRKE

WEATHER SUNNY

COUNTY FULTON

R.C. CANTERBURY

TEMP. 50°

TOWNSHIP GERMAN

SECTION 8

DWG BY NIESE

PID 92126

T 7 N R 5 E

TYPE MONUMENT P.K./WASHER

ON SURFACE - ~~BELOW~~ ON

OFFSET ☉ PAVEMENT ON LT : RT

- TO - EDGE PAVEMENT

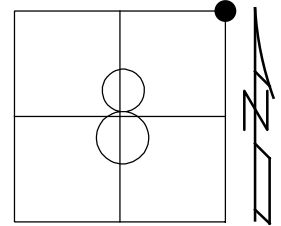
STATION: 368+39

HORZ. DATUM: -

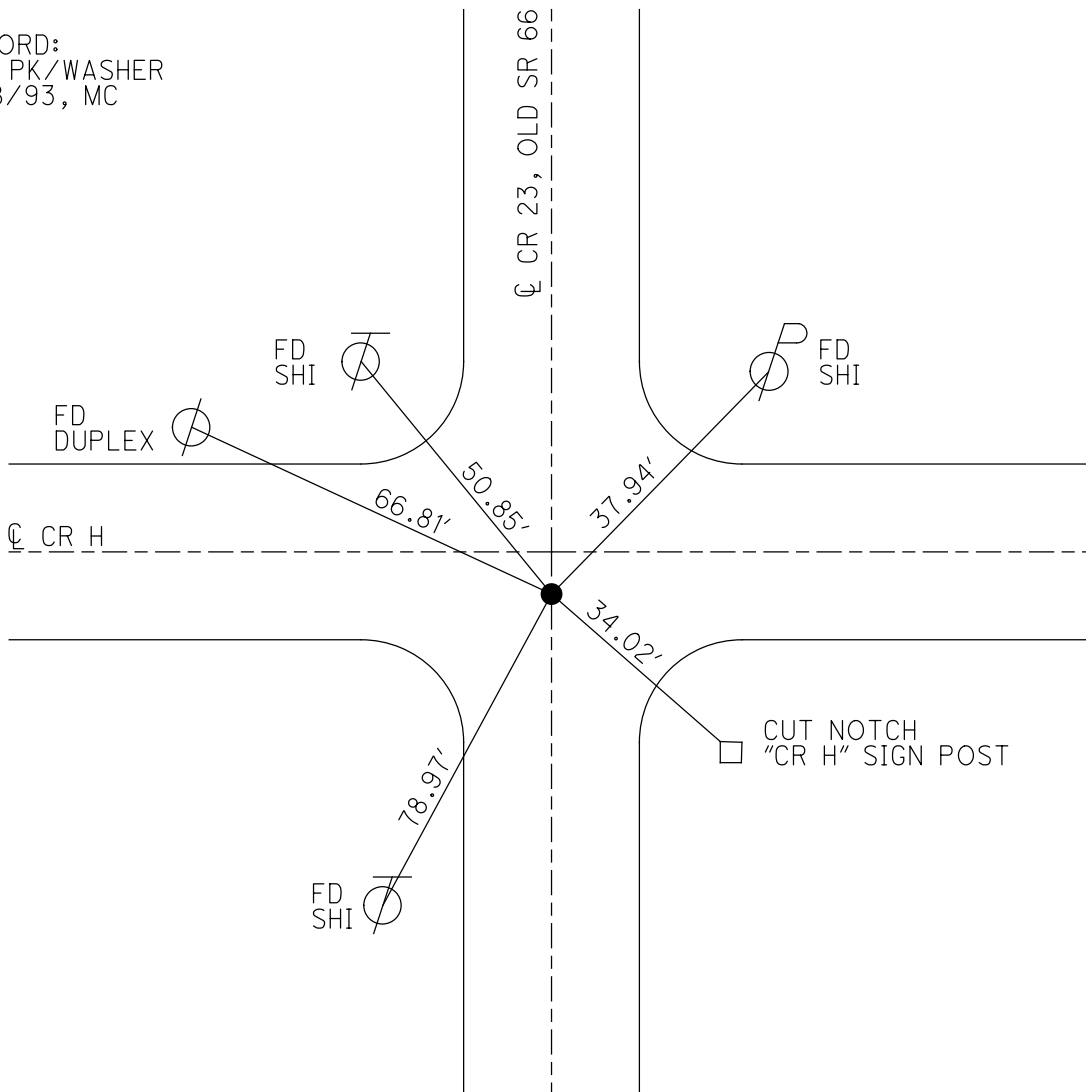
GEOID: -

GRID: NORTHING: -

EASTING: -



RECORD:
SET PK/WASHER
12/8/93, MC



O.D.O.T. DISTRICT 2 SURVEY OFFICE (USE ONLY)

PERSONNEL

REFERENCE NO. 16

SHEET 3 OF 6

NOTES CURTIS DATE 10/13/93
H.C. LOEHRKE WEATHER SUNNY
R.C. CANTERBURY TEMP. 50°

ROUTE CR 23, OLD SR 66
COUNTY FULTON
TOWNSHIP FRANKLIN
SECTION 5
T 7 N R 5 E

DWG BY NIESE PID 92126

TYPE MONUMENT P.K./WASHER

ON SURFACE - ~~BELOW~~ ON _____

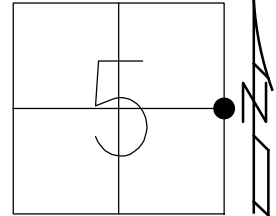
OFFSET \odot PAVEMENT 0.8' LT : ~~RT~~

9.8' TO LT EDGE PAVEMENT

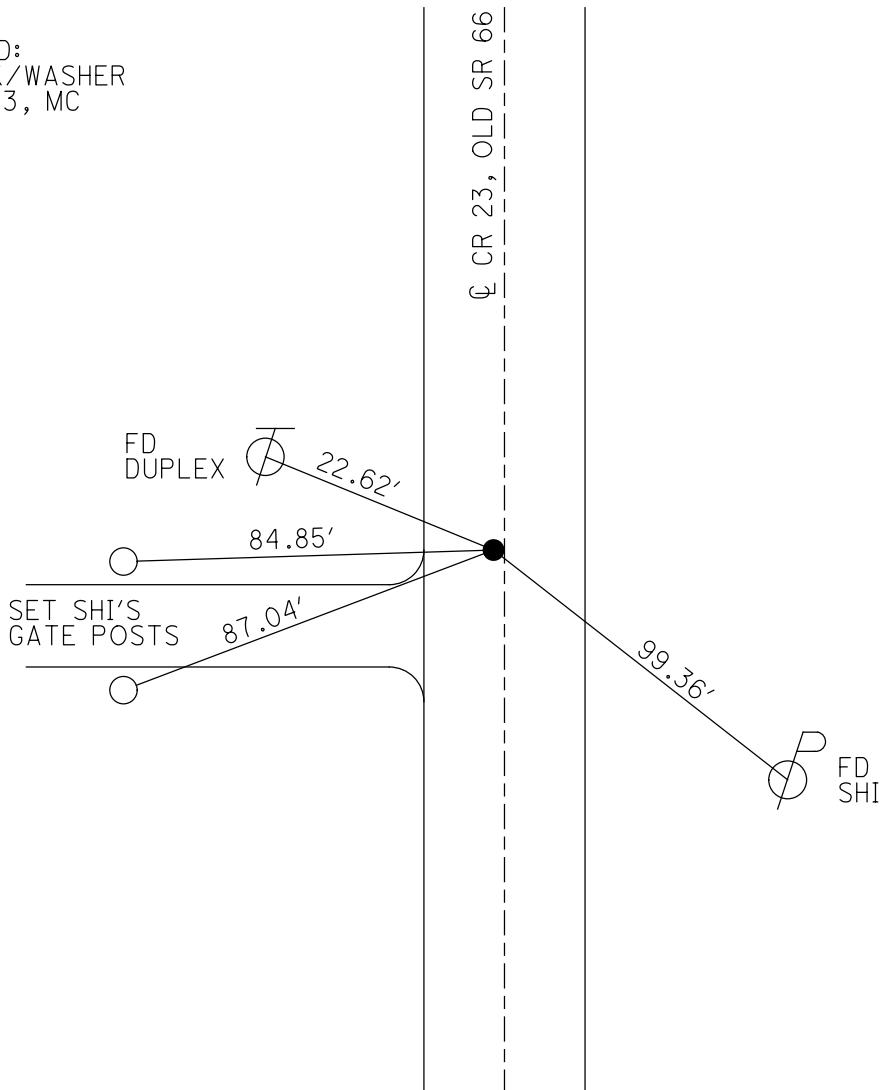
STATION: 394+97

HORZ. DATUM: - GEOID: -

GRID: NORTHING: - EASTING: -



RECORD:
SET PK/WASHER
12/6/93, MC



O.D.O.T. DISTRICT 2 SURVEY OFFICE (USE ONLY)

PERSONNEL

REFERENCE NO. 17

SHEET 4 OF 6

NOTES VAN DUSEN

DATE 10/14/93

ROUTE CR 23, OLD SR 66

H.C. BARNHEISEL

WEATHER SUNNY

COUNTY FULTON

R.C. CANTERBURY
COKES

TEMP. 40°

TOWNSHIP FRANKLIN

DWG BY NIESE

PID 92126

T 7 N R 5 E

TYPE MONUMENT LARGE R.R. SPIKE

~~ON SURFACE~~ - BELOW 5"

OFFSET ☉ PAVEMENT ON LT : RT 3.7' S
OF EW ☉

- TO - EDGE PAVEMENT

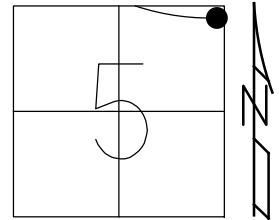
STATION: 418+14

HORZ. DATUM: -

GEOID: -

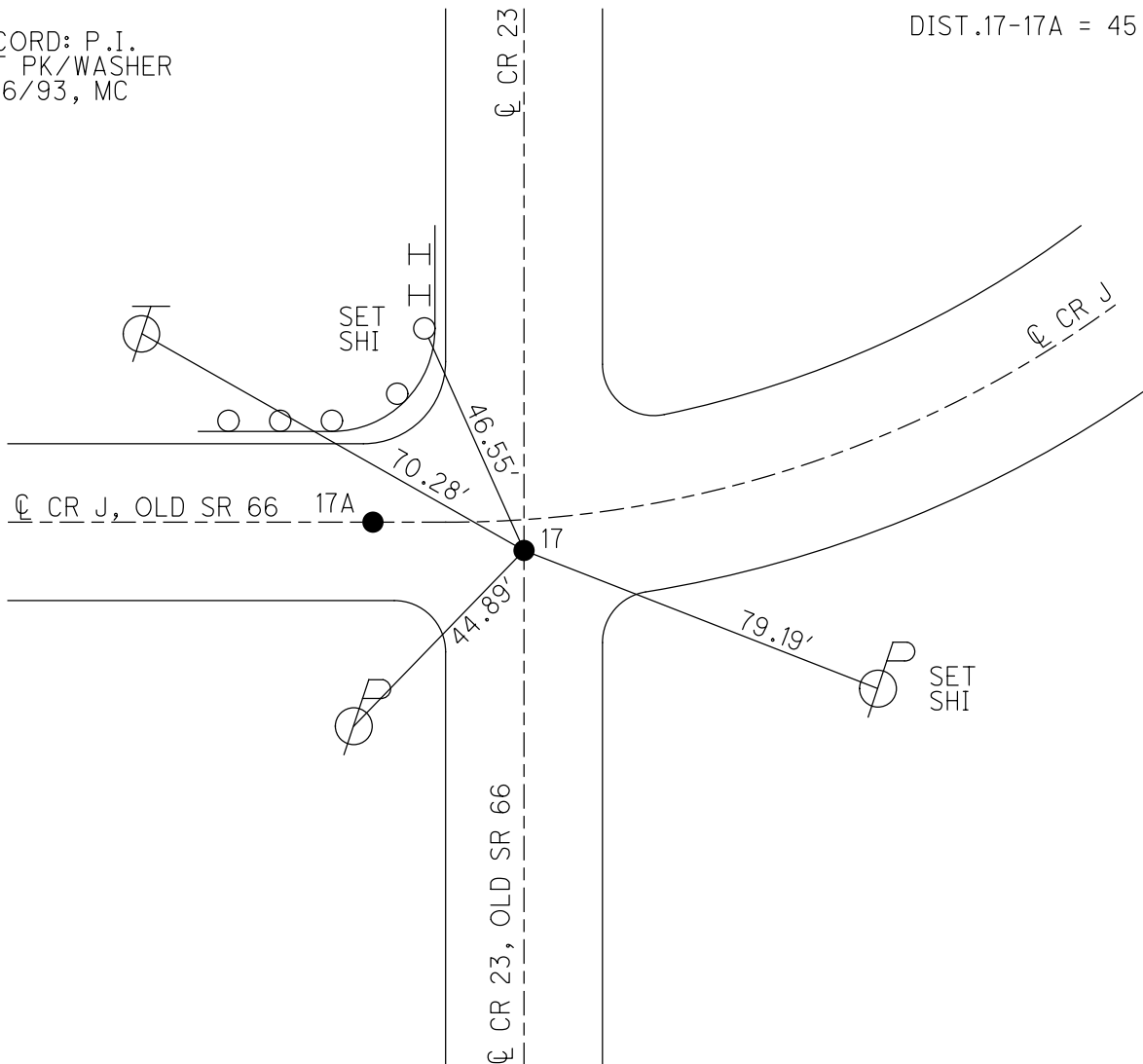
GRID: NORTHING: -

EASTING: -



RECORD: P.I.
SET PK/WASHER
12/6/93, MC

DIST. 17-17A = 45.96'



O.D.O.T. DISTRICT 2 SURVEY OFFICE (USE ONLY)

PERSONNEL

REFERENCE NO. 17 A

SHEET 5 OF 6

NOTES VAN DUSEN

DATE 10/14/93

ROUTE CR 23, OLD SR 66

H.C. BARNHISEL

WEATHER SUNNY

COUNTY FULTON

R.C. CANTERBURY

TEMP. 40°

TOWNSHIP FRANKLIN

COKES

SECTION 5

DWG BY NIESE

PID 92126

T 7 N R 5 E

TYPE MONUMENT LARGE R.R. SPIKE

~~ON SURFACE~~ - BELOW 5"

OFFSET \odot PAVEMENT 0.5' LT : ~~RT~~

12.6' TO RT EDGE PAVEMENT

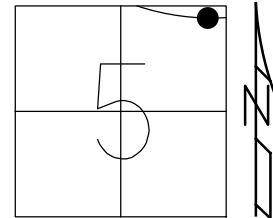
STATION: 418+60

HORZ.DATUM: -

GEOID: -

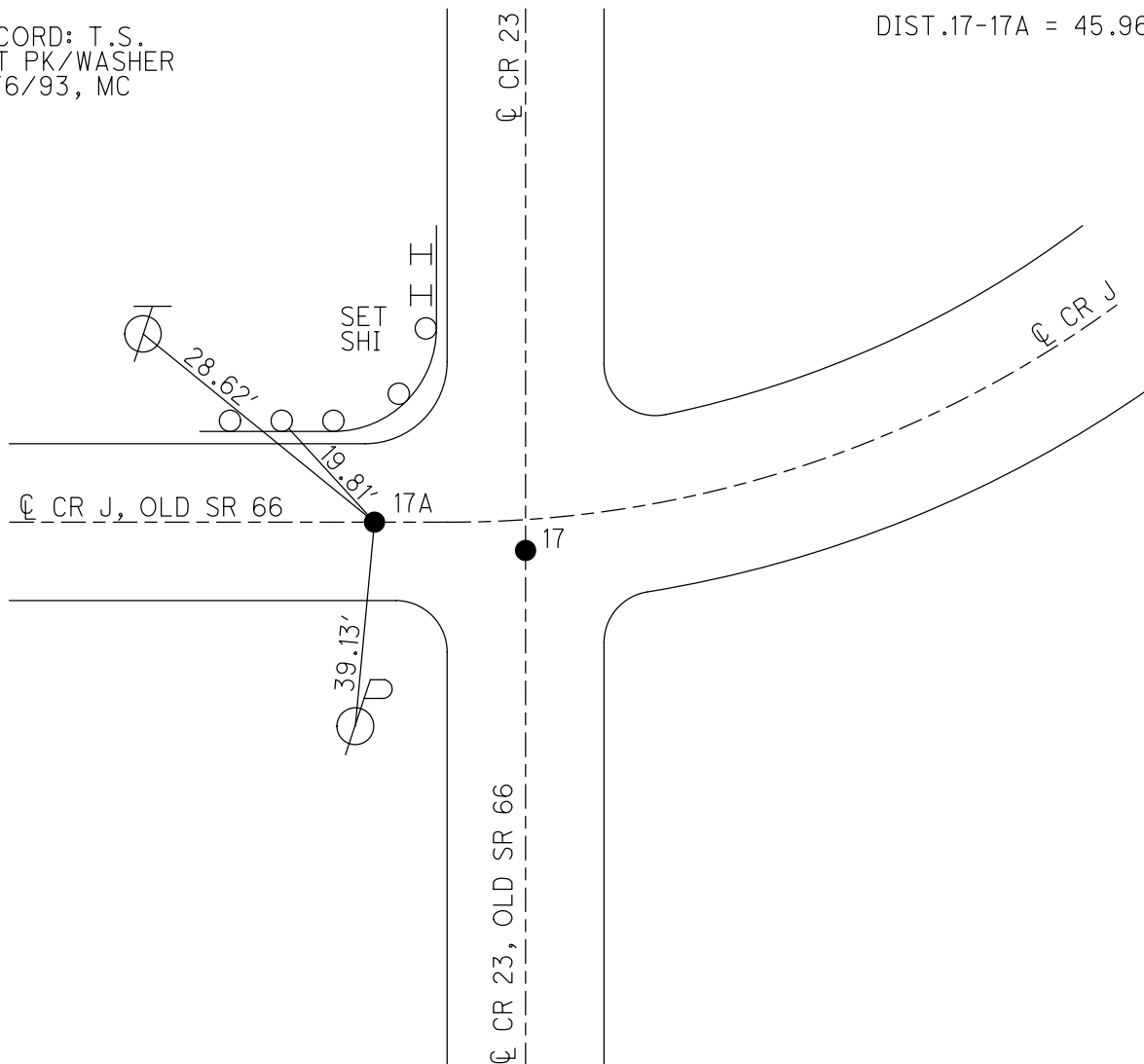
GRID: NORTHING: -

EASTING: -



RECORD: T.S.
SET PK/WASHER
12/6/93, MC

DIST.17-17A = 45.96'



O.D.O.T. DISTRICT 2 SURVEY OFFICE (USE ONLY)

PERSONNEL

REFERENCE NO. 17 B

SHEET 6 OF 6

NOTES BARNHISEL

DATE 1/22/01

ROUTE CR 23, OLD SR 66

H.C. MOSER

WEATHER CLOUDY

COUNTY FULTON

R.C. CANTERBURY

TEMP. 30°

TOWNSHIP FRANKLIN

SECTION 5

DWG BY NIESE PID 92126

T 7 N R 5 E

TYPE MONUMENT LARGE R.R. SPIKE

ON SURFACE - ~~BELOW~~ ON

OFFSET Q PAVEMENT ON LT : RT

10.6' TO LT EDGE PAVEMENT

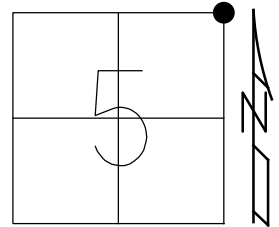
STATION: 421+34.40

HORZ. DATUM: -

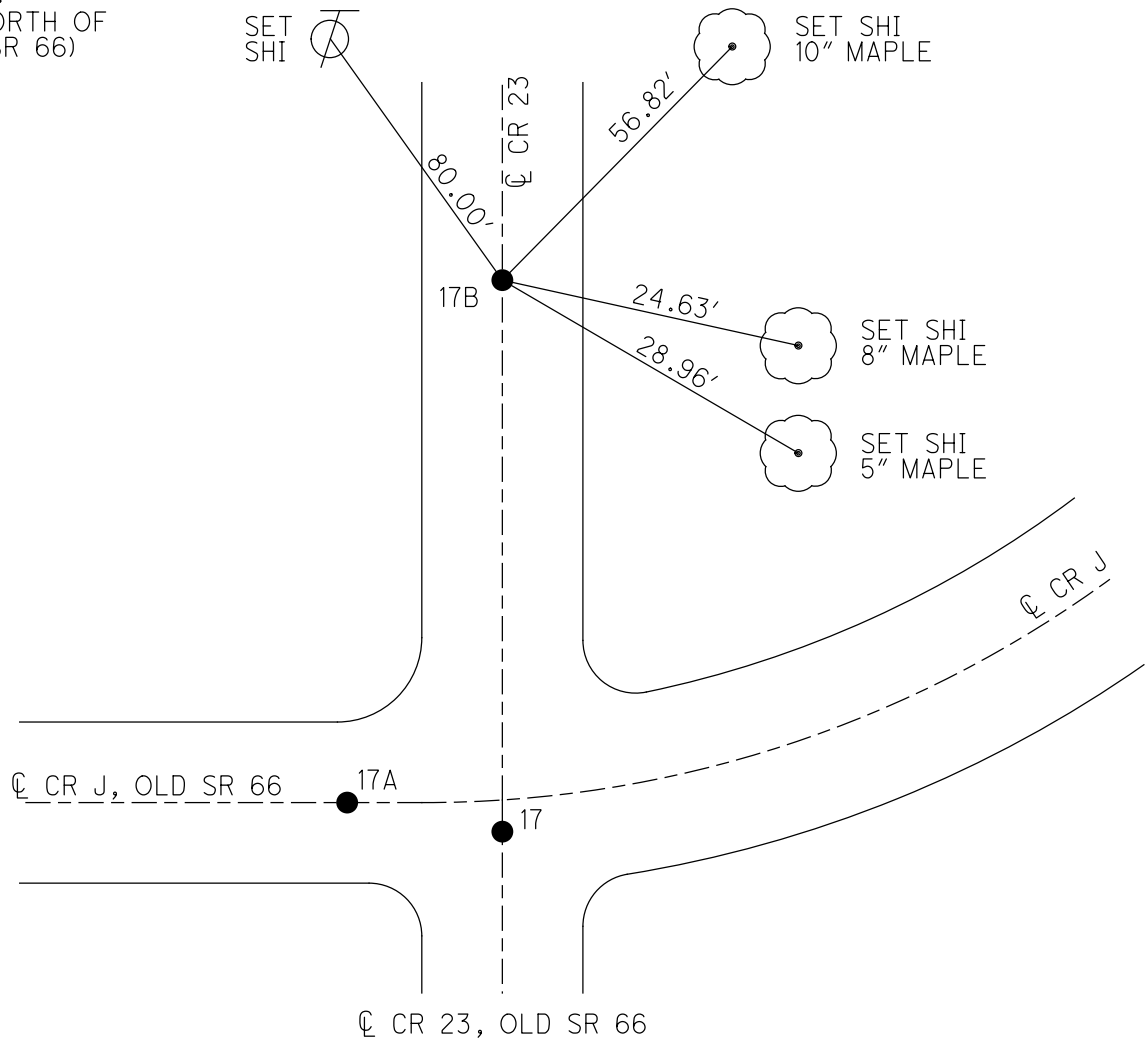
GEOID: -

GRID: NORTHING: -

EASTING: -



RECORD:
±341' NORTH OF
REF17 (SR 66)

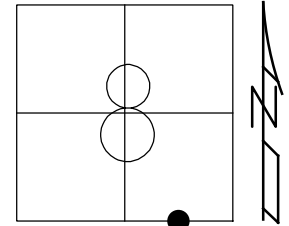


O.D.O.T. DISTRICT 2 SURVEY OFFICE (USE ONLY)

PERSONNEL	REFERENCE NO. <u>101</u>	SHEET <u>13</u> OF <u>49</u>
NOTES <u>O'DONNELL</u>	DATE <u>7/10/19</u>	ROUTE <u>SR 66</u>
H.C. <u>LEU</u>	WEATHER <u>FAIR</u>	COUNTY <u>FULTON</u>
R.C. <u>AUBLE</u>	TEMP. <u>76°</u>	TOWNSHIP <u>GERMAN</u>
<u>MILLER</u>		SECTION <u>8</u>
DWG BY <u>NIESE</u>	PID <u>92126</u>	T <u>7</u> N R <u>5</u> E

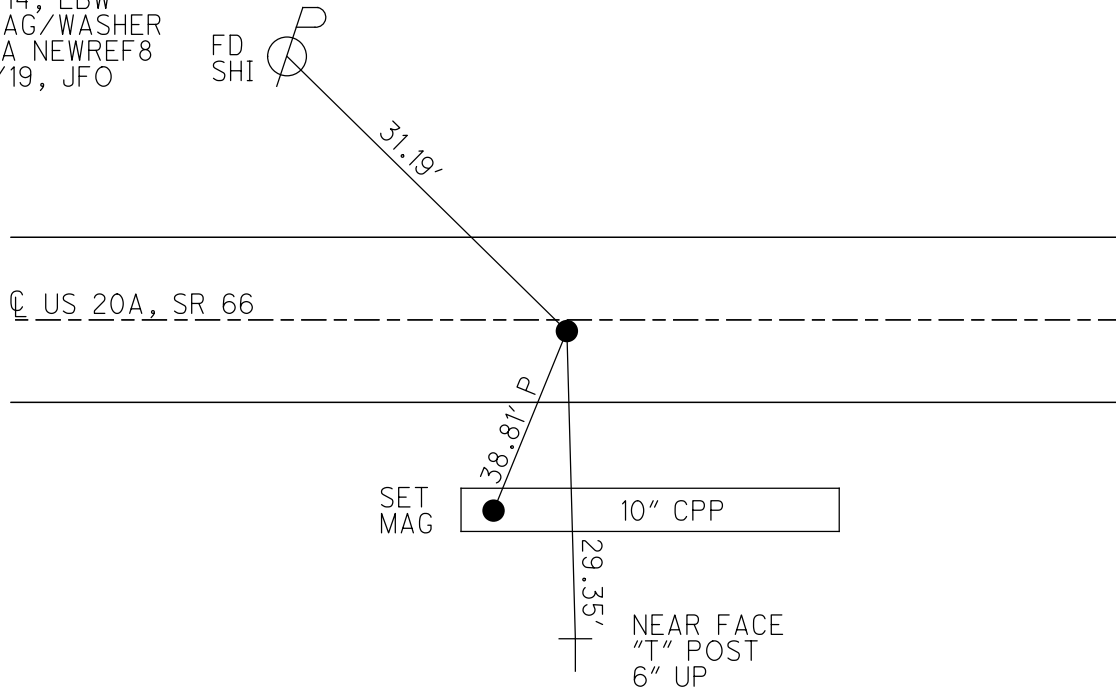
TYPE MONUMENT MAG/WASHER
 ON SURFACE - ~~BELOW~~ ON
 OFFSET 0.5' ± : RT
9.6' TO RT EDGE PAVEMENT
 STATION: 328+38.09

HORZ.DATUM: NAD83(2011) GEOID: 2012A
 GRID: NORTHING: 669430.560 EASTING: 1472818.498



RECORD:
 FD PK/WASHER
 7/12/04, MB
 SET MAG/WASHER
 8/24/04, MB
 FD MAG/WASHER
 9/24/14
 US 20A REF8
 9/29/14, EBW
 SET MAG/WASHER
 US 20A NEWREF8
 10/15/19, JFO

NOTE:
 US 20A REF8



O.D.O.T. DISTRICT 2 SURVEY OFFICE (USE ONLY)

PERSONNEL

REFERENCE NO. 101 A

SHEET 14 OF 49

NOTES LEU

DATE 8/25/17

ROUTE SR 66

H.C. LEU

WEATHER CLEAR

COUNTY FULTON

R.C. HOMAN

TEMP. 61°

TOWNSHIP GERMAN

SECTION 8

DWG BY NIESE

PID 92126

T 7 N R 5 E

TYPE MONUMENT HARROW TOOTH

~~ON SURFACE~~ - BELOW 3"

OFFSET \odot PAVEMENT - LT : RT

- TO - EDGE PAVEMENT

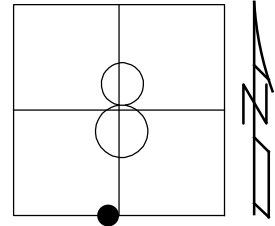
STATION: 342+36

HORZ.DATUM: NAD83(2011)

GEOID: 2012A

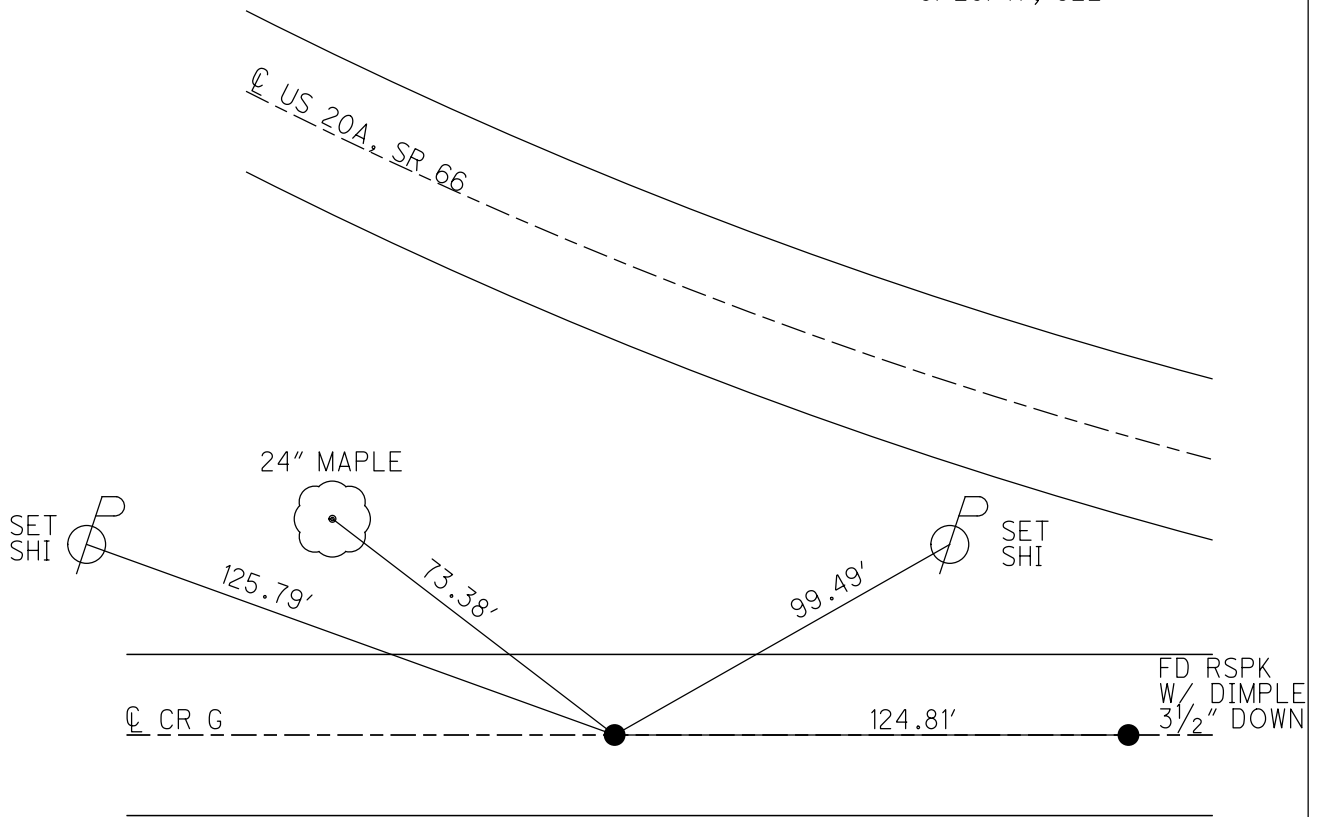
GRID: NORTHING: 699456.315

EASTING: 1471380.407



NOTE:
US 20A REFA7

RECORD: P.I.
STA 191+05.27
 $\Delta=39^{\circ}16'LT$
1984
STA 342+36
 $\Delta=39^{\circ}16'48.5'' LT (M)$
SHOT REFA7
8/25/17, JLL

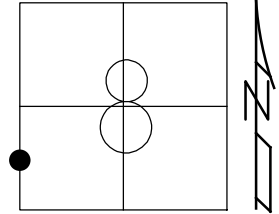


O.D.O.T. DISTRICT 2 SURVEY OFFICE (USE ONLY)

PERSONNEL	REFERENCE NO. <u>102</u>	SHEET <u>15</u> OF <u>49</u>
NOTES <u>LEU</u>	DATE <u>8/25/17</u>	ROUTE <u>SR 66</u>
H.C. <u>LEU</u>	WEATHER <u>CLEAR</u>	COUNTY <u>FULTON</u>
R.C. <u>HOMAN</u>	TEMP. <u>61°</u>	TOWNSHIP <u>GERMAN</u>
		SECTION <u>8</u>
DWG BY <u>NIESE</u>	PID <u>92126</u>	T <u>7</u> N R <u>5</u> E

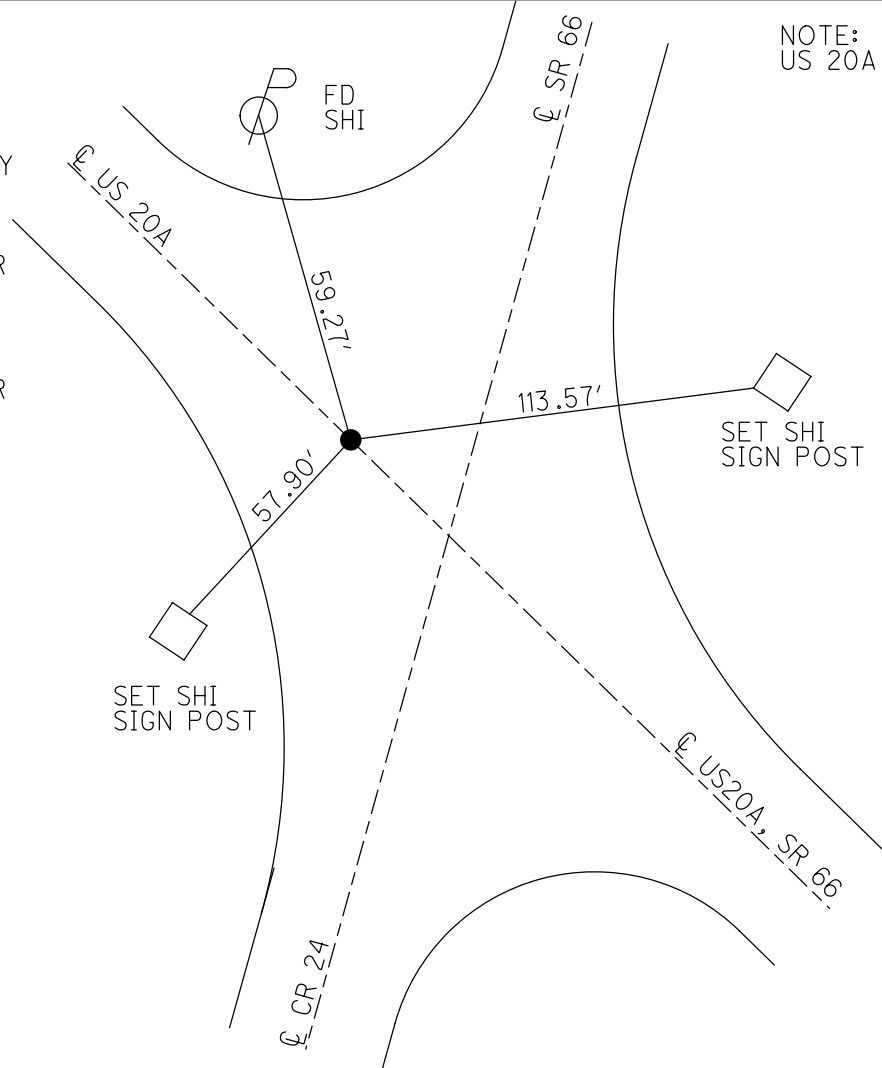
TYPE MONUMENT MAG/WASHER
 ON SURFACE - ~~BELOW~~ ON
 OFFSET ☉ PAVEMENT ON LT : RT
- TO - EDGE PAVEMENT
 STATION: 374+35.2

HORIZ.DATUM: NAD83(2011) GEOID: 2012A
 GRID: NORTHING: 701422.867 EASTING: 1468914.656



RECORD:
 SET P.K.NAIL
 9/9/73, BENCH
 FD P.K.NAIL
 4/9/92, STANLEY
 FD P.K./WASHER
 1 1/2" DOWN
 7/12/04, MB
 SET MAG/WASHER
 8/24/04, MB
 FD MAG/WASHER
 REF7
 8/21/17, JLL
 SET MAG/WASHER
 NEWREF7
 10/15/19, JFO

NOTE:
 US 20A REF7



O.D.O.T. DISTRICT 2 SURVEY OFFICE (USE ONLY)

PERSONNEL

REFERENCE NO. 103

SHEET 16 OF 49

NOTES RHOADES

DATE 7/9/19

ROUTE SR 66

H.C. O'DONNELL

WEATHER SUNNY

COUNTY FULTON

R.C. MILLER

TEMP. 72°

TOWNSHIP GERMAN

SECTION 8

DWG BY NIESE PID 92126

T 7 N R 5 E

TYPE MONUMENT MONBOX W/ 1" IPIN

ON SURFACE - ~~BELOW~~ ON

OFFSET \odot PAVEMENT 1.7' LT : ~~RT~~

- TO - EDGE PAVEMENT

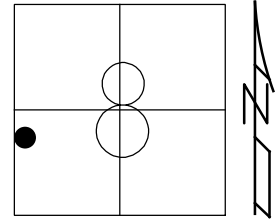
STATION: 376+27.88

HORZ.DATUM: NAD83(2011)

GEOID: 2012A

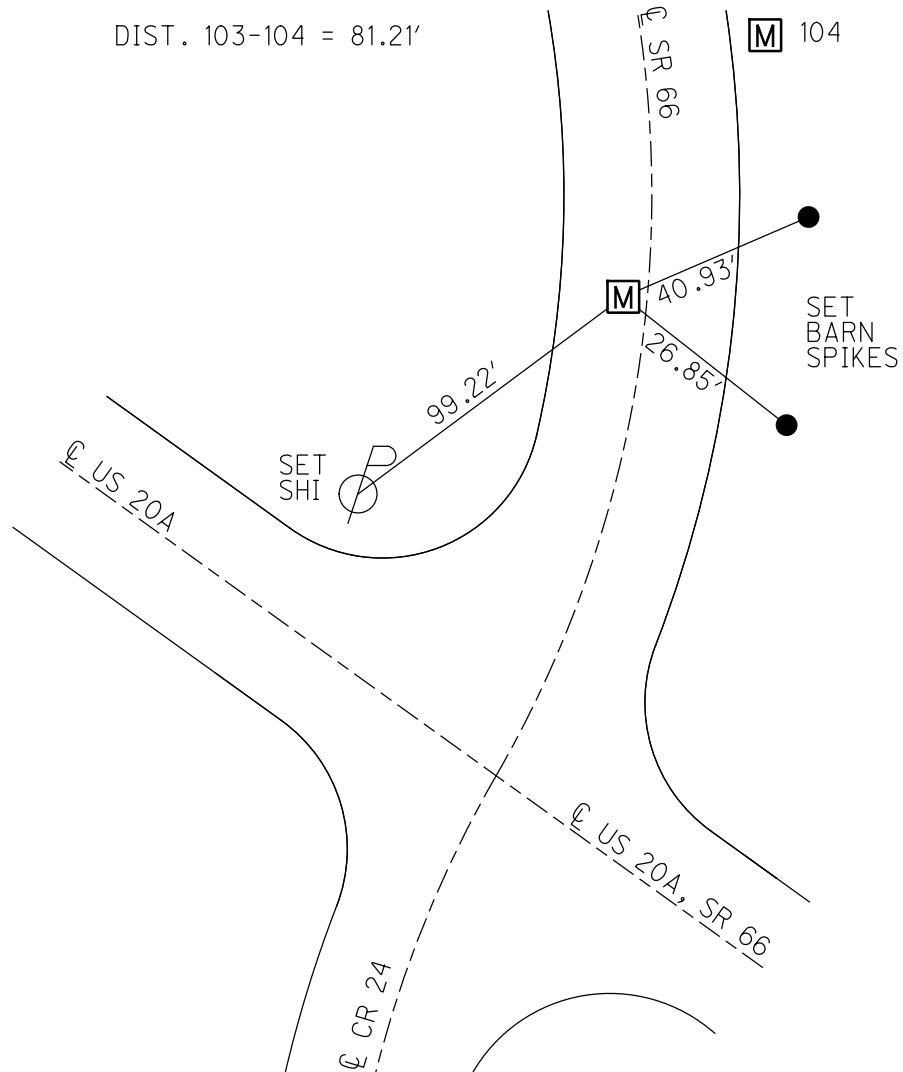
GRID: NORTHING: 701672.668

EASTING: 1469007.038



RECORD: P.C.

DIST. 103-104 = 81.21'



O.D.O.T. DISTRICT 2 SURVEY OFFICE (USE ONLY)

PERSONNEL _____

REFERENCE NO. 104

SHEET 17 OF 49

NOTES RHOADES DATE 7/9/19
 H.C. O'DONNELL WEATHER SUNNY
 R.C. MILLER TEMP. 71°

ROUTE SR 66
 COUNTY FULTON
 TOWNSHIP GERMAN
 SECTION 8

DWG BY NIESE PID 92126

T 7 N R 5 E

TYPE MONUMENT MONBOX W/ 1" IPIN

ON SURFACE - ~~BELOW~~ ON

OFFSET CL PAVEMENT 14.0' ~~±~~ : RT

- TO - EDGE PAVEMENT

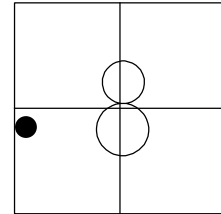
STATION: 377+06.3

HORIZ.DATUM: NAD83(2011)

GEOID: 2012A

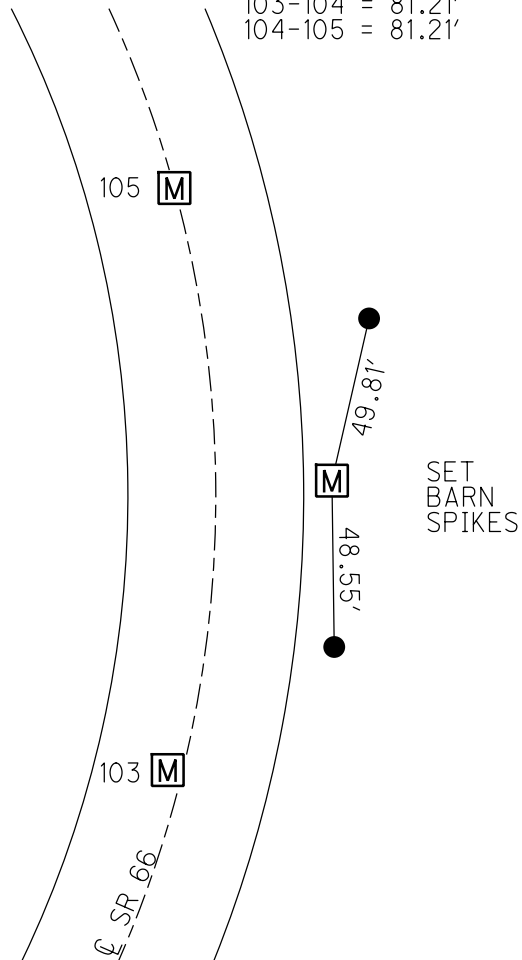
GRID: NORTHING: 701748.843

EASTING: 1469035.222



RECORD: P.I.

DIST
 103-104 = 81.21'
 104-105 = 81.21'



O.D.O.T. DISTRICT 2 SURVEY OFFICE (USE ONLY)

PERSONNEL

REFERENCE NO. 105

SHEET 18 OF 49

NOTES RHOADES

DATE 7/9/19

ROUTE SR 66

H.C. O'DONNELL

WEATHER SUNNY

COUNTY FULTON

R.C. MILLER

TEMP. 72°

TOWNSHIP GERMAN

DWG BY NIESE PID 92126

SECTION 8

T 7 N R 5 E

TYPE MONUMENT MONBOX W/ 1" IPIN

ON SURFACE - ~~BELOW~~ ON

OFFSET ☉ PAVEMENT ON LT : RT

- TO - EDGE PAVEMENT

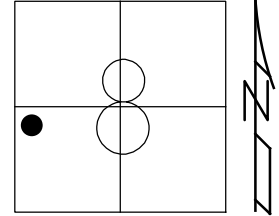
STATION: 377+84.90

HORIZ.DATUM: NAD83(2011)

GEOID: 2012A

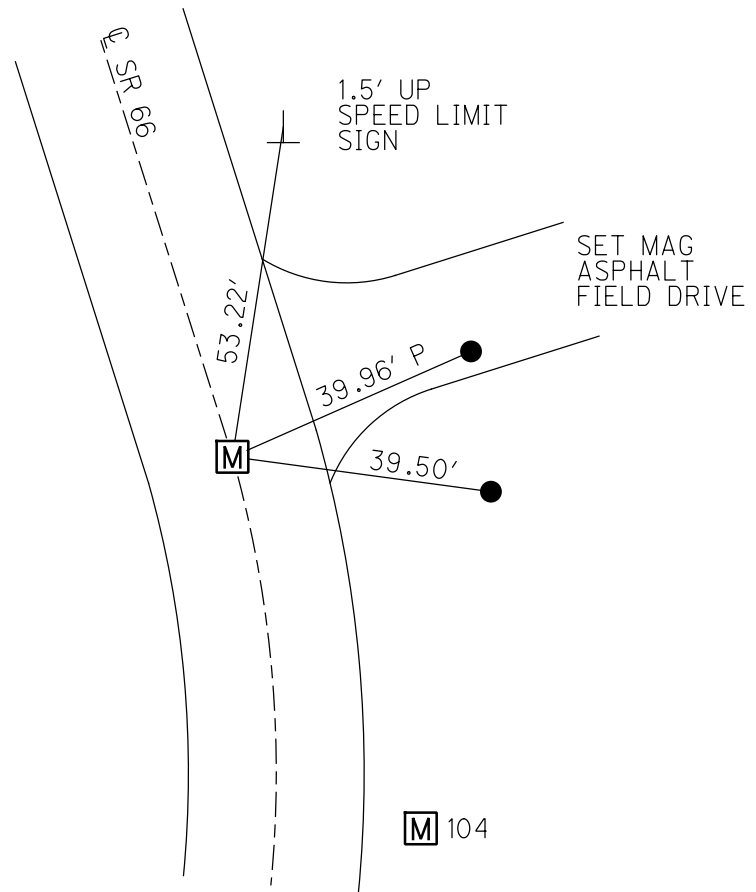
GRID: NORTHING: 701826.989

EASTING: 1469013.262



RECORD: P.T.

DIST.104-105 = 81.21'



O.D.O.T. DISTRICT 2 SURVEY OFFICE (USE ONLY)

PERSONNEL

REFERENCE NO. 106

SHEET 19 OF 49

NOTES RHOADES

DATE 7/9/19

ROUTE SR 66

H.C. O'DONNELL

WEATHER SUNNY

COUNTY FULTON

R.C. MILLER

TEMP. 72°

TOWNSHIP GERMAN

DWG BY NIESE

PID 92126

SECTION 8

T 7 N R 5 E

TYPE MONUMENT MONBOX W/ 1" IPIN

ON SURFACE - ~~BELOW~~ ON

OFFSET \varnothing PAVEMENT ON LT : RT

- TO - EDGE PAVEMENT

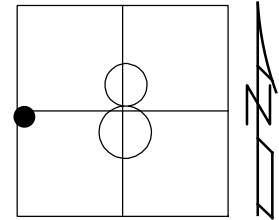
STATION: 380+33.96

HORZ.DATUM: NAD83(2011)

GEOID: 2012A

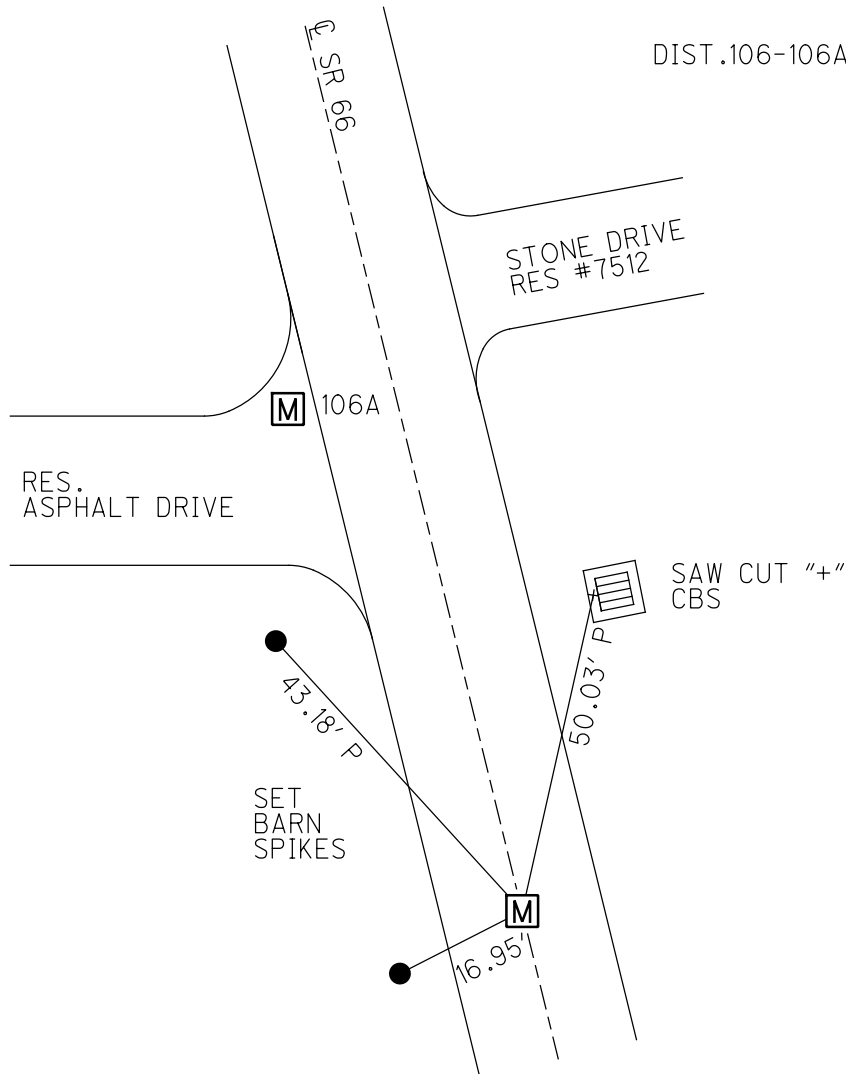
GRID: NORTHING: 702066.753

EASTING: 1468945.941



RECORD: P.C.

DIST.106-106A = 81.71'



O.D.O.T. DISTRICT 2 SURVEY OFFICE (USE ONLY)

PERSONNEL

REFERENCE NO. 106 A

SHEET 20 OF 49

NOTES RHOADES

DATE 7/9/19

ROUTE SR 66

H.C. O'DONNELL

WEATHER SUNNY

COUNTY FULTON

R.C. MILLER

TEMP. 72°

TOWNSHIP GERMAN

SECTION 8

DWG BY NIESE

PID 92126

T 7 N R 5 E

TYPE MONUMENT MONBOX W/ 1" IPIN

ON SURFACE - ~~BELOW~~ ON

OFFSET Q PAVEMENT 20.3' LT : ~~RT~~

- TO - EDGE PAVEMENT

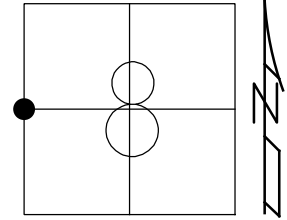
STATION: 381+13 ±

HORIZ.DATUM: NAD83(2011)

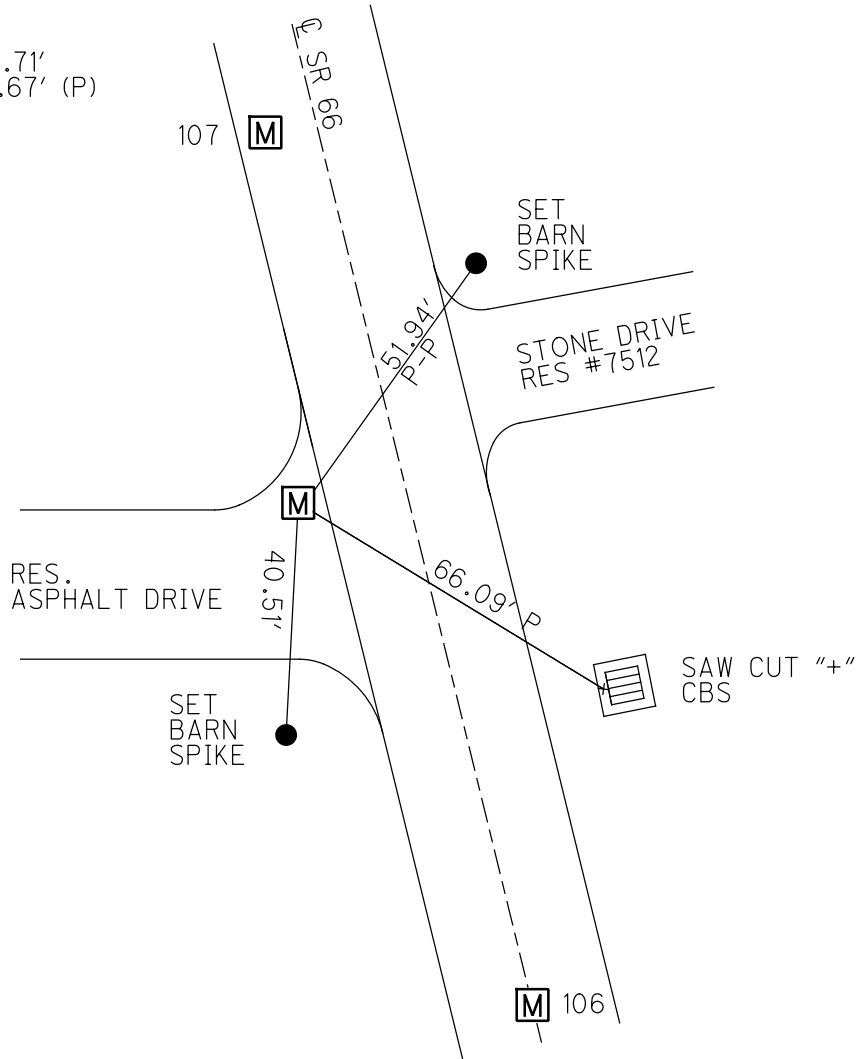
GEOID: 2012A

GRID: NORTHING: 702139.121

EASTING: 1468908.135



DIST.
106-106A = 81.71'
106A-107 = 59.67' (P)



O.D.O.T. DISTRICT 2 SURVEY OFFICE (USE ONLY)

PERSONNEL

REFERENCE NO. 107

SHEET 21 OF 49

NOTES RHOADES

DATE 7/9/19

ROUTE SR 66

H.C. O'DONNELL

WEATHER SUNNY

COUNTY FULTON

R.C. MILLER

TEMP. 72°

TOWNSHIP GERMAN

SECTION 8

DWG BY NIESE PID 92126

T 7 N R 5 E

TYPE MONUMENT MONBOX W/ 1" IPIN

ON SURFACE - ~~BELOW~~ ON

OFFSET Q PAVEMENT 9.9' LT : ~~RT~~

- TO - EDGE PAVEMENT

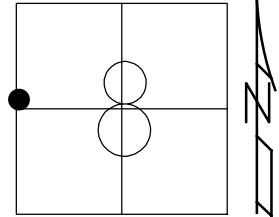
STATION: 381+68.7

HORIZ.DATUM: NAD83(2011)

GEOID: 2012A

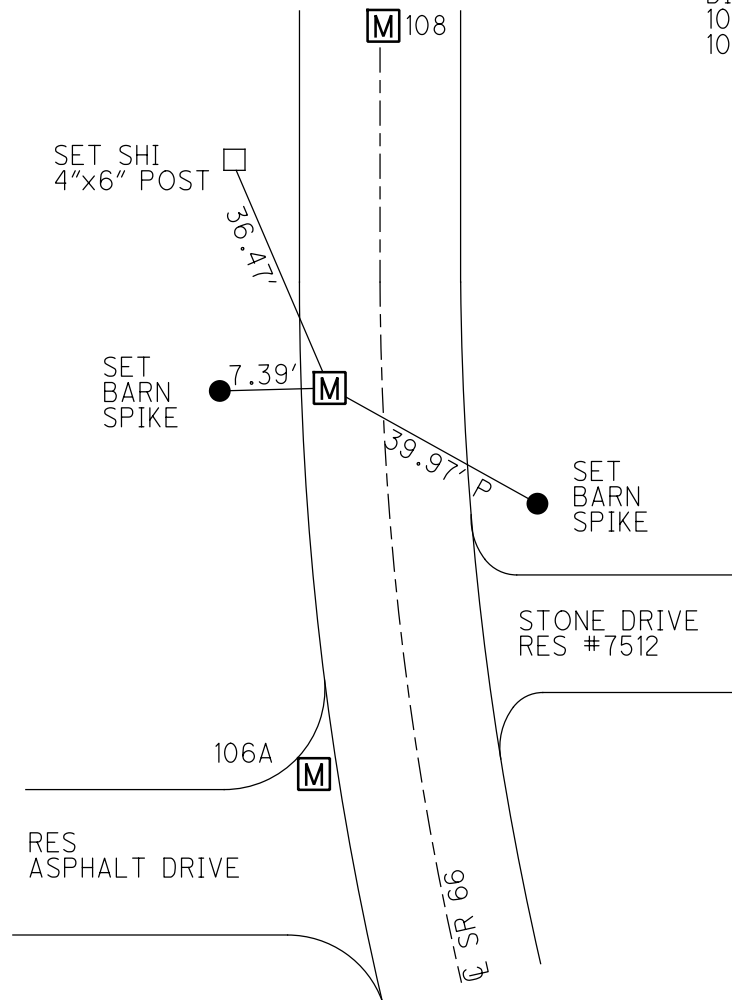
GRID: NORTHING: 702198.757

EASTING: 1468908.803



RECORD: P.I.

DIST.
106A-107 = 59.67'
107-108 = 137.01'



O.D.O.T. DISTRICT 2 SURVEY OFFICE (USE ONLY)

PERSONNEL

REFERENCE NO. 108

SHEET 22 OF 49

NOTES RHOADES

DATE 7/9/19

ROUTE SR 66

H.C. O'DONNELL

WEATHER SUNNY

COUNTY FULTON

R.C. MILLER

TEMP. 71°

TOWNSHIP GERMAN

SECTION 8

DWG BY NIESE PID 92126

T 7 N R 5 E

TYPE MONUMENT MONBOX W/ 1" IPIN

ON SURFACE - ~~BELOW~~ ON

OFFSET ☉ PAVEMENT ON LT : RT

- TO - EDGE PAVEMENT

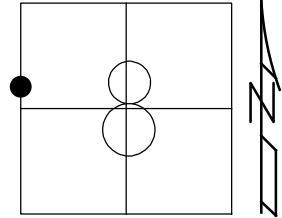
STATION: 383+06.26

HORZ.DATUM: NAD83(2011)

GEOID: 2012A

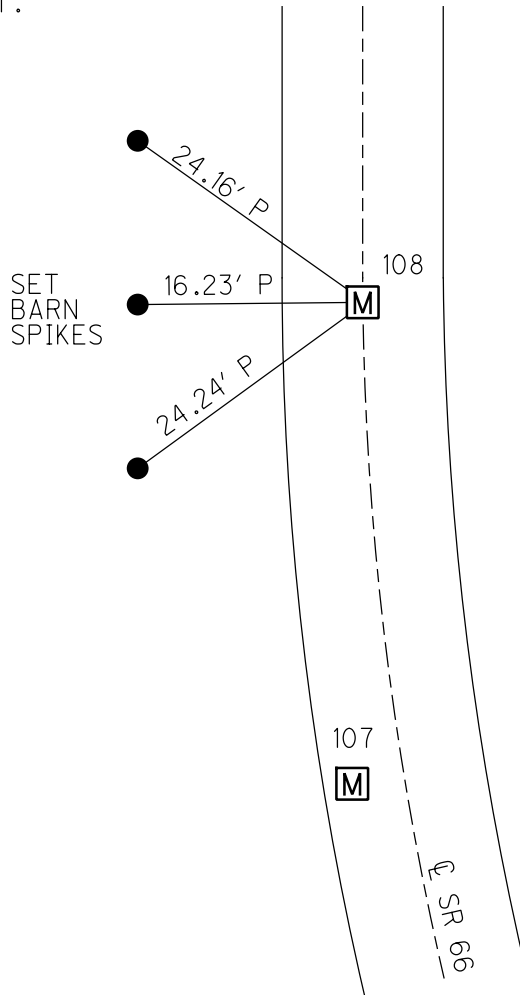
GRID: NORTHING: 702335.750

EASTING: 1468910.436



RECORD: P.T.

DIST.107-108 = 137.01'



O.D.O.T. DISTRICT 2 SURVEY OFFICE (USE ONLY)

PERSONNEL

REFERENCE NO. 109

SHEET 23 OF 49

NOTES RHOADES

DATE 7/9/19

ROUTE SR 66

H.C. O'DONNELL

WEATHER SUNNY

COUNTY FULTON

R.C. MILLER

TEMP. 79°

TOWNSHIP GERMAN

DWG BY NIESE PID 92126

SECTION 8

T 7 N R 5 E

TYPE MONUMENT MONBOX W/ 1" IPIN

ON SURFACE - ~~BELOW~~ ON

OFFSET ☉ PAVEMENT ON LT : RT

- TO - EDGE PAVEMENT

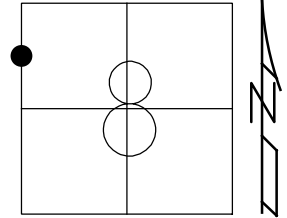
STATION: 393+79.85

HORIZ.DATUM: NAD83(2011)

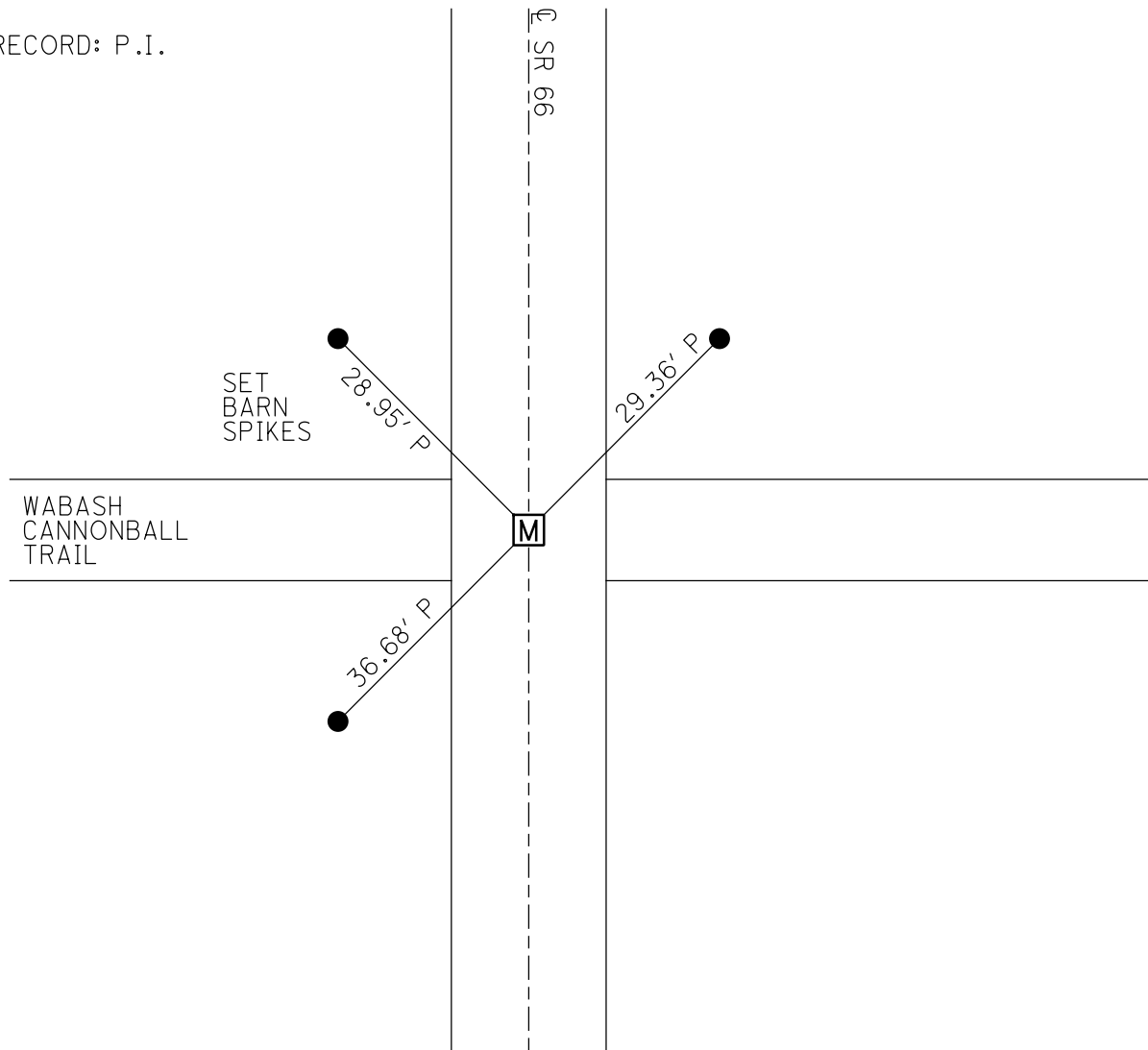
GEOID: 2012A

GRID: NORTHING: 703409.348

EASTING: 1468922.388



RECORD: P.I.



O.D.O.T. DISTRICT 2 SURVEY OFFICE (USE ONLY)

PERSONNEL

REFERENCE NO. 110

SHEET 24 OF 49

NOTES RHOADES
 H.C. O'DONNELL
 R.C. MILLER

DATE 7/9/19
 WEATHER 79°
 TEMP. SUNNY

ROUTE SR 66
 COUNTY FULTON
 TOWNSHIP GERMAN
 SECTION 8
 T 7 N R 5 E

DWG BY NIESE PID 92126

TYPE MONUMENT MONBOX W/ 1" IPIN

ON SURFACE - ~~BELOW~~ ON

OFFSET \varnothing PAVEMENT ON LT : RT

- TO - EDGE PAVEMENT

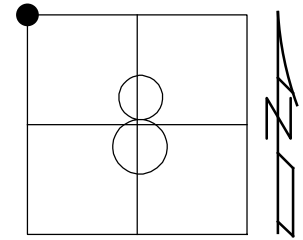
STATION: 407+47.43

HORZ.DATUM: NAD83(2011)

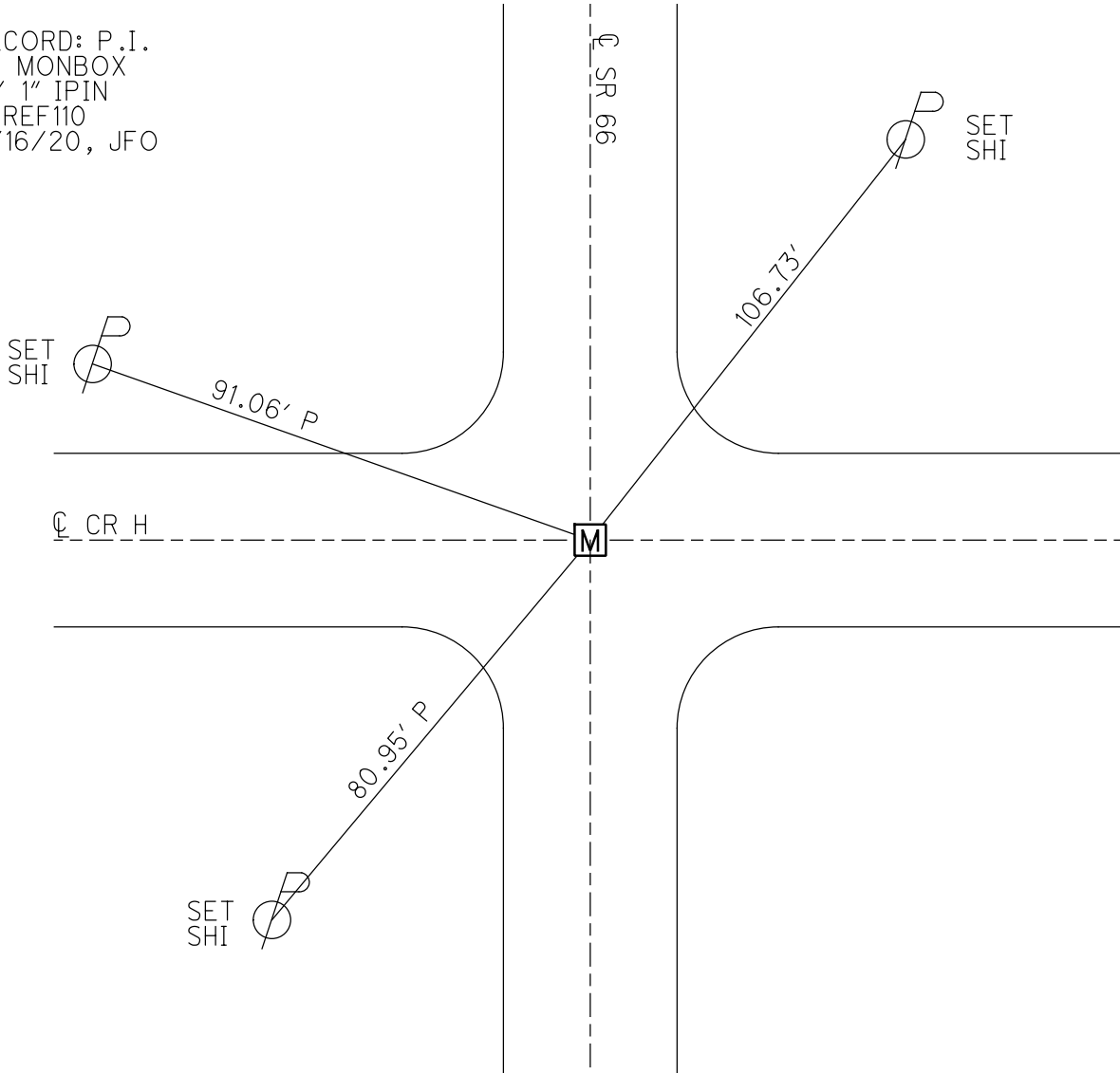
GEOID: 2012A

GRID: NORTHING: 704776.830

EASTING: 1468937.842



RECORD: P.I.
 FD MONBOX
 W/ 1" IPIN
 CKREF 110
 9/16/20, JFO



O.D.O.T. DISTRICT 2 SURVEY OFFICE (USE ONLY)

PERSONNEL

REFERENCE NO. 111

SHEET 25 OF 49

NOTES RHOADES

DATE 7/9/19

ROUTE SR 66

H.C. LEU

WEATHER SUNNY

COUNTY FULTON

R.C. AUBLE

TEMP. 79°

TOWNSHIP GERMAN

SECTION 5

DWG BY NIESE PID 92126

T 7 N R 5 E

TYPE MONUMENT MONBOX W/ 1" IPIN

ON SURFACE - ~~BELOW~~ ON

OFFSET Q PAVEMENT ON LT : RT

- TO - EDGE PAVEMENT

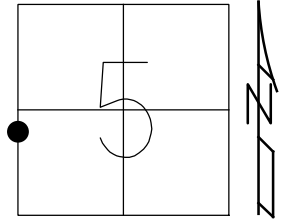
STATION: 430+29.09

HORZ.DATUM: NAD83(2011)

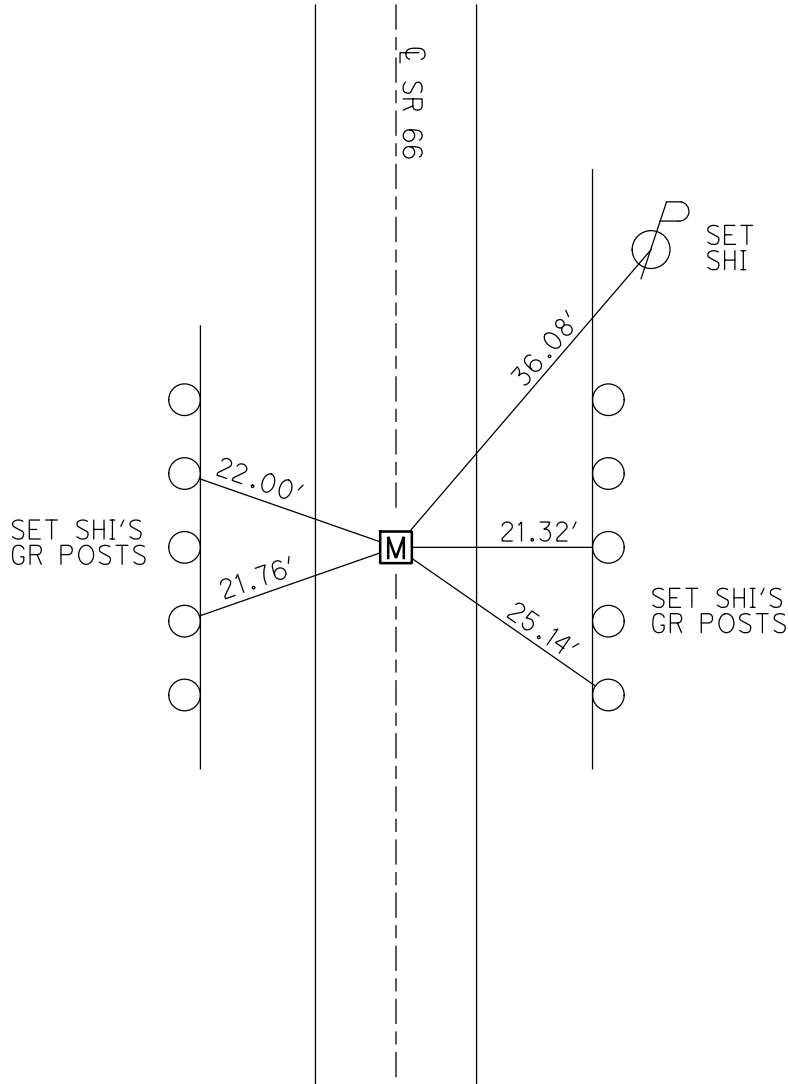
GEOID: 2012A

GRID: NORTHING: 707058.410

EASTING: 1468960.961



RECORD: P.I.
REF111
7/9/19, JFO



O.D.O.T. DISTRICT 2 SURVEY OFFICE (USE ONLY)

PERSONNEL

REFERENCE NO. 111 A

SHEET 26 OF 49

NOTES LEU

DATE 7/9/19

ROUTE SR 66

H.C. LEU

WEATHER SUNNY

COUNTY FULTON

R.C. AUBLE

TEMP. 78°

TOWNSHIP GERMAN

SECTION 5

DWG BY NIESE PID 92126

T 7 N R 5 E

TYPE MONUMENT MONBOX W/ 1" IPIN

ON SURFACE - ~~BELOW~~ ON

OFFSET ☉ PAVEMENT ON LT : RT

- TO - EDGE PAVEMENT

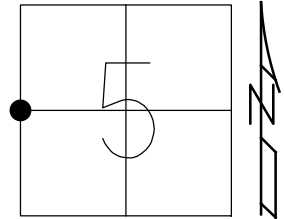
STATION: 434+03.80

HORZ.DATUM: NAD83(2011)

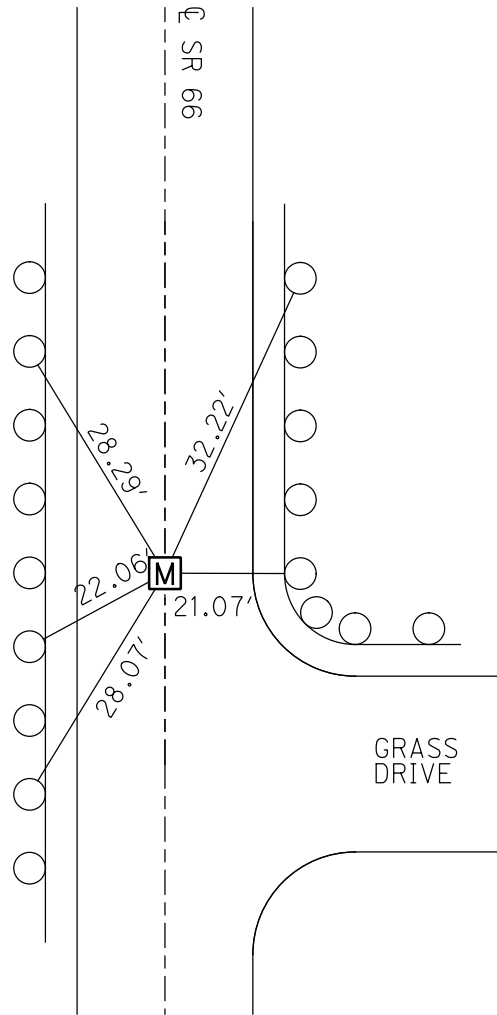
GEOID: 2012A

GRID: NORTHING: 707433.188

EASTING: 1468964.695



RECORD:
REF200

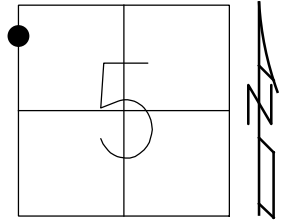


O.D.O.T. DISTRICT 2 SURVEY OFFICE (USE ONLY)

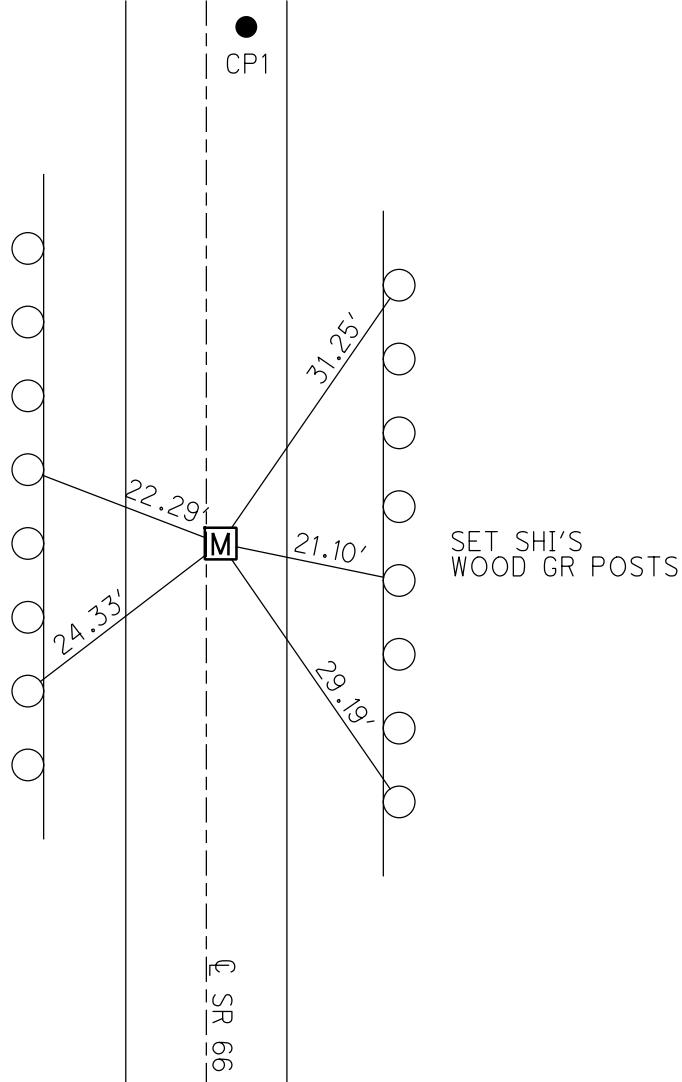
PERSONNEL _____ REFERENCE NO. 112 SHEET 27 OF 49
 NOTES LEU DATE 7/9/19 ROUTE SR 66
 H.C. LEU WEATHER SUNNY COUNTY FULTON
 R.C. AUBLE TEMP. 74° TOWNSHIP GERMAN
 DWG BY NIESE PID 92126 SECTION 5
 T 7 N R 5 E

TYPE MONUMENT MONBOX W/ 1" IPIN
 ON SURFACE - ~~BELOW~~ ON
 OFFSET Q PAVEMENT 0.5' ~~LF~~ : RT
10.5' TO RT EDGE PAVEMENT
 STATION: 454+60.04

HORZ.DATUM: NAD83(2011) GEOID: 2012A
 GRID: NORTHING: 709489.108 EASTING: 1468985.537



RECORD: P.C.
 FD MAG NAIL
 W/ SM CHEVRON
 1.39' RT OF
 REF111 - REF112
 GPS #CP1



O.D.O.T. DISTRICT 2 SURVEY OFFICE (USE ONLY)

PERSONNEL

REFERENCE NO. 113

SHEET 28 OF 49

NOTES LEU

DATE 7/9/19

ROUTE SR 66

H.C. LEU

WEATHER SUNNY

COUNTY FULTON

R.C. AUBLE

TEMP. 74°

TOWNSHIP GERMAN

SECTION 5

DWG BY NIESE

PID 92126

T 7 N R 5 E

TYPE MONUMENT MONBOX W/ 1" IPIN

ON SURFACE - ~~BELOW~~ ON

OFFSET ¢ PAVEMENT 4.0' ~~LT~~ : RT

8.5' TO RT EDGE PAVEMENT

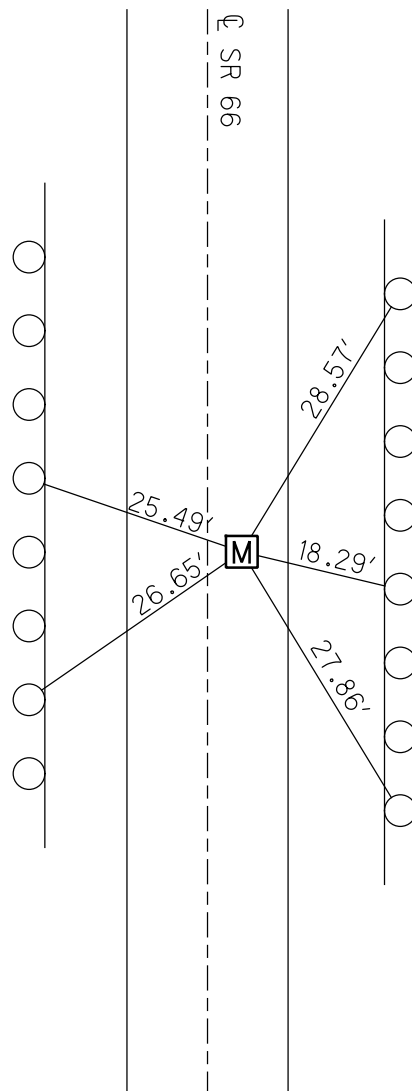
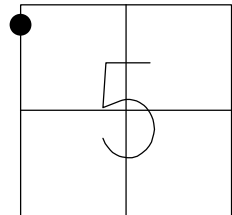
STATION: 455+66.3

HORZ.DATUM: NAD83(2011)

GEOID: 2012A

GRID: NORTHING: 709595.443

EASTING: 1468986.633



SET SHI'S
WOOD GR POSTS

O.D.O.T. DISTRICT 2 SURVEY OFFICE (USE ONLY)

PERSONNEL

REFERENCE NO. 114

SHEET 29 OF 49

NOTES LEU DATE 7/9/19
H.C. LEU WEATHER SUNNY
R.C. AUBLE TEMP. 72°

ROUTE SR 66
COUNTY FULTON
TOWNSHIP GERMAN
SECTION 5
T 7 N R 5 E

DWG BY NIESE PID 92126

TYPE MONUMENT MONBOX W/ 1" IPIN

ON SURFACE - ~~BELOW~~ ON

OFFSET 0.3' LT : RT

11.0' TO RT EDGE PAVEMENT

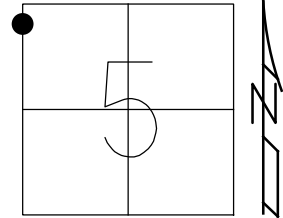
STATION: 456+72.29

HORZ.DATUM: NAD83(2011)

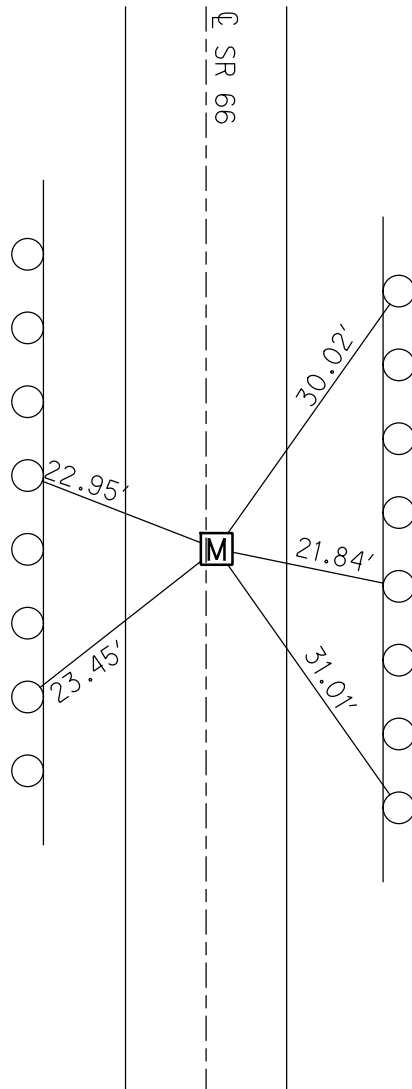
GEOID: 2012A

GRID: NORTHING: 709701.216

EASTING: 1468975.814



RECORD: P.T.



SET SHI'S
WOOD GR POSTS

O.D.O.T. DISTRICT 2 SURVEY OFFICE (USE ONLY)

PERSONNEL

REFERENCE NO. 114 A

SHEET 30 OF 49

NOTES LEU

DATE 7/9/19

ROUTE SR 66

H.C. LEU

WEATHER SUNNY

COUNTY FULTON

R.C. AUBLE

TEMP. 72°

TOWNSHIP GERMAN

SECTION 5

DWG BY NIESE PID 92126

T 7 N R 5 E

TYPE MONUMENT MONBOX W/ 1" IPIN

ON SURFACE - BELOW ON

OFFSET Q PAVEMENT - LT : RT

- TO - EDGE PAVEMENT

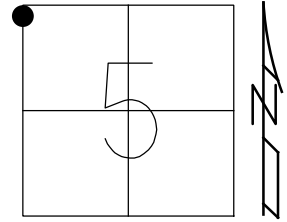
STATION: 459+02.27

HORZ.DATUM: NAD83(2011)

GEOID: 2012A

GRID: NORTHING: 709930.274

EASTING: 1468952.631



RECORD: P.C.
REF117

Q SR 66

M

O.D.O.T. DISTRICT 2 SURVEY OFFICE (USE ONLY)

PERSONNEL

REFERENCE NO. 18

SHEET 31 OF 49

NOTES CURTIS DATE 10/13/93
H.C. LOEHRKE WEATHER SUNNY
R.C. CANTERBURY TEMP. 50°

ROUTE SR 66
COUNTY FULTON
TOWNSHIP FRANKLIN
SECTION 32
T 7 N R 5 E

DWG BY NIESE PID 102801

TYPE MONUMENT P.K.NAIL

ON SURFACE - ~~BELOW~~ ON

OFFSET \varnothing PAVEMENT 2.3' ~~LT~~ : RT

- TO - EDGE PAVEMENT

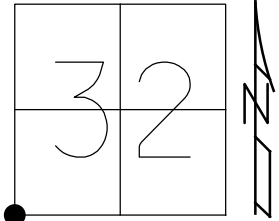
STATION: 460+94.4

HORZ.DATUM: NAD83(2011)

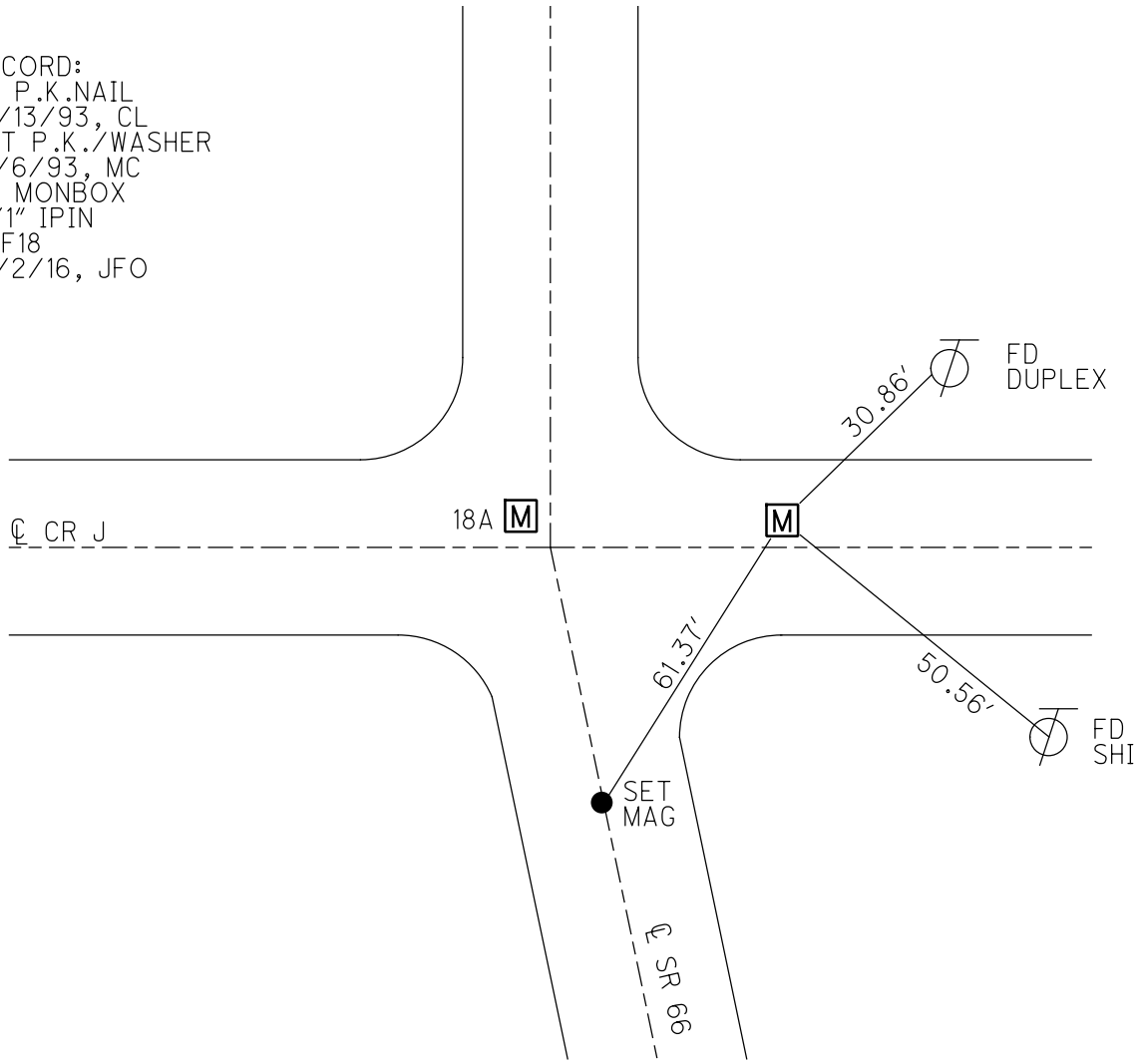
GEOID: 2012A

GRID: NORTHING: 710119.450

EASTING: 1468991.990



RECORD:
FD P.K.NAIL
10/13/93, CL
SET P.K./WASHER
12/6/93, MC
FD MONBOX
W/1" IPIN
REF18
12/2/16, JFO

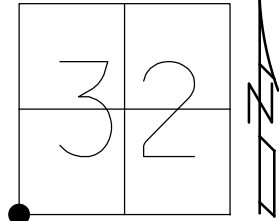


DIST. FROM 18A-18=58.70'

O.D.O.T. DISTRICT 2 SURVEY OFFICE (USE ONLY)

PERSONNEL _____ REFERENCE NO. 18 A SHEET 32 OF 49
 NOTES CURTIS DATE 10/13/93 ROUTE SR 66
 H.C. LOEHRKE WEATHER SUNNY COUNTY FULTON
 R.C. CANTERBURY TEMP. 50° TOWNSHIP FRANKLIN
 DWG BY NIESE PID 102801 SECTION 32
 T 7 N R 5 E

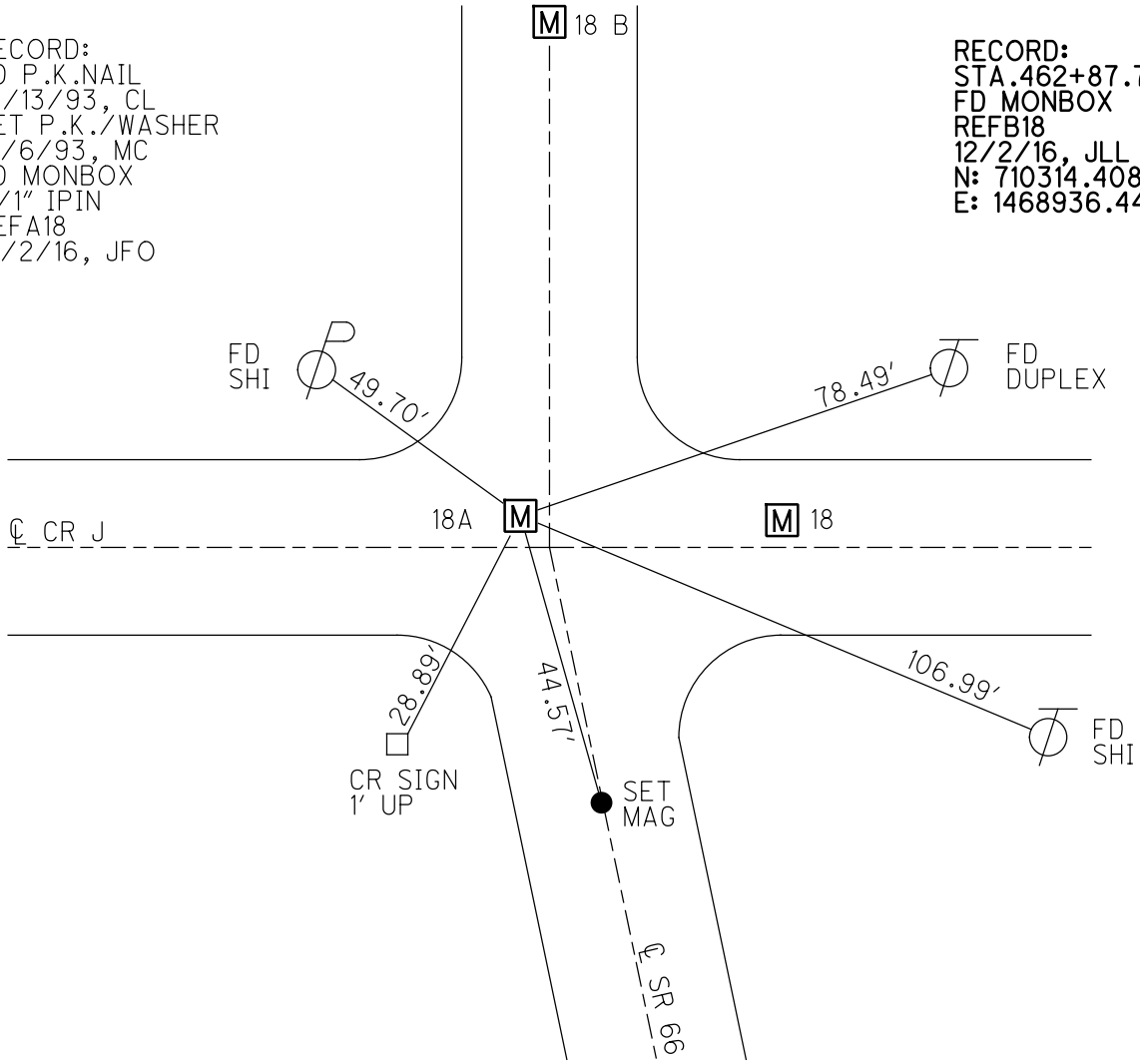
TYPE MONUMENT PK NAIL
 ON SURFACE - ~~BELOW~~ ON
 OFFSET ϕ PAVEMENT 6.0' LT : ~~RT~~
- TO - EDGE PAVEMENT
 STATION: 460+94.4



HORZ.DATUM: NAD83(2011) GEOID: 2012A
 GRID: NORTHING: 710121.142 EASTING: 1468933.332

RECORD:
 FD P.K.NAIL
 10/13/93, CL
 SET P.K./WASHER
 12/6/93, MC
 FD MONBOX
 W/1" IPIN
 REFA18
 12/2/16, JFO

RECORD:
 STA.462+87.7
 FD MONBOX
 REFB18
 12/2/16, JLL
 N: 710314.408
 E: 1468936.449



DIST. FROM 18A-18=58.70'

O.D.O.T. DISTRICT 2 SURVEY OFFICE (USE ONLY)

PERSONNEL

REFERENCE NO. 19

SHEET 33 OF 49

NOTES RHOADES

DATE 7/3/18

ROUTE SR 66

H.C. O'DONNELL

WEATHER SUNNY

COUNTY FULTON

R.C. TRENKA

TEMP. 84°

TOWNSHIP FRANKLIN

HAGEMEYER

SECTION 32

DWG BY NIESE PID 102801

T 8 N R 5 E

TYPE MONUMENT MAG/WASHER

ON SURFACE - ~~BELOW~~ ON

OFFSET Q PAVEMENT 2.8' LT : ~~RT~~

7.9' TO LT EDGE PAVEMENT

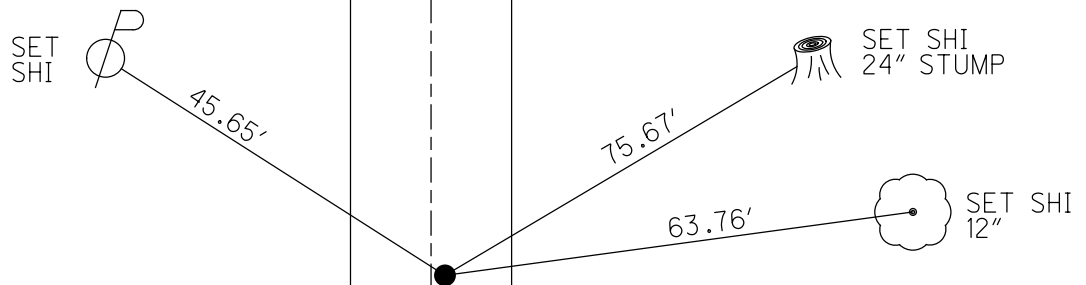
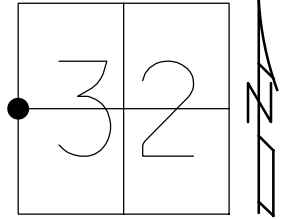
STATION: 487+33.3

HORZ. DATUM: NAD83(2011)

GEOID: 2012A

GRID: NORTHING: 712759.488

EASTING: 1468987.720



RECORD:
 FD PK/WASHER
 10/13/93, CL
 SET PK/WASHER
 12/6/93, MC
 FD PK/WASHER
 6/15/07, TMR
 SET MAG/WASHER
 8/31/07, MC
 FD MAG/WASHER
 REF19
 12/2/16
 1" DOWN
 7/18/19, JFO

O.D.O.T. DISTRICT 2 SURVEY OFFICE (USE ONLY)

PERSONNEL

REFERENCE NO. 20

SHEET 34 OF 49

NOTES RHOADES
 H.C. O'DONNELL
 R.C. TRENKA
HAGEMEYER

DATE 7/3/18
 WEATHER SUNNY
 TEMP. 84°

ROUTE SR 66
 COUNTY FULTON
 TOWNSHIP FRANKLIN
 SECTION 32

DWG BY NIESE PID 102801

T 8 N R 5 E

TYPE MONUMENT MAG/WASHER

ON SURFACE - ~~BELOW~~ ON

OFFSET CL PAVEMENT 1.0' ~~ET~~ : RT
9.2' TO RT EDGE PAVEMENT

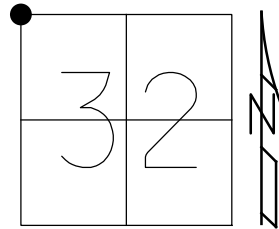
STATION: 513+71.9

HORZ.DATUM: NAD83(2011)

GEOID: 2012A

GRID: NORTHING: 715397.477

EASTING: 1469042.048

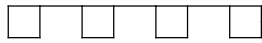


RECORD:
 FD PK/WASHER
 10/13/93, CL
 SET PK/WASHER
 12/6/93, MC
 FD PK/WASHER
 6/19/07, TMR
 SET MAG/WASHER
 8/31/07, MC
 FD MAG/WASHER
 REF20
 12/2/16
 1" DOWN
 7/18/19, JFO

MAXSON
 ASSOC. IP

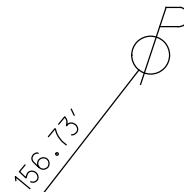
30.01'
 (REC)

40.25'
 (REC)




FD "X"
 3X3 POST
 3" UP

CL SR 66



SET
 SHI



FD
 SHI



SET
 SHI

O.D.O.T. DISTRICT 2 SURVEY OFFICE (USE ONLY)

PERSONNEL _____

REFERENCE NO. 20 A

SHEET 35 OF 49

NOTES RED BEACH

DATE 4/5/72

ROUTE SR 66

H.C. NEWCOMB

WEATHER -

COUNTY FULTON

R.C. KNAPE

TEMP. -

TOWNSHIP FRANKLIN

SECTION 30

DWG BY NIESE

PID 102801

T 8 N R 5 E

TYPE MONUMENT 13 1/2" X 1" PIPE OVER STONE

~~ON SURFACE~~ - BELOW 18"

OFFSET \odot PAVEMENT - LT : RT

- TO - EDGE PAVEMENT

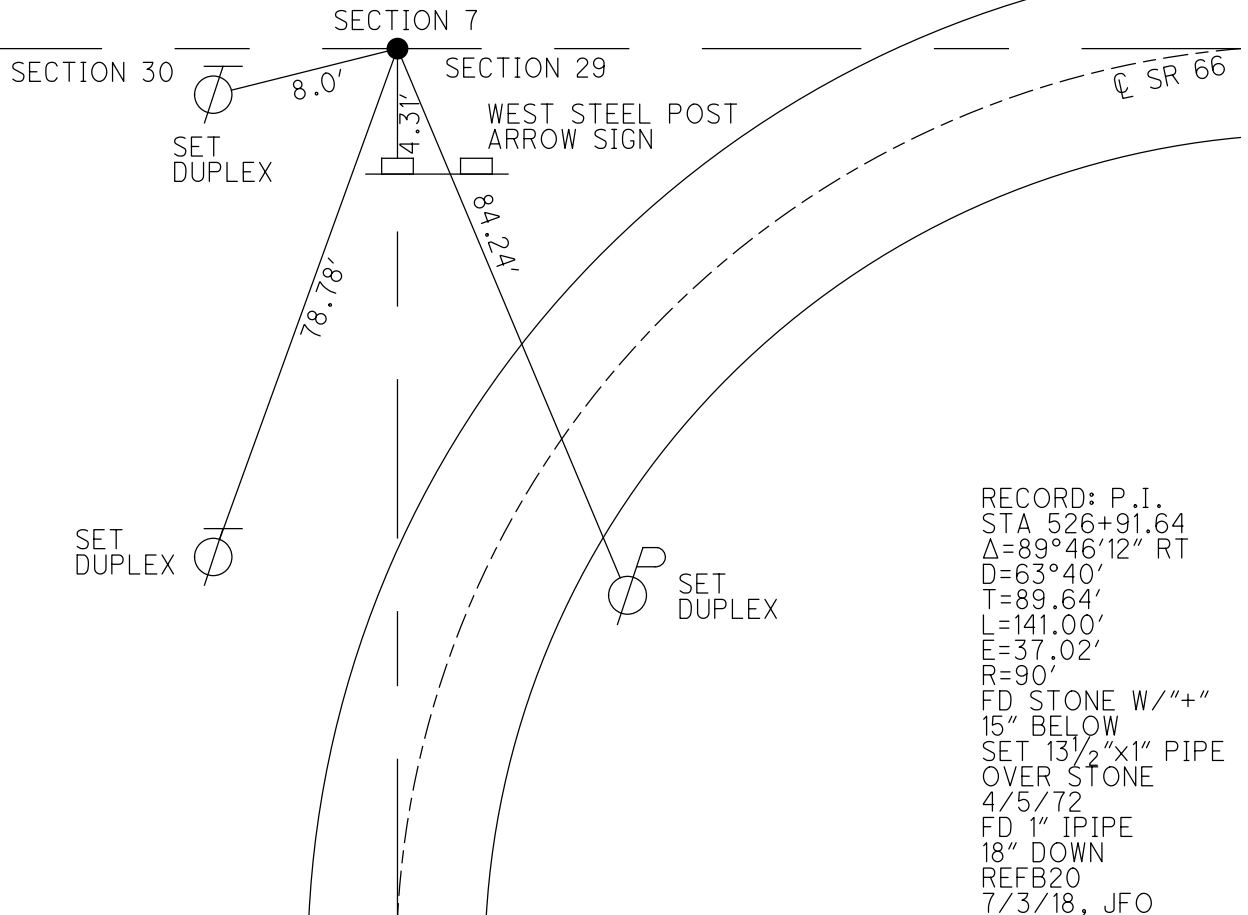
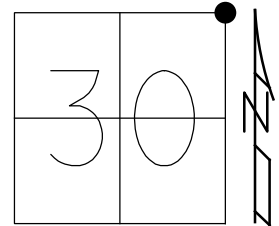
STATION: 516+08.27

HORZ.DATUM: NAD83(2011)

GEOID: 2012A

GRID: NORTHING: 715633.840

EASTING: 1469046.810



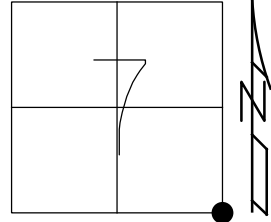
RECORD: P.I.
 STA 526+91.64
 $\Delta=89^{\circ}46'12''$ RT
 D=63°40'
 T=89.64'
 L=141.00'
 E=37.02'
 R=90'
 FD STONE W/"+"
 15" BELOW
 SET 13 1/2"x1" PIPE
 OVER STONE
 4/5/72
 FD 1" IPIPE
 18" DOWN
 REFB20
 7/3/18, JFO

O.D.O.T. DISTRICT 2 SURVEY OFFICE (USE ONLY)

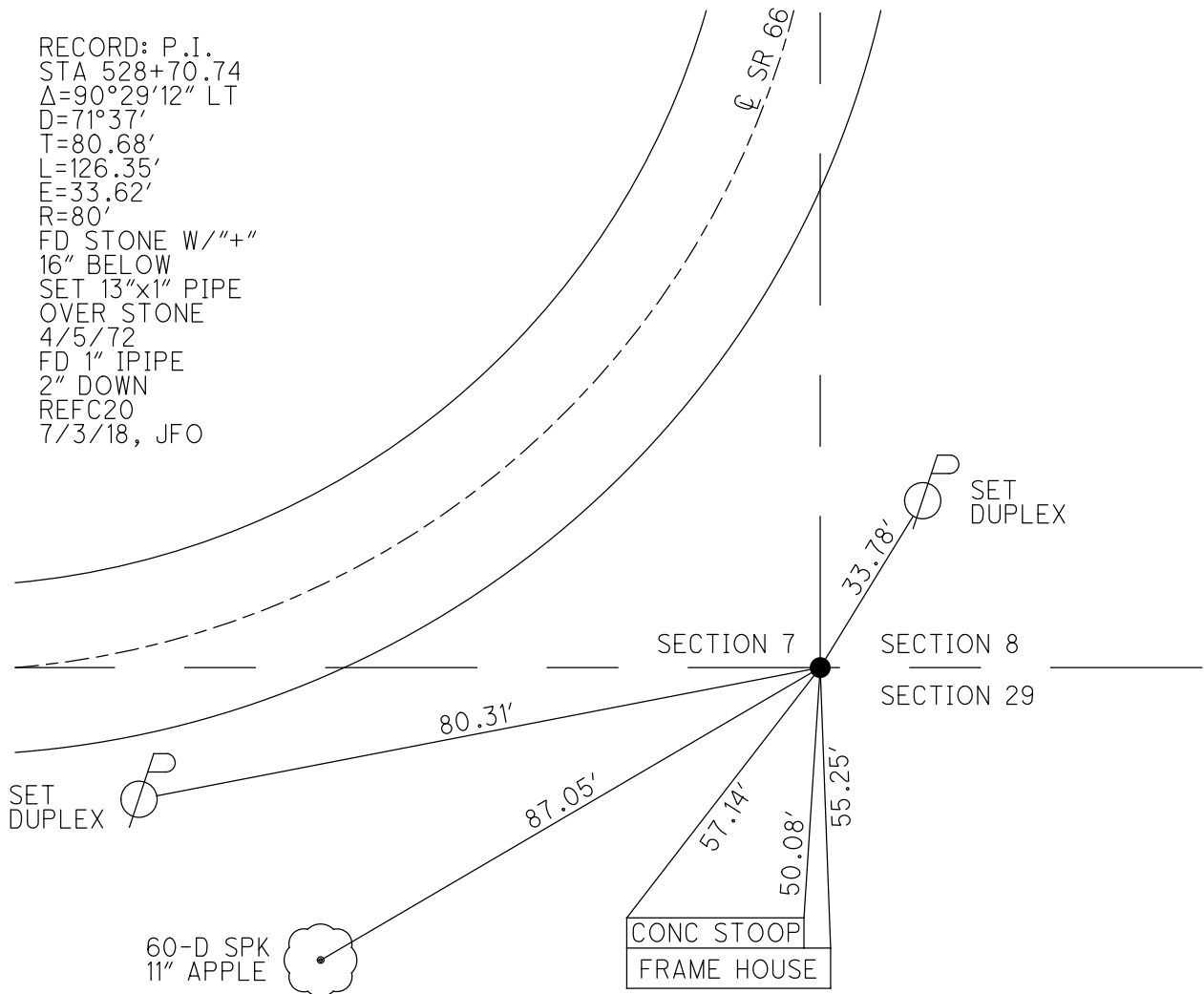
PERSONNEL _____ REFERENCE NO. 20 B SHEET 36 OF 49
 NOTES RED BEACH DATE 4/5/72 ROUTE SR 66
 H.C. NEWCOMB WEATHER - COUNTY FULTON
 R.C. KNAPE TEMP. - TOWNSHIP FRANKLIN
 DWG BY NIESE PID 102801 SECTION 7
 T 10 S R 5 E

TYPE MONUMENT 13" X 1" PIPE OVER STONE
~~ON SURFACE~~ - BELOW 2"
 OFFSET \odot PAVEMENT - LT : RT
- TO - EDGE PAVEMENT
 STATION: 517+80.82

HORIZ.DATUM: NAD83(2011) GEOID: 2012A
 GRID: NORTHING: 715629.958 EASTING: 1469264.161



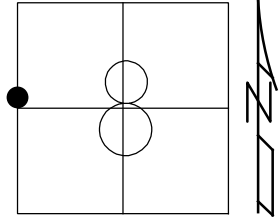
RECORD: P.I.
 STA 528+70.74
 $\Delta=90^{\circ}29'12''$ LT
 $D=71^{\circ}37'$
 $T=80.68'$
 $L=126.35'$
 $E=33.62'$
 $R=80'$
 FD STONE W/"+"
 16" BELOW
 SET 13"x1" PIPE
 OVER STONE
 4/5/72
 FD 1" IPIPE
 2" DOWN
 REFC20
 7/3/18, JFO



O.D.O.T. DISTRICT 2 SURVEY OFFICE (USE ONLY)

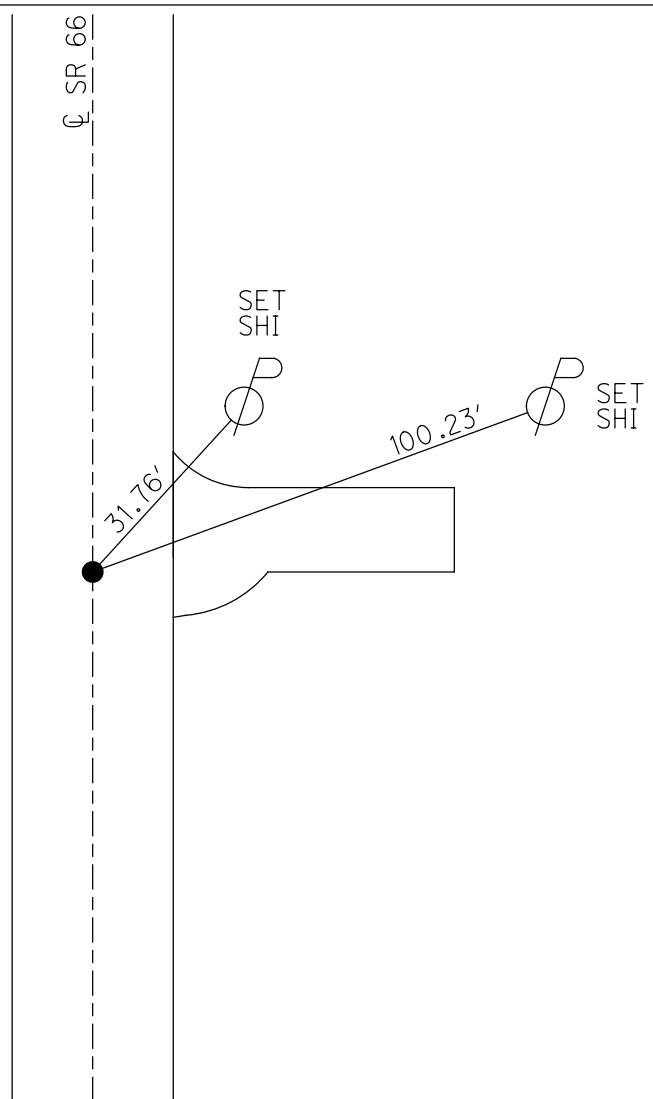
PERSONNEL _____ REFERENCE NO. 20 C SHEET 37 OF 49
 NOTES RHOADES DATE 7/3/18 ROUTE SR 66
 H.C. O'DONNELL WEATHER SUNNY COUNTY FULTON
 R.C. TRENKA TEMP. 84° TOWNSHIP FRANKLIN
 HAGEMEYER SECTION 8
 DWG BY NIESE PID 102801 T 8 N R 5 E

TYPE MONUMENT MAG SPIKE
 ON SURFACE - ~~BELOW~~ ON
 OFFSET ☉ PAVEMENT ON LT : RT
- TO - EDGE PAVEMENT
 STATION: 529+84.97



HORZ. DATUM: NAD83(2011) GEOID: 2012A
 GRID: NORTHING: 716880.101 EASTING: 1469274.031

RECORD:
 FD MAG SPIKE
 7/3/18, JFO
 FD 1" DOWN
 7/18/19, JFO



O.D.O.T. DISTRICT 2 SURVEY OFFICE (USE ONLY)

PERSONNEL _____ REFERENCE NO. 21 SHEET 38 OF 49
 NOTES RHOADES DATE 7/3/18 ROUTE SR 66
 H.C. O'DONNELL WEATHER SUNNY COUNTY FULTON
 R.C. TRENKA TEMP. 84° TOWNSHIP GERMAN
HAGEMEYER DWG BY NIESE PID 102801 SECTION 6
 T 10 N R 5 E

TYPE MONUMENT MAG/WASHER

ON SURFACE - ~~BELOW~~ ON _____

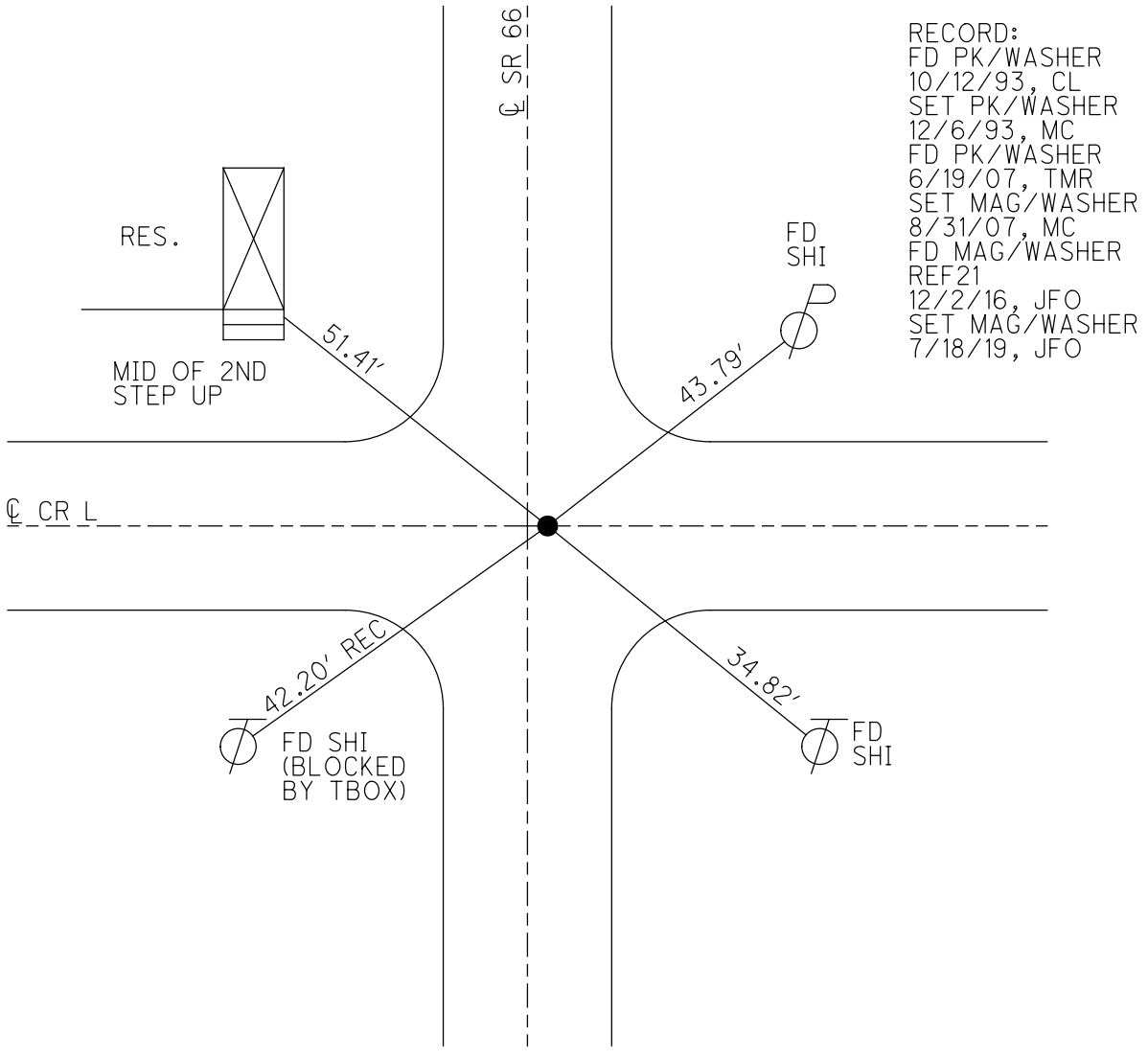
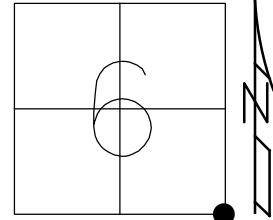
OFFSET \odot PAVEMENT 1.2' ~~LT~~ : RT

- TO - EDGE PAVEMENT

STATION: 539+74.9

HORZ.DATUM: NAD83(2011) GEOID: 2012A

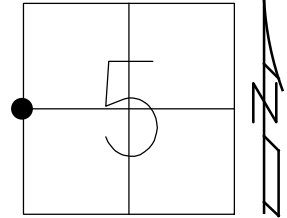
GRID: NORTHING: 717870.033 EASTING: 1469281.899



O.D.O.T. DISTRICT 2 SURVEY OFFICE (USE ONLY)

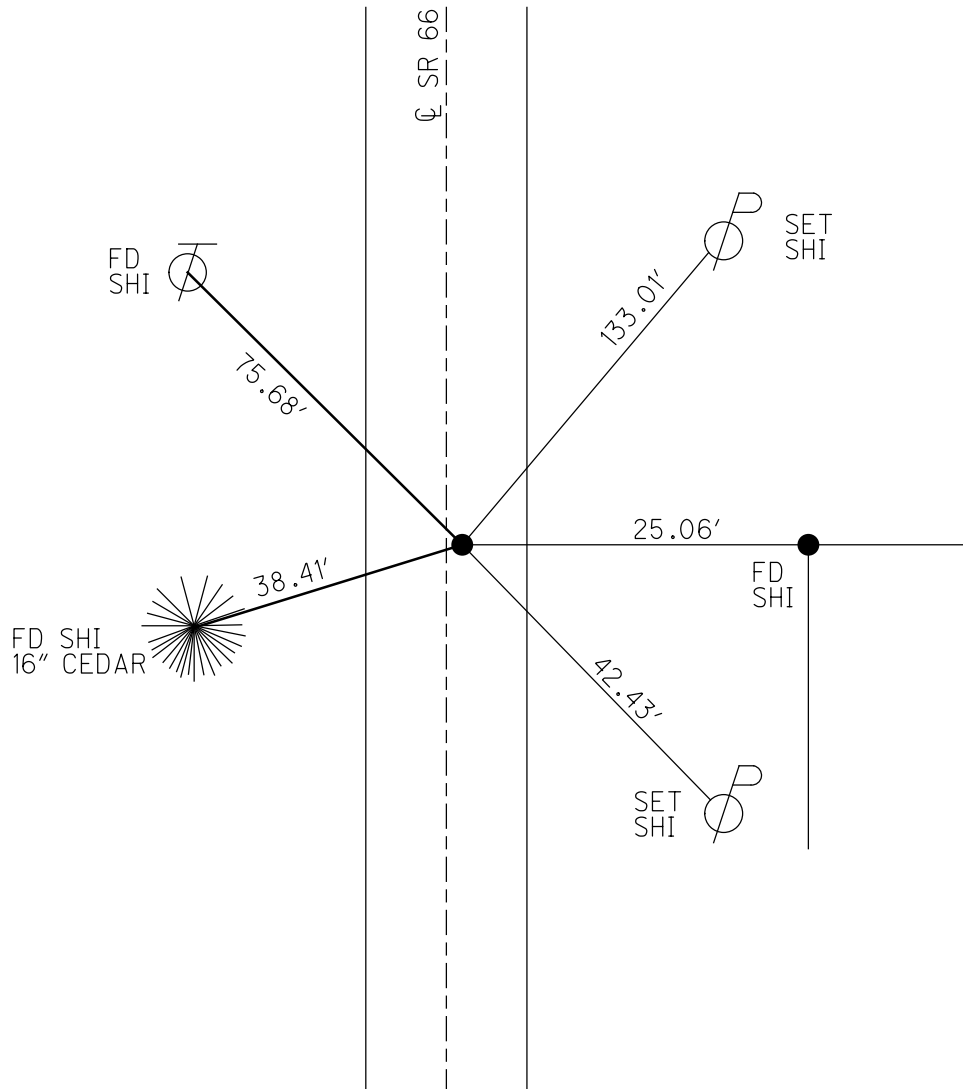
PERSONNEL _____ REFERENCE NO. 22 SHEET 39 OF 49
 NOTES RHOADES DATE 7/3/18 ROUTE SR 66
 H.C. O'DONNELL WEATHER CLOUDY COUNTY FULTON
 R.C. TRENKA TEMP. 86° TOWNSHIP FRANKLIN
 HAGEMEYER SECTION 5
 DWG BY NIESE PID 102801 T 10 N R 5 E

TYPE MONUMENT MAG/WASHER
 ON SURFACE - ~~BELOW~~ ON _____
 OFFSET ☉ PAVEMENT 3.0' ~~RT~~ : RT
7.8' TO RT EDGE PAVEMENT
 STATION: 566+24.6



HORZ. DATUM: NAD83(2011) GEOID: 2012A
 GRID: NORTHING: 720519.562 EASTING: 1469315.131

RECORD:
 FD PK/WASHER
 10/13/93, CL
 SET PK/WASHER
 12/6/93, MC
 FD PK/WASHER
 6/19/07, TMR
 SET MAG/WASHER
 8/31/07, MC
 FD MAG/WASHER
 REF 22
 12/2/16
 FD 1" DOWN
 7/18/19, JFO



O.D.O.T. DISTRICT 2 SURVEY OFFICE (USE ONLY)

PERSONNEL

REFERENCE NO. 23

SHEET 40 OF 49

NOTES RHOADES

DATE 7/3/18

ROUTE SR 66

H.C. O'DONNELL

WEATHER CLOUDY

COUNTY FULTON

R.C. TRENKA

TEMP. 86°

TOWNSHIP FRANKLIN

HAGEMEYER

DWG BY NIESE PID 102801

SECTION 5

T 10 N R 5 E

TYPE MONUMENT MAG/WASHER

ON SURFACE - ~~BELOW~~ ON

OFFSET 1.0' RT : RT

10.3' TO RT EDGE PAVEMENT

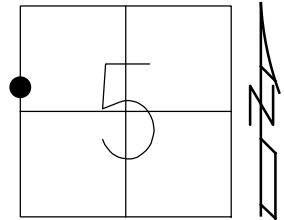
STATION: 584+05

HORIZ.DATUM: NAD83(2011)

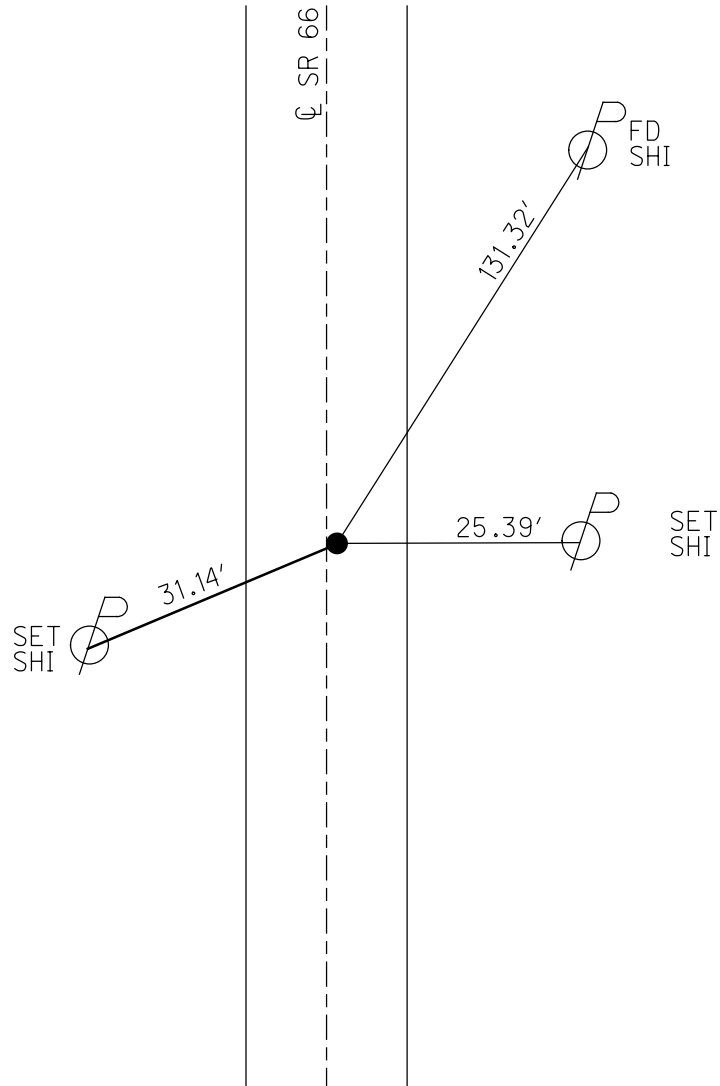
GEOID: 2012A

GRID: NORTHING: 722299.763

EASTING: 1469336.699



RECORD:
 FD PK/WASHER
 10/12/93, CL
 SET PK/WASHER
 12/6/93, MC
 FD PK/WASHER
 6/19/07, TMR
 SET MAG/WASHER
 8/31/07, MC
 FD MAG/WASHER
 REF23
 12/2/16
 FD 1" DOWN
 7/18/19, JFO



O.D.O.T. DISTRICT 2 SURVEY OFFICE (USE ONLY)

PERSONNEL

REFERENCE NO. 24

SHEET 41 OF 49

NOTES RHOADES

DATE 7/3/18

ROUTE SR 66

H.C. O'DONNELL

WEATHER CLOUDY

COUNTY FULTON

R.C. TRENKA

TEMP. 86°

TOWNSHIP FRANKLIN

HAGEMeyer

SECTION 5

DWG BY NIESE PID 102801

T 10 S R 5 E

TYPE MONUMENT MAG/WASHER

ON SURFACE - ~~BELOW~~ ON

OFFSET Q PAVEMENT ON LT : RT

- TO - EDGE PAVEMENT

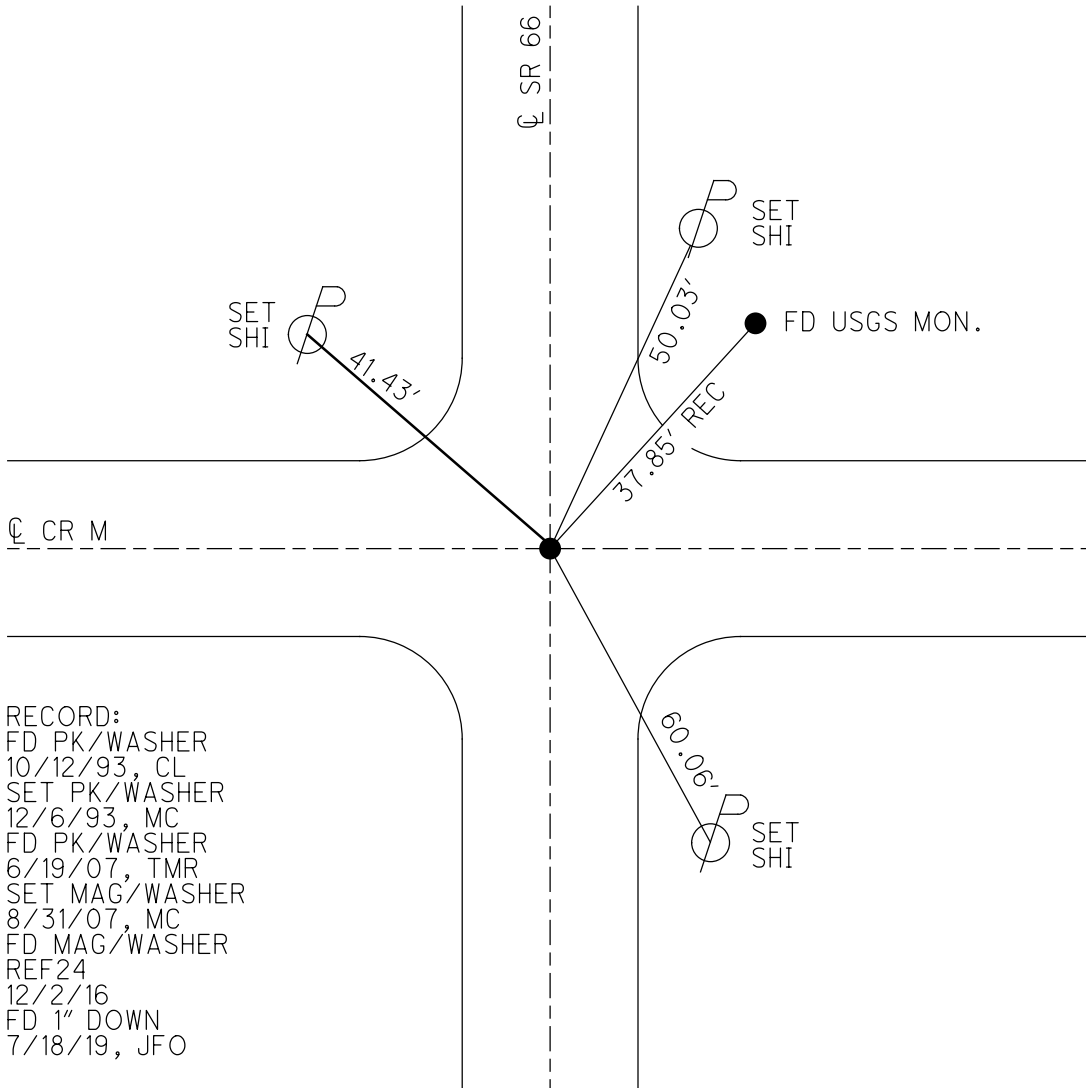
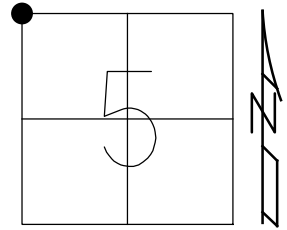
STATION: 592+75.1

HORZ. DATUM: NAD83(2011)

GEOID: 2012A

GRID: NORTHING: 723169.836

EASTING: 1469347.204

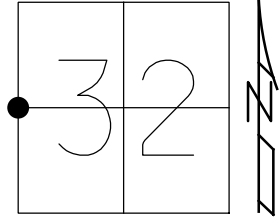


RECORD:
 FD PK/WASHER
 10/12/93, CL
 SET PK/WASHER
 12/6/93, MC
 FD PK/WASHER
 6/19/07, TMR
 SET MAG/WASHER
 8/31/07, MC
 FD MAG/WASHER
 REF24
 12/2/16
 FD 1" DOWN
 7/18/19, JFO

O.D.O.T. DISTRICT 2 SURVEY OFFICE (USE ONLY)

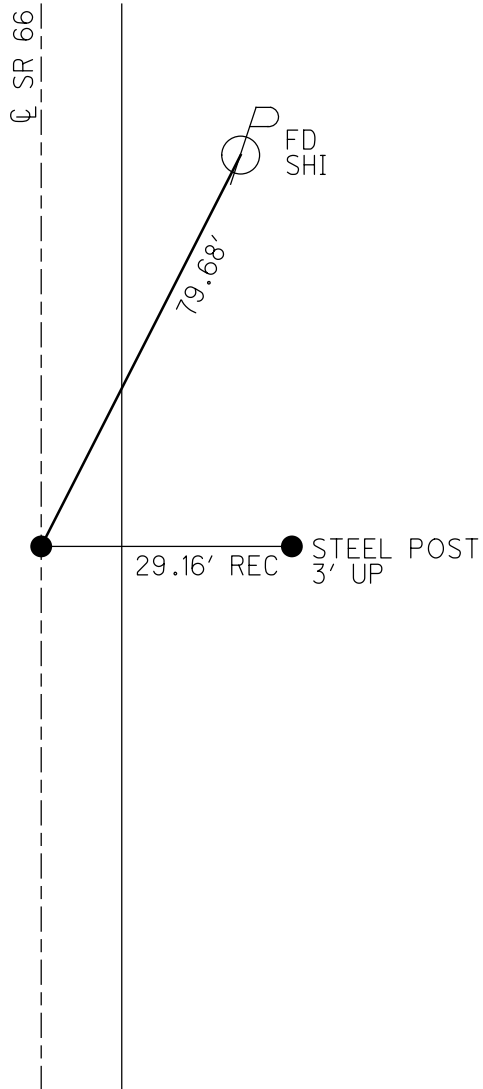
PERSONNEL _____ REFERENCE NO. 25 SHEET 42 OF 49
 NOTES RHOADES DATE 7/6/18 ROUTE SR 66
 H.C. O'DONNELL WEATHER SUNNY COUNTY FULTON
 R.C. TRENKA TEMP. 73° TOWNSHIP GORHAM
 DWG BY NIESE PID 102801 SECTION 32
 T 9 S R 5 E

TYPE MONUMENT MAG/WASHER
 ON SURFACE - ~~BELOW~~ ON
 OFFSET ☉ PAVEMENT ON LT : RT
10.5' TO RT EDGE PAVEMENT
 STATION: 619+13.7



HORIZ.DATUM: NAD83(2011) GEOID: 2012A
 GRID: NORTHING: 725808.515 EASTING: 1469354.525

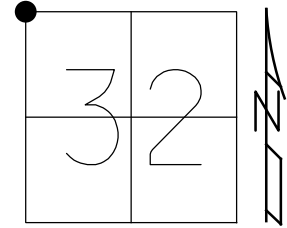
RECORD:
 FD PK/WASHER
 10/12/93, CL
 SET PK/WASHER
 12/8/93, MC
 FD PK/WASHER
 6/19/07, TMR
 SET MAG/WASHER
 8/31/07, MC
 FD MAG/WASHER
 REF 25
 12/2/16
 FD 1" DOWN
 7/18/19, JFO



O.D.O.T. DISTRICT 2 SURVEY OFFICE (USE ONLY)

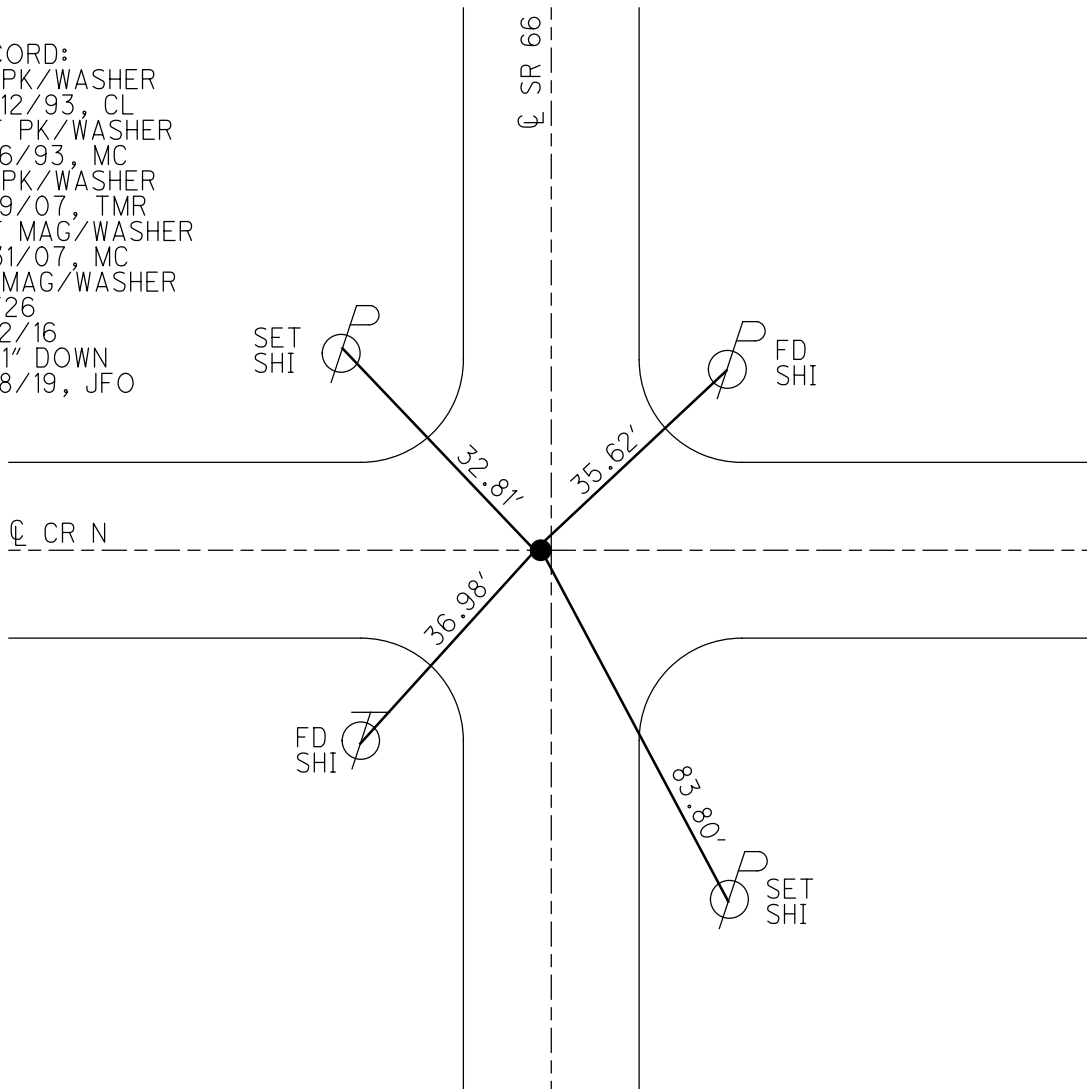
PERSONNEL _____ REFERENCE NO. 26 SHEET 43 OF 49
 NOTES RHOADES DATE 7/6/18 ROUTE SR 66
 H.C. O'DONNELL WEATHER SUNNY COUNTY FULTON
 R.C. TRENKA TEMP. 74° TOWNSHIP GORHAM
 DWG BY NIESE PID 102801 SECTION 32
 T 9 S R 5 E

TYPE MONUMENT MAG/WASHER
 ON SURFACE - ~~BELOW~~ ON
 OFFSET C PAVEMENT 1.0' LT : ~~RT~~
- TO - EDGE PAVEMENT
 STATION: 645+49.9



HORZ. DATUM: NAD83(2011) GEOID: 2012A
 GRID: NORTHING: 728444.548 EASTING: 1469322.586

RECORD:
 FD PK/WASHER
 10/12/93, CL
 SET PK/WASHER
 12/6/93, MC
 FD PK/WASHER
 6/19/07, TMR
 SET MAG/WASHER
 8/31/07, MC
 FD MAG/WASHER
 REF26
 12/2/16
 FD 1" DOWN
 7/18/19, JFO



O.D.O.T. DISTRICT 2 SURVEY OFFICE (USE ONLY)

PERSONNEL _____

REFERENCE NO. 27

SHEET 44 OF 49

NOTES RHOADES

DATE 7/6/18

ROUTE SR 66

H.C. O'DONNELL

WEATHER SUNNY

COUNTY FULTON

R.C. TRENKA

TEMP. 74°

TOWNSHIP GORHAM

SECTION 29

DWG BY NIESE PID 102801

T 9 S R 5 E

TYPE MONUMENT MAG/WASHER

ON SURFACE - ~~BELOW~~ ON

OFFSET 0.6' LT : ~~RT~~

10.7' TO LT EDGE PAVEMENT

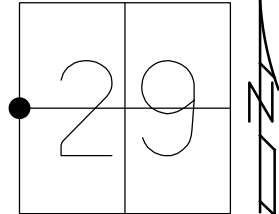
STATION: 671+95.8

HORIZ.DATUM: NAD83(2011)

GEOID: 2012A

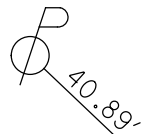
GRID: NORTHING: 731090.332

EASTING: 1469309.690



RECORD:
 FD PK/WASHER
 10/12/93, CL
 SET PK/WASHER
 12/8/93, MC
 FD SHANK
 6/19/07, TMR
 SET MAG/WASHER
 8/31/07, MC
 FD MAG/WASHER
 REF27
 12/2/16
 FD 1" DOWN
 7/18/19, JFO

FD
SHI



SR 66

29.33'

FD
SHI



O.D.O.T. DISTRICT 2 SURVEY OFFICE (USE ONLY)

PERSONNEL

REFERENCE NO. 27 A

SHEET 45 OF 49

NOTES RHOADES

DATE 7/6/18

ROUTE SR 66

H.C. O'DONNELL

WEATHER SUNNY

COUNTY FULTON

R.C. TRENKA

TEMP. 74°

TOWNSHIP GORHAM

DWG BY NIESE

PID 102801

SECTION 29

T 9 S R 5 E

TYPE MONUMENT MAG/WASHER

ON SURFACE - ~~BELOW~~ ON

OFFSET 0 PAVEMENT ON LT : RT

10.3' TO RT EDGE PAVEMENT

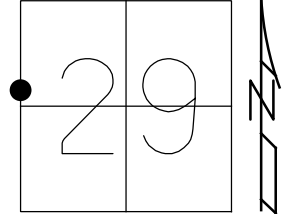
STATION: 687+32.2

HORZ.DATUM: NAD83(2011)

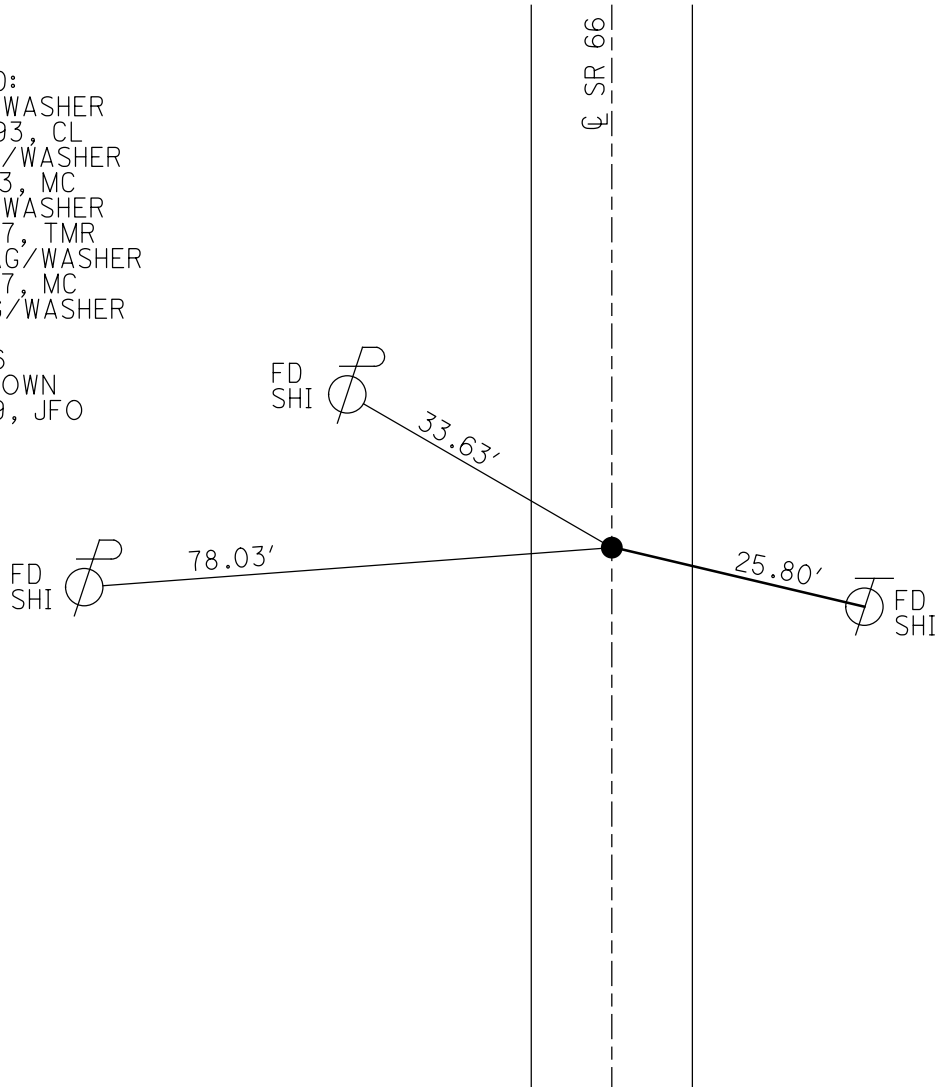
GEOID: 2012A

GRID: NORTHING: 732417.251

EASTING: 1469306.472



RECORD:
FD PK/WASHER
10/12/93, CL
SET PK/WASHER
12/8/93, MC
FD PK/WASHER
6/19/07, TMR
SET MAG/WASHER
8/31/07, MC
FD MAG/WASHER
REFA27
12/2/16
FD 1" DOWN
7/18/19, JFO

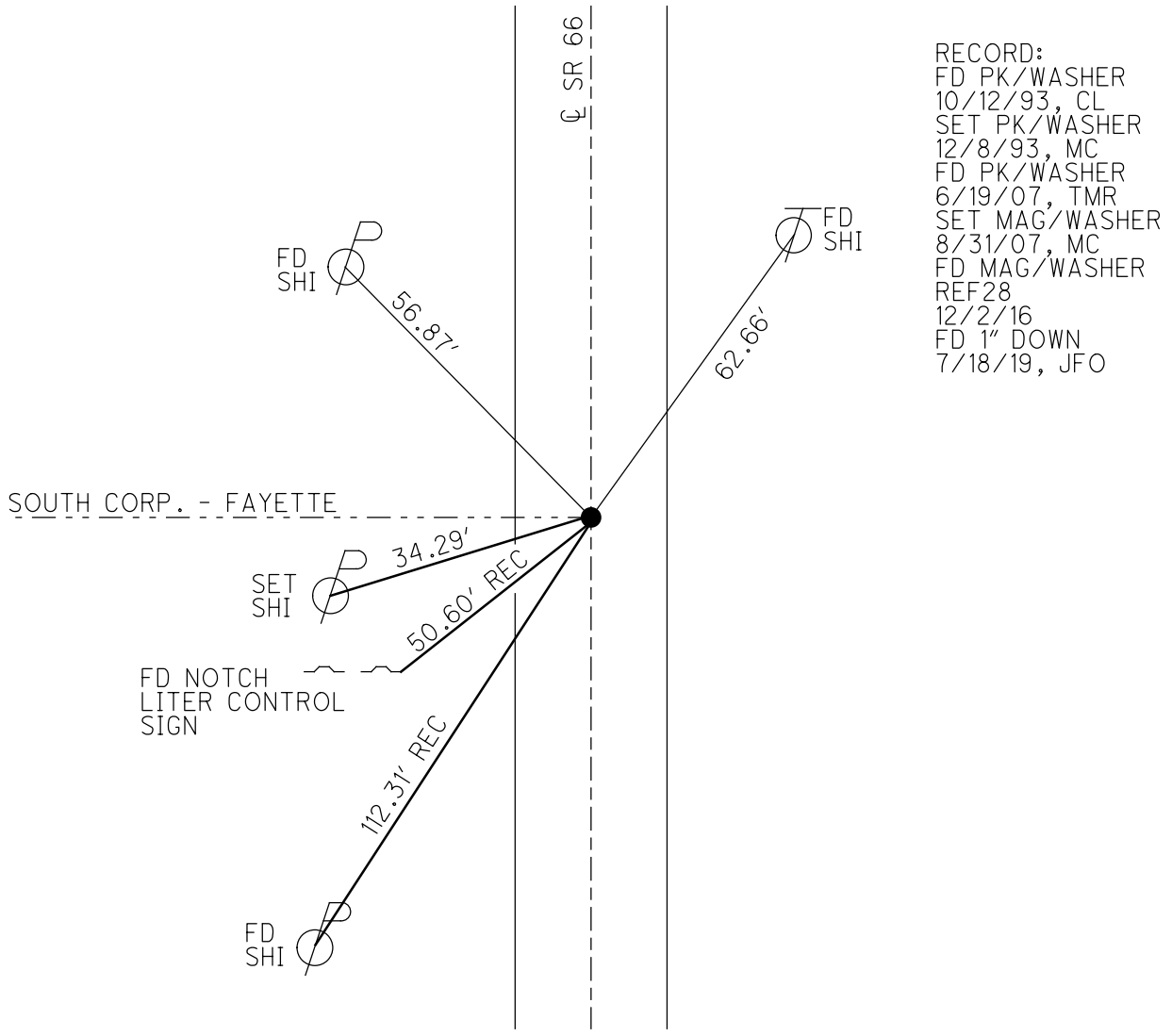
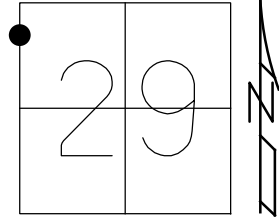


O.D.O.T. DISTRICT 2 SURVEY OFFICE (USE ONLY)

PERSONNEL _____ REFERENCE NO. 28 SHEET 46 OF 49
 NOTES RHOADES DATE 7/6/18 ROUTE SR 66
 H.C. O'DONNELL WEATHER SUNNY COUNTY FULTON
 R.C. TRENKA TEMP. 74° TOWNSHIP GORHAM
 DWG BY NIESE PID 102801 SECTION 29
 T 9 S R 5 E

TYPE MONUMENT MAG/WASHER
 ON SURFACE - ~~BELOW~~ ON _____
 OFFSET C PAVEMENT 0.4' ~~LT~~ : RT
11.2' TO LT EDGE PAVEMENT
 STATION: 695+25.7

HORIZ.DATUM: NAD83(2011) GEOID: 2012A
 GRID: NORTHING: 732547.056 EASTING: 1469306.211



RECORD:
 FD PK/WASHER
 10/12/93, CL
 SET PK/WASHER
 12/8/93, MC
 FD PK/WASHER
 6/19/07, TMR
 SET MAG/WASHER
 8/31/07, MC
 FD MAG/WASHER
 REF28
 12/2/16
 FD 1" DOWN
 7/18/19, JFO

O.D.O.T. DISTRICT 2 SURVEY OFFICE (USE ONLY)

PERSONNEL

REFERENCE NO. 29

SHEET 47 OF 49

NOTES RHOADES

DATE 7/6/18

ROUTE SR 66

H.C. O'DONNELL

WEATHER CLOUDY

COUNTY FULTON

R.C. TRENKA

TEMP. 74°

TOWNSHIP GORHAM

DWG BY NIESE PID 102801

SECTION 29

T 9 S R 5 E

TYPE MONUMENT MAG/WASHER

ON SURFACE - ~~BELOW~~ ON

OFFSET 0.3' LT : ~~RT~~

- TO - EDGE PAVEMENT

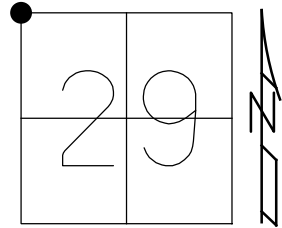
STATION: 698+50.47

HORIZ.DATUM: NAD88(2011)

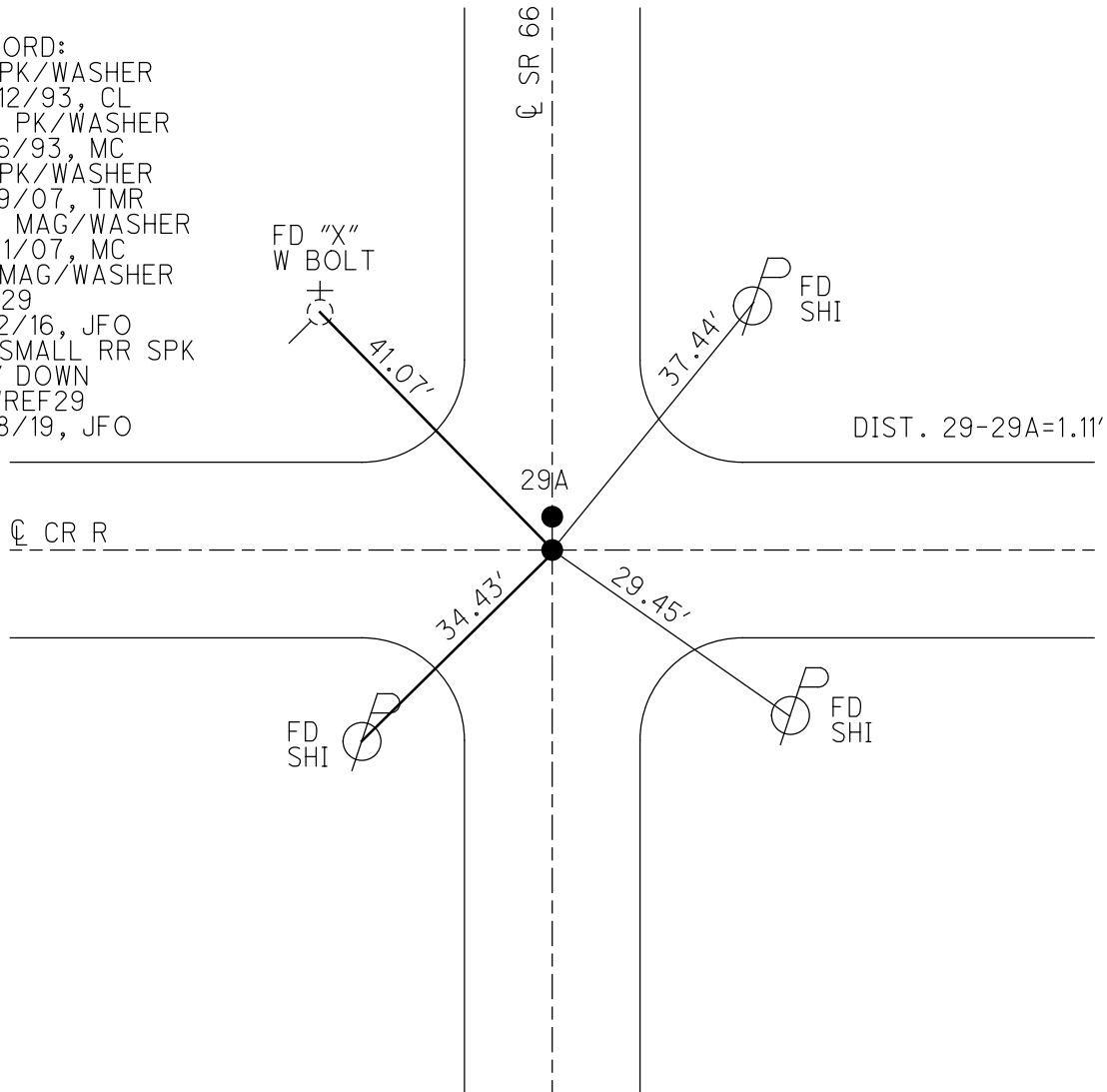
GEOID: 2012A

GRID: NORTHING: 733743.919

EASTING: 1469303.367



RECORD:
 FD PK/WASHER
 10/12/93, CL
 SET PK/WASHER
 12/6/93, MC
 FD PK/WASHER
 6/19/07, TMR
 SET MAG/WASHER
 8/31/07, MC
 FD MAG/WASHER
 REF29
 12/2/16, JFO
 FD SMALL RR SPK
 1/2" DOWN
 NEWREF29
 7/18/19, JFO

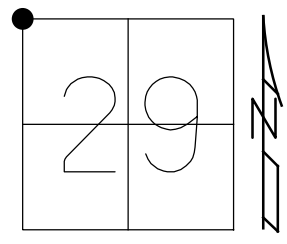


DIST. 29-29A=1.11'

O.D.O.T. DISTRICT 2 SURVEY OFFICE (USE ONLY)

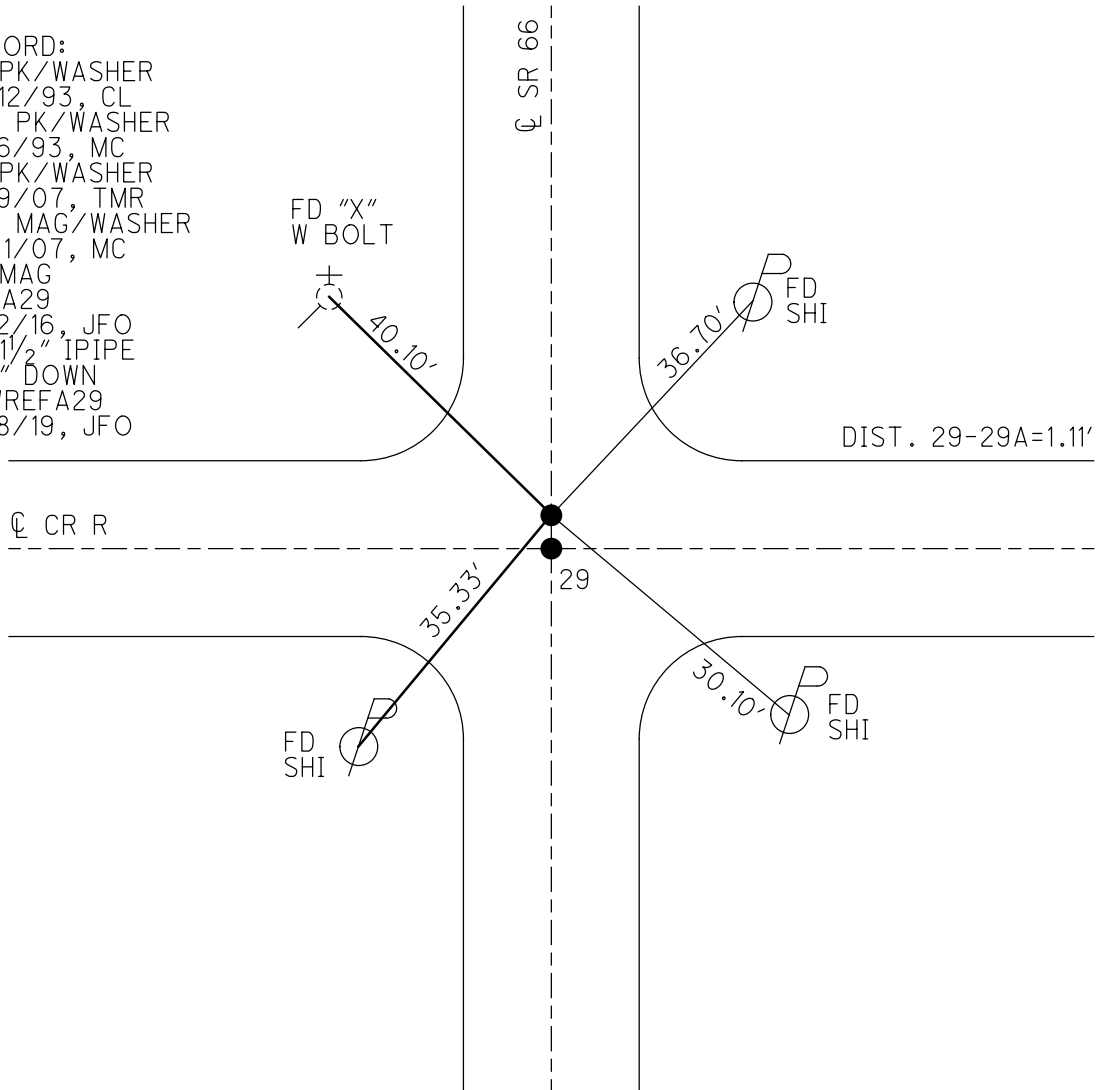
PERSONNEL _____ REFERENCE NO. 29 A SHEET 48 OF 49
 NOTES RHOADES DATE 7/6/18 ROUTE SR 66
 H.C. O'DONNELL WEATHER CLOUDY COUNTY FULTON
 R.C. TRENKA TEMP. 74° TOWNSHIP GORHAM
 _____ SECTION 29
 DWG BY NIESE PID 102801 T 9 S R 5 E

TYPE MONUMENT MAG/WASHER
 ON SURFACE - ~~BELOW~~ ON _____
 OFFSET \varnothing PAVEMENT 0.3' LT : ~~RT~~
 - TO - EDGE PAVEMENT
 STATION: 698+50.5



HORZ. DATUM: NAD88(2011) GEOID: 2012A
 GRID: NORTHING: 733745.008 EASTING: 1469303.476

RECORD:
 FD PK/WASHER
 10/12/93, CL
 SET PK/WASHER
 12/6/93, MC
 FD PK/WASHER
 6/19/07, TMR
 SET MAG/WASHER
 8/31/07, MC
 FD MAG
 REFA29
 12/2/16, JFO
 FD 1 1/2" IPIPE
 2 1/2" DOWN
 NEWREFA29
 7/18/19, JFO



O.D.O.T. DISTRICT 2 SURVEY OFFICE (USE ONLY)

PERSONNEL _____ REFERENCE NO. 30 SHEET 49 OF 49
 NOTES LEU DATE 4/13/17 ROUTE SR 66
 H.C. HOMAN WEATHER OVERCAST COUNTY FULTON
 R.C. LEU TEMP. 48° TOWNSHIP GORHAM
 DWG BY NIESE PID 102801 SECTION 20
 T 9 S R 1 E

TYPE MONUMENT MAG NAIL

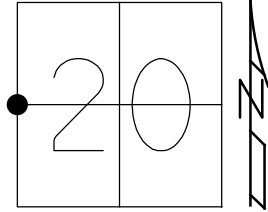
~~ON SURFACE~~ - BELOW ON

OFFSET ☉ PAVEMENT ON LT : RT
- TO - EDGE PAVEMENT

STATION: 724+98.3

HORZ.DATUM: NAD83(2011) GEOID: 2012A

GRID: NORTHING: 736392.803 EASTING: 1469290.012



RECORD:
 FD SM.R.R.SPIKE
 5-17-02, MB
 SET P.K./WASHER
 6-6-02, MB
 FD MAG NAIL
 REFC10
 4-13-2014, DCH
 FD MAG NAIL
 REF30
 12/2/16, JFO
 SET MAG/WASHER
 8-14-17, DCH

NOTE: REF 10C US 20

