

PROPERTY MAP

FED. RD. DIVISION	STATE	PROJECT	TYPE FUNDS
5	OHIO	F-14(12)	

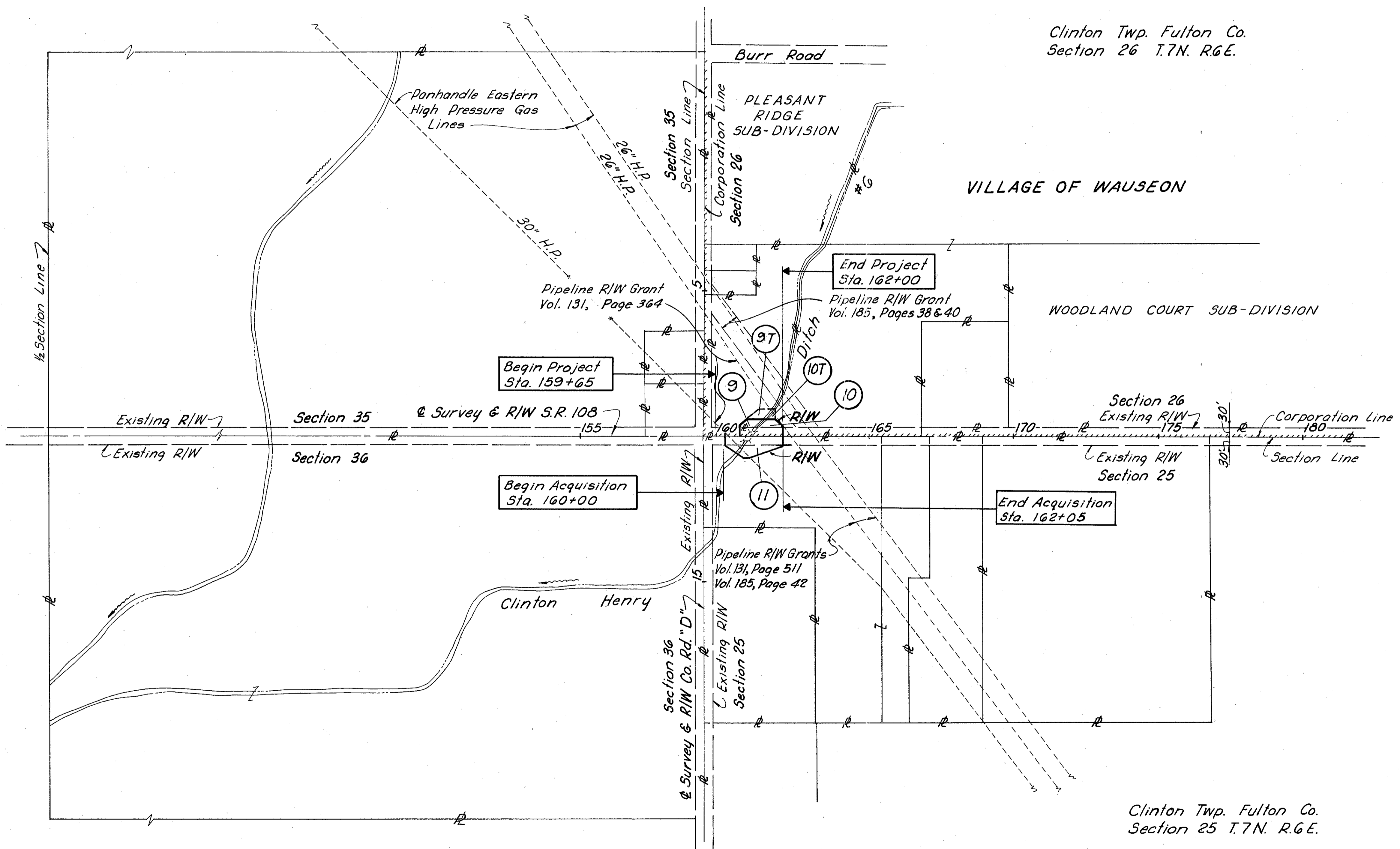
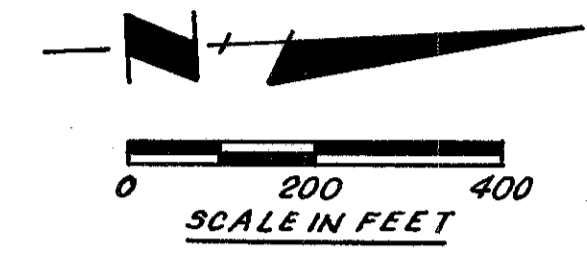
11
13

FUL 108-3.04
R/W PLAN

2
4

Clinton Twp. Fulton Co.
Section 35 T.7N. R.6E.

Clinton Twp. Fulton Co.
Section 26 T.7N. R.6E.



Clinton Twp. Fulton Co.
Section 36 T.7N. R.6E.

Clinton Twp. Fulton Co.
Section 25 T.7N. R.6E.

- PARCEL No. OWNER**
- 9 William G. & Rebecca L. Wagner
 - 10 Gaylord W. & Norma L. Wagner
 - 11 Virginia L. Goldsmith

UTILITY OWNERS	
TYPE	NAME & ADDRESS
Telephone	United Telephone Company 122 South Elizabeth Street Lima, Ohio 45802
Power	Toledo Edison Company 134 North Fulton Street Wauseon, Ohio 43567
Cablevision	Direct Channels, Inc. 109 Clinton Street Defiance, Ohio 43512
Gas	Panhandle Eastern Pipeline Co. 3695 South Sixth Street Springfield, Illinois 62703
Water	Village of Wauseon, Ohio Water Department 230 Clinton Street Wauseon, Ohio 43567

Rev.	Date	Description

FED. RD. DIVISION	STATE	PROJECT	TYPE FUNDS
5	OHIO	F-14(12)	

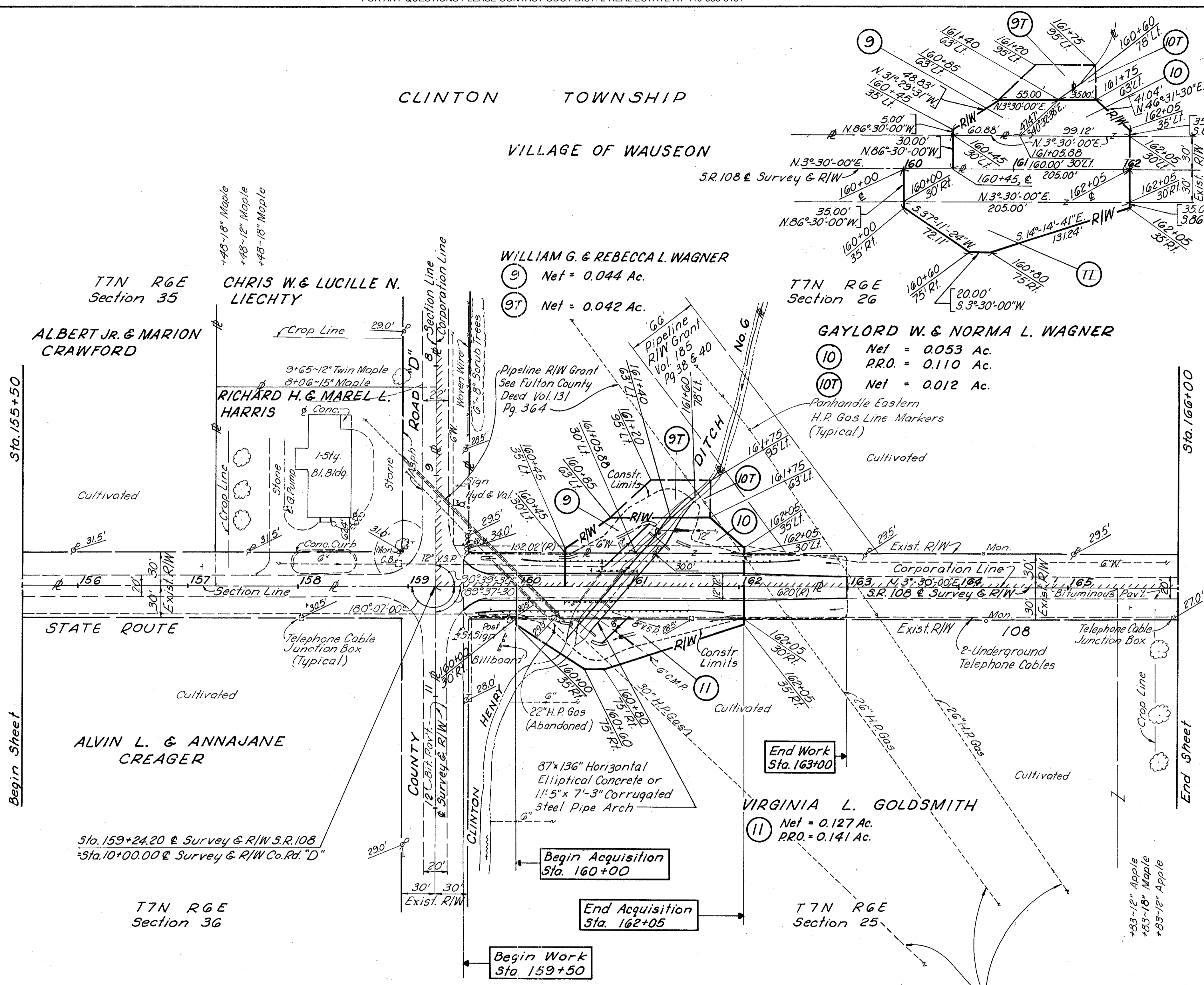
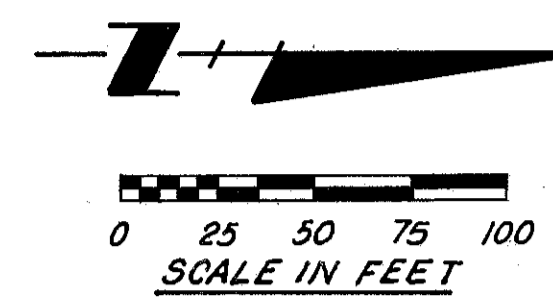
13
13

FUL 108-3.04 R/W PLAN

4
4

CLINTON TOWNSHIP

VILLAGE OF WAUSEON



WILLIAM G. & REBECCA L. WAGNER
 9 Net = 0.044 Ac.
 9T Net = 0.042 Ac.

GAYLORD W. & NORMA L. WAGNER
 10 Net = 0.053 Ac.
 P.R.O. = 0.110 Ac.
 10T Net = 0.012 Ac.

VIRGINIA L. GOLDSMITH
 11 Net = 0.127 Ac.
 P.R.O. = 0.141 Ac.

77N R6E Section 35
ALBERT JR. & MARION CRAWFORD

Sta. 155+50

Begin Sheet

STATE ROUTE

ALVIN L. & ANNAJANE CREAHER

Sta. 159+24.20 & Survey & R/W S.R. 108
 Sta. 10+00.00 & Survey & R/W Co. Rd. "D"

77N R6E Section 36

Begin Acquisition
Sta. 160+00

End Acquisition
Sta. 162+05

Begin Work
Sta. 159+50

End Work
Sta. 163+00

77N R6E Section 25

Pipeline R/W Grants
See Fulton County Deeds
Vol. 131 Pg. 511 & Vol. 185 Pg. 42

Rev.	Date	Description

R/W Sta. 155+50 To Sta. 166+00