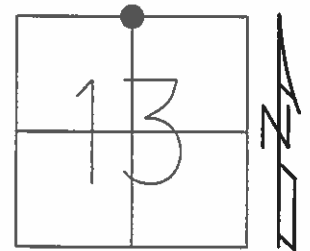


O.D.O.T. DISTRICT 2 SURVEY OFFICE (USE ONLY)

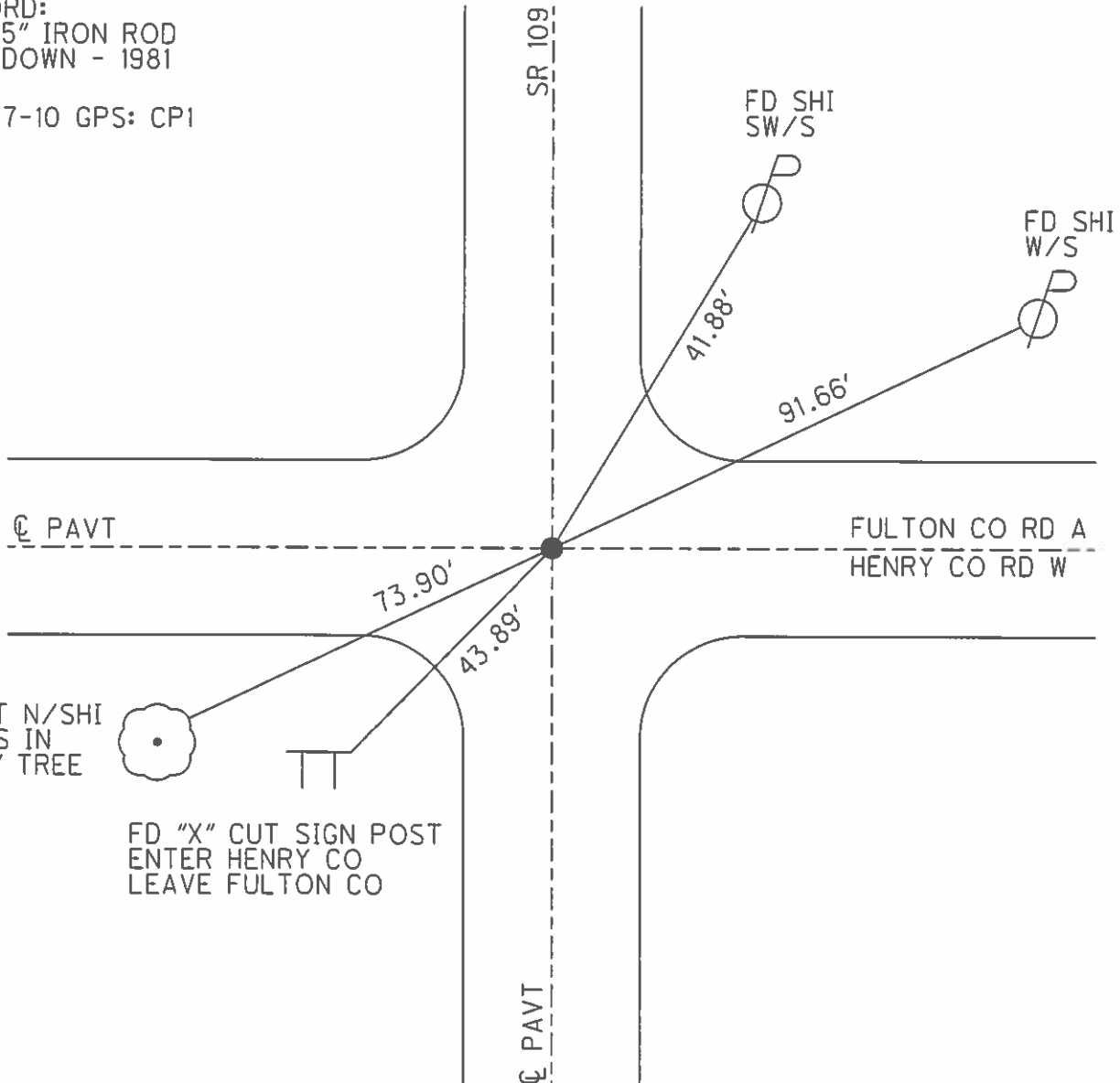
PERSONNEL	REFERENCE NO. <u>1</u>	SHEET <u>1</u> OF <u>14</u>
NOTES <u>HUSS</u>	DATE <u>07-07-10</u>	ROUTE <u>SR 109</u>
H.C. <u>HUSS</u>	WEATHER <u>SUNNY</u>	COUNTY <u>FULTON</u>
R.C. <u>CANTERBURY</u>	TEMP. <u>94°</u>	TOWNSHIP <u>YORK</u>
		SECTION <u>13</u>
		T <u>6</u> N R <u>7</u> E

TYPE MONUMENT _____ MAG/WASHER _____
 ON SURFACE - BELOW _____ ON _____
 LEFT - ℄ PAV'T - RIGHT _____ ON _____
 _____ TO _____ EDGE PAVEMENT
 S.L.M. _____ 0+00 _____



Grid: Northing: 666633.034 Easting: 1555154.504

RECORD:
 FD 1.5" IRON ROD
 2.5" DOWN - 1981
 07-07-10 GPS: CP1

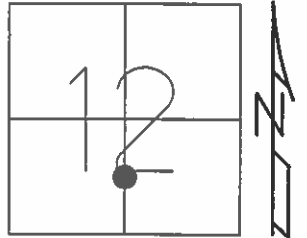


FD "X" CUT SIGN POST
 ENTER HENRY CO
 LEAVE FULTON CO

O.D.O.T. DISTRICT 2 SURVEY OFFICE (USE ONLY)

PERSONNEL	REFERENCE NO. <u>2</u>	SHEET <u>2</u> OF <u>14</u>
NOTES <u>HUSS</u>	DATE <u>07-08-10</u>	ROUTE <u>SR 109</u>
H.C. <u>HUSS</u>	WEATHER <u>SUNNY</u>	COUNTY <u>FULTON</u>
R.C. <u>CANTERBURY</u>	TEMP. <u>94°</u>	TOWNSHIP <u>YORK</u>
		SECTION <u>12</u>
		T <u>6</u> N R <u>7</u> E

TYPE MONUMENT _____ SM RR/SPK _____
 ON SURFACE - BELOW _____ ON _____
 LEFT - Q PAV'T - RIGHT _____ ON _____
10.1' TO RT EDGE PAVEMENT
 S.L.M. _____ 13+40 _____

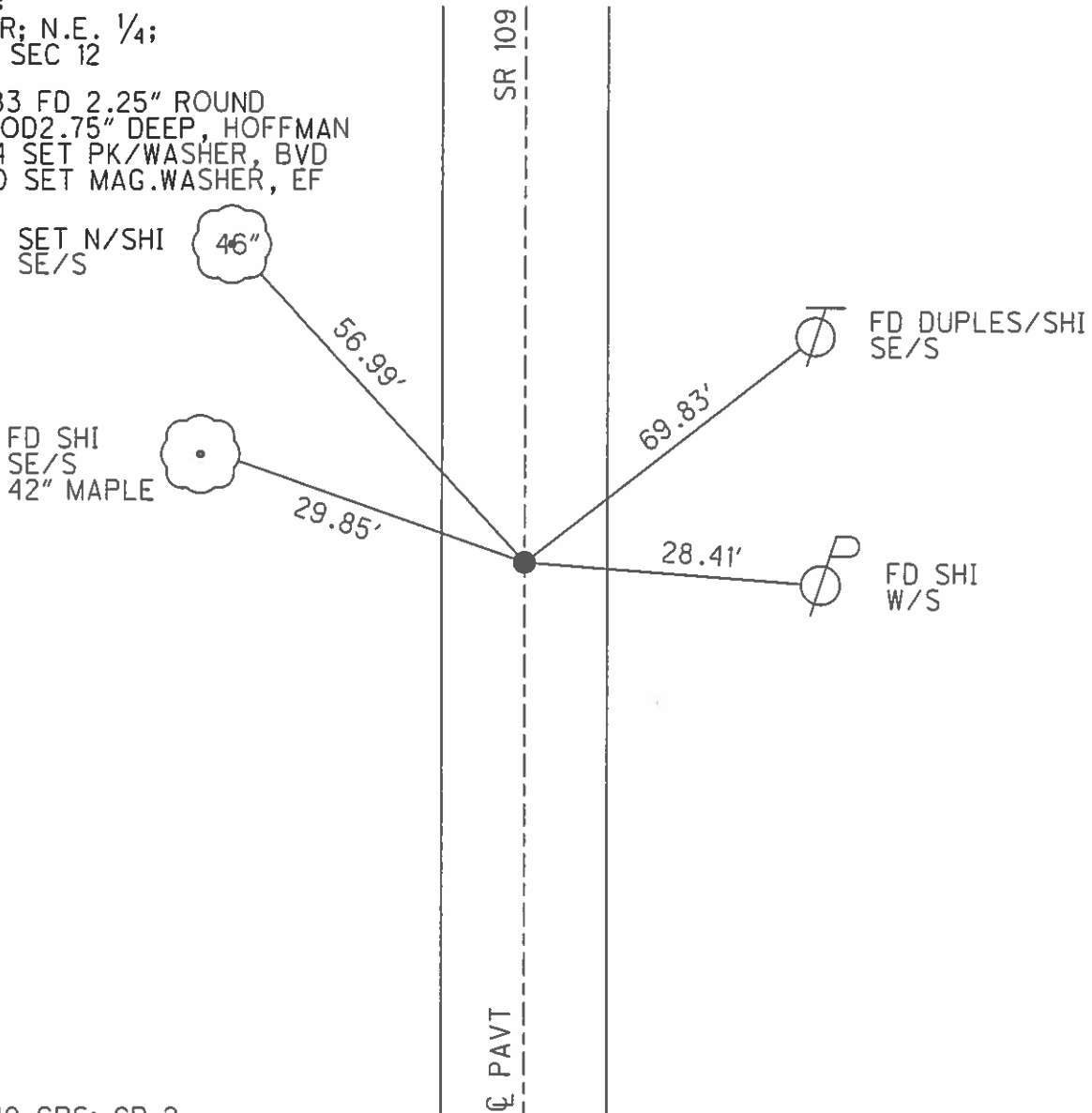


Grid: Northing: 667972.085 Easting: 1555175.234

RECORD:

S.E. COR; N.E. 1/4;
 S.W. 1/4 SEC 12

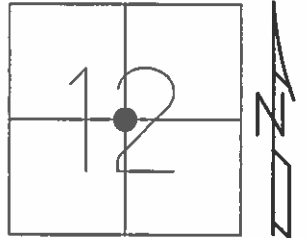
03-25-83 FD 2.25" ROUND
 HEAD IROD 2.75" DEEP, HOFFMAN
 10-13-94 SET PK/WASHER, BVD
 09-16-10 SET MAG. WASHER, EF



O.D.O.T. DISTRICT 2 SURVEY OFFICE (USE ONLY)

PERSONNEL	REFERENCE NO. <u>3</u>	SHEET <u>3</u> OF <u>14</u>
NOTES <u>CANTERBURY</u>	DATE <u>07-12-10</u>	ROUTE <u>SR 109</u>
H.C. <u>GOBLE</u>	WEATHER <u>FAIR</u>	COUNTY <u>FULTON</u>
R.C. <u>CANTERBURY</u>	TEMP. <u>80°</u>	TOWNSHIP <u>YORK</u>
		SECTION <u>12</u>
		T <u>6</u> N R <u>7</u> E

TYPE MONUMENT _____ PK NAIL _____
 ON SURFACE - ~~BELOW~~ _____ ON _____
 LEFT - Q PAV'T - RIGHT _____ ON _____
10.0' TO RT EDGE PAVEMENT
 S.L.M. _____ 26+80 _____



Grid: Northing: 669310.387 Easting: 1555195.827

RECORD:
 MID-POST SEC 12
 FD 1" I-PIPE 2" BELOW SURFACE

07-08-10 GPS: CP 3

05-17-93 SET SMALL RR SPK, SWH
 10-13-94 SET PK/WASHER, BVD
 07-12-10 FD PK NAIL
 09-16-10 SET MAG/WASHER, EF

FD SHI SE/S
 40" OAK



48.67'

METAL FENCE POST
 4TH NOTCH UP



31.37'

SR 109

Q PAVT

110.81'



FD SHI SW/S

30.48'

SET TACK
 4" WOOD POST

111.11'



FD SHI
 NW/S

O.D.O.T. DISTRICT 2 SURVEY OFFICE (USE ONLY)

PERSONNEL

REFERENCE NO. 4

SHEET 4 OF 14

NOTES CANTERBURY

DATE 07-12-10

ROUTE SR 109

H.C. GOBLE

WEATHER FAIR

COUNTY FULTON

R.C. CANTERBURY

TEMP. 80°

TOWNSHIP YORK

SECTION 12

T 6 N R 7 E

TYPE MONUMENT PK/WASHER

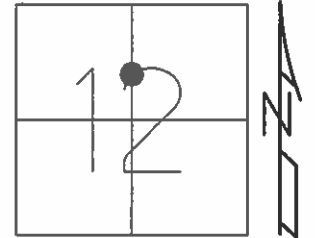
ON SURFACE - BELOW ON

LEFT - CL PAV'T - RIGHT ON

9.8' TO RT EDGE PAVEMENT

S.L.M. 40+00

Grid: Northing: 670628.152 Easting: 1555215.464



RECORD:

S.W. COR: NW 1/4;

N.E. 1/4 SEC 12

FD I-PIPE 2" BELOW SURFACE

07-08-10 GPS: CP 4

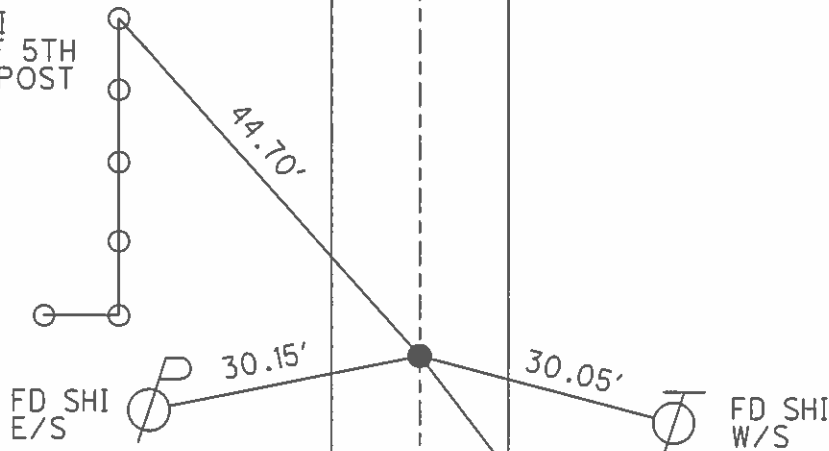
05-17-93 SET SMALL RR SPK, SWH

10-13-94 SET PK/WASHER, BVD

07-12-10 FD PK/WASHER

09-16-10 SET MAG/WASHER, EF

SET SHI
TOP OF 5TH
FENCE POST



CL PAVT

O.D.O.T. DISTRICT 2 SURVEY OFFICE (USE ONLY)

PERSONNEL

REFERENCE NO. 5

SHEET 5 OF 14

NOTES CANTERBURY

DATE 07-12-10

ROUTE SR 109

H.C. GOBLE

WEATHER FAIR

COUNTY FULTON

R.C. CANTERBURY

TEMP. 80°

TOWNSHIP YORK

SECTION 12

T 6 N R 7 E

TYPE MONUMENT SM RR SPK

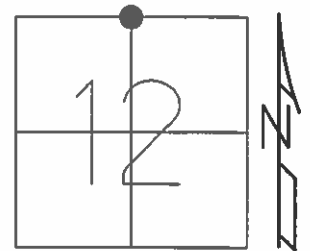
ON SURFACE - BELOW 0.15'

LEFT - Q PAV'T - RIGHT 0.5'

10.4' TO RT EDGE PAVEMENT

S.L.M. 53+21

Grid: Northing: 671952.532 Easting: 1555235.063



RECORD:

N 1/4 COR. SEC 12

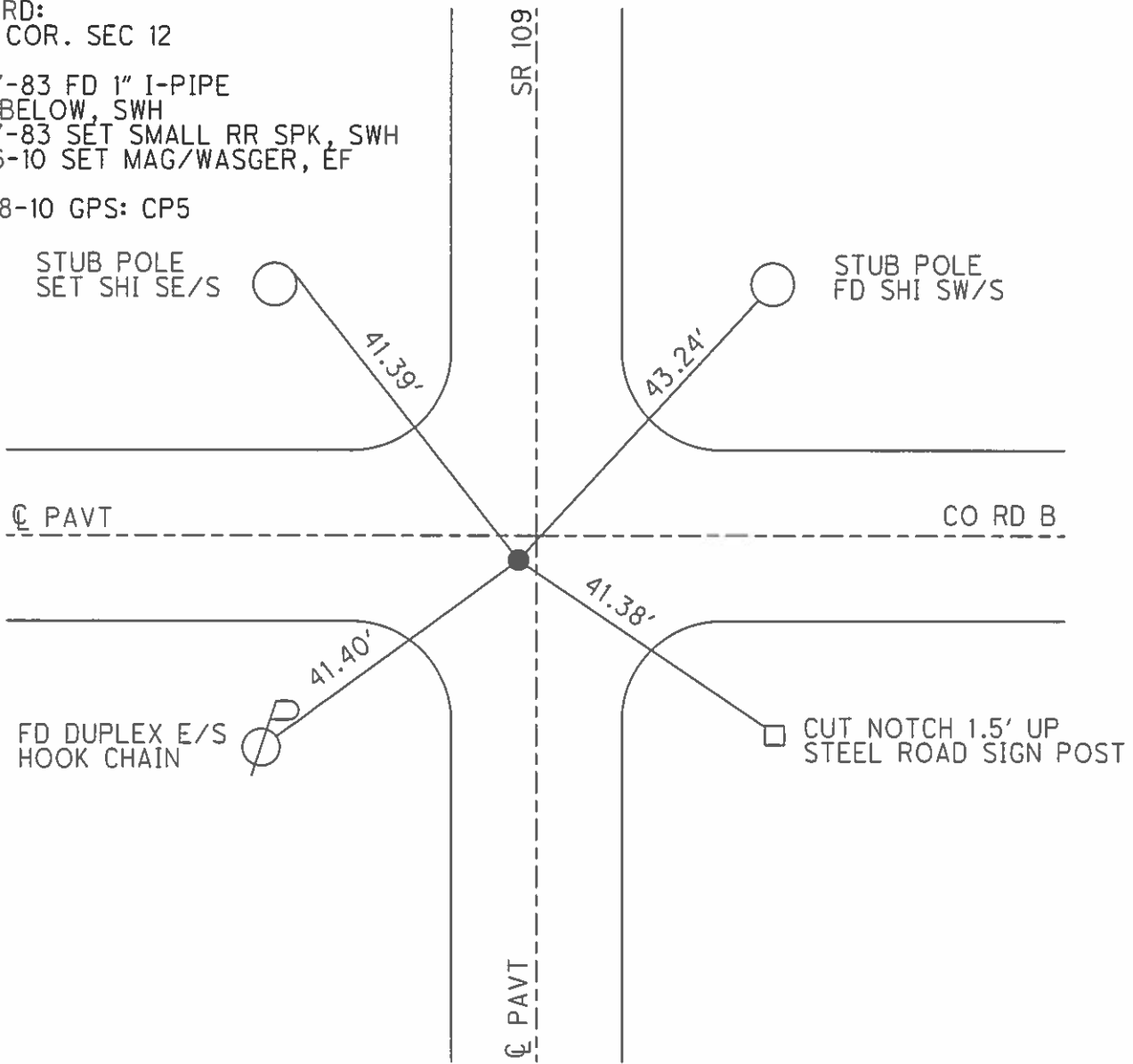
05-17-83 FD 1" I-PIPE

2.5" BELOW, SWH

05-17-83 SET SMALL RR SPK, SWH

09-16-10 SET MAG/WASGER, EF

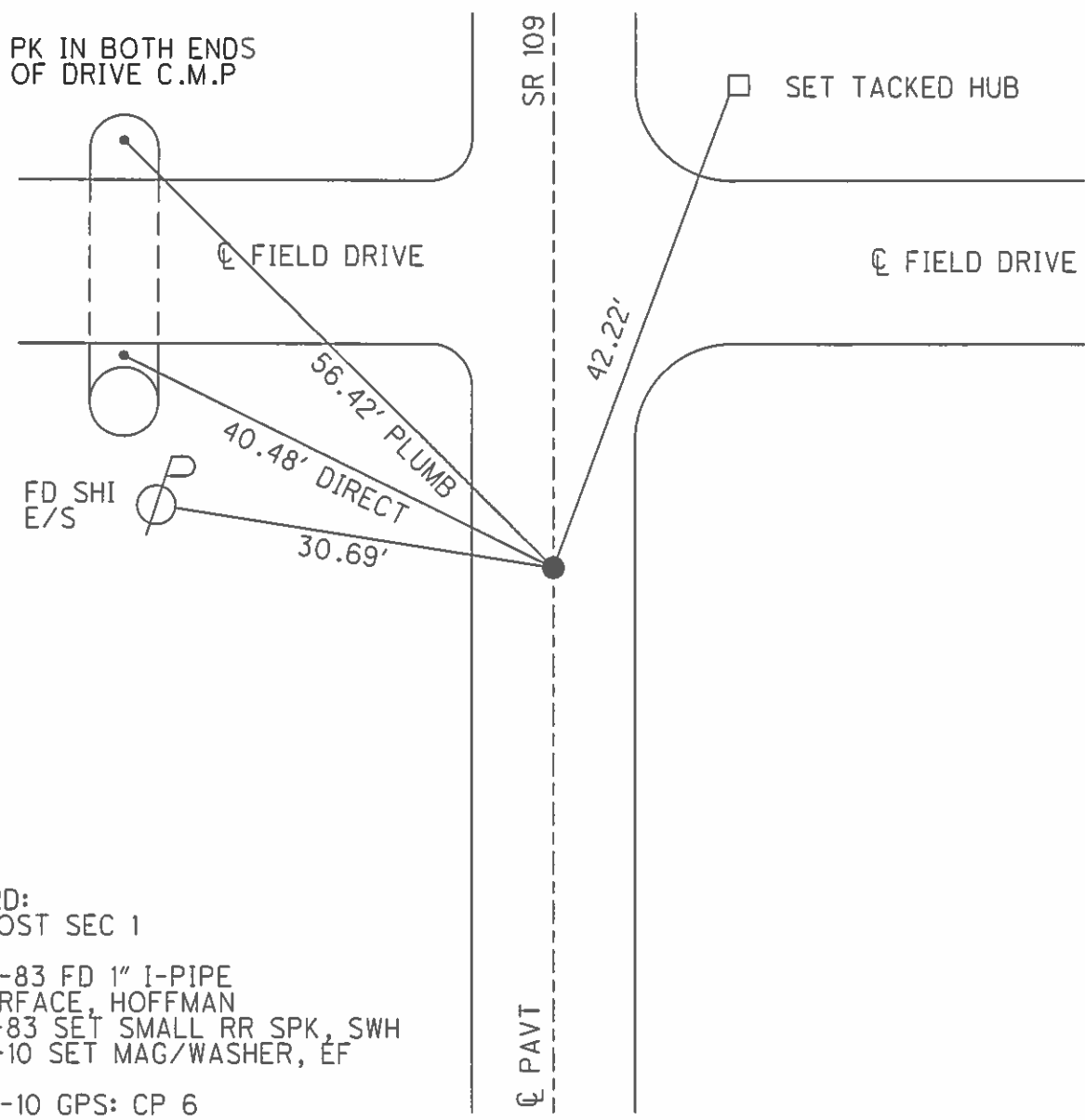
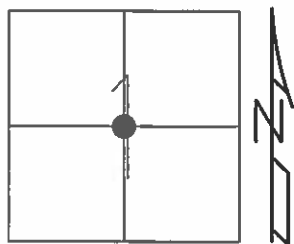
07-08-10 GPS: CP5



O.D.O.T. DISTRICT 2 SURVEY OFFICE (USE ONLY)

PERSONNEL	REFERENCE NO. <u>6</u>	SHEET <u>6</u> OF <u>14</u>
NOTES <u>CANTERBURY</u>	DATE <u>07-12-10</u>	ROUTE <u>SR 109</u>
H.C. <u>GOBLE</u>	WEATHER <u>CLEAR</u>	COUNTY <u>FULTON</u>
R.C. <u>CANTERBURY</u>	TEMP. <u>82°</u>	TOWNSHIP <u>YORK</u>
		SECTION <u>1</u>
		T <u>6</u> N R <u>7</u> E

TYPE MONUMENT _____ PK/WASHER _____
 ON SURFACE - BELOW _____ ON _____
 LEFT - C PAV'T - RIGHT _____ ON _____
10.0' TO RT EDGE PAVEMENT
 S.L.M. _____ 80+01 _____
 Grid: Northing: 674630.626 Easting: 1555294.136



RECORD:
 MID-POST SEC 1
 03-25-83 FD 1" I-PIPE
 AT SURFACE, HOFFMAN
 05-17-83 SET SMALL RR SPK, SWH
 09-16-10 SET MAG/WASHER, EF
 07-08-10 GPS: CP 6

O.D.O.T. DISTRICT 2 SURVEY OFFICE (USE ONLY)

PERSONNEL

REFERENCE NO. 7-A

SHEET 7 OF 14

NOTES HUSS

DATE 07-14-10

ROUTE SR 109

H.C. FINTEL

WEATHER CLEAR

COUNTY FULTON

R.C. CANTERBURY

TEMP. 87°

TOWNSHIP YORK

SECTION 1

T 6 N R 7 E

TYPE MONUMENT _____ LG SPK _____

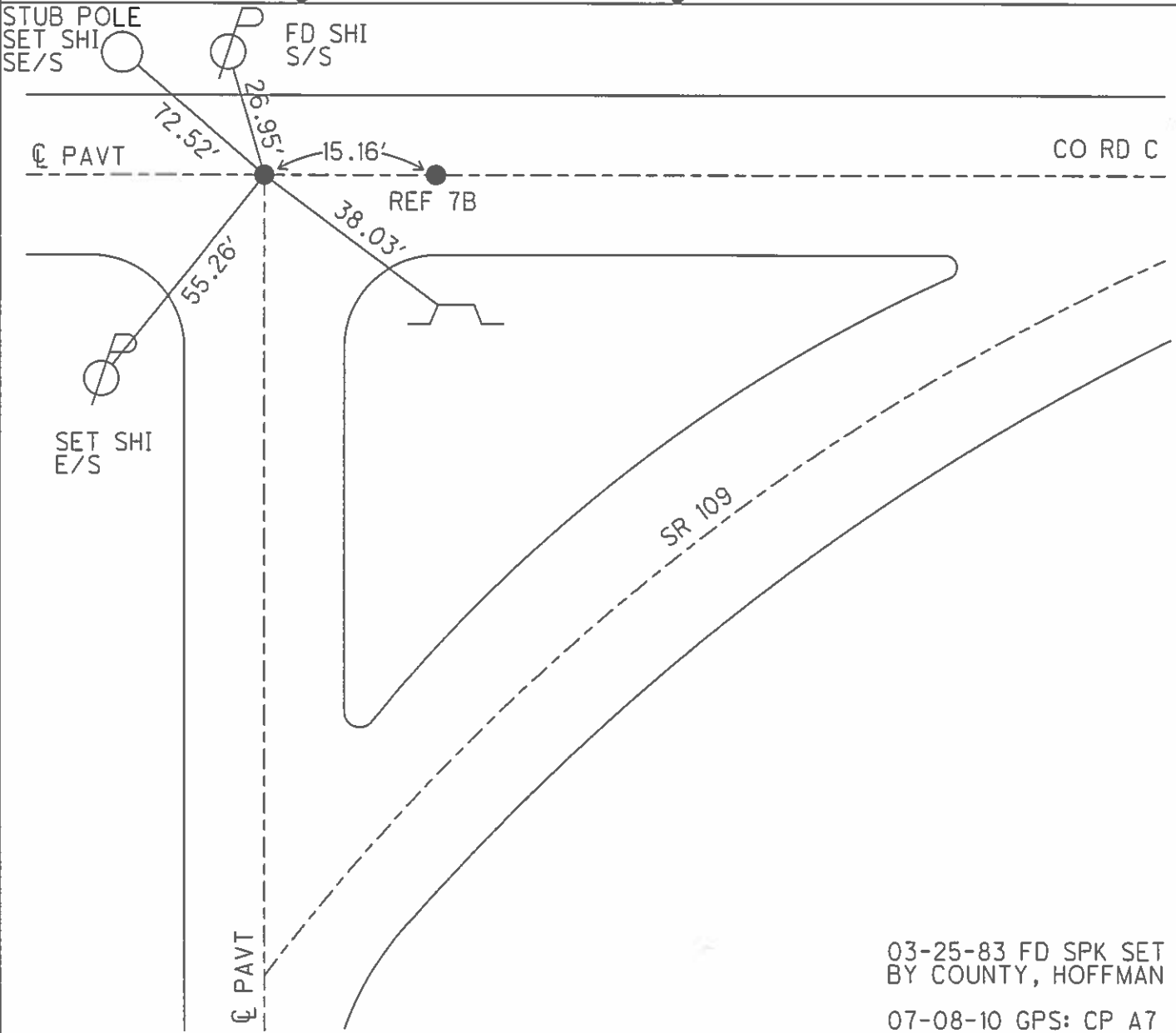
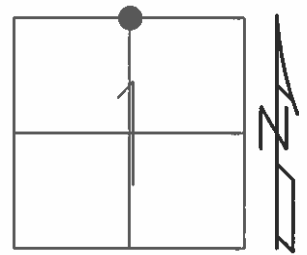
ON SURFACE - BELOW _____ ON _____

LEFT - \odot PAV'T - RIGHT _____ ON _____

9.7' TO N EDGE PAVEMENT

S.L.M. _____

Grid: Northing: 677254.919 Easting: 1555350.897

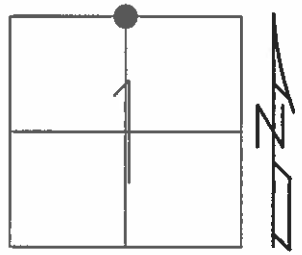


03-25-83 FD SPK SET
BY COUNTY, HOFFMAN
07-08-10 GPS: CP A7

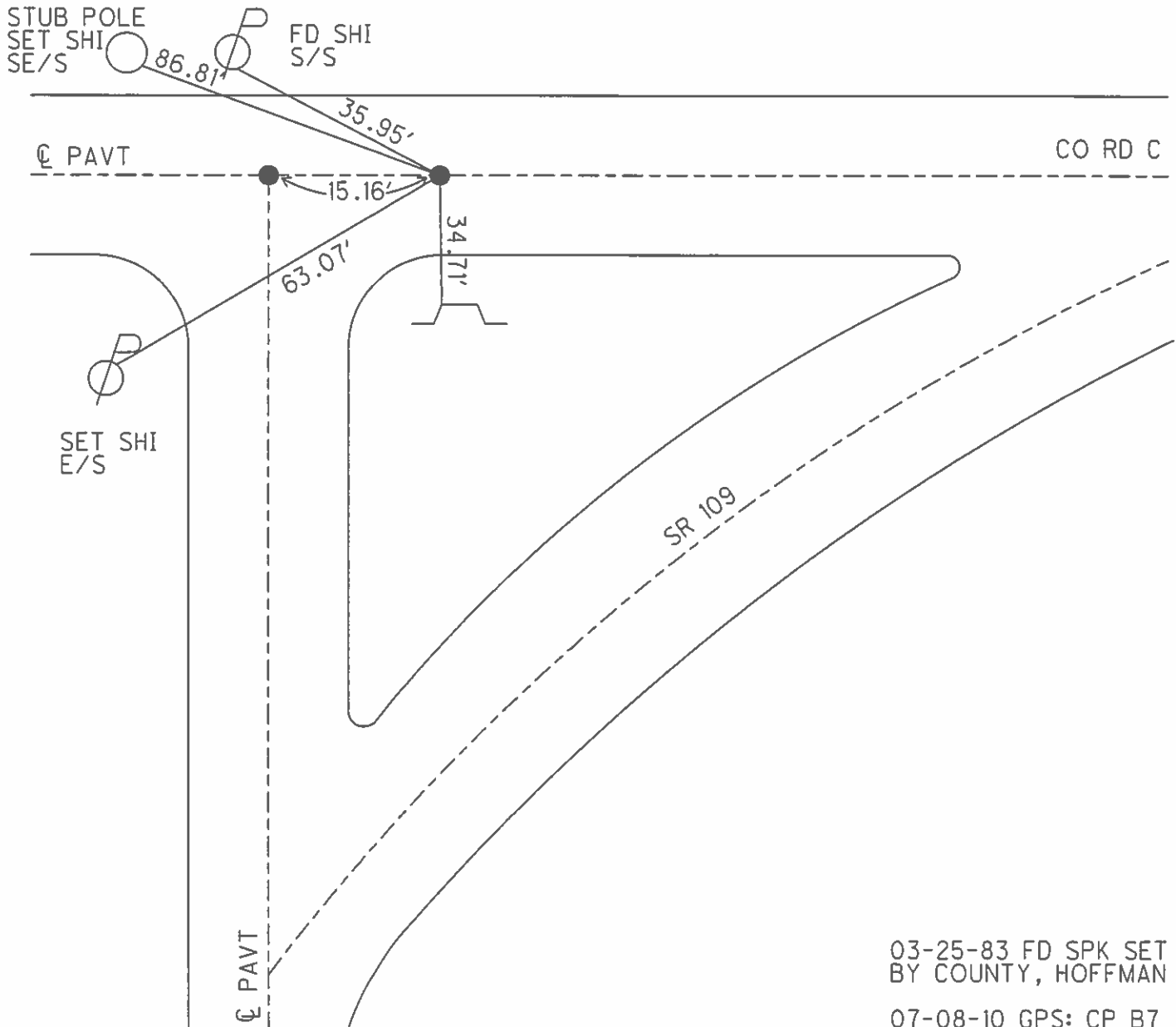
O.D.O.T. DISTRICT 2 SURVEY OFFICE (USE ONLY)

PERSONNEL	REFERENCE NO. <u>7-B</u>	SHEET <u>8</u> OF <u>14</u>
NOTES <u>HUSS</u>	DATE <u>07-14-10</u>	ROUTE <u>SR 109</u>
H.C. <u>FINTEL</u>	WEATHER <u>CLEAR</u>	COUNTY <u>FULTON</u>
R.C. <u>CANTERBURY</u>	TEMP. <u>87°</u>	TOWNSHIP <u>YORK</u>
		SECTION <u>1</u>
		T <u>6</u> N R <u>7</u> E

TYPE MONUMENT _____ LG SPK _____
 ON SURFACE - BELOW _____ ON _____
 LEFT - C PAV'T - RIGHT _____ ON _____
10.0' TO N EDGE PAVEMENT
 S.L.M. _____



Grid: Northing: 677254.978 Easting: 1555366.025

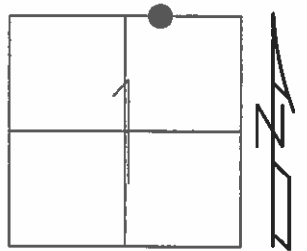


03-25-83 FD SPK SET
 BY COUNTY, HOFFMAN
 07-08-10 GPS: CP B7

O.D.O.T. DISTRICT 2 SURVEY OFFICE (USE ONLY)

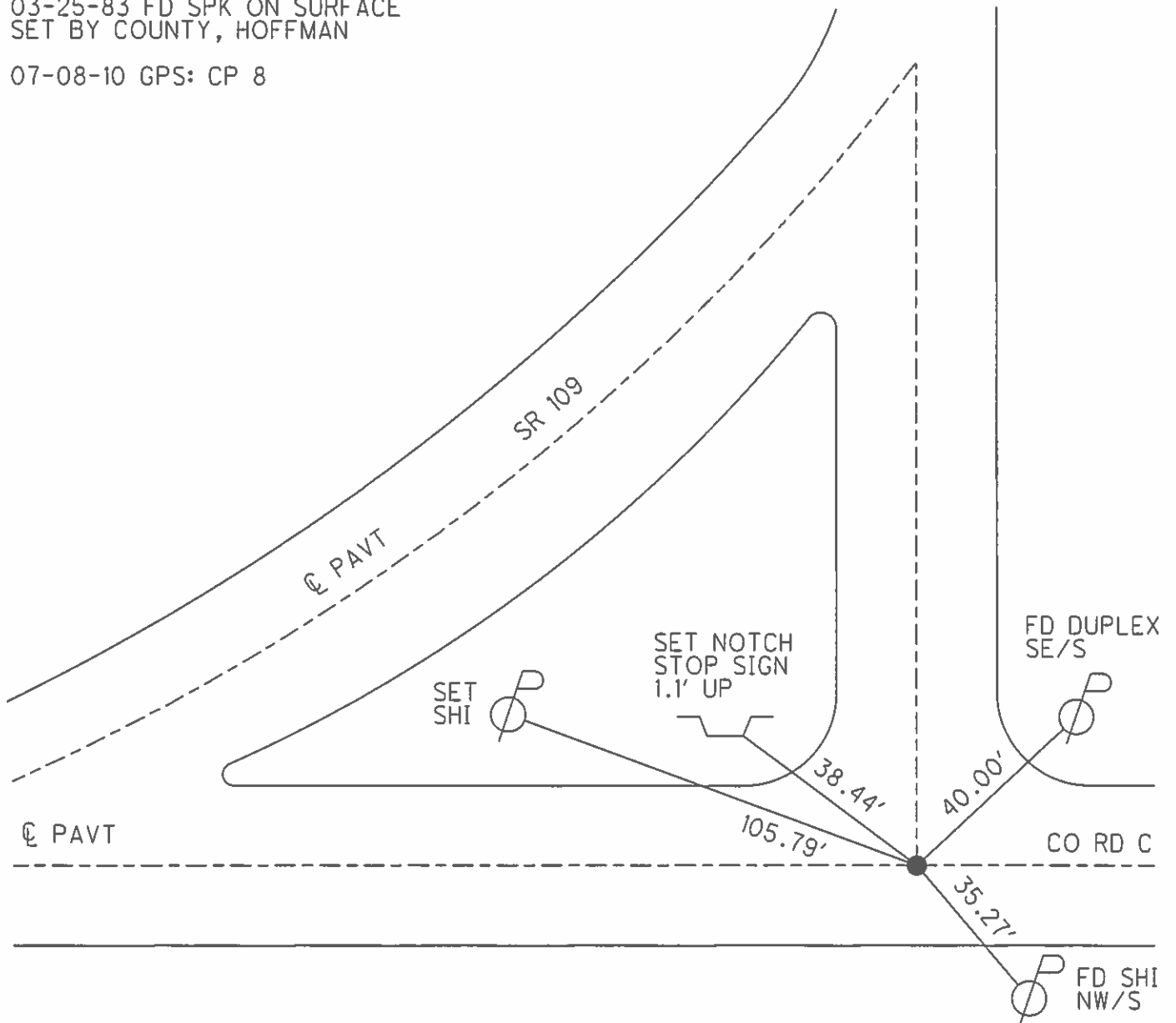
PERSONNEL	REFERENCE NO. <u>8</u>	SHEET <u>9</u> OF <u>14</u>
NOTES <u>HUSS</u>	DATE <u>07-14-10</u>	ROUTE <u>SR 109</u>
H.C. <u>FINTEL</u>	WEATHER <u>SUNNY</u>	COUNTY <u>FULTON</u>
R.C. <u>CANTERBURY</u>	TEMP. <u>87°</u>	TOWNSHIP <u>YORK</u>
		SECTION <u>1</u>
		T <u>6</u> N R <u>7</u> E

TYPE MONUMENT _____ LG RR SPK
~~ON SURFACE~~ - BELOW 0.25'
 LEFT - Q PAV'T - RIGHT _____
10.9' TO S EDGE PAVEMENT
 S.L.M. _____
 Grid: Northing: 677254.252 Easting: 1556687.065



03-25-83 FD SPK ON SURFACE
 SET BY COUNTY, HOFFMAN

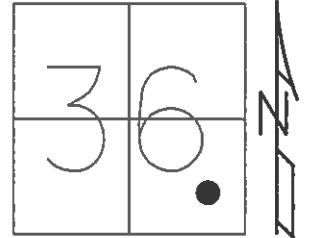
07-08-10 GPS: CP 8



O.D.O.T. DISTRICT 2 SURVEY OFFICE (USE ONLY)

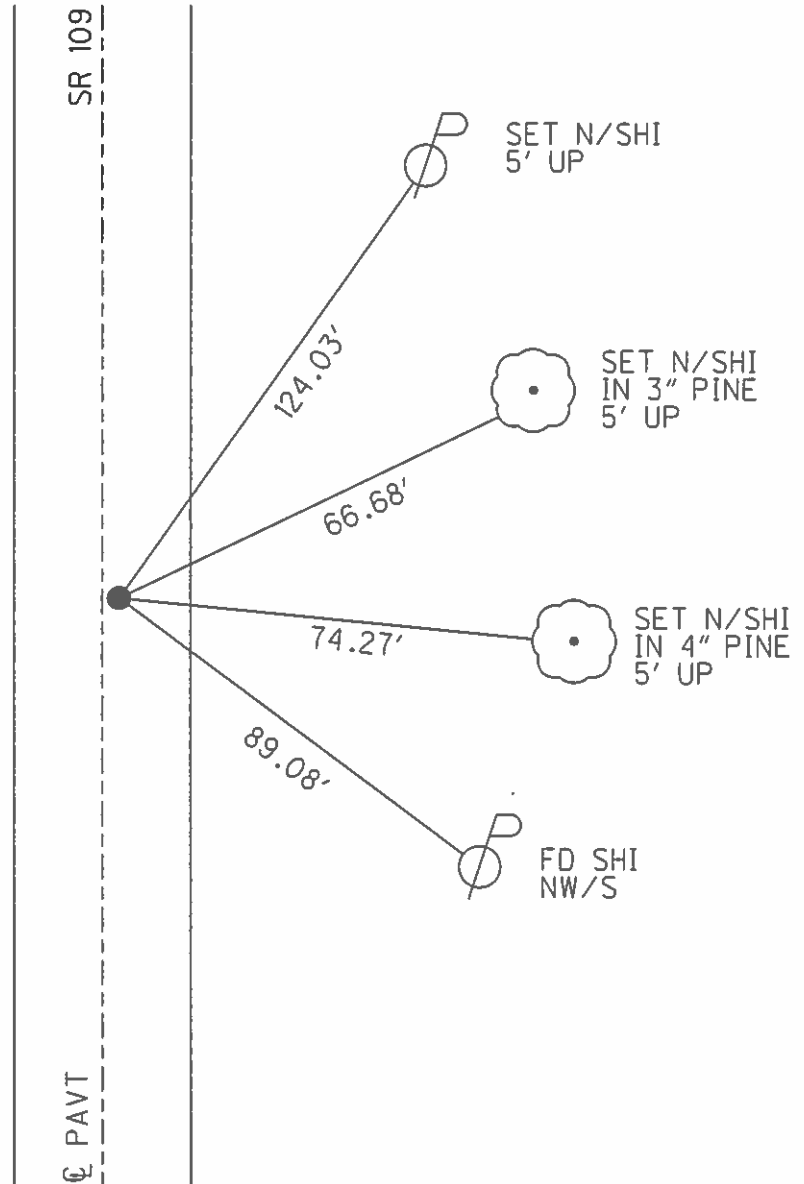
PERSONNEL _____	REFERENCE NO. <u>8A</u>	SHEET <u>10</u> OF <u>14</u>
NOTES <u>HUSS</u>	DATE <u>07-14-10</u>	ROUTE <u>SR 109</u>
H.C. <u>FINTEL</u>	WEATHER <u>SUNNY</u>	COUNTY <u>FULTON</u>
R.C. _____	TEMP. <u>87°</u>	TOWNSHIP <u>YORK</u>
_____	_____	SECTION <u>36</u>
_____	_____	T <u>7</u> N R <u>7</u> E

TYPE MONUMENT _____ PK NAIL
 ON SURFACE - ~~BELOW~~ _____ ON
 LEFT - ☉ PAV'T - RIGHT _____ 2.0'
10.3' TO RT EDGE PAVEMENT
 S.L.M. _____ 120+02



Grid: Northing: 677549.842 Easting: 1556693.121

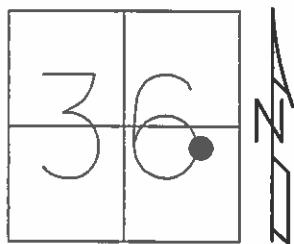
03-05-83 FD PK NAIL
 AT SURFACE, HOFFMAN
 05-11-83 SET PK NAIL, SWH
 10-13-94 SET PK/WWASHER, BVD
 09-16-10 SET MAG/WASHER, EF
 07-08-10 GPS: CP A8



O.D.O.T. DISTRICT 2 SURVEY OFFICE (USE ONLY)

PERSONNEL	REFERENCE NO. <u>8-AA</u>	SHEET <u>11</u> OF <u>14</u>
NOTES <u>HUSS</u>	DATE <u>01-14-10</u>	ROUTE <u>SR 109</u>
H.C. <u>FINTEL</u>	WEATHER <u>SUNNY</u>	COUNTY <u>FULTON</u>
R.C. <u>CANTERBURY</u>	TEMP. <u>87°</u>	TOWNSHIP <u>YORK</u>
		SECTION <u>36</u>
		T <u>7</u> N R <u>7</u> E

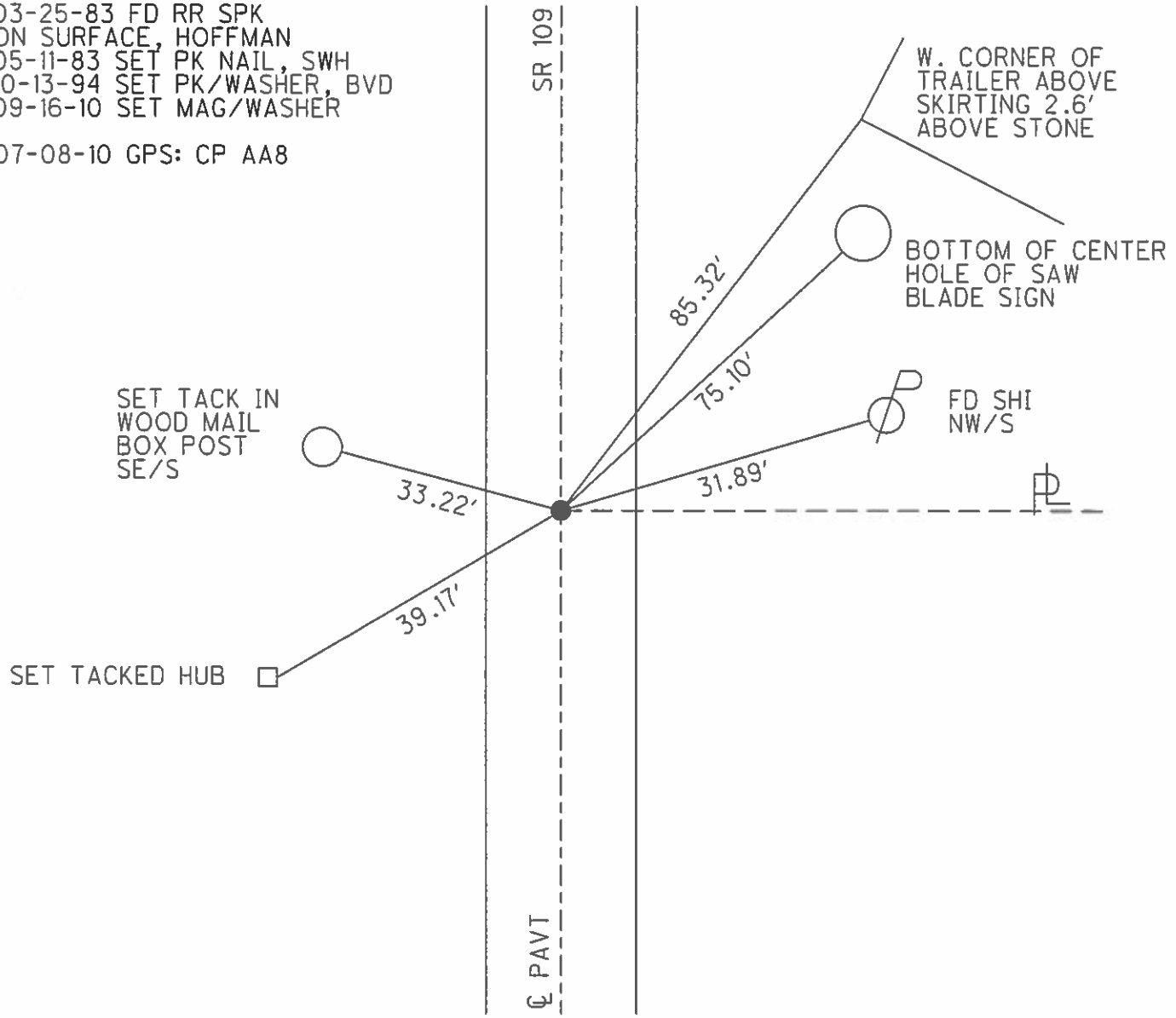
TYPE MONUMENT _____ PK/WASHER _____
 ON SURFACE - BELOW _____ ON _____
 LEFT - $\text{\textcircled{C}}$ PAV'T - RIGHT _____ 0.5' _____
9.7' TO RT EDGE PAVEMENT
 S.L.M. _____ 137+08



Grid: Northing: 679258.122 Easting: 1556728.373

03-25-83 FD RR SPK
 ON SURFACE, HOFFMAN
 05-11-83 SET PK NAIL, SWH
 10-13-94 SET PK/WASHER, BVD
 09-16-10 SET MAG/WASHER

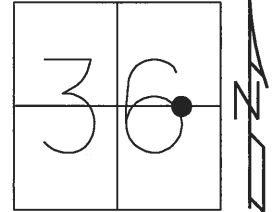
07-08-10 GPS: CP AA8



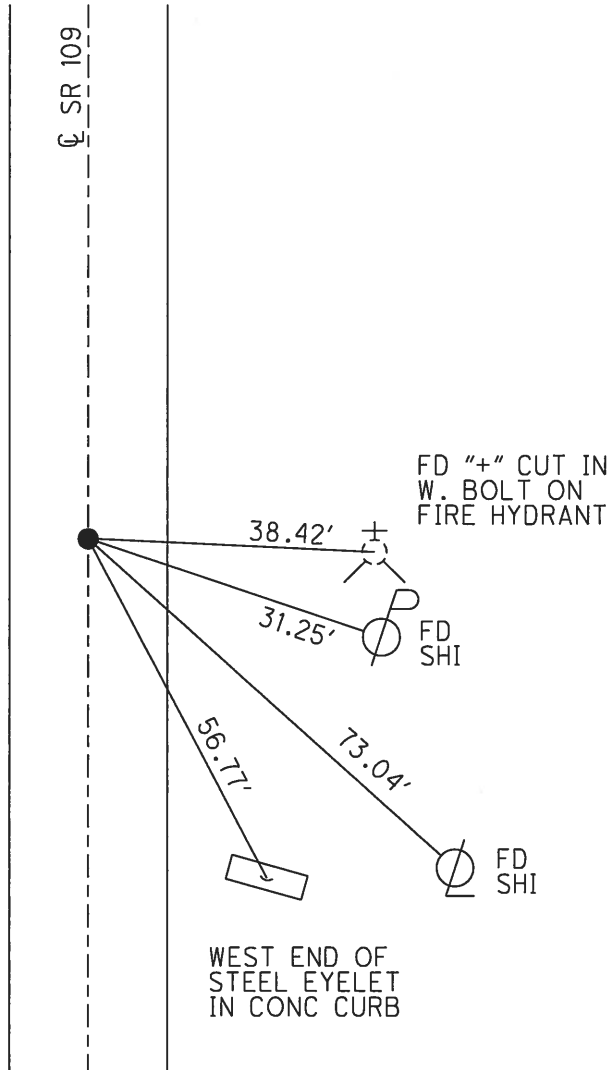
O.D.O.T. DISTRICT 2 SURVEY OFFICE (USE ONLY)

PERSONNEL _____ REFERENCE NO. 9 SHEET 12 OF 31
 NOTES HUSS DATE 07-14-10 ROUTE SR 109
 H.C. FINTEL WEATHER SUNNY COUNTY FULTON
 R.C. CANTERBURY TEMP. 87° TOWNSHIP YORK
 _____ SECTION 36
 _____ T 7 N R 7 E

TYPE MONUMENT P.K./WASHER
 ON SURFACE - ~~BELOW~~ ON _____
~~LEFT~~ - Q PAV'T - RIGHT 0.5'
9.8' TO RT EDGE PAVEMENT
 S.L.M. 143+55.66
 GRID: NORTHING: 679903.030 EASTING: 1556741.594



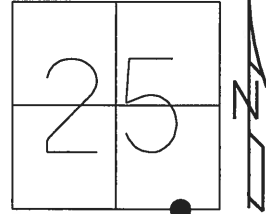
- RECORD:
 FD 1" IPIPE
 2.5" DOWN
 3-25-83, HOFFMAN
 SET SM.R.R.SPIKE
 5-17-94, SWH
 SET P.K./WASHER
 10-13-94, BVD
 FD P.K./WASHER
 CP9
 7-8-10, SAH
 SET MAG/WASHER
 9-16-10, SAH
 FD P.K./WASHER
 REF9
 10-29-15, JFO



O.D.O.T. DISTRICT 2 SURVEY OFFICE (USE ONLY)

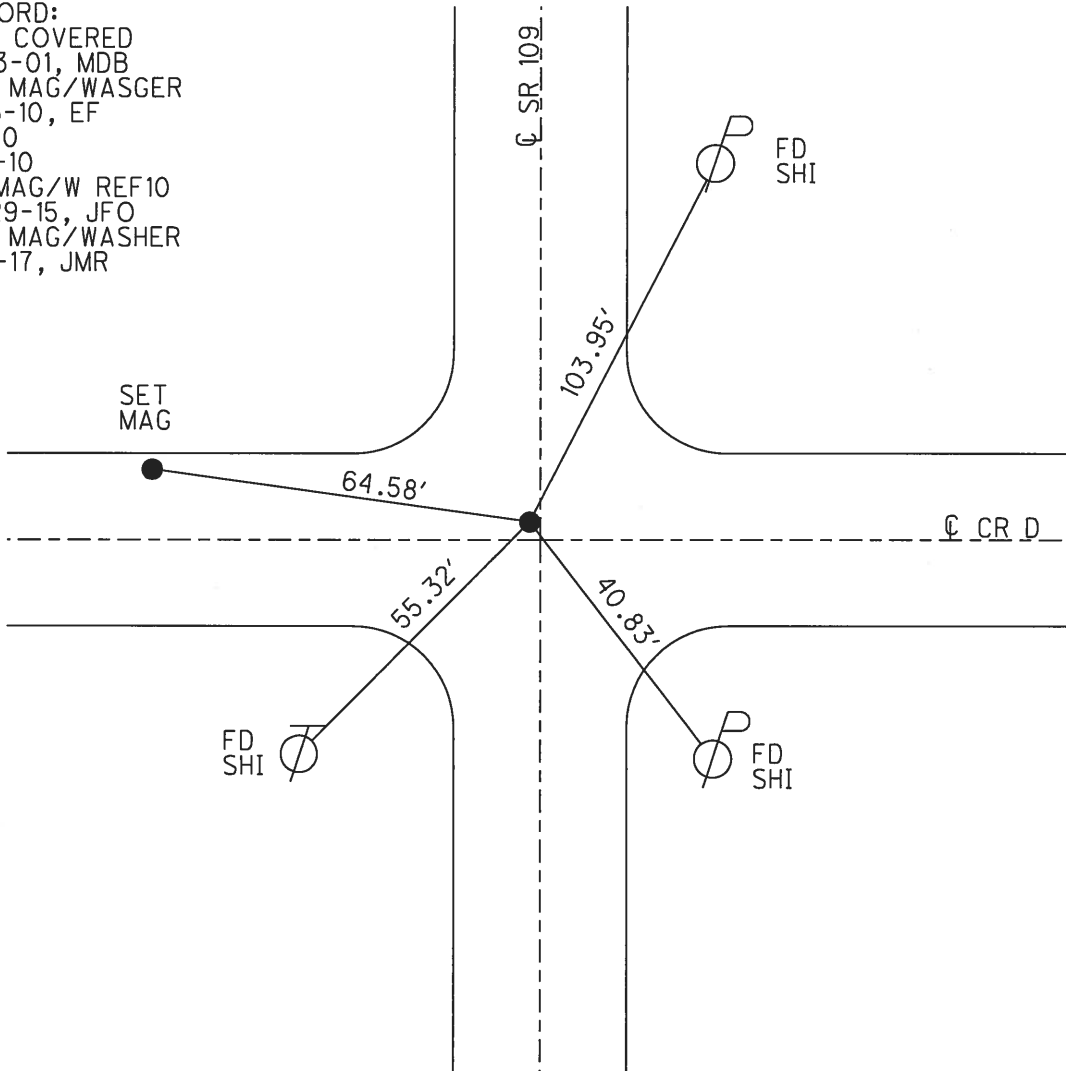
PERSONNEL	REFERENCE NO.	<u>10</u>	SHEET	<u>13</u>	OF	<u>31</u>
NOTES	<u>RHOADES</u>	DATE	<u>7-26-17</u>	ROUTE	<u>SR 109</u>	
H.C.	<u>O'DONNELL</u>	WEATHER	<u>SUNNY</u>	COUNTY	<u>FULTON</u>	
R.C.	<u>CARSON</u>	TEMP.	<u>65°</u>	TOWNSHIP	<u>YORK</u>	
				SECTION	<u>25</u>	
				T	<u>7</u>	R
					<u>N</u>	<u>E</u>

TYPE MONUMENT MAG/WASHER
 ON SURFACE - ~~BELOW~~ ON
 LEFT - ☉ PAV'T - RIGHT ON
10.8' TO RT EDGE PAVEMENT
 S.L.M. 170+01.60



GRID: NORTHING: 682548.414 EASTING: 1556795.331

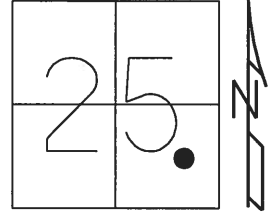
RECORD:
 NOT COVERED
 8-23-01, MDB
 SET MAG/WASGER
 9-16-10, EF
 CP 10
 7-8-10
 FD MAG/W REF10
 10-29-15, JFO
 SET MAG/WASHER
 12-1-17, JMR



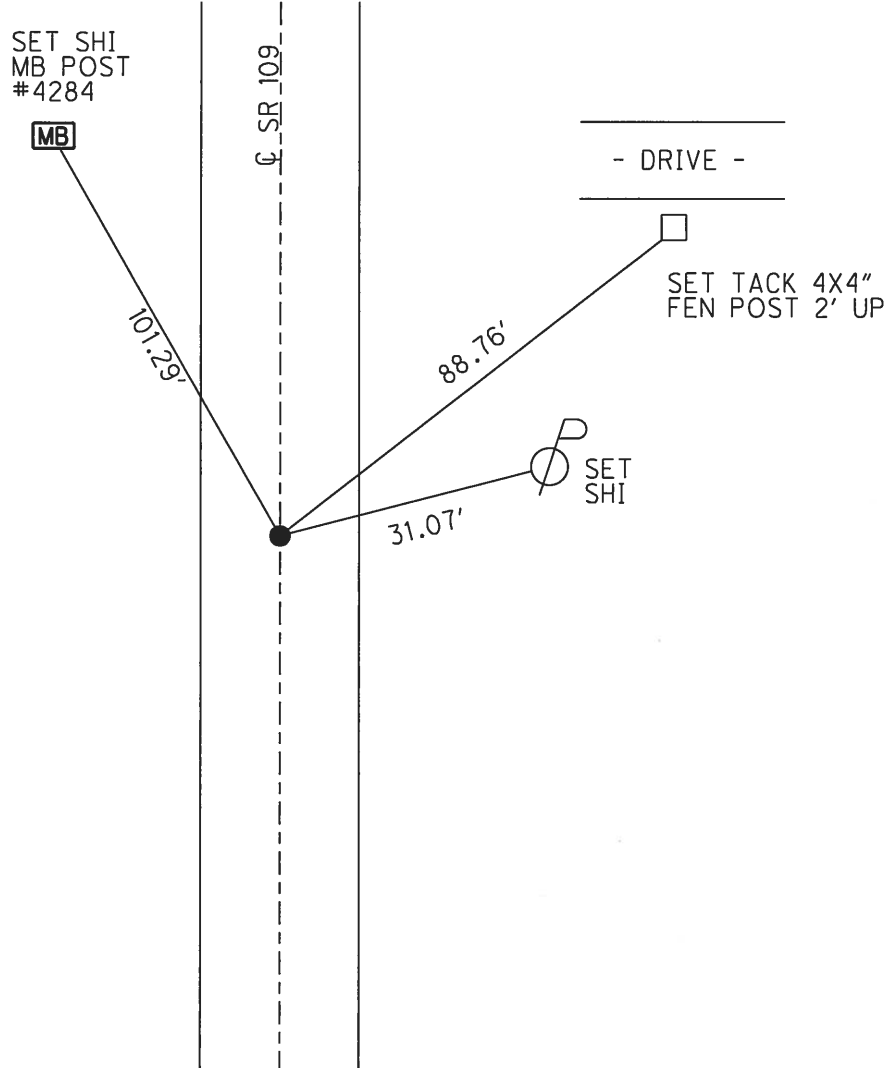
O.D.O.T. DISTRICT 2 SURVEY OFFICE (USE ONLY)

PERSONNEL _____ REFERENCE NO. 10 A SHEET 14 OF 31
 NOTES RHOADES DATE 7-26-17 ROUTE SR 109
 H.C. O'DONNELL WEATHER SUNNY COUNTY FULTON
 R.C. CARSON TEMP. 67° TOWNSHIP YORK
 _____ SECTION 25
 _____ T 7 N R 7 E

TYPE MONUMENT SM.R.R.SPIKE
 ON SURFACE - ~~BELOW~~ ON _____
 LEFT - ☉ PAV'T - RIGHT ON _____
10.4' TO LT EDGE PAVEMENT
 S.L.M. 183+94.45
 GRID: NORTHING: 683940.997 EASTING: 1556823.039



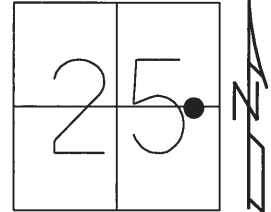
RECORD:
 FD P.K.NAIL
 COR. SEC. 25
 5-24-82, STONE
 RESET SM.R.R.SPK
 8-23-01, MDB
 FD SM.R.R.SPIKE
 10-29-15
 REFA10
 12-18-15, JFO
 SET MAG/WASHER
 12-1-17, JMR



O.D.O.T. DISTRICT 2 SURVEY OFFICE (USE ONLY)

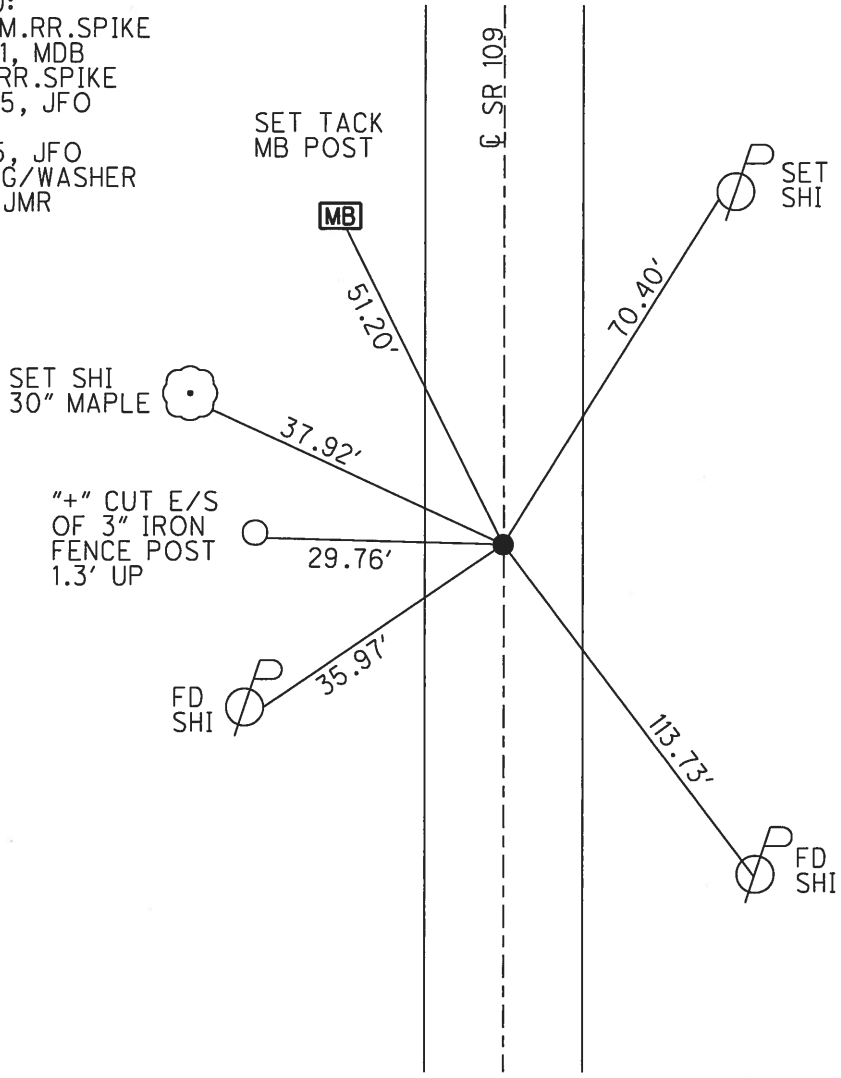
PERSONNEL _____ REFERENCE NO. 11 SHEET 15 OF 31
 NOTES RHOADES DATE 7-26-17 ROUTE SR 109
 H.C. O'DONNELL WEATHER SUNNY COUNTY FULTON
 R.C. CARSON TEMP. 67° TOWNSHIP YORK
 _____ SECTION 25
 _____ T 7 N R 7 E

TYPE MONUMENT SM.RR.SPIKE
 ON SURFACE - ~~BELOW~~ ON
 LEFT - ☉ PAV'T - ~~RIGHT~~ 0.5'
9.5' TO RT EDGE PAVEMENT
 S.L.M. 196+13.39



GRID: NORTHING: 685159.7034 EASTING: 1556847.0454

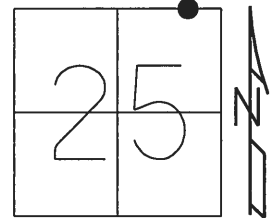
RECORD:
 RSET SM.RR.SPIKE
 8-23-01, MDB
 FD SM.RR.SPIKE
 10-29-15, JFO
 REF11
 12-18-15, JFO
 SET MAG/WASHER
 12-1-17, JMR



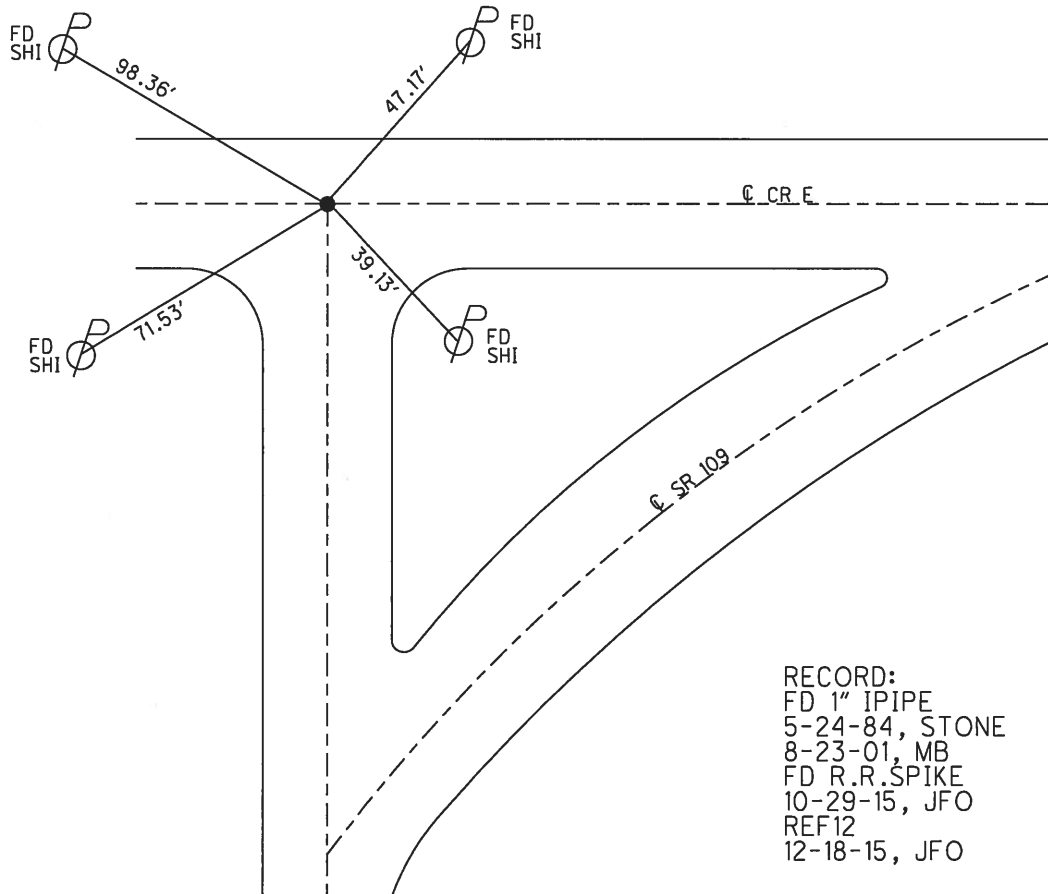
O.D.O.T. DISTRICT 2 SURVEY OFFICE (USE ONLY)

PERSONNEL _____ REFERENCE NO. 12 SHEET 16 OF 31
 NOTES RHOADES DATE 7-26-17 ROUTE SR 109
 H.C. O'DONNELL WEATHER SUNNY COUNTY FULTON
 R.C. CARSON TEMP. 67° TOWNSHIP YORK
 _____ SECTION 25
 _____ T 7 N R 7 E

TYPE MONUMENT SM.RR.SPIKE
 ON SURFACE - ~~BELOW~~ ON
 LEFT - ☉ PAV'T - RIGHT -
9.8 TO N EDGE PAVEMENT
 S.L.M. 222+85.59



GRID: NORTHING: 687831.5939 EASTING: 1556887.3868

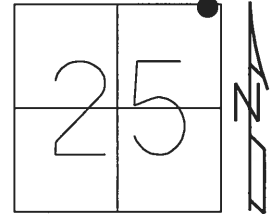


RECORD:
 FD 1" IPIPE
 5-24-84, STONE
 8-23-01, MB
 FD R.R.SPIKE
 10-29-15, JFO
 REF12
 12-18-15, JFO

O.D.O.T. DISTRICT 2 SURVEY OFFICE (USE ONLY)

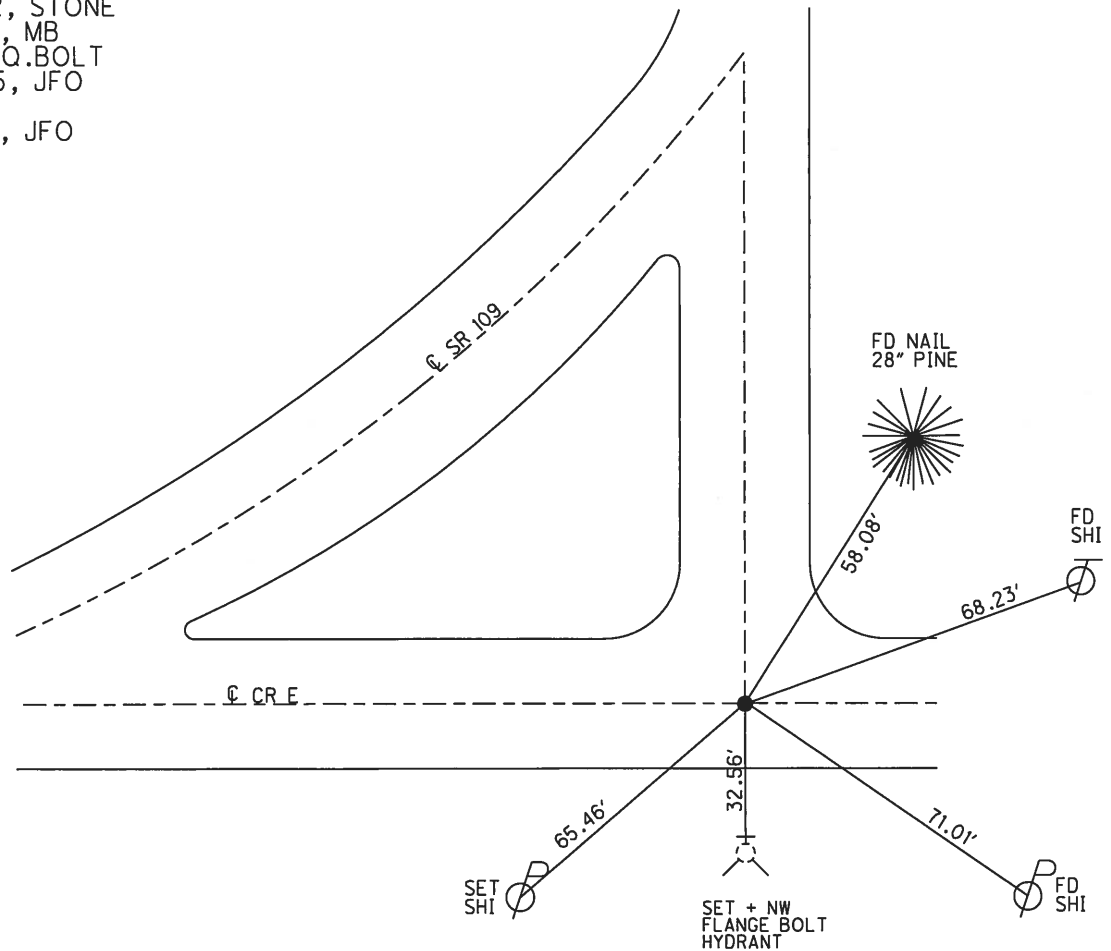
PERSONNEL _____ REFERENCE NO. 13 SHEET 17 OF 31
 NOTES RHOADES DATE 7-26-17 ROUTE SR 109
 H.C. O'DONNELL WEATHER SUNNY COUNTY FULTON
 R.C. CARSON TEMP. 67° TOWNSHIP YORK
 _____ SECTION 25
 _____ T 7 N R 7 E

TYPE MONUMENT 1" SQ.BOLT
 ON SURFACE - ~~BELOW~~ ON _____
 LEFT - ☉ PAV'T - RIGHT _____
9.7 TO s EDGE PAVEMENT @ CR E
 S.L.M. 228+19.57



GRID: NORTHING: 687837.4190 EASTING: 1557502.3892

RECORD:
 FD 1" IPIPE
 5-24-82, STONE
 8-23-01, MB
 FD 1" S.Q.BOLT
 10-29-15, JFO
 REF13
 12-18-15, JFO



O.D.O.T. DISTRICT 2 SURVEY OFFICE (USE ONLY)

PERSONNEL _____ REFERENCE NO. 14 SHEET 18 OF 31

NOTES RHOADES DATE 7-26-17 ROUTE SR 109
 H.C. O'DONNELL WEATHER SUNNY COUNTY FULTON
 R.C. CARSON TEMP. 67° TOWNSHIP YORK
 _____ SECTION 24
 _____ T 7 N R 7 E

TYPE MONUMENT SM.R.R.SPIKE

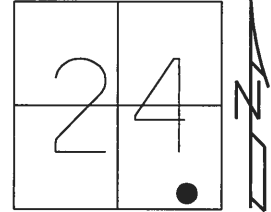
ON SURFACE - ~~BELOW~~ ON _____

LEFT - CL PAV'T - ~~RIGHT~~ 0.5'

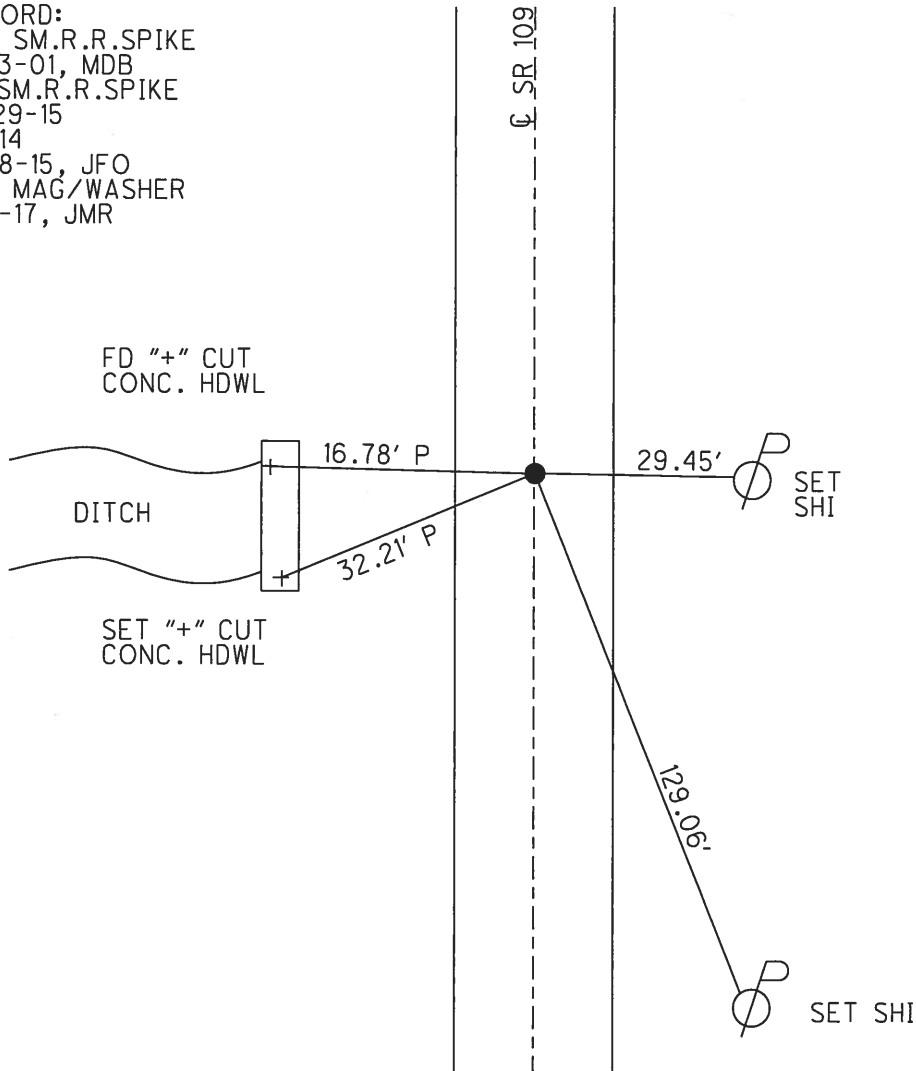
10.0' TO LT EDGE PAVEMENT

S.L.M. 240+75.78

GRID: NORTHING: 689165.6598 EASTING: 1557573.8914



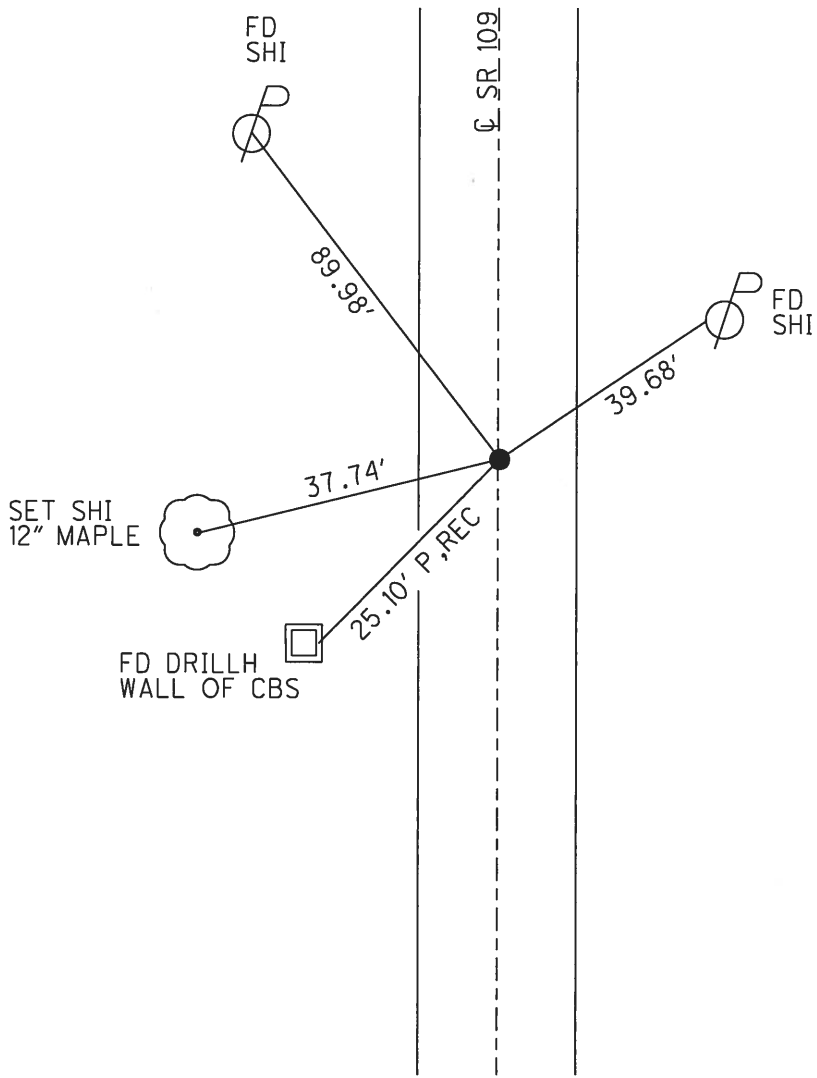

RECORD:
 SET SM.R.R.SPIKE
 8-23-01, MDB
 FD SM.R.R.SPIKE
 10-29-15
 REF14
 12-18-15, JFO
 SET MAG/WASHER
 12-1-17, JMR



O.D.O.T. DISTRICT 2 SURVEY OFFICE (USE ONLY)

PERSONNEL _____ REFERENCE NO. 15 SHEET 19 OF 31
 NOTES RHOADES DATE 7-26-17 ROUTE SR 109
 H.C. O'DONNELL WEATHER SUNNY COUNTY FULTON
 R.C. CARSON TEMP. 67° TOWNSHIP YORK
 _____ SECTION 24
 _____ T 7 N R 7 E

TYPE MONUMENT SM.R.R.SPIKE
 ON SURFACE - ~~BELOW~~ ON _____
~~LEFT~~ - CL PAV'T - RIGHT 0.5'
9.5' TO RT EDGE PAVEMENT
 S.L.M. 254+05.64
 GRID: NORTHING: 690494.7482 EASTING: 1557619.1490



RECORD:
 SET SM..RR.SPIKE
 8-23-01, MDB
 FD SM.R.R.SPIKE
 10-29-15
 REF14
 12-18-15, JFO
 SET MAG/WASHER
 12-1-17, JMR

O.D.O.T. DISTRICT 2 SURVEY OFFICE (USE ONLY)

PERSONNEL	REFERENCE NO.	<u>16</u>	SHEET	<u>20</u>	OF	<u>31</u>
NOTES	<u>RHOADES</u>	DATE	<u>7-26-17</u>	ROUTE	<u>SR 109</u>	
H.C.	<u>O'DONNELL</u>	WEATHER	<u>SUNNY</u>	COUNTY	<u>FULTON</u>	
R.C.	<u>CARSON</u>	TEMP.	<u>67°</u>	TOWNSHIP	<u>YORK</u>	
				SECTION	<u>24</u>	
				T	<u>7</u>	R
				E	<u>N</u>	<u>E</u>

TYPE MONUMENT SM.R.R.SPIKE

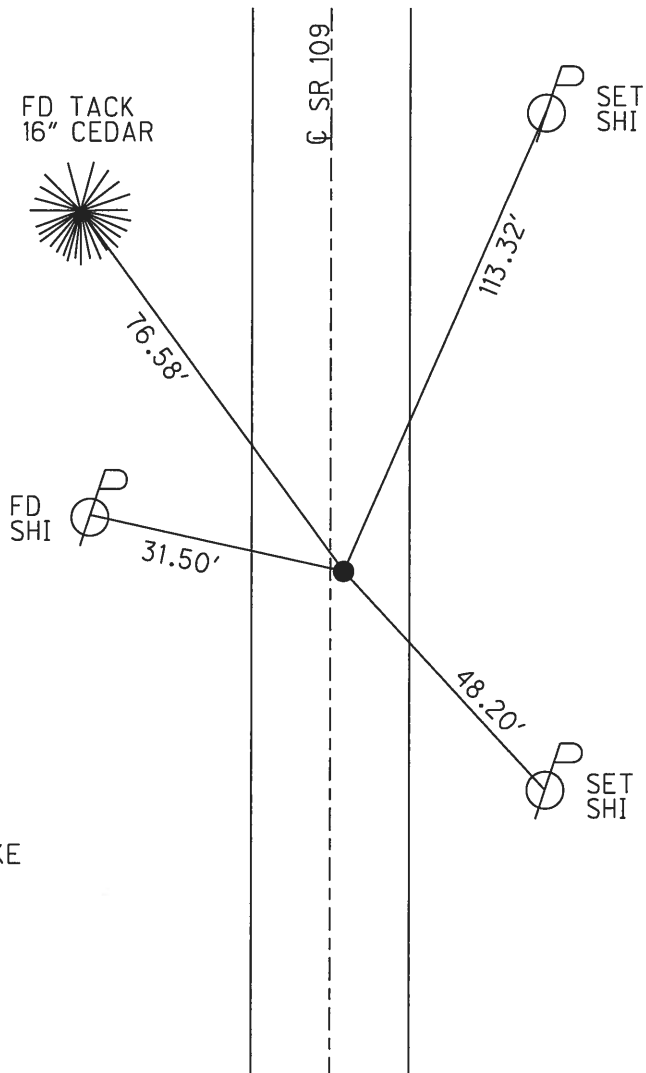
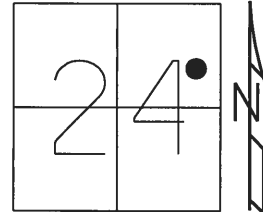
ON SURFACE - ~~BELOW~~ ON

~~LEFT~~ - CL PAV'T - RIGHT 1.5'

8.7' TO RT EDGE PAVEMENT

S.L.M. 260+65.12

GRID: NORTHING: 691153.9397 EASTING: 1557638.6442

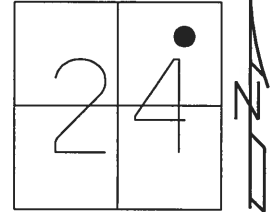


RECORD:
 FD 1" IPIPE
 FOUND P.I.
 5-24-82, STONE
 RESET SM.R.R.SPIKE
 8-23-01, MDB
 FD SM.R.R.SPIKE
 10-29-15, JFO
 REF16
 12-18-15, JFO
 SET MAG/WASHER
 12-1-17, JMR

O.D.O.T. DISTRICT 2 SURVEY OFFICE (USE ONLY)

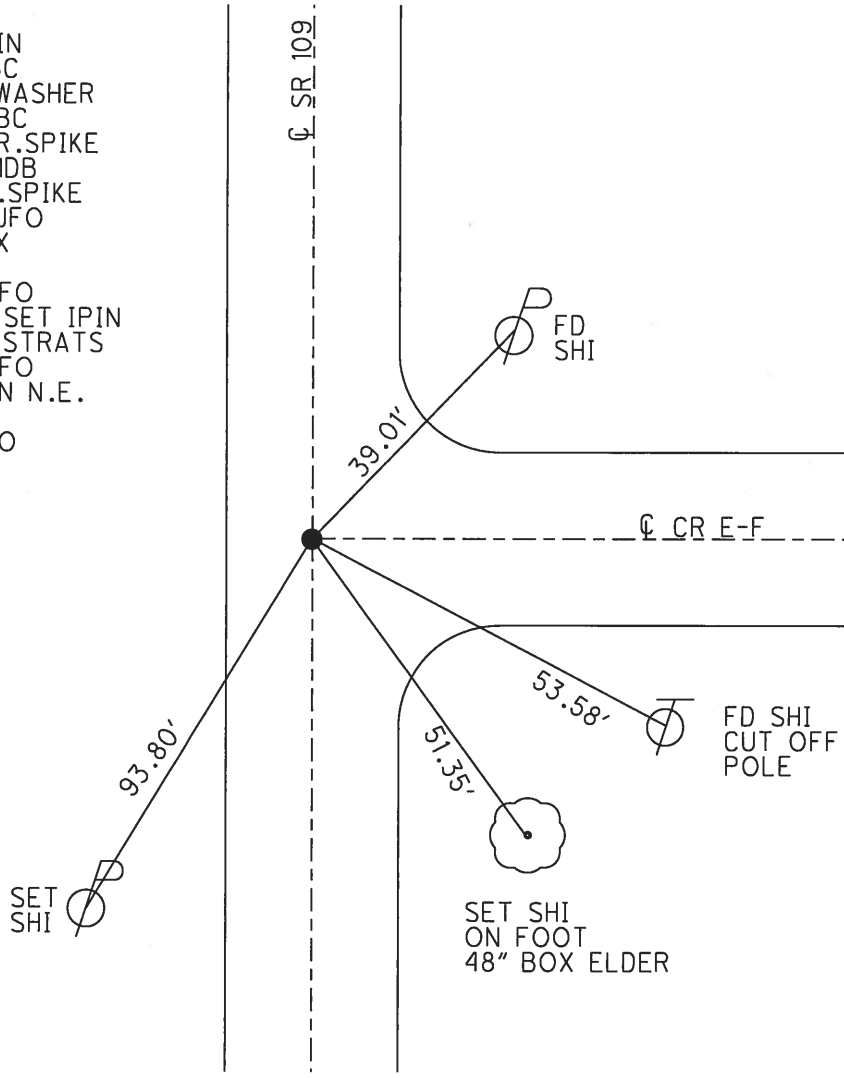
PERSONNEL _____ REFERENCE NO. 17 SHEET 21 OF 31
 NOTES RHOADES DATE 4-20-18 ROUTE SR 109
 H.C. O'DONNELL WEATHER SUNNY COUNTY FULTON
 R.C. SEAMAN TEMP. 39° TOWNSHIP YORK
 _____ SECTION 24
 _____ T 7 N R 7 E

TYPE MONUMENT MONBOX W/1" I PIN
 ON SURFACE - ~~BELOW~~ ON
 LEFT - Q PAV'T - RIGHT ON
9.8' TO LT EDGE PAVEMENT
 S.L.M. 266+24.87



GRID: NORTHING: 691713.658 EASTING: 1557642.7357

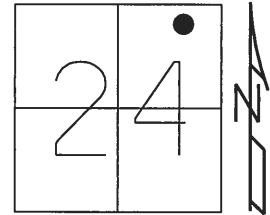
RECORD:
 FD 1/2" IPIN
 8-10-94, BC
 SET P.K./WASHER
 10-13-94, BC
 SET SM.R.R.SPIKE
 8-23-01, MDB
 FD SM.R.R.SPIKE
 10-29-15, JFO
 FD MONBOX
 NEWREF17
 12-15-17, JFO
 ERROR OF SET IPIN
 TO SW OF STRATS
 12-19-17, JFO
 BUMPED PIN N.E.
 NEWREF17
 4-4-18, JFO



O.D.O.T. DISTRICT 2 SURVEY OFFICE (USE ONLY)

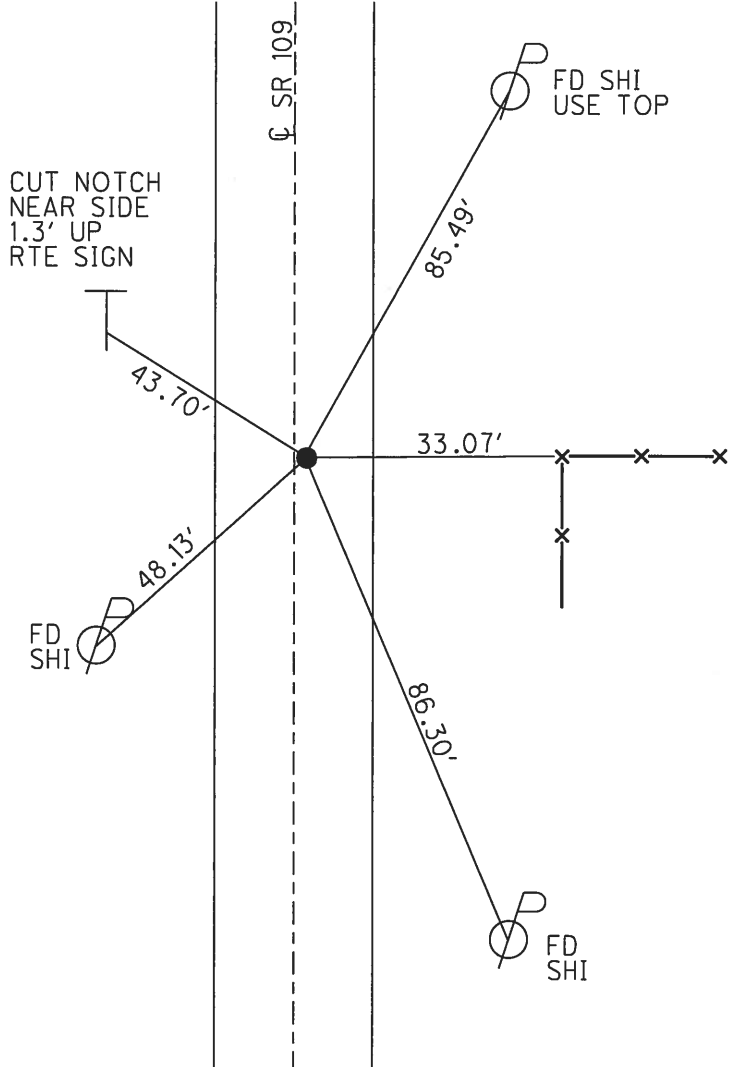
PERSONNEL	REFERENCE NO.	17 A	SHEET	22	OF	31
NOTES	RHOADES	DATE	4-20-18	ROUTE	SR 109	
H.C.	O'DONNELL	WEATHER	SUNNY	COUNTY	FULTON	
R.C.	SEAMAN	TEMP.	39°	TOWNSHIP	YORK	
				SECTION	24	
				T	7	N
				R	7	E

TYPE MONUMENT MONBOX W/ 1" I PIN
 ON SURFACE - ~~BELOW~~ ON _____
~~LEFT~~ - ℄ PAV'T - RIGHT 1.5'
8.5 TO RT EDGE PAVEMENT
 S.L.M. 278+70.75



GRID: NORTHING: 692971.747 EASTING: 1557652.0522

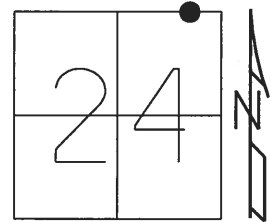
RECORD: P.C.
 9-24-82, STONE
 SET P.K./WASHER
 10-13-94, BUD
 SET SM.R.R. SPIKE
 8-23-01, MDB
 FD SM.R.R. SPIKE
 10-29-15, JFO
 REFA17
 11-16-15, JFO
 FD MONBOX
 W/1" IPIN
 ± 5" OFF
 NEWREFA17
 12-15-17
 12-19-17, JFO
 BUMPED PIN S.W.
 NEWREFA17
 4-4-18, JFO



O.D.O.T. DISTRICT 2 SURVEY OFFICE (USE ONLY)

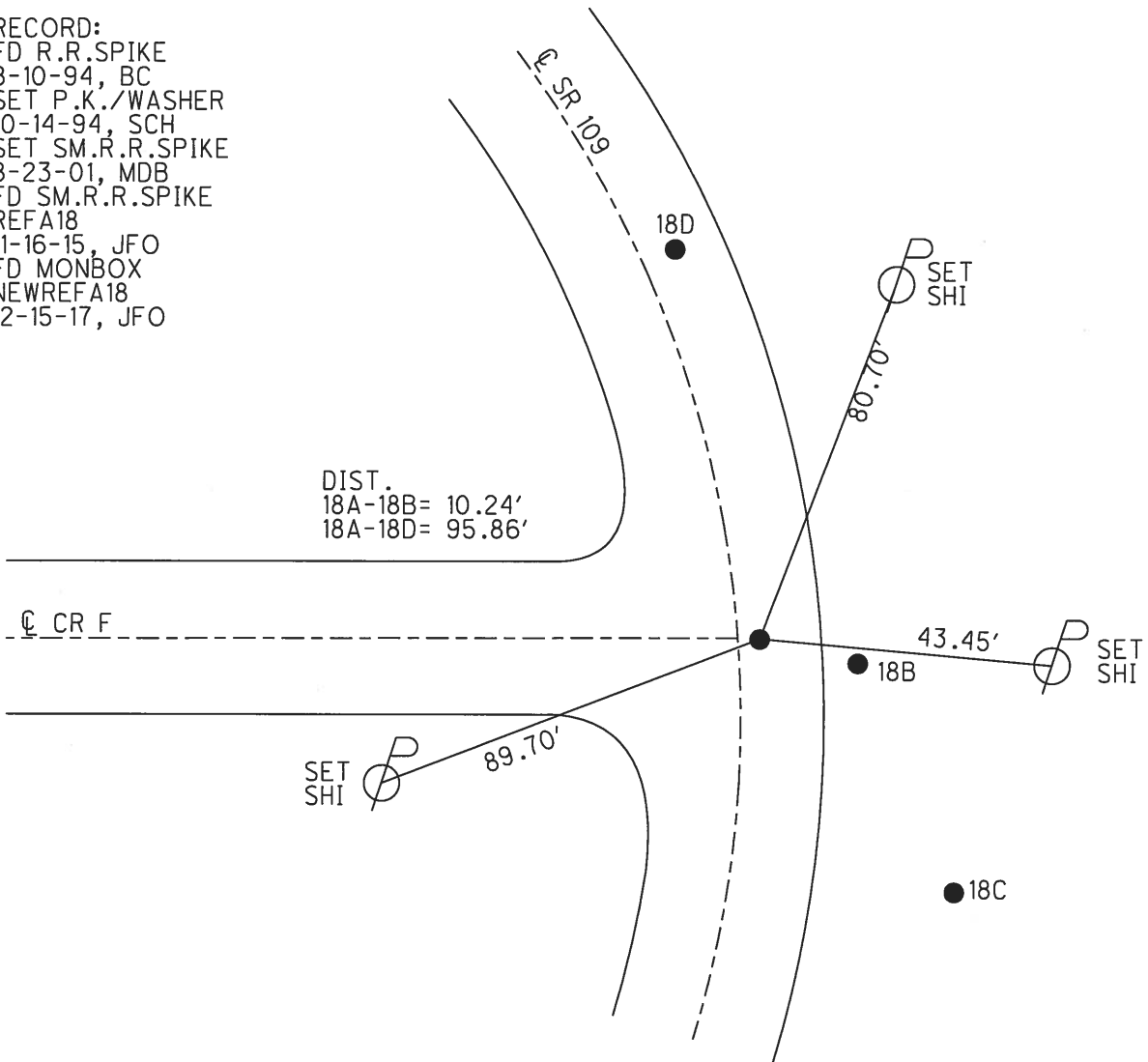
PERSONNEL _____ REFERENCE NO. 18 A SHEET 23 OF 31
 NOTES RHOADES DATE 7-26-17 ROUTE SR 109
 H.C. O'DONNELL WEATHER SUNNY COUNTY FULTON
 R.C. CARSON TEMP. 67° TOWNSHIP YORK
 _____ SECTION 24
 _____ T 7 N R 7 E

TYPE MONUMENT P.K./WASHER
 ON SURFACE - ~~BELOW~~ ON _____
~~LEFT~~ - CL PAV'T - RIGHT 2.3'
9.0' TO RT EDGE PAVEMENT
 S.L.M. 280+58.07



GRID: NORTHING: 693142.5463 EASTING: 1557621.7573

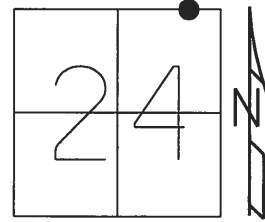
RECORD:
 FD R.R.SPIKE
 8-10-94, BC
 SET P.K./WASHER
 10-14-94, SCH
 SET SM.R.R.SPIKE
 8-23-01, MDB
 FD SM.R.R.SPIKE
 REFA18
 11-16-15, JFO
 FD MONBOX
 NEWREFA18
 12-15-17, JFO



O.D.O.T. DISTRICT 2 SURVEY OFFICE (USE ONLY)

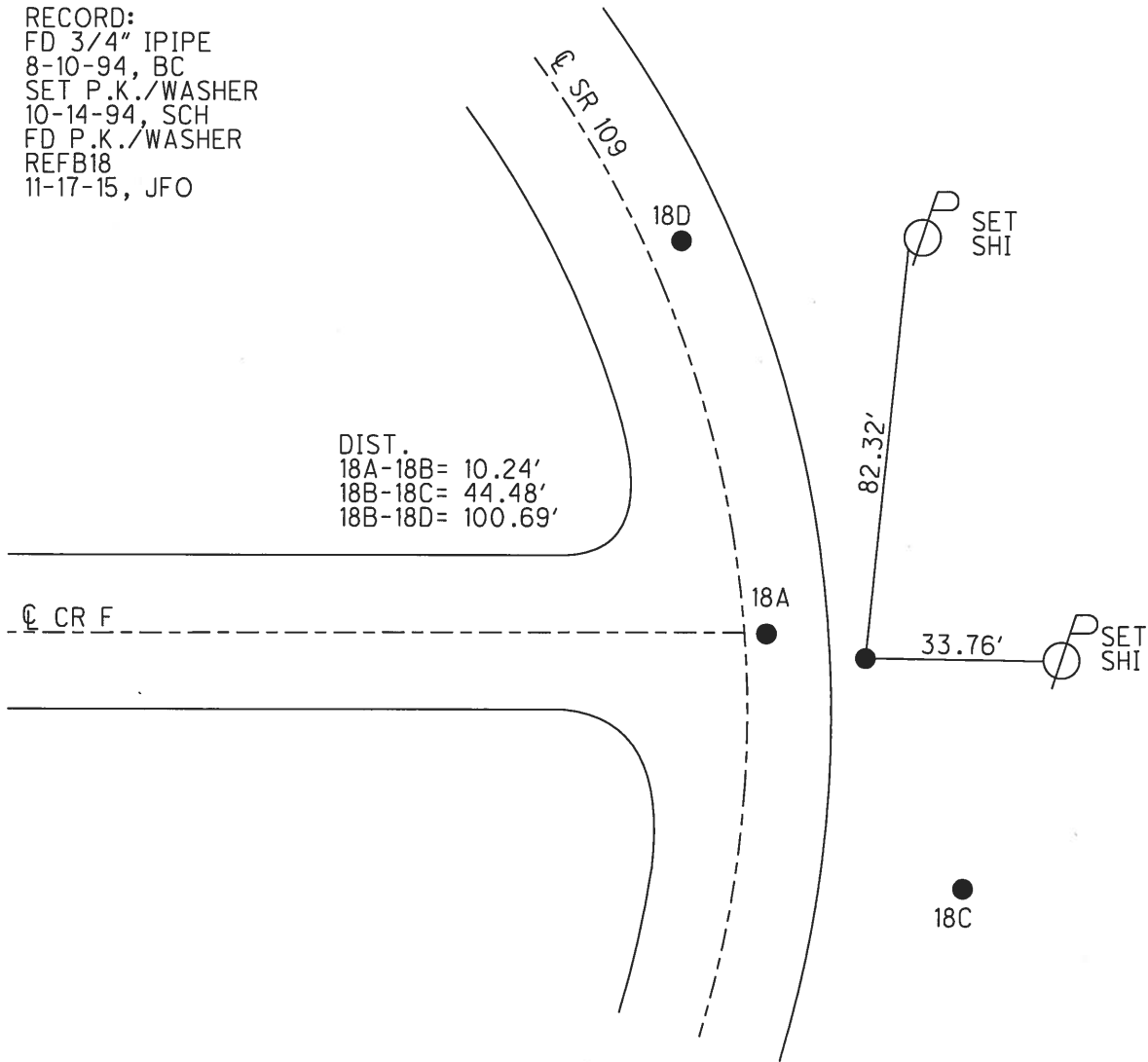
PERSONNEL _____ REFERENCE NO. 18 B SHEET 24 OF 31
 NOTES RHOADES DATE 7-26-17 ROUTE SR 109
 H.C. O'DONNELL WEATHER SUNNY COUNTY FULTON
 R.C. CARSON TEMP. 67° TOWNSHIP YORK
 _____ SECTION 24
 _____ T 7 N R 7 E

TYPE MONUMENT SM.RR.SPIKE
 ON SURFACE - ~~BELOW~~ ON _____
~~LEFT~~ - ☉ PAV'T - RIGHT 1.9'
8.6' TO RT EDGE PAVEMENT
 S.L.M. 280+55.71



GRID: NORTHING: 693142.823 EASTING: 1557630.559

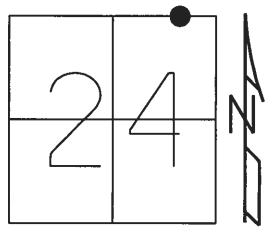
RECORD:
 FD 3/4" IPIPE
 8-10-94, BC
 SET P.K./WASHER
 10-14-94, SCH
 FD P.K./WASHER
 REFB18
 11-17-15, JFO



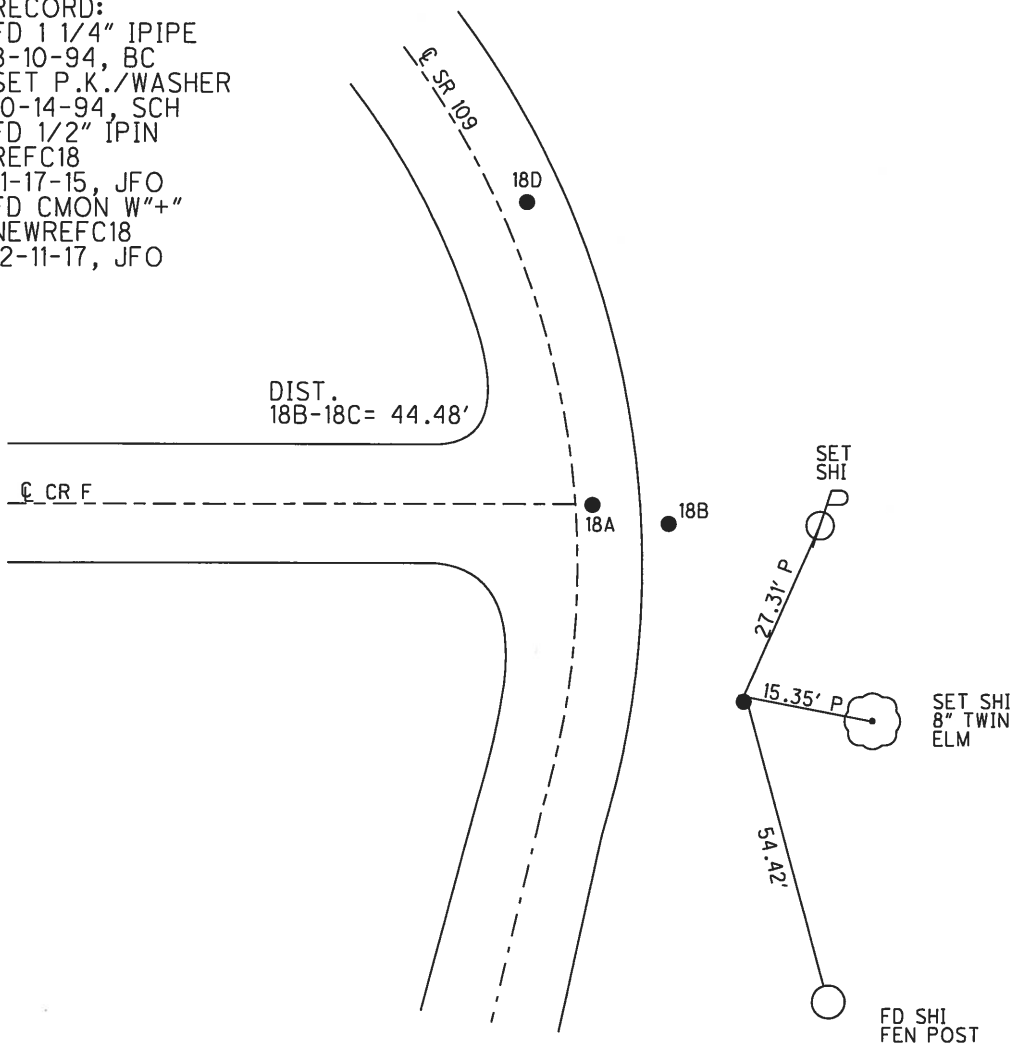
O.D.O.T. DISTRICT 2 SURVEY OFFICE (USE ONLY)

PERSONNEL _____ REFERENCE NO. 18 C SHEET 25 OF 31
 NOTES BARNHISEL DATE 7/6/01 ROUTE SR 109
 H.C. CORDES WEATHER SUNNY COUNTY FULTON
 R.C. BARNHISEL TEMP. 75° TOWNSHIP YORK
 _____ SECTION 24
 _____ T 7 N R 7 E

TYPE MONUMENT 1/2" IPIPE
~~ON SURFACE~~ - BELOW 3"
~~LEFT~~ - ☉ PAV'T - RIGHT 20.8'
10.3' TO RT EDGE PAVEMENT
 S.L.M. 280+14.10
 GRID: NORTHING: 693104.7153 EASTING: 1557653.0178



RECORD:
 FD 1 1/4" IPIPE
 8-10-94, BC
 SET P.K./WASHER
 10-14-94, SCH
 FD 1/2" IPIN
 REFC18
 11-17-15, JFO
 FD CMON W" "+"
 NEWREFC18
 12-11-17, JFO



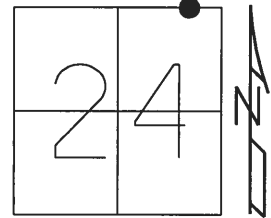
DIST.
 18B-18C= 44.48'

FD SHI
 FEN POST

O.D.O.T. DISTRICT 2 SURVEY OFFICE (USE ONLY)

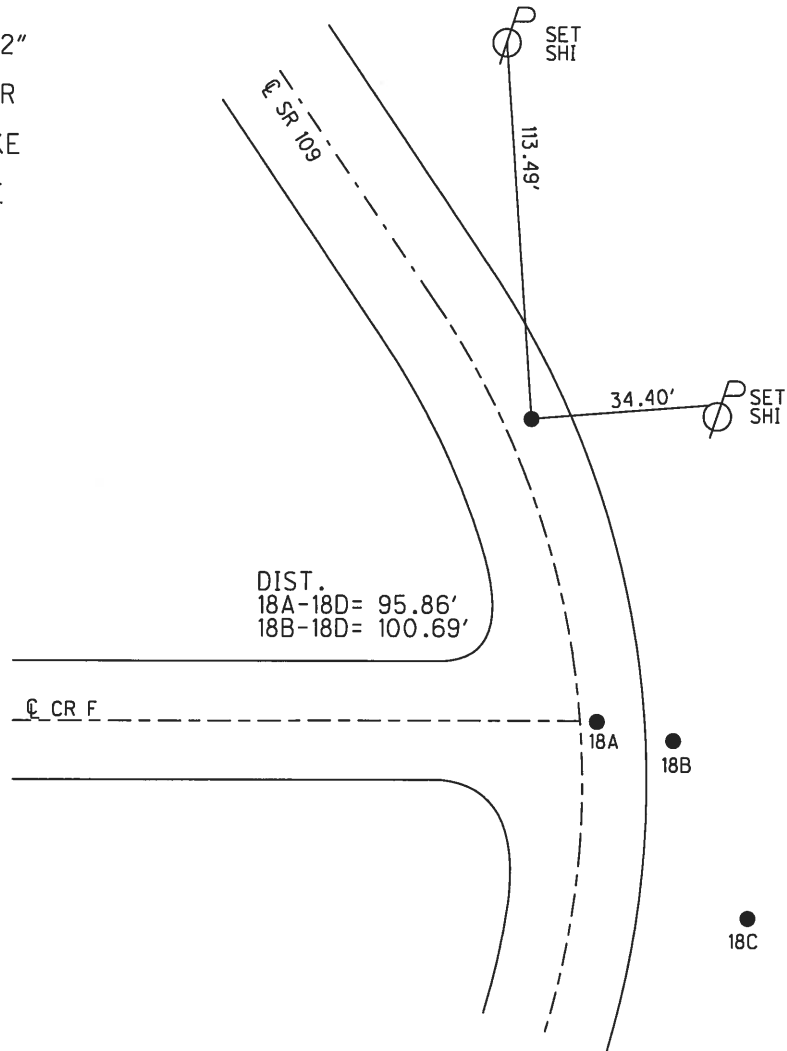
PERSONNEL _____ REFERENCE NO. 18 D SHEET 26 OF 31
 NOTES RHOADES DATE 7-26-17 ROUTE SR 109
 H.C. O'DONNELL WEATHER SUNNY COUNTY FULTON
 R.C. CARSON TEMP. 67° TOWNSHIP YORK
 _____ SECTION 24
 _____ T 7 N 7 E

TYPE MONUMENT 3/4" IRON PIPE
~~ON SURFACE~~ - BELOW 4"
~~LEFT~~ - ℄ PAV'T - RIGHT 11.9'
0.7' RT OF EDGE PAVEMENT
 S.L.M. 281+54.3



GRID: NORTHING: 693219.1369 EASTING: 1557585.1295

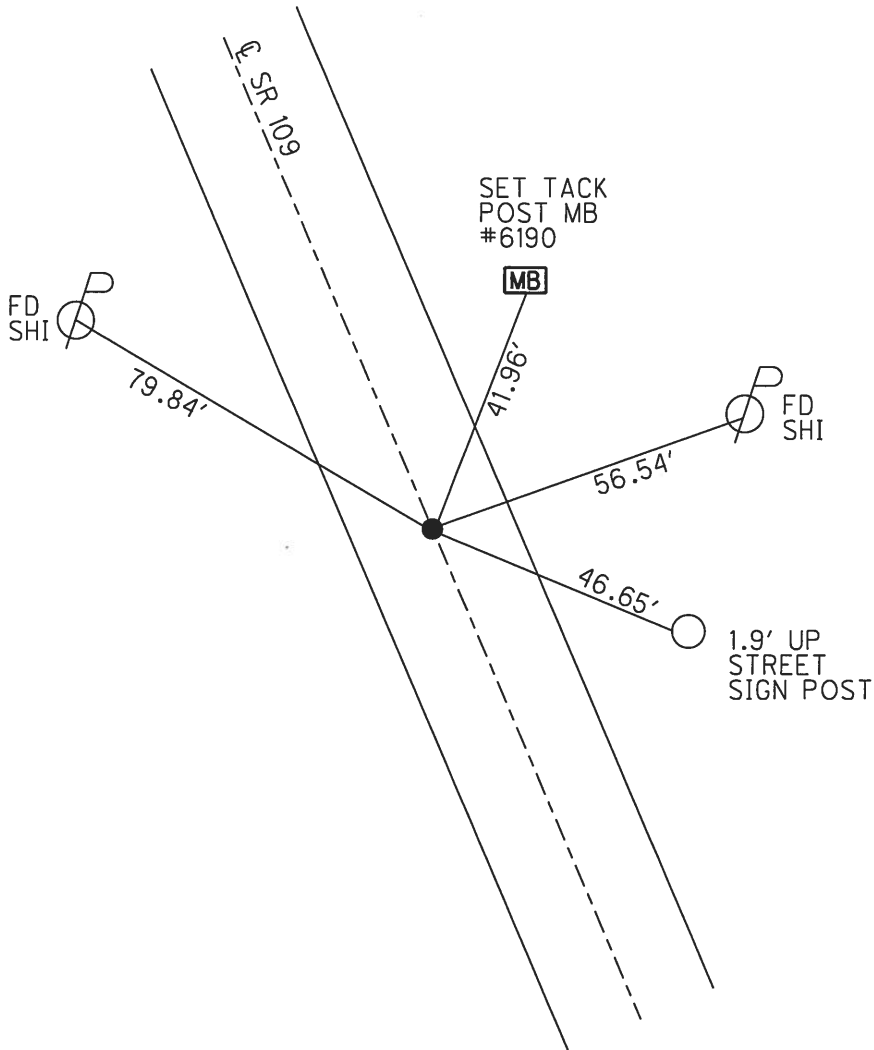
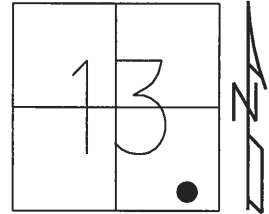
RECORD:
 FD P.K./NAIL 1/2"
 8-10-94, BC
 SET P.K./WASHER
 10-14-94, SCH
 SET SM.R.R.SPIKE
 8-23-01, MDB
 FD SM.R.R.SPIKE
 REFD18
 11-16-15, JFO
 FD MON BOX
 NEWREFD18
 12-15-17, JFO



O.D.O.T. DISTRICT 2 SURVEY OFFICE (USE ONLY)

PERSONNEL _____ REFERENCE NO. 19 SHEET 27 OF 31
 NOTES RHOADES DATE 7-26-17 ROUTE SR 109
 H.C. O'DONNELL WEATHER SUNNY COUNTY FULTON
 R.C. CARSON TEMP. 73° TOWNSHIP YORK
 _____ SECTION 13
 _____ T 7 N R 7 E

TYPE MONUMENT SM.R.R.SPIKE
 ON SURFACE - ~~BELOW~~ ON _____
 LEFT - ☉ PAV'T - RIGHT ON _____
10.9' TO LT EDGE PAVEMENT
 S.L.M. 290+27.16
 GRID: NORTHING: 693979.8122 EASTING: 1557133.3257

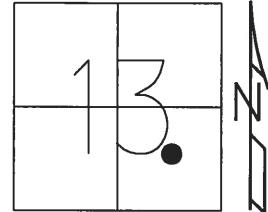


RECORD:
 ORIGIN UNKNOWN
 SET SM.R.R.SPIKE
 8-23-01, MDB
 FD SM.R.R.SPIKE
 10-29-15, JFO
 REF19
 12-18-15, JFO
 SET MAG/WASHER
 12-1-17, JMR

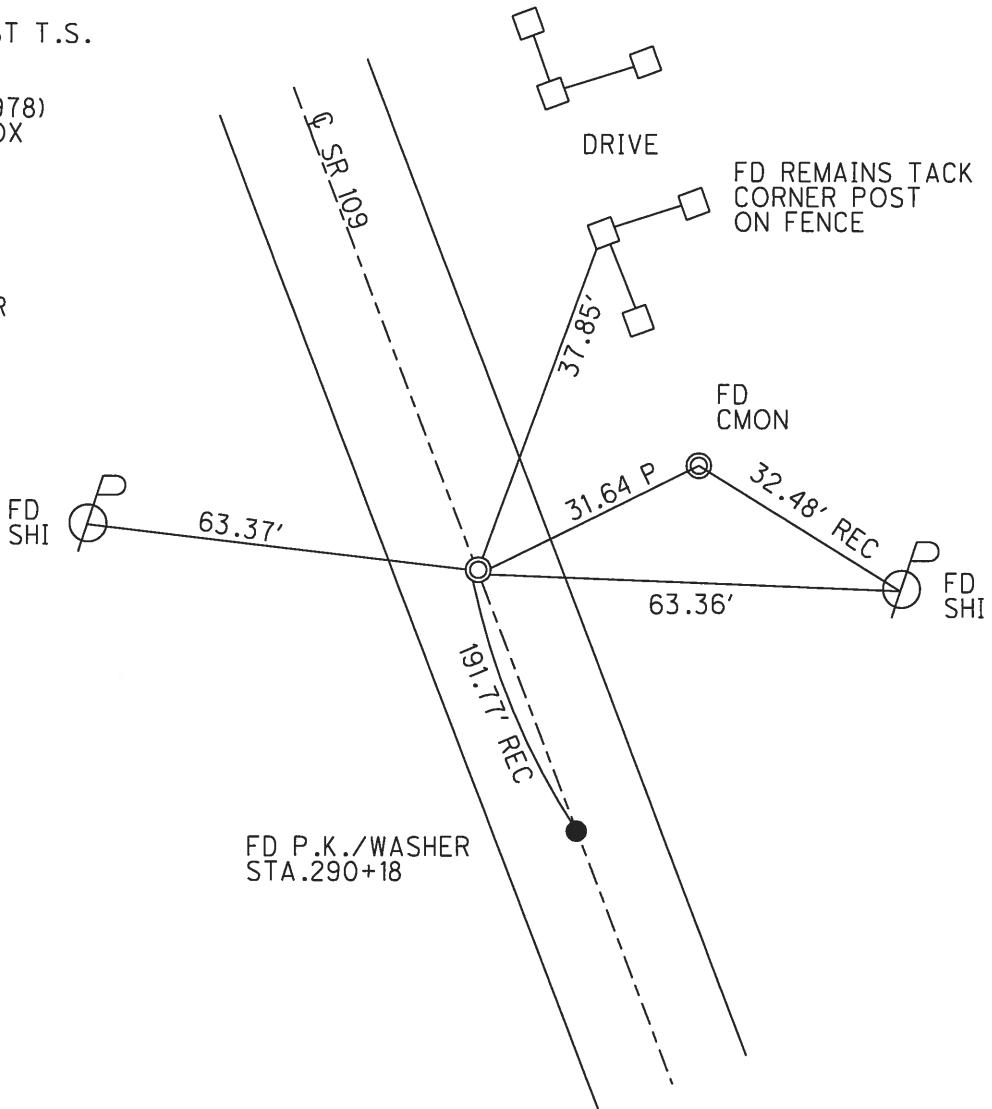
O.D.O.T. DISTRICT 2 SURVEY OFFICE (USE ONLY)

PERSONNEL _____ REFERENCE NO. 19 A SHEET 28 OF 31
 NOTES RHOADES DATE 12-15-17 ROUTE SR 109
 H.C. O'DONNELL WEATHER CLOUDY COUNTY FULTON
 R.C. FARKAS TEMP. 24° TOWNSHIP YORK
 _____ SECTION 13
 _____ T 7 N R 7 E

TYPE MONUMENT CMON
 ON SURFACE - ~~BELOW~~ ON _____
 LEFT - ☉ PAV'T - RIGHT ON _____
10.6' TO LT EDGE PAVEMENT
 S.L.M. 292+22.21
 GRID: NORTHING: 694147.5663 EASTING: 1557033.8199



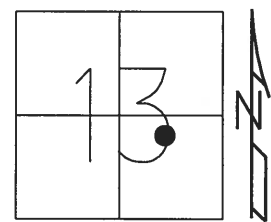
RECORD: ☉ CONST T.S.
 STA. 292+32.45
 SEE PLAN
 FUL-109-5.40 (1978)
 SHOT CTR OF BOX
 REFA19
 NEED TO RAISE
 BOX 4"± DOWN
 12-23-15, JFO
 DNF MONBOX
 12-1-17, JFO
 SET MAG/WASHER
 NEWREFA19
 12-15-17, JFO



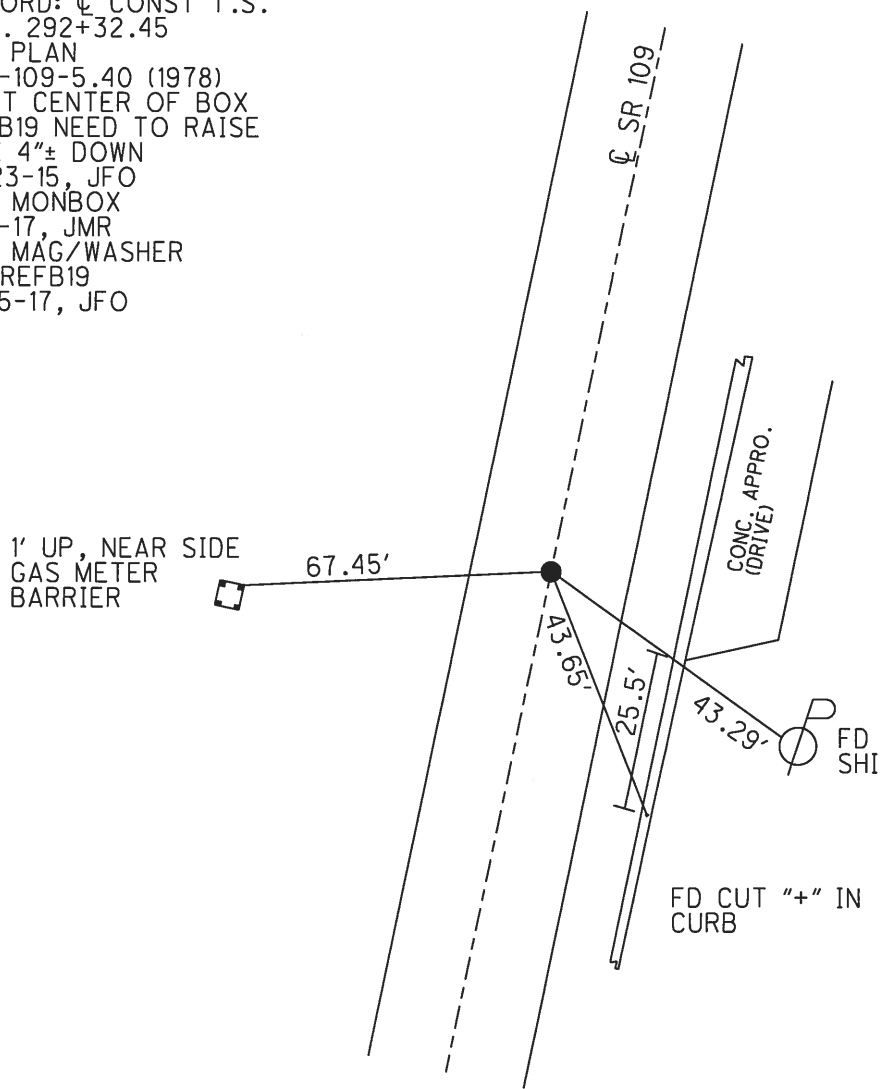
O.D.O.T. DISTRICT 2 SURVEY OFFICE (USE ONLY)

PERSONNEL	REFERENCE NO.	19 B	SHEET	29	OF	31
NOTES	RHOADES	DATE	12-15-17	ROUTE	SR 109	
H.C.	O'DONNELL	WEATHER	CLOUDY	COUNTY	FULTON	
R.C.	FARKAS	TEMP.	24°	TOWNSHIP	YORK	
				SECTION	13	
				T	7	N
				R	7	E

TYPE MONUMENT MAG/WASHER
 ON SURFACE - ~~BELOW~~ ON
~~LEFT~~ - Q PAV'T - ~~RIGHT~~ YES
10.4' TO RT EDGE PAVEMENT
 S.L.M. 303.76.97
 GRID: NORTHING: 695250.4199 EASTING: 1556853.2287



RECORD: Q CONST T.S.
 STA. 292+32.45
 SEE PLAN
 FUL-109-5.40 (1978)
 SHOT CENTER OF BOX
 REFB19 NEED TO RAISE
 BOX 4"± DOWN
 12-23-15, JFO
 DNF MONBOX
 12-1-17, JMR
 SET MAG/WASHER
 NEWREFB19
 12-15-17, JFO



O.D.O.T. DISTRICT 2 SURVEY OFFICE (USE ONLY)

PERSONNEL

REFERENCE NO. 20

SHEET 30 OF 35

NOTES NIESE

DATE 4-23-21

ROUTE SR 109

H.C. AUBLE

WEATHER CLOUDY

COUNTY FULTON

R.C. NIESE

TEMP. 41°

TOWNSHIP YORK

DWG BY AUBLE PID 101295

SECTION 13

T 7 N R 7 E

TYPE MONUMENT MONBOX W/1" IPIN

ON SURFACE - ~~BELOW~~ ON

OFFSET \bar{C} PAVEMENT 8.3' \bar{L} : RT

2.7' TO RT EDGE PAVEMENT

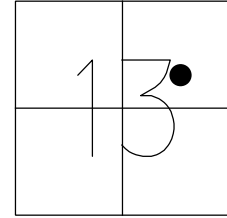
STATION: 308+58.28

HORZ.DATUM: NAD83(2011)

GEOID: 12A

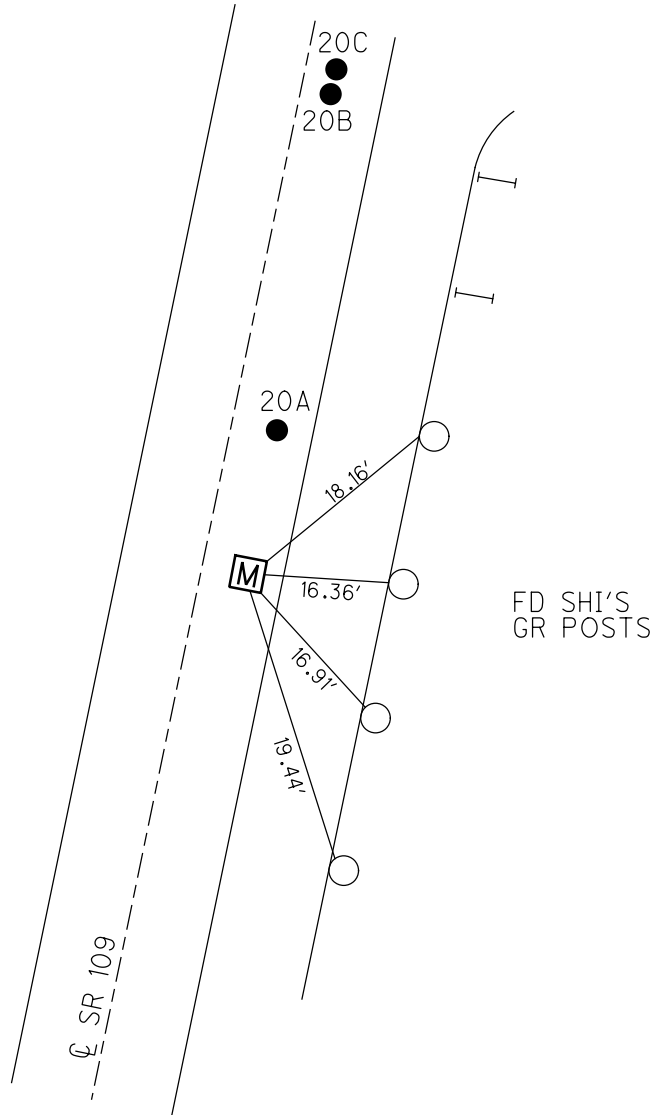
GRID: NORTHING: 695720.258

EASTING: 1556953.824



RECORD: P.I.
 STA. 308+42.14
 FD MONBOX
 10-29-15, JFO
 FD MONBOX
 W/1" IPIN
 REF20
 12-18-15, JFO
 REF20
 1-9-20, JLL

DIST:
 20-20A= 16.17'
 20-20B= 65.22'
 20-20C= 65.62'



O.D.O.T. DISTRICT 2 SURVEY OFFICE (USE ONLY)

PERSONNEL _____

REFERENCE NO. 20 A

SHEET 31 OF 35

NOTES NIESE

DATE 4-23-21

ROUTE SR 109

H.C. AUBLE

WEATHER CLOUDY

COUNTY FULTON

R.C. NIESE

TEMP. 41°

TOWNSHIP YORK

DWG BY AUBLE PID 101295

SECTION 13

T 7 N R 7 E

TYPE MONUMENT MAG/WASHER

ON SURFACE - ~~BELOW~~ ON

OFFSET CL PAVEMENT 7.2' ~~±~~ : RT

3.8' TO RT EDGE PAVEMENT

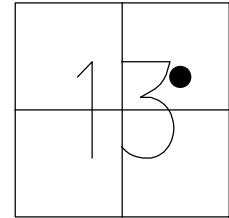
STATION: 308+74.45

HORZ.DATUM: NAD83(2011)

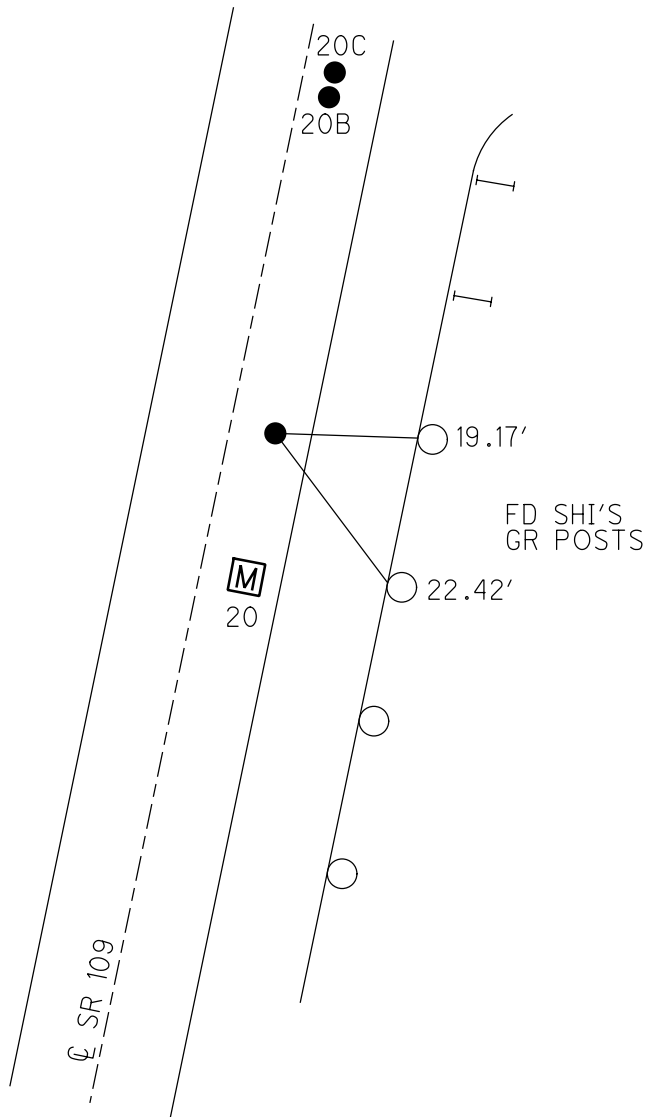
GEOID: 12A

GRID: NORTHING: 695736.367

EASTING: 1556955.292



RECORD: REC.P.I.
FD MAG/WASHER
REFA20
1-9-20, JLL
SET MAG/WASHER
10-7-21, DSA



DIST:
20-20A= 16.17'
20-20B= 65.22'
20-20C= 65.62'

O.D.O.T. DISTRICT 2 SURVEY OFFICE (USE ONLY)

PERSONNEL

REFERENCE NO. 20 B

SHEET 32 OF 35

NOTES NIESE

DATE 4-23-21

ROUTE SR 109

H.C. AUBLE

WEATHER CLOUDY

COUNTY FULTON

R.C. NIESE

TEMP. 41°

TOWNSHIP YORK

SECTION 13

DWG BY AUBLE

PID 101295

T 7 N R 7 E

TYPE MONUMENT MAG NAIL

ON SURFACE - ~~BELOW~~ ON

OFFSET CL PAVEMENT 4.6' ~~LT~~ : RT

6.4' TO RT EDGE PAVEMENT

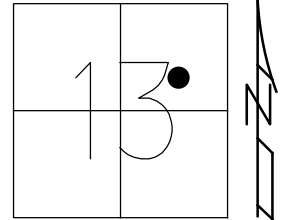
STATION: 309+23.5

HORZ. DATUM: NAD83(2011)

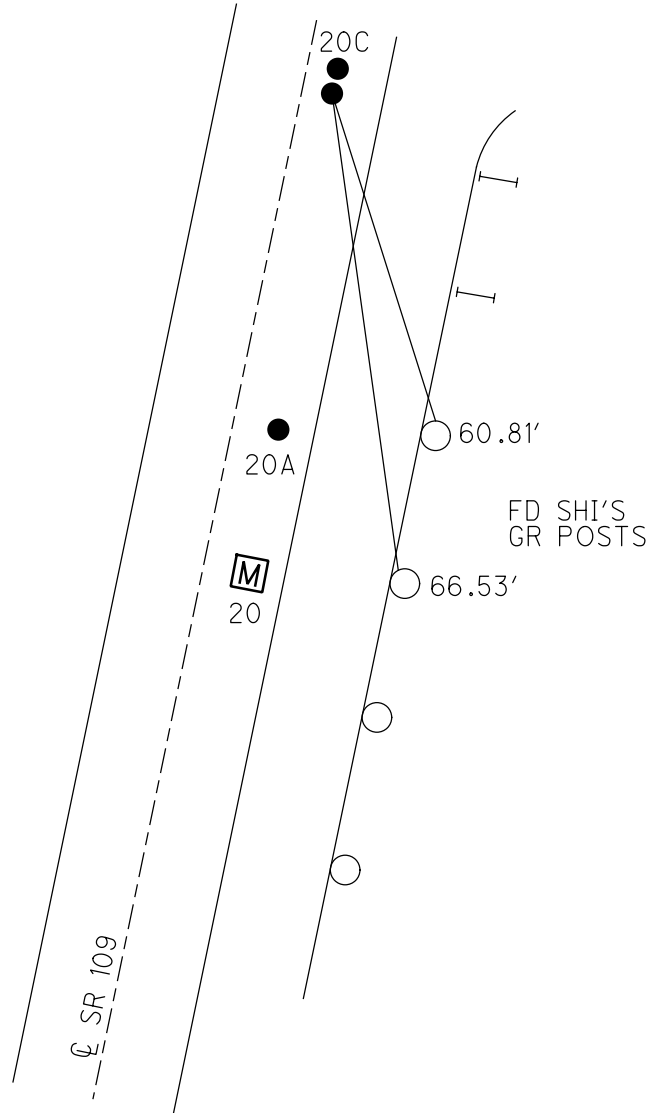
GEOID: 12A

GRID: NORTHING: 695785.266

EASTING: 1556959.499



RECORD:
ORIGIN UNKNOWN
FD MAG NAIL
REFB20
1-9-20, JLL
SET MAG NAIL
10-7-21, DSA

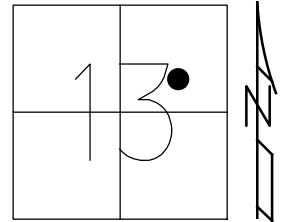


DIST:
20-20A= 16.17'
20-20B= 65.22'
20-20C= 65.62'

O.D.O.T. DISTRICT 2 SURVEY OFFICE (USE ONLY)

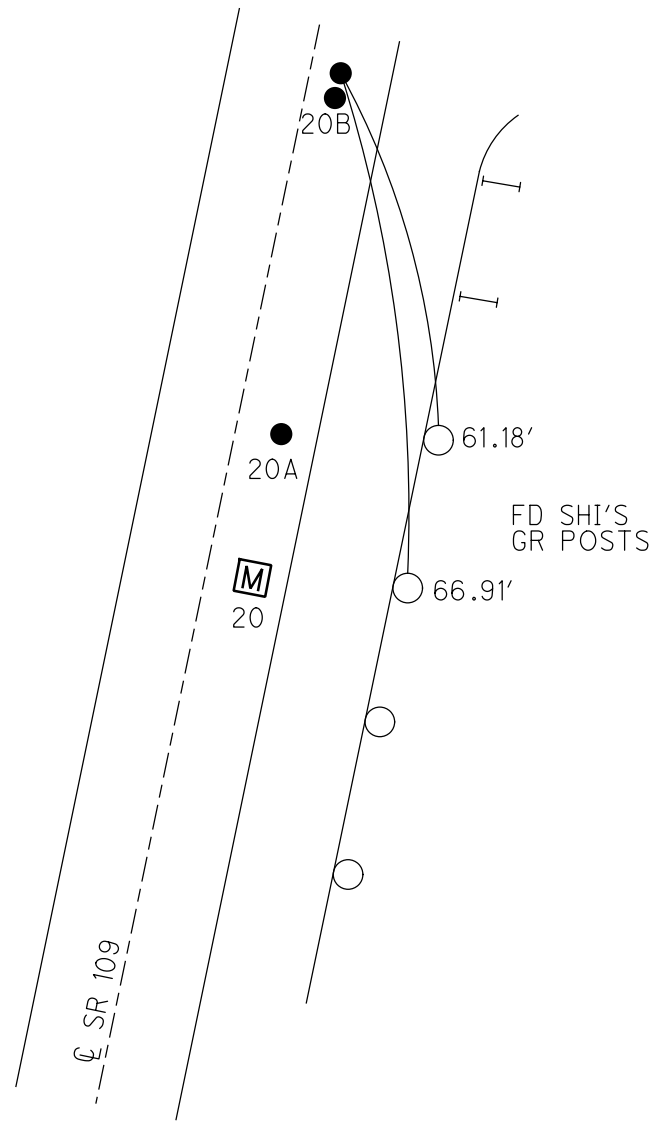
PERSONNEL _____ REFERENCE NO. 20 C SHEET 33 OF 35
 NOTES NIESE DATE 4-23-21 ROUTE SR 109
 H.C. AUBLE WEATHER CLOUDY COUNTY FULTON
 R.C. NIESE TEMP. 41° TOWNSHIP YORK
 DWG BY AUBLE PID 101295 SECTION 13
 T 7 N R 7 E

TYPE MONUMENT MAG/WASHER
 ON SURFACE - ~~BELOW~~ ON _____
 OFFSET \bar{C} PAVEMENT 4.6' ~~±~~ : RT
6.4' TO RT EDGE PAVEMENT
 STATION: 309+23.9



HORZ. DATUM: NAD83(2011) GEOID: 12A
 GRID: NORTHING: 695785.651 EASTING: 1556959.526

RECORD:
 DELTA CORPLINE
 STA. 309+07.26
 FD MAG/WASHER
 REFC20
 1-9-20, JLL
 SET MAG/WASHER
 10-7-21, DSA



DIST:
 20-20A= 16.17'
 20-20B= 65.22'
 20-20C= 65.62'

O.D.O.T. DISTRICT 2 SURVEY OFFICE (USE ONLY)

PERSONNEL _____ REFERENCE NO. 21 SHEET 34 OF 35
 NOTES NIESE DATE 4-23-21 ROUTE SR 109
 H.C. AUBLE WEATHER CLOUDY COUNTY FULTON
 R.C. NIESE TEMP. 41° TOWNSHIP YORK
 DWG BY AUBLE PID 101295 SECTION 13
 T 7 N R 7 E

TYPE MONUMENT MAG/WASHER

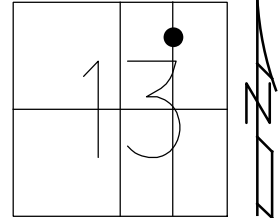
ON SURFACE - ~~BELOW~~ ON _____

OFFSET \odot PAVEMENT 2.4' ~~LT~~ : RT
12.9' TO RT EDGE PAVEMENT

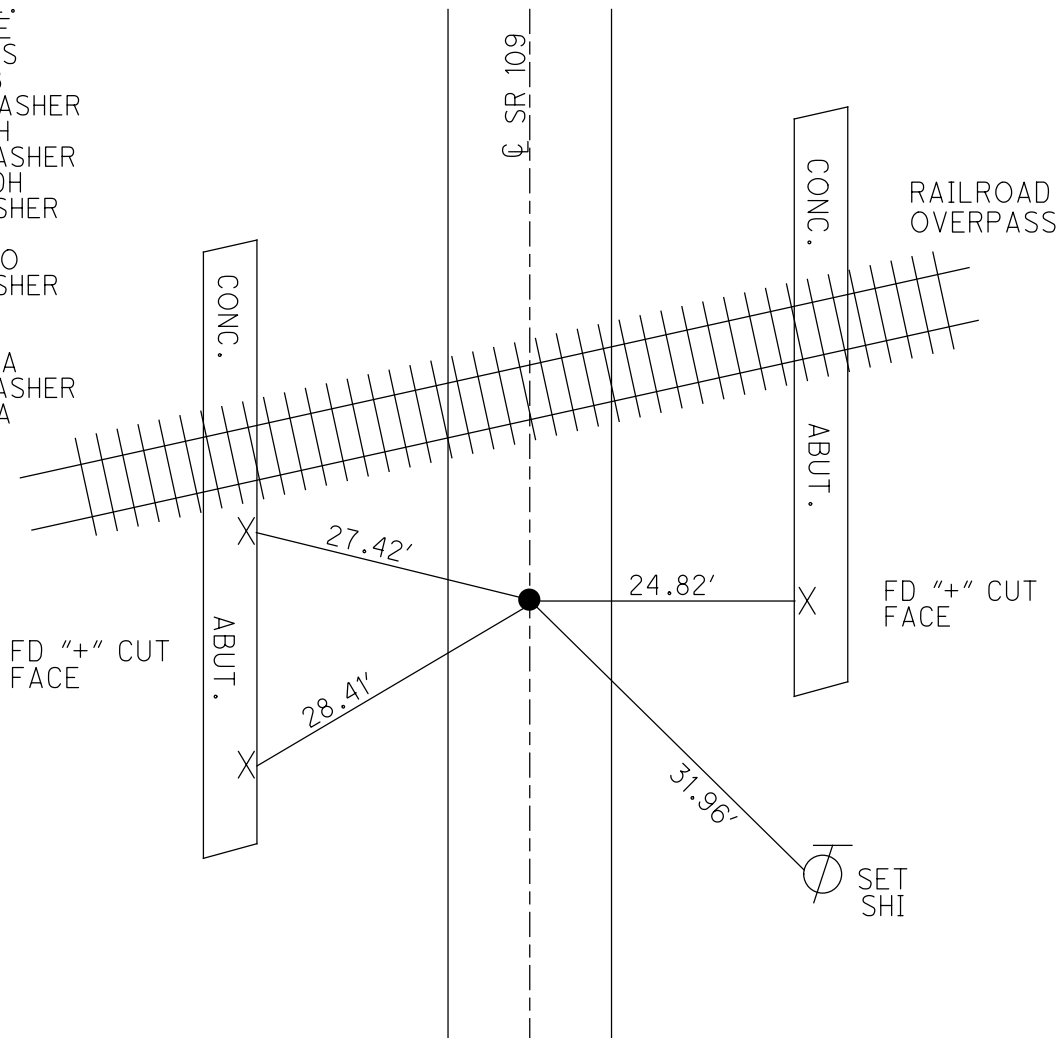
STATION: 321+48

HORZ. DATUM: NAD83(2011) GEOID: 12A

GRID: NORTHING: 697019.909 EASTING: 1557066.589



RECORD: P.I.
 FD 1/2" PIPE
 5-25-82, IRS
 8-18-94, MB
 SET P.K./WASHER
 10-14-94, SH
 SET MAG/WASHER
 8-24-09, DH
 FD MAG/WASHER
 REF21
 12-18-15, JFO
 FD MAG/WASHER
 REF21
 1-9-20, JLL
 4-23-21, DSA
 SET MAG/WASHER
 10-7-21, DSA



O.D.O.T. DISTRICT 2 SURVEY OFFICE (USE ONLY)

PERSONNEL

REFERENCE NO. 22

SHEET 35 OF 35

NOTES RHOADES
 H.C. LEU
 R.C. O'DONNELL
BALBAUGH

DATE 1-27-20
 WEATHER CLOUDY
 TEMP. 34°

ROUTE SR 109
 COUNTY FULTON
 TOWNSHIP YORK
 SECTION 13

DWG BY AUBLE PID 101295

T 7 N R 7 E

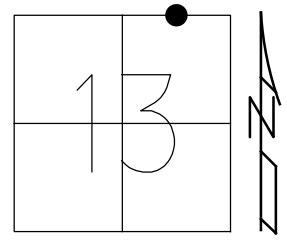
TYPE MONUMENT 1" IPIN, BENT EASTERLY

~~ON SURFACE~~ - BELOW 4" DOWN

OFFSET Q PAVEMENT 5.0' ~~LT~~ : RT

- TO - EDGE PAVEMENT

STATION: 335+28



HORZ. DATUM: NAD83(2011)

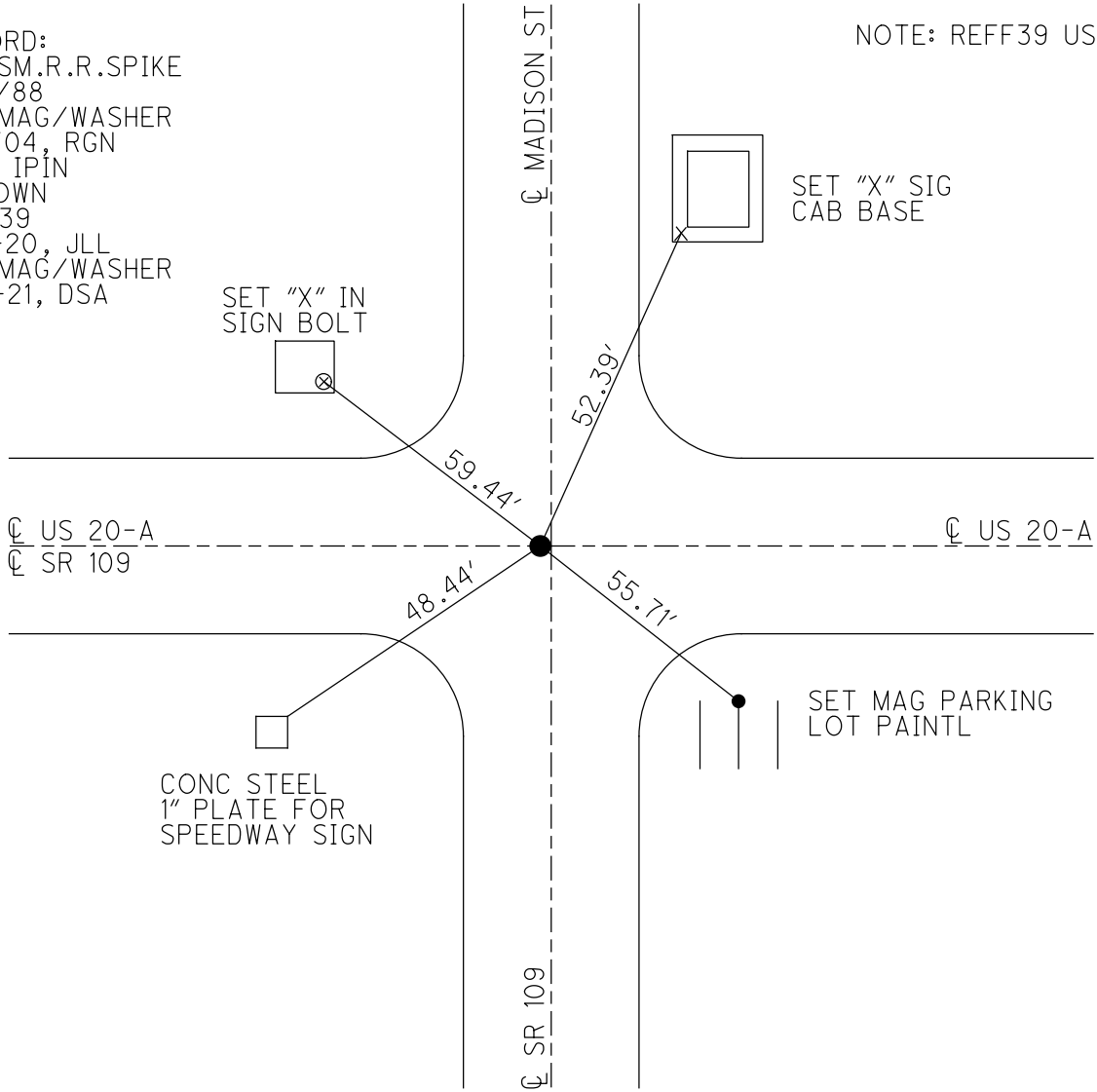
GEOID: 12A

GRID: NORTHING: 698410.405

EASTING: 1557091.581

RECORD:
 SET SM.R.R.SPIKE
 5/13/88
 SET MAG/WASHER
 1/12/04, RGN
 FD 1" IPIN
 4" DOWN
 REFF39
 1-27-20, JLL
 SET MAG/WASHER
 10-7-21, DSA

NOTE: REFF39 US 20A



O.D.O.T. DISTRICT 2 SURVEY OFFICE (USE ONLY)

PERSONNEL

REFERENCE NO. 22 A

SHEET 1 OF 36

NOTES RHOADES

DATE 6/13/19

ROUTE SR 109

H.C. O'DONNELL

WEATHER CLOUDY

COUNTY FULTON

R.C. MILLER

TEMP. 60°

TOWNSHIP YORK

SECTION 10

DWG BY BALBAUGH PID 101232

T 7 N R 7 E

TYPE MONUMENT MONBOX W/ 2 1/2" DOMED HEAD IPIN

ON SURFACE - ~~BELOW~~ ON

OFFSET Q PAVEMENT ON ~~RT~~ : ~~RT~~

TO EDGE PAVEMENT

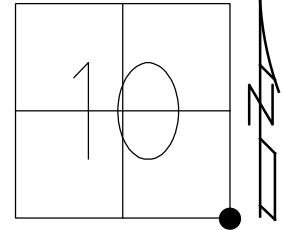
STATION: 428+20.8

HORZ. DATUM: NAD83 (2011)

GEOID: 2012A

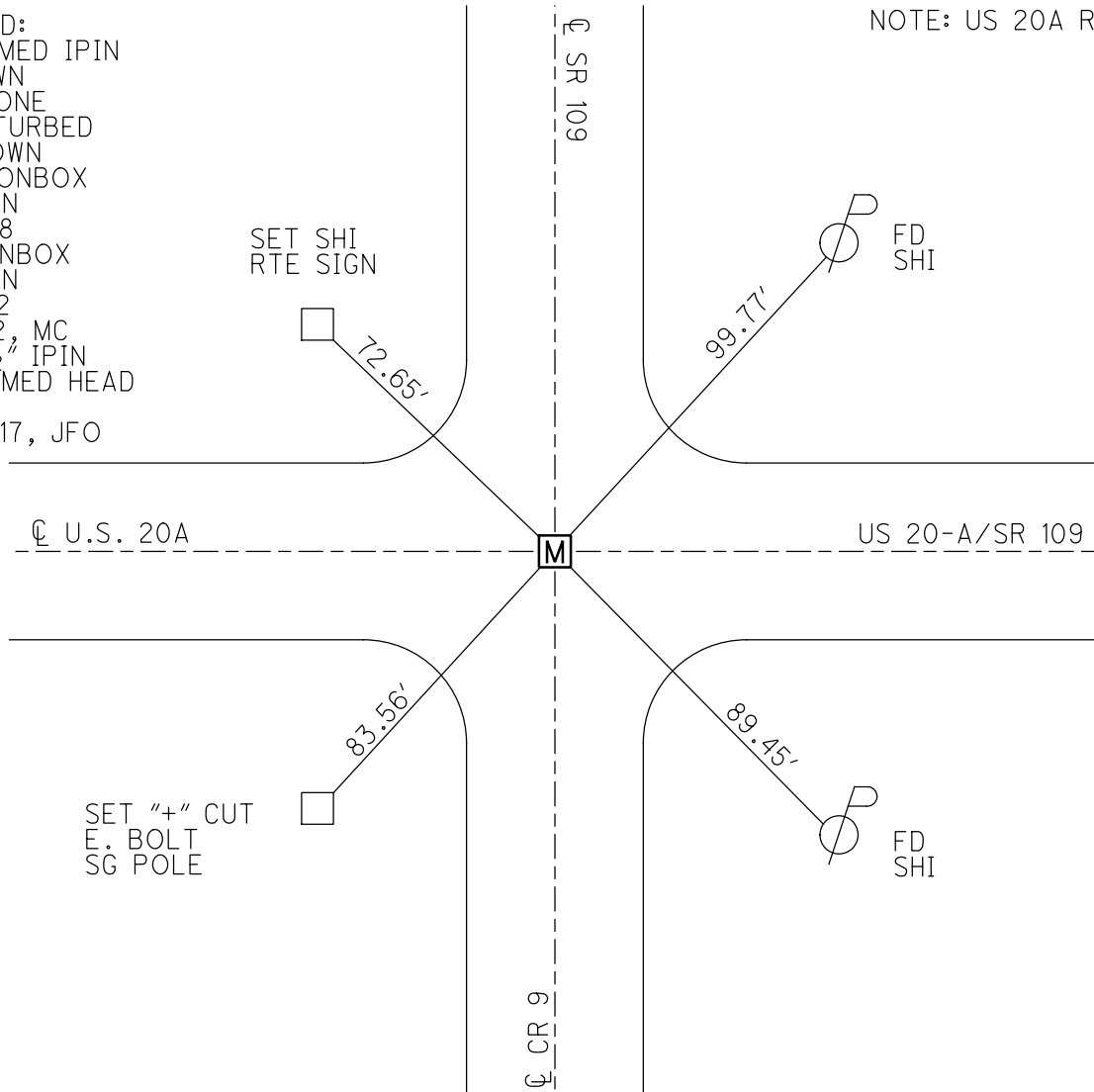
GRID: NORTHING: 698438.220

EASTING: 1547803.702



RECORD:
 FD DOMED IPIN
 5' DOWN
 FD STONE
 UNDISTURBED
 22" DOWN
 SET MONBOX
 W/ IPIN
 9/2/98
 FD MONBOX
 W/ IPIN
 REFA22
 6/8/12, MC
 FD 2 1/2" IPIN
 W/ DOMED HEAD
 REF37
 12/21/17, JFO

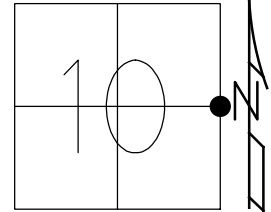
NOTE: US 20A REF37



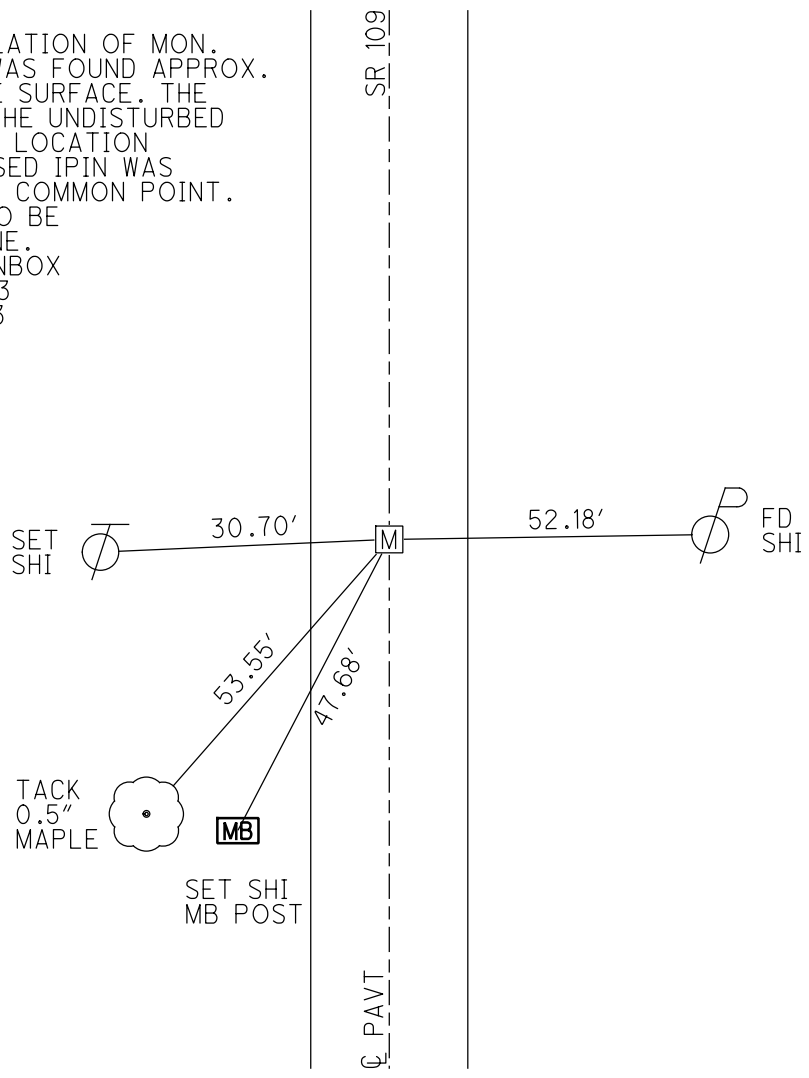
O.D.O.T. DISTRICT 2 SURVEY OFFICE (USE ONLY)

PERSONNEL	REFERENCE NO.	<u>23</u>	SHEET	<u>2</u>	OF	<u>35</u>
NOTES	<u>HUSS</u>	DATE	<u>06-08-12</u>	ROUTE	<u>SR 109</u>	
H.C.	<u>HUSS</u>	WEATHER	<u>CLEAR/FAIR</u>	COUNTY	<u>FULTON</u>	
R.C.	<u>CANTERBURY</u>	TEMP.	<u>74°</u>	TOWNSHIP	<u>YORK</u>	
	<u>HARBAUGH</u>			SECTION	<u>10</u>	
	<u>COUTCHE</u>			T	<u>7</u>	N
				R	<u>7</u>	E

TYPE MONUMENT _____ MON BOX _____
 ON SURFACE - ~~BELOW~~ _____ ON _____
 LEFT - ~~Q~~ PAV'T - RIGHT _____ ON _____
 - TO - EDGE PAVEMENT _____
 S.L.M. _____ 455+17 _____
 GRID: NORTHING: 701081.805 EASTING: 1547846.476



NOTE:
 8-06-98
 DURING INSTALLATION OF MON.
 BOX A STONE WAS FOUND APPROX.
 2.5' BELOW THE SURFACE. THE
 LOCATION OF THE UNDISTURBED
 STONE AND THE LOCATION
 OF THE PROPOSED IPIN WAS
 FOUND TO BE A COMMON POINT.
 MON. BOX IS TO BE
 SET OVER STONE.
 6-08-12 FD MONBOX
 6-08-12, REF 23
 3-04-12, FIN 23
 FD MONBOX
 W/ 3/4" IPIN
 REF23
 12/21/17, JFO



O.D.O.T. DISTRICT 2 SURVEY OFFICE (USE ONLY)

PERSONNEL

REFERENCE NO. 24

SHEET 3 OF 35

NOTES RHOADES DATE 4/23/21
 H.C. O'DONNELL WEATHER CLOUDY
 R.C. RHOADES TEMP. 46°

ROUTE SR 109
 COUNTY FULTON
 TOWNSHIP YORK
 SECTION 10
 T 7 N R 7 E

DWG BY NIESE PID PAVE TRAIN

TYPE MONUMENT MONBOX W/ 1" IPIN

ON SURFACE - ~~BELOW~~ ON

OFFSET Q PAVEMENT ON LT : RT

- TO - EDGE PAVEMENT

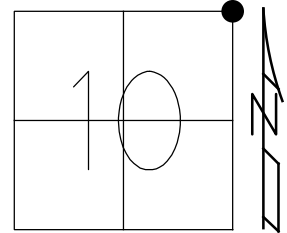
STATION: 481+53.60

HORZ.DATUM: NAD83(2011)

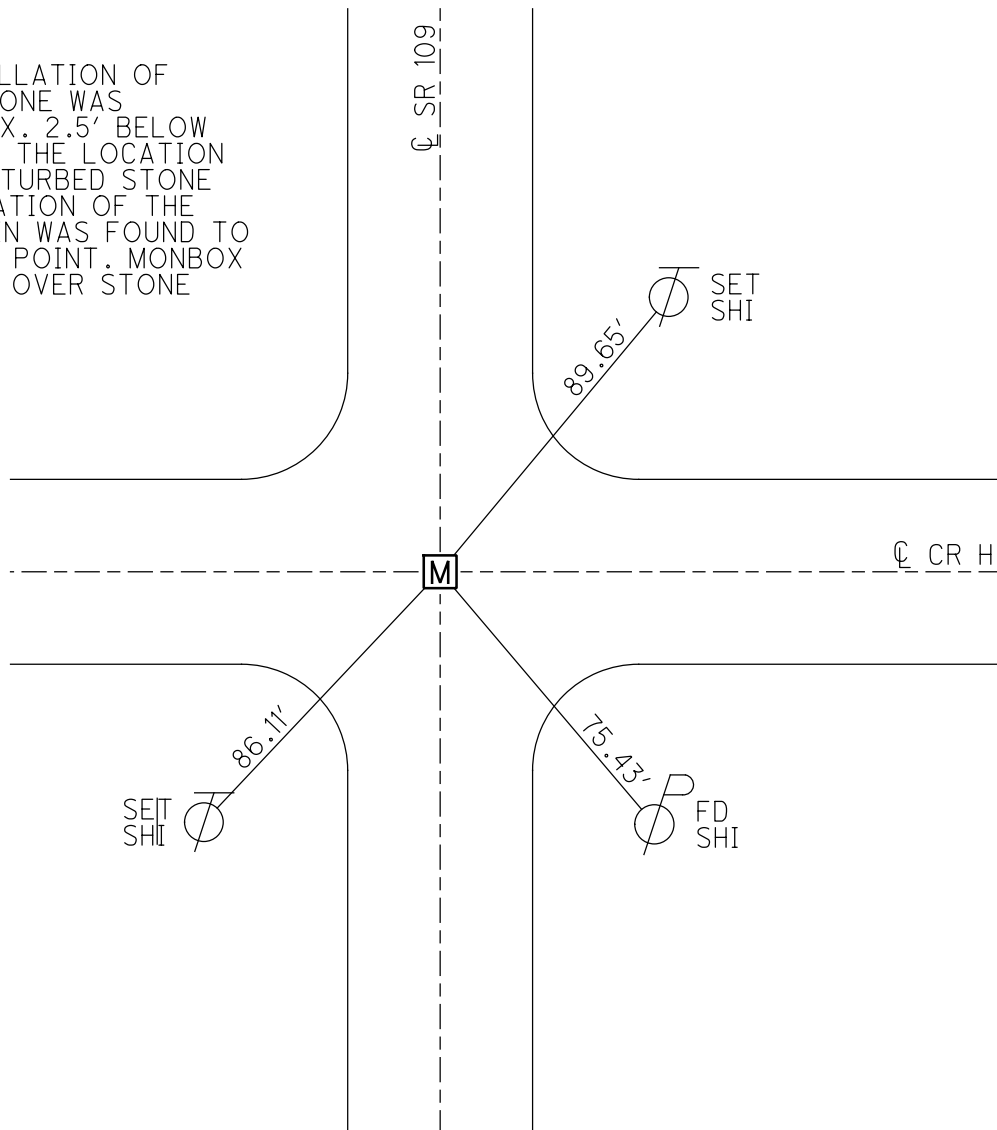
GEOID: NAVD88 2018

GRID: NORTHING: 703726.214

EASTING: 1547890.800



RECORD:
 DURING INSTALLATION OF
 MONBOX A STONE WAS
 FOUND APPROX. 2.5' BELOW
 THE SURFACE. THE LOCATION
 OF THE UNDISTURBED STONE
 AND THE LOCATION OF THE
 PROPOSED IPIN WAS FOUND TO
 BE A COMMON POINT. MONBOX
 IS TO BE SET OVER STONE
 8/6/98
 FD MONBOX
 6/8/12, SAH
 3/4/13
 FD MONBOX
 W/ 1" IPIN
 REF24
 4/23/21, JFO
 8/26/21, JFO



O.D.O.T. DISTRICT 2 SURVEY OFFICE (USE ONLY)

PERSONNEL

REFERENCE NO. 24 A

SHEET 4 OF 35

NOTES RHOADES DATE 4/23/21
 H.C. O'DONNELL WEATHER CLOUDY
 R.C. RHOADES TEMP. 46°

ROUTE SR 109
 COUNTY FULTON
 TOWNSHIP PIKE
 SECTION 3
 T 7 N R 7 E

DWG BY NIESE PID PAVE TRAIN

TYPE MONUMENT MONBOX W/ 1" IPIN

ON SURFACE - ~~BELOW~~ ON

OFFSET Q PAVEMENT ON LT : RT

18.6' TO RT EDGE PAVEMENT

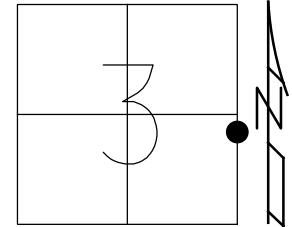
STATION: 503+53.77

HORZ.DATUM: NAD83(2011)

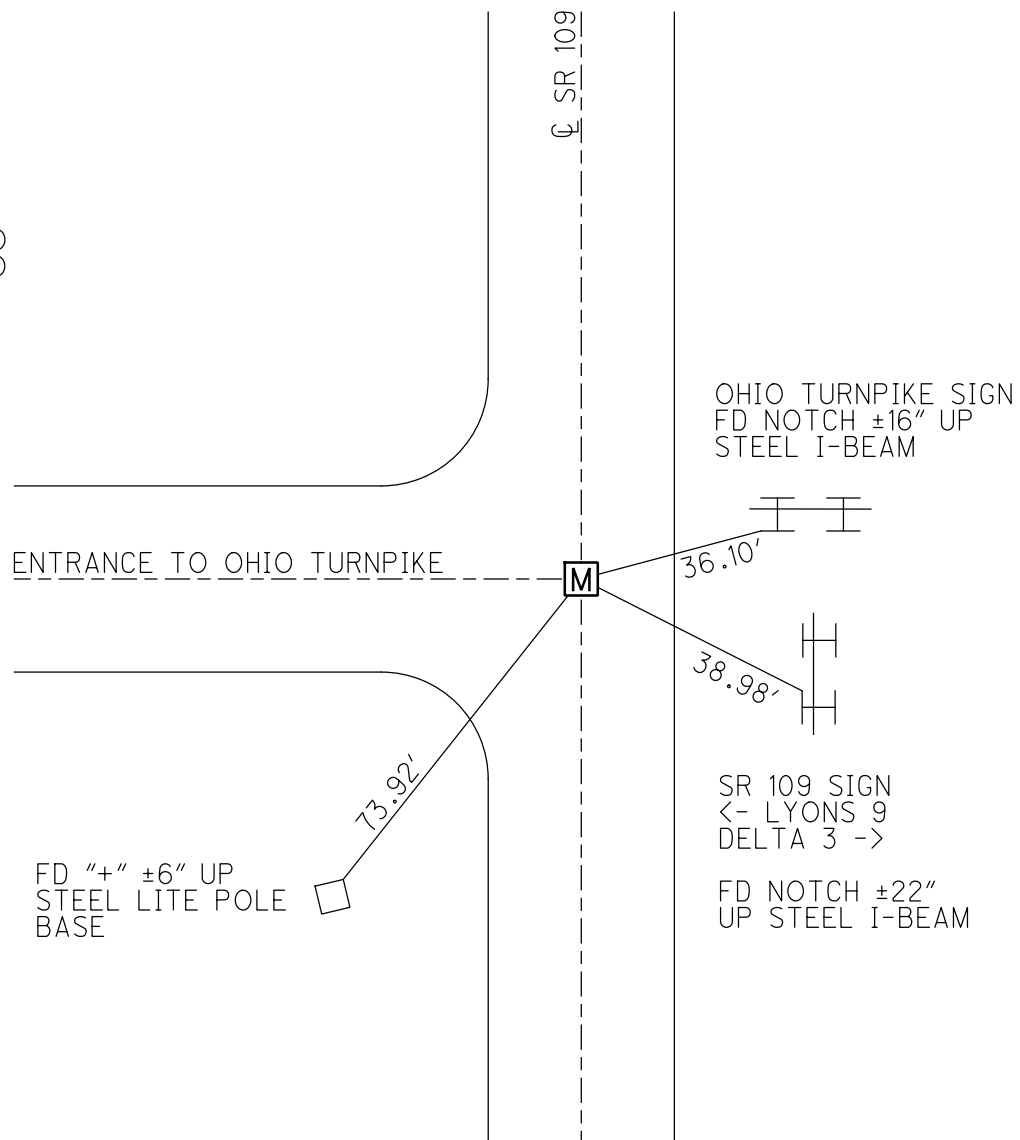
GEOID: 2018

GRID: NORTHING: 705926.010

EASTING: 1547931.147



RECORD:
 FD MONBOX
 6/8/12, SAH
 3/4/13, MC
 FD MONBOX
 W/ 1" IPIN
 REFA24
 4/23/21, JFO
 8/26/21, JFO
 1/11/23, TDN



O.D.O.T. DISTRICT 2 SURVEY OFFICE (USE ONLY)

PERSONNEL

REFERENCE NO. 24 B

SHEET 5 OF 35

NOTES RHOADES

DATE 4/23/21

ROUTE SR 109

H.C. O'DONNELL

WEATHER CLOUDY

COUNTY FULTON

R.C. RHOADES

TEMP. 46°

TOWNSHIP PIKE

DWG BY NIESE PID PAVE TRAIN

SECTION 3

T 7 N R 7 E

TYPE MONUMENT MONBOX W/ 1" IPIN

ON SURFACE - ~~BELOW~~ ON

OFFSET Q PAVEMENT ON LT : RT

14.1' TO RT EDGE PAVEMENT

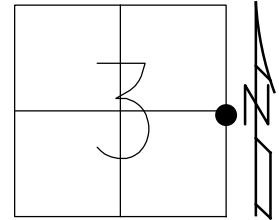
STATION: 506+70.75

HORIZ.DATUM: NAD83(2011)

GEOID: 2018

GRID: NORTHING: 706242.937

EASTING: 1547936.941



RECORD:
 FD MONBOX
 354.89' SOUTH OF
 RELOCATED CR HJ
 6/8/12, SAH
 3/4/13
 FD MONBOX
 W/ 1" IPIN
 REFB24
 4/23/21, JFO
 8/26/21, JFO
 1/11/23, TDN

SET NOTCH NE
 CORNER STEEL
 SIGN POST

39.26'

Q SR 109

M

61.40'

55.05'

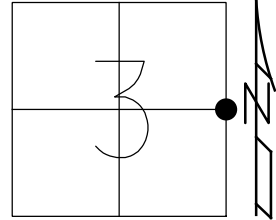
SET NOTCH
 STEEL FENCE
 POSTS



O.D.O.T. DISTRICT 2 SURVEY OFFICE (USE ONLY)

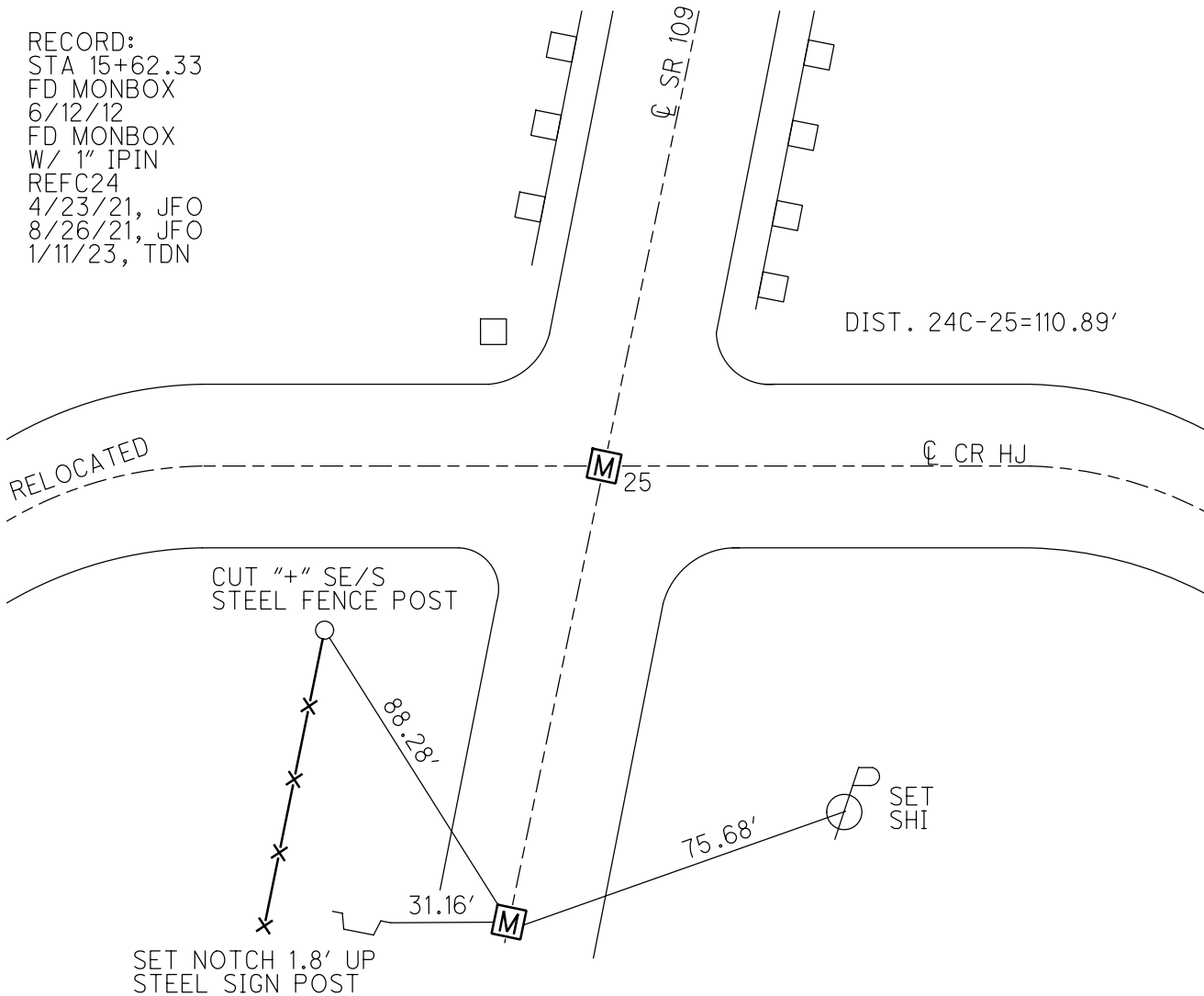
PERSONNEL _____ REFERENCE NO. 24 C SHEET 6 OF 35
 NOTES RHOADES DATE 4/23/21 ROUTE SR 109
 H.C. O'DONNELL WEATHER CLOUDY COUNTY FULTON
 R.C. RHOADES TEMP. 46° TOWNSHIP PIKE
 DWG BY NIESE PID PAVE TRAIN SECTION 3
 T 7 N R 7 E

TYPE MONUMENT MONBOX W/ 1" IPIN
 ON SURFACE - ~~BELOW~~ ON
 OFFSET ☐ PAVEMENT ON LT : RT
- TO - EDGE PAVEMENT
 STATION: 509+14.10



HORIZ.DATUM: NAD83(2011) GEOID: 2018
 GRID: NORTHING: 706486.097 EASTING: 1547946.563

RECORD:
 STA 15+62.33
 FD MONBOX
 6/12/12
 FD MONBOX
 W/ 1" IPIN
 REFC24
 4/23/21, JFO
 8/26/21, JFO
 1/11/23, TDN



O.D.O.T. DISTRICT 2 SURVEY OFFICE (USE ONLY)

PERSONNEL

REFERENCE NO. 25

SHEET 7 OF 35

NOTES RHOADES
 H.C. O'DONNELL
 R.C. RHOADES

DATE 4/23/21
 WEATHER CLOUDY
 TEMP. 46°

ROUTE SR 109
 COUNTY FULTON
 TOWNSHIP PIKE
 SECTION 2
 T 7 N R 7 E

DWG BY NIESE PID PAVE TRAIN

TYPE MONUMENT MONBOX W/ 1" IPIN

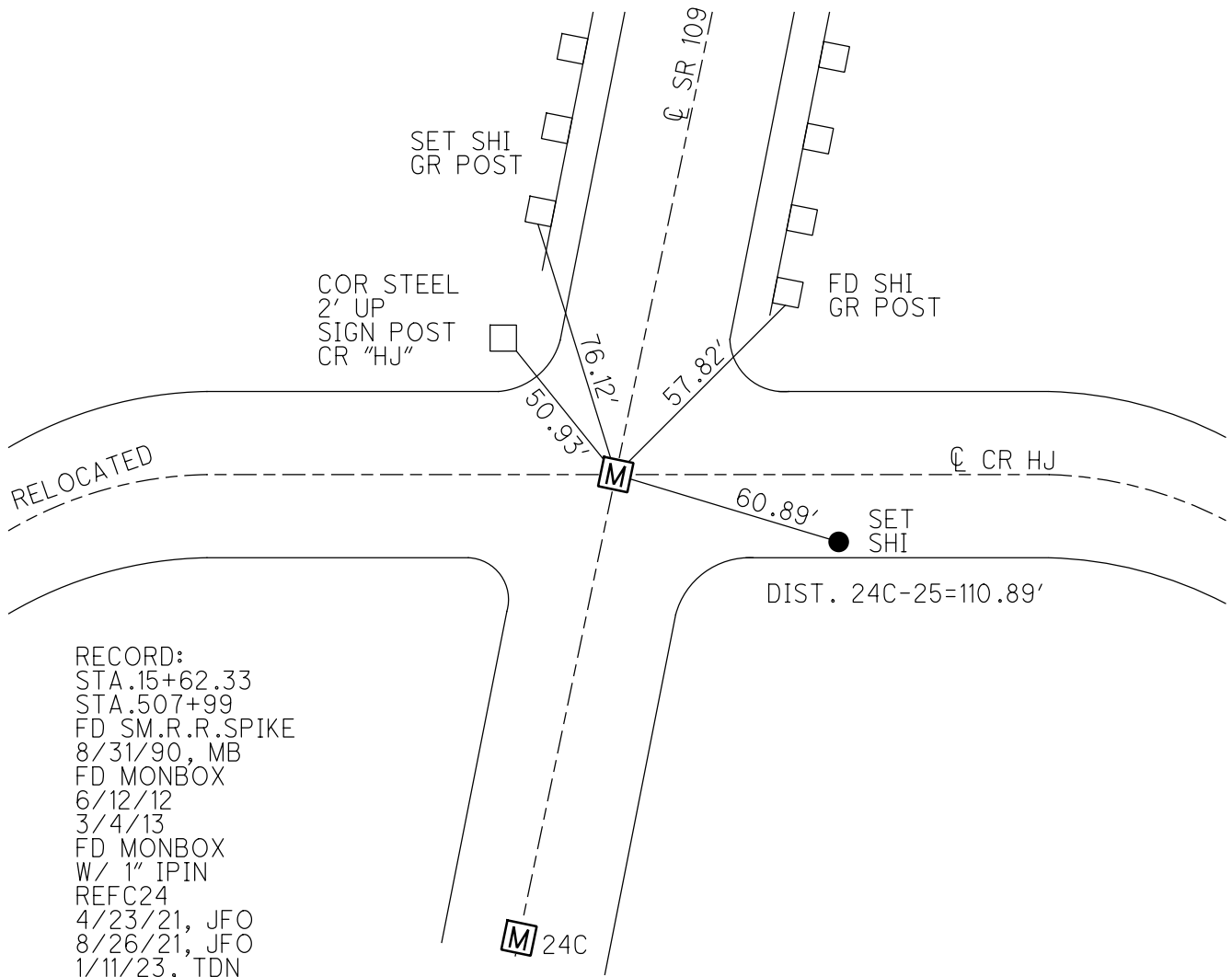
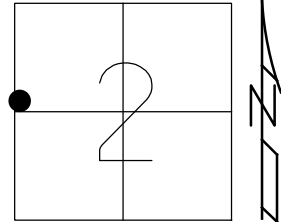
ON SURFACE - ~~BELOW~~ ON

OFFSET \varnothing PAVEMENT ON LT : RT
- TO - EDGE PAVEMENT

STATION: 510+24.71

HORZ.DATUM: NAD83(2011) GEOID: 2018

GRID: NORTHING: 706596.506 EASTING: 1547953.257



RECORD:
 STA.15+62.33
 STA.507+99
 FD SM.R.R.SPIKE
 8/31/90, MB
 FD MONBOX
 6/12/12
 3/4/13
 FD MONBOX
 W/ 1" IPIN
 REFC24
 4/23/21, JFO
 8/26/21, JFO
 1/11/23, TDN

O.D.O.T. DISTRICT 2 SURVEY OFFICE (USE ONLY)

PERSONNEL

REFERENCE NO. 25 A

SHEET 8 OF 35

NOTES RHOADES

DATE 4/23/21

ROUTE SR 109

H.C. O'DONNELL

WEATHER CLOUDY

COUNTY FULTON

R.C. RHOADES

TEMP. 46°

TOWNSHIP PIKE

SECTION 2

DWG BY NIESE

PID PAVE TRAIN

T 7 N R 7 E

TYPE MONUMENT MAG/WASHER

ON SURFACE - ~~BELOW~~ ON

OFFSET 2.6' LT : RT

7.0' TO RT EDGE PAVEMENT

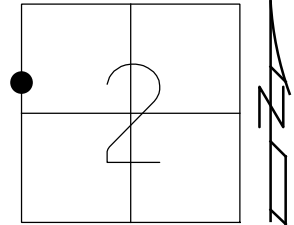
STATION: 515+64.32

HORIZ.DATUM: NAD83(2011)

GEOID: 2018

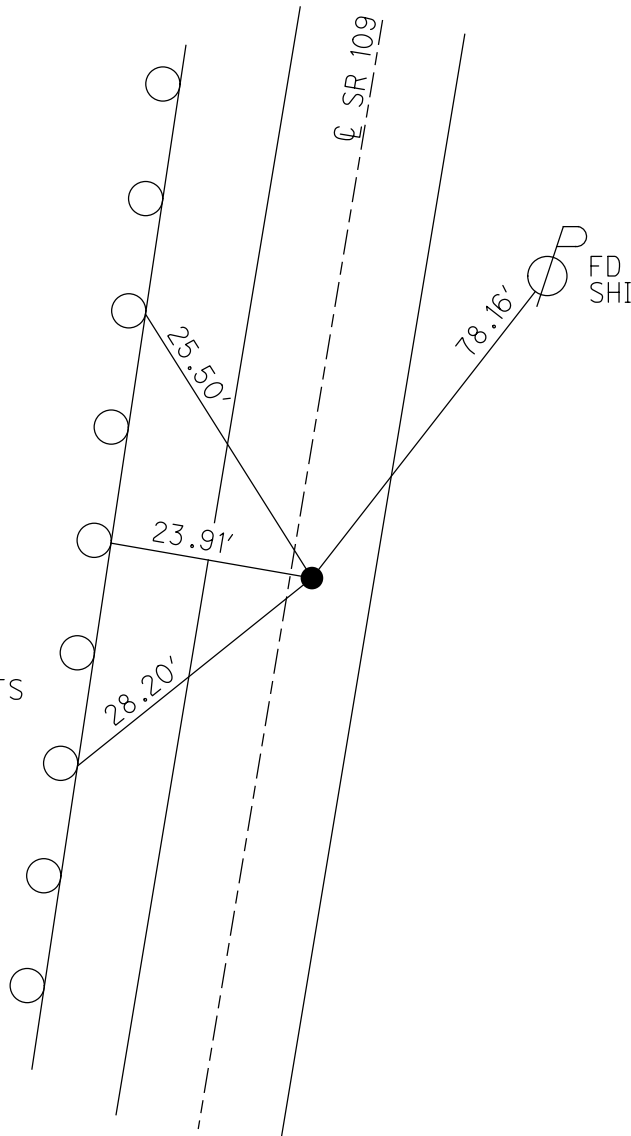
GRID: NORTHING: 707135.124

EASTING: 1547985.971



RECORD: P.I.
 STA 515+40.04
 $\Delta = 20^\circ 27' \text{ LT}$
 $D=10'$
 $T=122.52'$
 $L=245.00'$
 $E=1.31'$
 $Rc=5729.58'$
 SET P.K./WASHER
 10/01/90, MB
 SET P.K./WASHER
 11/20/96
 FD P.K./WASHER
 6/12/12
 3/04/13, MC
 FD MAG/WASHER
 REFA25
 4/23/21, JFO
 8/26/21, JFO
 1/11/23, TDN

FD SHI
 GR POSTS



O.D.O.T. DISTRICT 2 SURVEY OFFICE (USE ONLY)

PERSONNEL

REFERENCE NO. 26

SHEET 9 OF 35

NOTES RHOADES DATE 4/23/21
 H.C. O'DONNELL WEATHER CLOUDY
 R.C. RHOADES TEMP. 46°

ROUTE SR 109
 COUNTY FULTON
 TOWNSHIP PIKE
 SECTION 35
 T 8 N R 7 E

DWG BY NIESE PID PAVE TRAIN

TYPE MONUMENT MAG/WASHER

ON SURFACE - ~~BELOW~~ ON

OFFSET Q PAVEMENT ON LT : RT

10.7' TO RT EDGE PAVEMENT

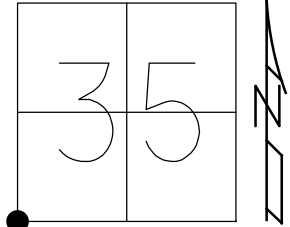
STATION: 536+14.86

HORZ.DATUM: NAD83(2011)

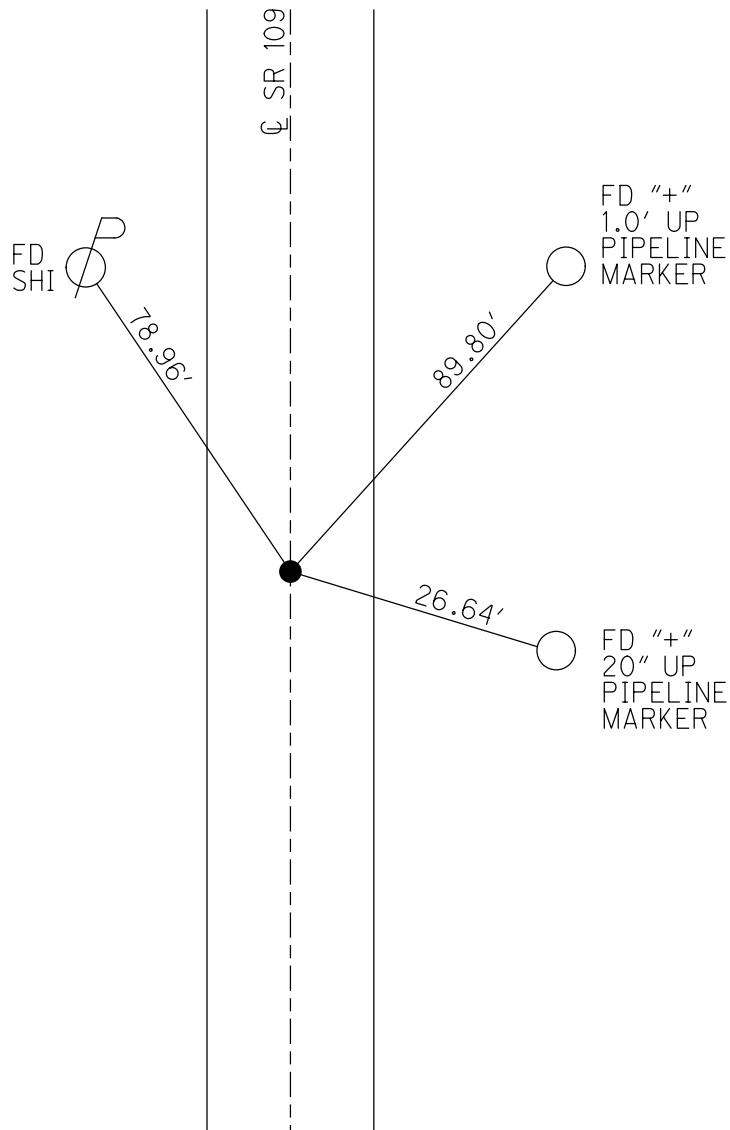
GEOID: 2018

GRID: NORTHING: 709185.333

EASTING: 1548022.859



RECORD: P.I.
 STA 535+90.49
 $\Delta = 00^{\circ}03'03''$ RT
 SET P.K./WASHER
 11/20/96, MRC
 FD SM. SPIKE
 0.1' DOWN
 6/12/12, SAH
 3/5/15, MC
 SET MAG/WASHER
 3/15/13, MC
 FD MAG/WASHER
 REF26
 4/23/21, JFO
 8/26/21, JFO



FULTON COUNTY LAND CORNER REFERENCE SHEET

OFFICE OF THE FULTON COUNTY ENGINEER

Section: 2 & 3 Town: 7 North Range: 7 East Corner Code: I-01

Point # 142 Weather: Drizzle 70°F Road: ±33' Off ϕ SR 109 (HJ – J)

Township: Pike Corner: Section Corner (NOT COMMON)

I, Justin L. Leu, PS, in a field survey on **October 5, 2023** do hereby state that the survey monument mentioned has been located and identified. The old witnesses, if available, were checked and if necessary a new monument was brought to the surface. New witnesses have been set where necessary using a 1-½" brass tag stamped "Fulton County", unless indicated otherwise. All information has been researched to the best of my knowledge.

1	A	B	C	D	E	F	G	H	I	J	K	L	M
2		6		5		4		3		2		1	
3													
4		7		8		9		10		11		12	
5													
6		18		17		16		15		14		13	
7													
8		19		20		21		22		23		24	
9													
10		30		29		28		27		26		25	
11													
12		31		32		33		34		35		36	
13													

A. Description of original monument and accessories and/or subsequent restoration:

1821 N. Beasley, General Land Office.

[1] E 50 Links (33') Section Corner, Sections 34 & 35, T8N, R7E

???? O. Griffin, Office of the Fulton County Engineer. **Stone In Line With Fence To West**

[2] N 16.5' Spike in Anchor Post
 [3] W 21.1' Spike in Anchor Post
 [4] W 24.2' 1" Gas Pipe

1929 ????, State of Ohio Department of Highways. **Stone In Line With Fence To West**
 - 1929 Highway Plan

[5] N 31.9' Spike in Anchor Post
 [1] E 33' Stone, Section Corner, Sections 34 & 35, T8N, R7E
 [3] W 21.1' Spike in Anchor Post
 [4] W 24.2' 1" Gas Pipe North Side of Fence Line

1970 R. Beach, State of Ohio Department of Highways. **See Note Below**


2010 J. Fenicle, PS, Office of the Fulton County Engineer. **Large Iron Pipe (0.2' North of Town Line)**
 - Page 5 of 7 on Survey Volume R, Page 228A

[1] E 33.07' PK Nail & Washer, Section Corner, Sections 34 & 35, T8N, R7E

2020 R. Lumbrezer, Private Surveyor. **Found Iron Pipe**
 - Survey Volume S, Page 82C

2020 D. Kaiser, Private Surveyor. **Found Iron Pipe**
 - Survey Volume S, Page 87

Continued on Page 2 of 2...



2023 J. Leu, PS, Office of the Fulton County Engineer. Found Iron Pipe w/ Steel Survey Marker Inside

[6]	N	73.22'	Found Nail & Shiner in South-Southeast Face of Power Pole #9194 007 (PLUMB)
[7]	NE	24.62'	Set #5 x 24" Long Rebar with Fulton County Cap - 4' West of Edge of Pavement (PLUMB)
[1]	E	33.10'	Found MAG Nail & Washer, Section Corner, Sections 34 & 35, T8N, R7E (PLUMB)
[8]	SE	59.21'	Found & Refreshed "X" on near face of Metal Gas Pipe Line Marker - 20" up (PLUMB)
[9]	SE	25.37'	Set #5 x 24" Long Rebar with Fulton County Cap - 4' West of Edge of Pavement (PLUMB)
[10]	S	71.40'	Set "X" in North Face of Metal Gas Line Marker - ± 2' up (Above Arm) (PLUMB)

B. State Plane Coordinates ODOT VRS (NAD1983[2011] 2010.0 Epoch), Ohio North Zone (3401), U.S. Survey Feet.

North 709185.9 East 1547989.807

C. Notes

10.05.2023 Corner Referenced and Shot w/ GPS.

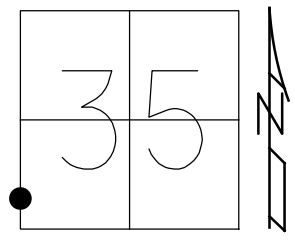
In October 1970 Red Beach on page 11 of 19 of his field notes he states for this corner... "Found four smaller than normal sized stones 1' to 2' below sod in fence line and the recorded 33'± west of the corner stone for section 34 & 35. Unable to resolve the section corner for the section 2 & 3 - dug the hole shut, henceforth."

On October 5, 2023 Justin L. Leu, PS and A. Dolph found a 1" I.D. iron pipe with collar near the edge of the field line with a steel survey marker inside. We proceeded to dig and found 3 stones around the iron pipe (East side, Southwest side & Northwest side). Due to the iron pipe being found at ground level in the field. We drove the iron pipe ±10" below grade to approximately the same depth of the stone found on the East side of the iron pipe.

O.D.O.T. DISTRICT 2 SURVEY OFFICE (USE ONLY)

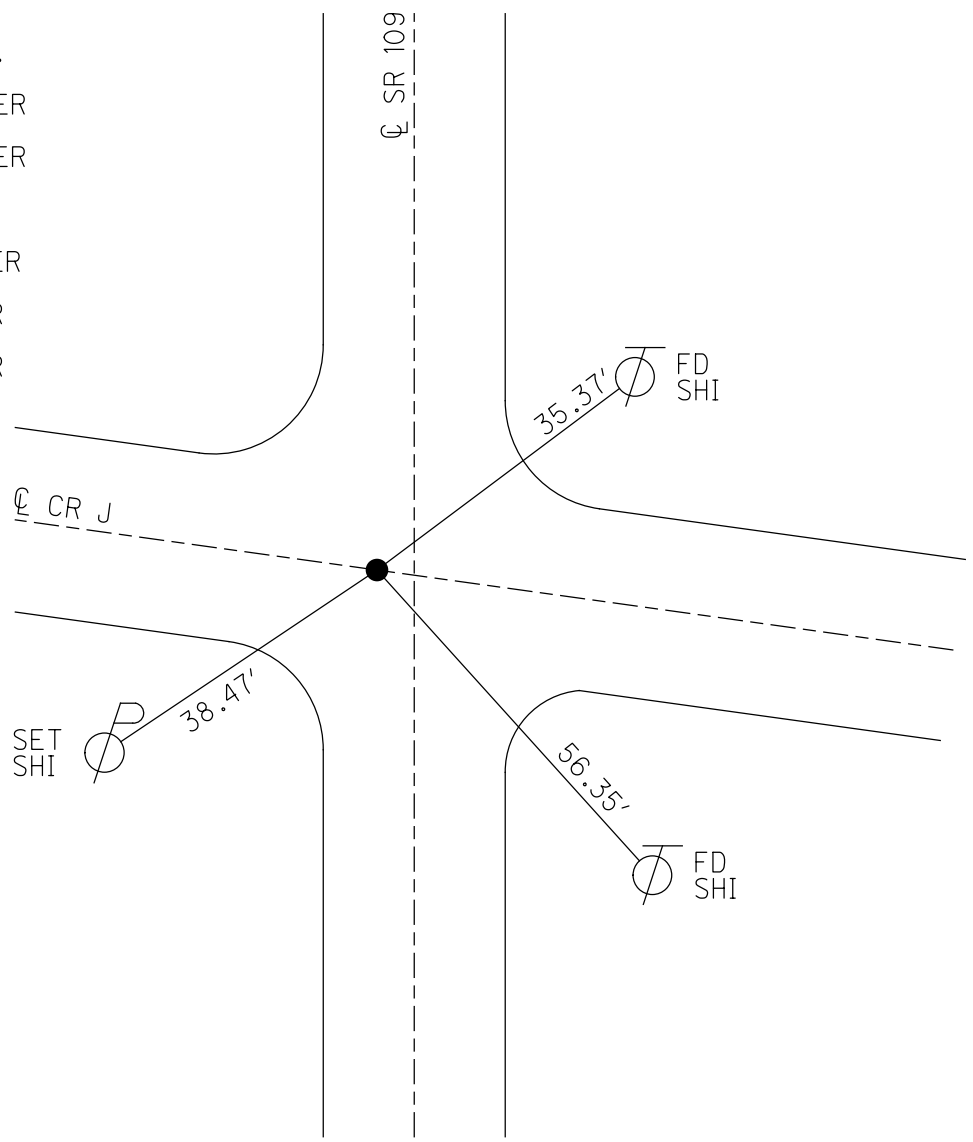
PERSONNEL _____ REFERENCE NO. 27 SHEET 10 OF 35
 NOTES RHOADES DATE 4/23/21 ROUTE SR 109
 H.C. O'DONNELL WEATHER CLOUDY COUNTY FULTON
 R.C. RHOADES TEMP. 46° TOWNSHIP PIKE
 SECTION 35
 DWG BY NIESE PID PAVE TRAIN T 8 N R 7 E

TYPE MONUMENT MAG/WASHER
 ON SURFACE - ~~BELOW~~ ON
 OFFSET Q PAVEMENT 1.5' LT : ~~RT~~
- TO - EDGE PAVEMENT
 STATION: 543+69.72



HORZ.DATUM: NAD83(2011) GEOID: 18
 GRID: NORTHING: 709940.058 EASTING: 1548037.127

RECORD: P.O.T.
 STA 543+45.53
 SET P.K./WASHER
 10/01/90, MB
 SET P.K./WASHER
 11/20/96, MRC
 FD P.K. NAIL
 6/12/12, SAH
 SET MAG/WASHER
 2/28/13, MC
 FD MAG/WASHER
 3/5/13, MC
 FD MAG/WASHER
 REF27
 4/23/21, JFO
 8/26/21, JFO



O.D.O.T. DISTRICT 2 SURVEY OFFICE (USE ONLY)

PERSONNEL

REFERENCE NO. 28

SHEET 11 OF 35

NOTES RHOADES
 H.C. O'DONNELL
 R.C. RHOADES

DATE 4/23/21
 WEATHER CLOUDY
 TEMP. 46°

ROUTE SR 109
 COUNTY FULTON
 TOWNSHIP PIKE
 SECTION 35
 T 8 N R 7 E

DWG BY NIESE PID PAVE TRAIN

TYPE MONUMENT MAG/WASHER

ON SURFACE - ~~BELOW~~ ON

OFFSET 0.8' LT : ~~RT~~
9.3' TO LT EDGE PAVEMENT

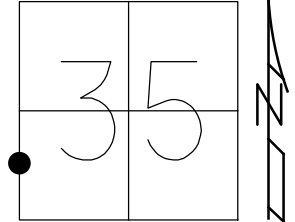
STATION: 549+91.55

HORZ. DATUM: NAD83(2011)

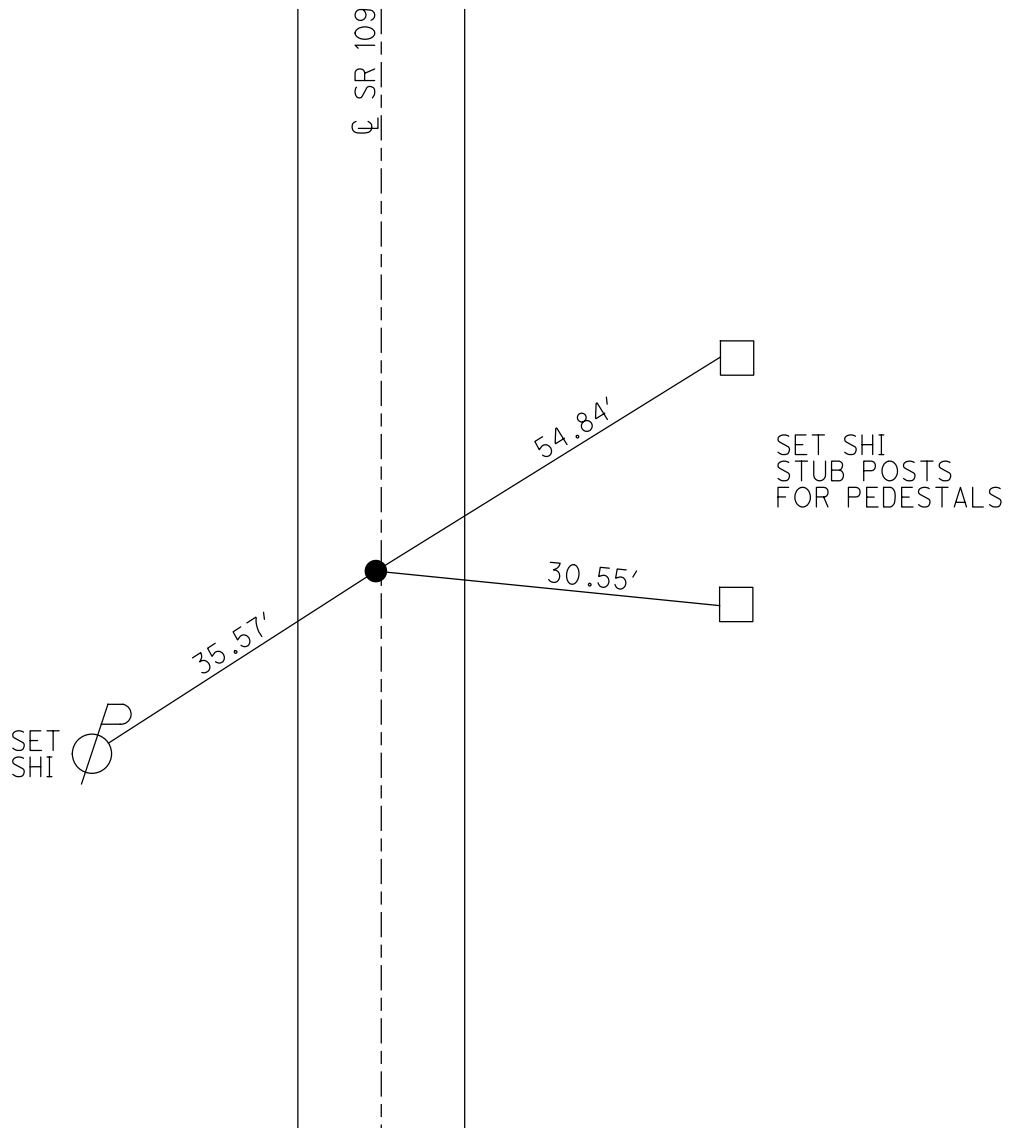
GEOID: 2018

GRID: NORTHING: 710561.775

EASTING: 1548048.826



RECORD:
 SET P.K./WASHER
 11/20/96, MRC
 FD P.K./WASHER
 6/12/12, SAH
 SET MAG/WASHER
 2/28/13, MC
 FD MAG/WASHER
 3/5/13, MC
 REF28
 4/23/21, JFO
 8/26/21, JFO



O.D.O.T. DISTRICT 2 SURVEY OFFICE (USE ONLY)

PERSONNEL

REFERENCE NO. 29

SHEET 12 OF 35

NOTES RHOADES

DATE 4/26/21

ROUTE SR 109

H.C. O'DONNELL

WEATHER CLOUDY

COUNTY FULTON

R.C. NIESE

TEMP. 45°

TOWNSHIP PIKE

SECTION 35

DWG BY NIESE PID PAVE TRAIN

T 8 N R 7 E

TYPE MONUMENT MAG/WASHER

ON SURFACE - ~~BELOW~~ ON

OFFSET 0.8' LT : ~~RT~~

9.4' TO LT EDGE PAVEMENT

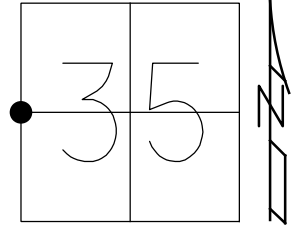
STATION: 562+70.62

HORIZ.DATUM: NAD83(2011)

GEOID: 2018

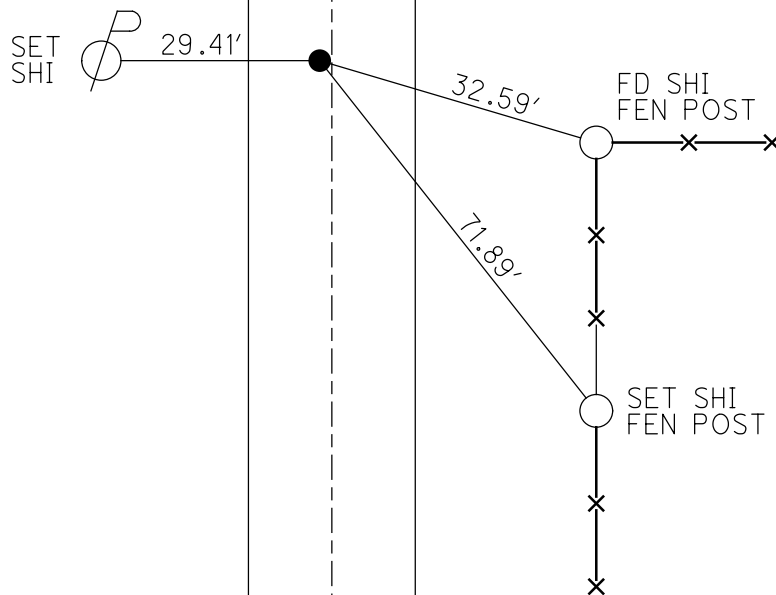
GRID: NORTHING: 711840.620

EASTING: 1548072.922



RECORD:
 SET P.K./WASHER
 10/01/90, MB
 SET P.K./WASHER
 11/20/96, MRC
 FD P.K. NAIL
 6/12/12, SAH
 SET MAG/WASHER
 3/5/13, MC
 FD MAG/WASHER
 REF29
 4/26/21, JFO
 8/26/21, JFO

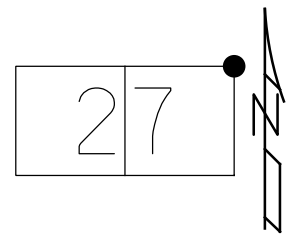
SR 109



O.D.O.T. DISTRICT 2 SURVEY OFFICE (USE ONLY)

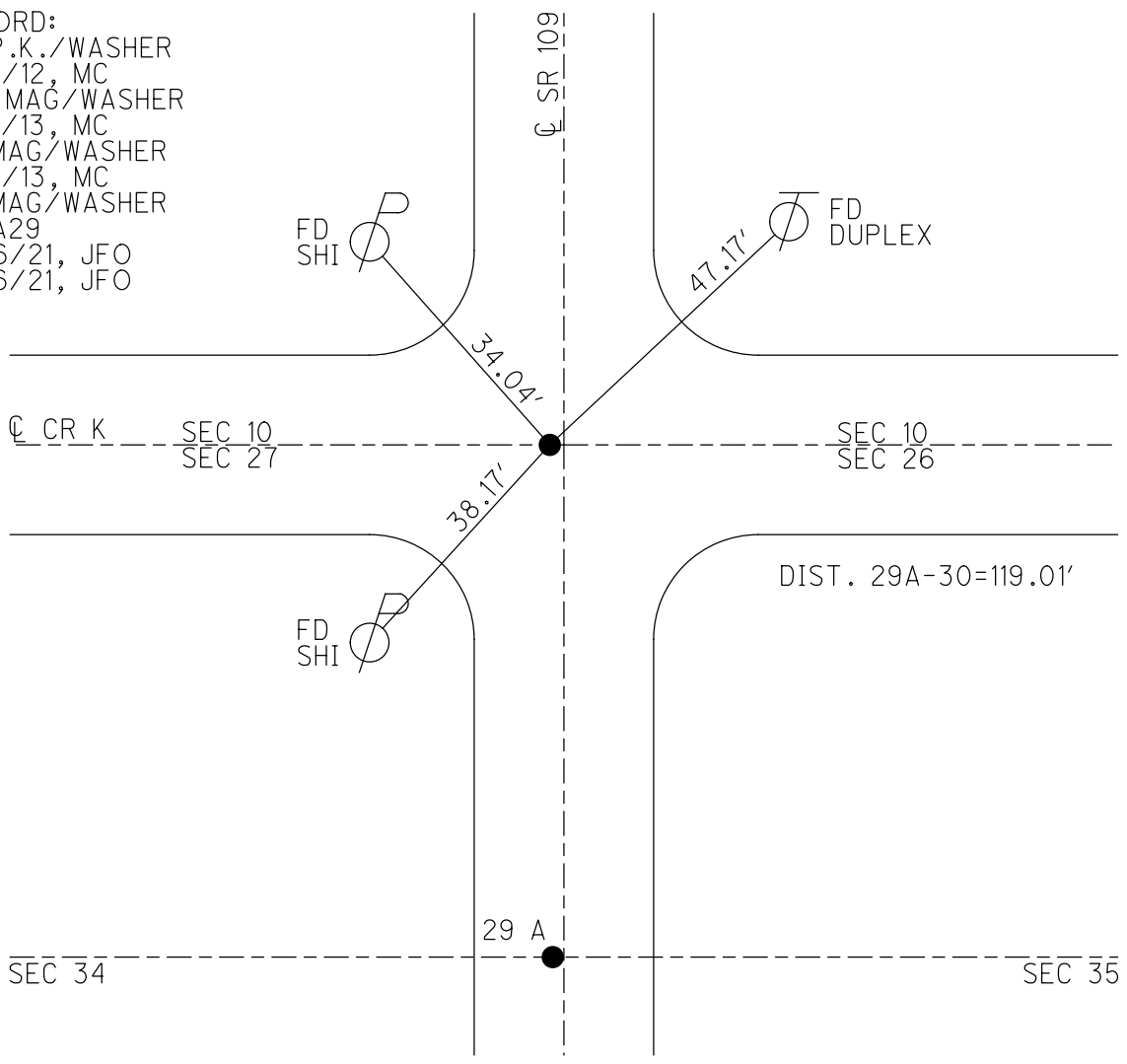
PERSONNEL _____ REFERENCE NO. 30 SHEET 14 OF 35
 NOTES RHOADES DATE 4/26/21 ROUTE SR 109
 H.C. O'DONNELL WEATHER CLOUDY COUNTY FULTON
 R.C. NIESE TEMP. 45° TOWNSHIP PIKE
 _____ SECTION 27
 DWG BY NIESE PID PAVE TRAIN T 8 N R 7 E

TYPE MONUMENT MAG/WASHER
 ON SURFACE - ~~BELOW~~ ON
 OFFSET \odot PAVEMENT 0.5' LT : ~~RT~~
- TO - EDGE PAVEMENT
 STATION: 590+37.97



HORZ. DATUM: NAD83(2011) GEOID: 2018
 GRID: NORTHING: 714607.339 EASTING: 1548132.089

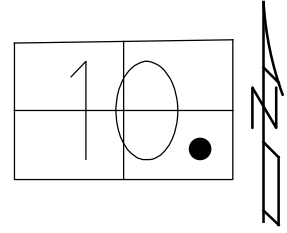
RECORD:
 FD P.K./WASHER
 6/15/12, MC
 SET MAG/WASHER
 2/18/13, MC
 FD MAG/WASHER
 3/15/13, MC
 FD MAG/WASHER
 REFA29
 4/26/21, JFO
 8/26/21, JFO



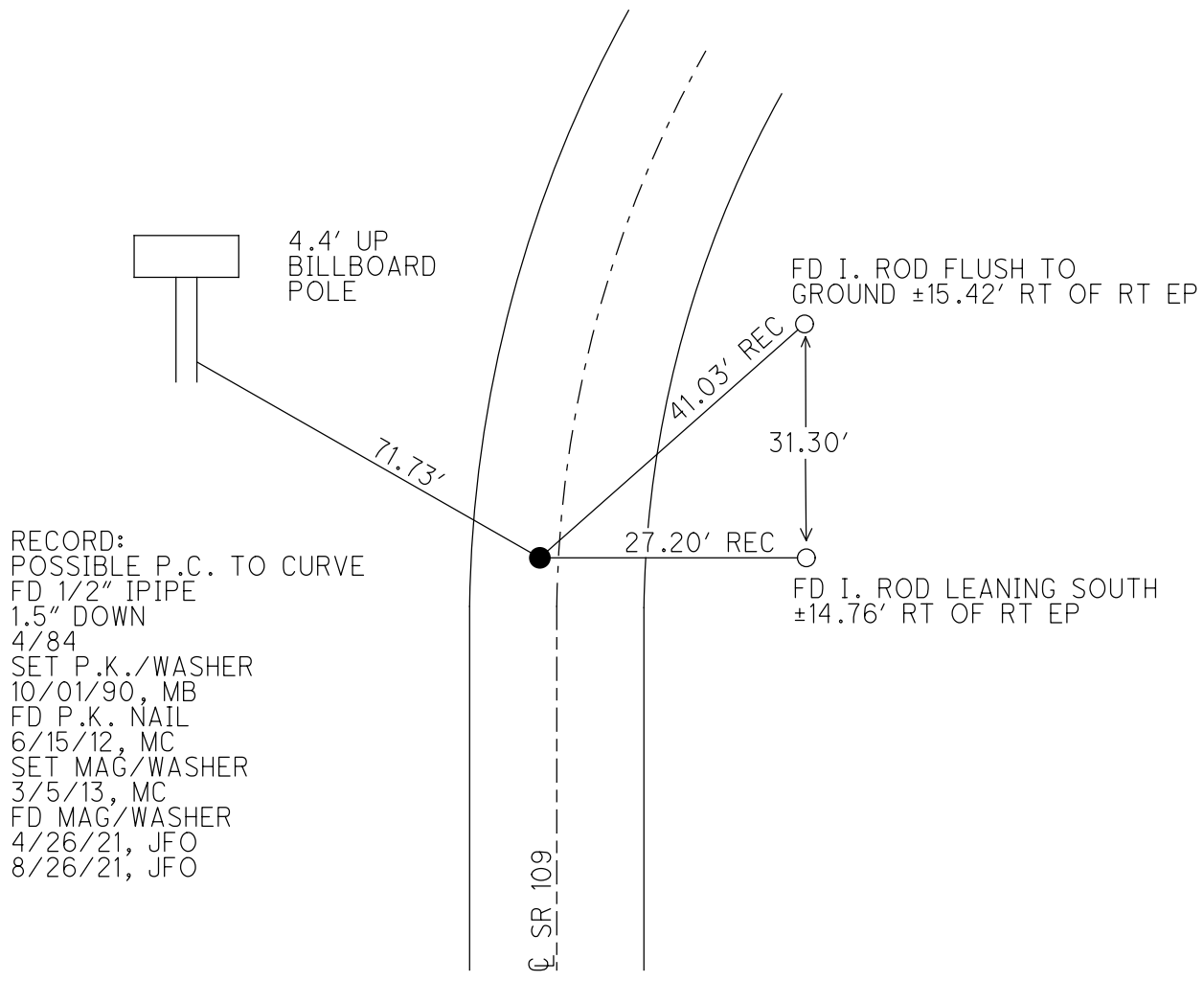
O.D.O.T. DISTRICT 2 SURVEY OFFICE (USE ONLY)

PERSONNEL _____ REFERENCE NO. 30 A SHEET 15 OF 35
 NOTES RHOADES DATE 4/26/21 ROUTE SR 109
 H.C. O'DONNELL WEATHER CLOUDY COUNTY FULTON
 R.C. NIESE TEMP. 45° TOWNSHIP PIKE
 DWG BY NIESE PID PAVE TRAIN SECTION 10
 T 10 S R 3 E

TYPE MONUMENT MAG/WASHER
 ON SURFACE - ~~BELOW~~ ON
 OFFSET \odot PAVEMENT 0.8' LT : ~~RT~~
9.6' TO LT EDGE PAVEMENT
 STATION: 597+93.44



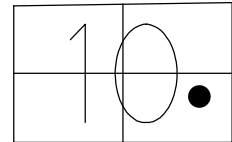
HORZ. DATUM: NAD83(2011) GEOID: 2018
 GRID: NORTHING: 715362.640 EASTING: 1548148.215



O.D.O.T. DISTRICT 2 SURVEY OFFICE (USE ONLY)

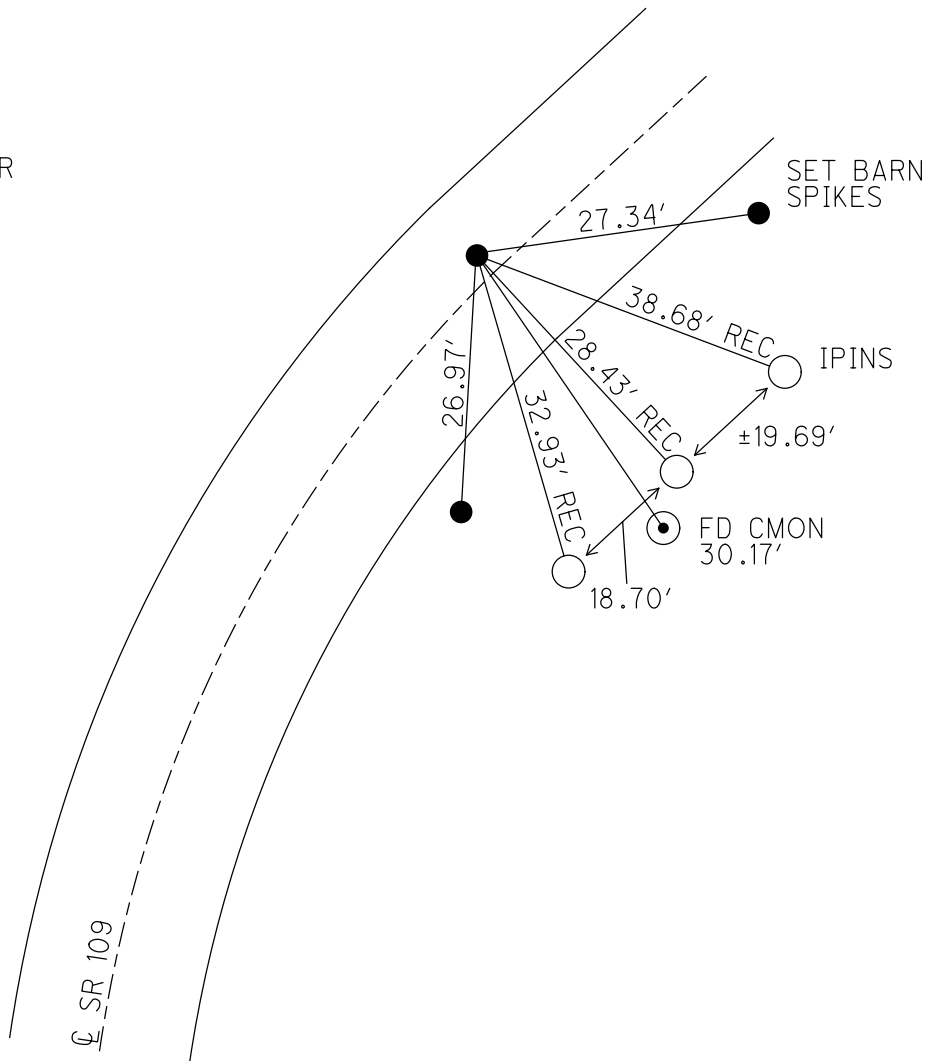
PERSONNEL _____ REFERENCE NO. 30 C SHEET 16 OF 35
 NOTES RHOADES DATE 4/26/21 ROUTE SR 109
 H.C. O'DONNELL WEATHER CLOUDY COUNTY FULTON
 R.C. NIESE TEMP. 45° TOWNSHIP PIKE
 _____ SECTION 10
 DWG BY NIESE PID PAVE TRAIN T 10 S R 3 E

TYPE MONUMENT MAG SHANK
 ON SURFACE - ~~BELOW~~ ON
 OFFSET CL PAVEMENT 2.3' LT : ~~RT~~
8.3' TO LT EDGE PAVEMENT
 STATION: 601+62.09



HORZ. DATUM: NAD83(2011) GEOID: 2018
 GRID: NORTHING: 715704.571 EASTING: 1548285.984

RECORD: P.T.
 1/2" IPIPE
 ±6" DOWN
 FD P.K./WASHER
 6/15/12, MC
 SET MAG/WASHER
 3/7/13, MC
 FD MAG SHANK
 REFC30
 4/26/21, JFO
 8/26/21, JFO



O.D.O.T. DISTRICT 2 SURVEY OFFICE (USE ONLY)

PERSONNEL

REFERENCE NO. 30 D

SHEET 17 OF 35

NOTES RHOADES DATE 4/26/21

H.C. O'DONNELL WEATHER CLOUDY

R.C. NIESE TEMP. 45°

ROUTE SR 109

COUNTY FULTON

TOWNSHIP PIKE

SECTION 10

DWG BY NIESE PID PAVE TRAIN

T 10 S R 3 E

TYPE MONUMENT MAG/WASHER

ON SURFACE - ~~BELOW~~ ON

OFFSET $\text{\textcircled{C}}$ PAVEMENT 2.2' \pm : RT

8.2' TO RT EDGE PAVEMENT

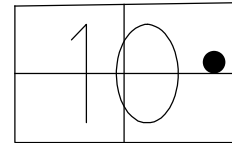
STATION: 609+88.80

HORIZ.DATUM: NAD83(2011)

GEOID: 2018

GRID: NORTHING: 716311.867

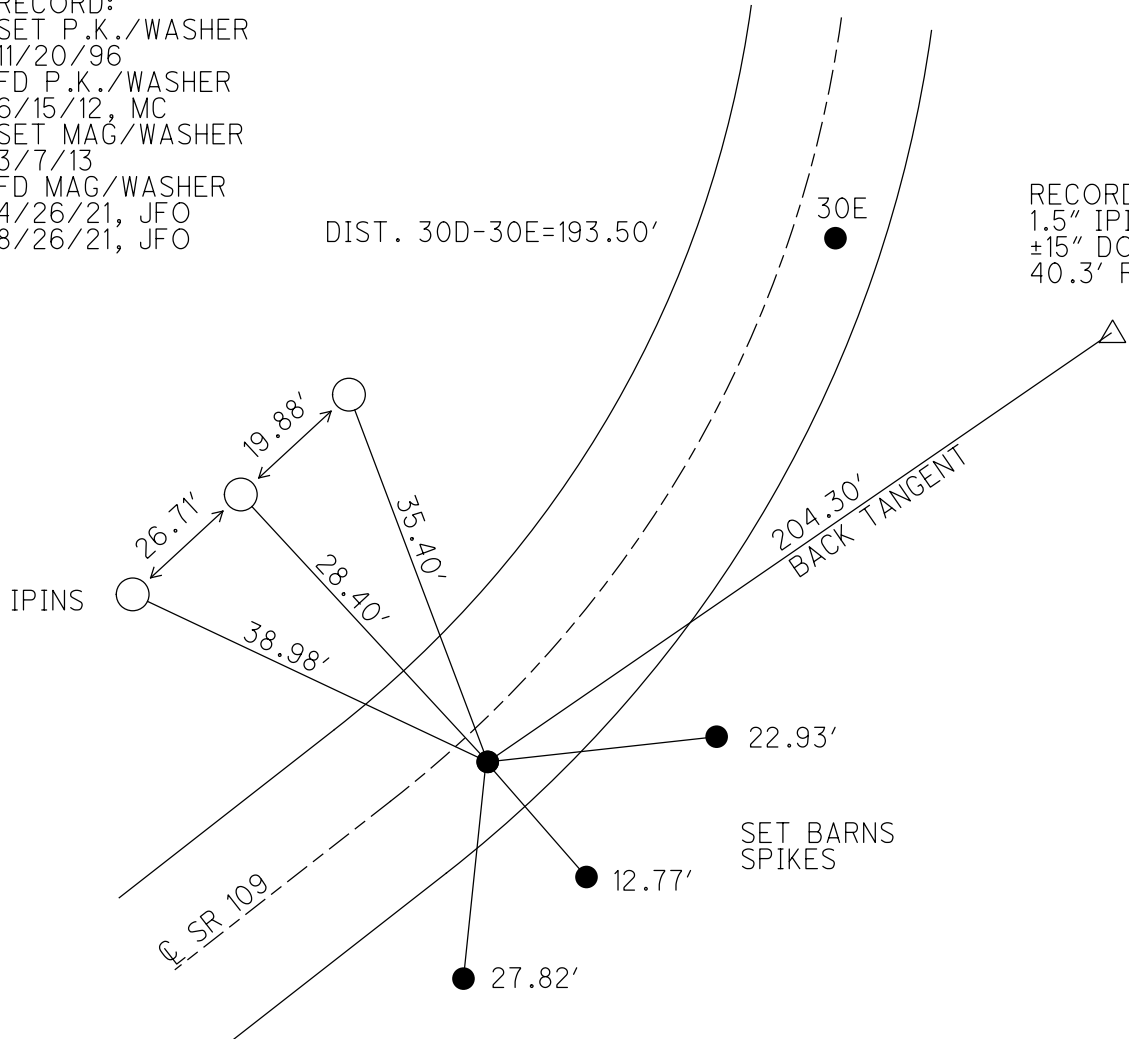
EASTING: 1548846.923



RECORD:
 SET P.K./WASHER
 11/20/96
 FD P.K./WASHER
 6/15/12, MC
 SET MAG/WASHER
 3/7/13
 FD MAG/WASHER
 4/26/21, JFO
 8/26/21, JFO

DIST. 30D-30E=193.50'

RECORD: P.I.
 1.5" IPIPE
 ±15" DOWN
 40.3' RT $\text{\textcircled{C}}$



O.D.O.T. DISTRICT 2 SURVEY OFFICE (USE ONLY)

PERSONNEL

REFERENCE NO. 30 E

SHEET 18 OF 35

NOTES RHOADES

DATE 4/26/21

ROUTE SR 109

H.C. O'DONNELL

WEATHER CLOUDY

COUNTY FULTON

R.C. NIESE

TEMP. 46°

TOWNSHIP PIKE

SECTION 10

DWG BY NIESE PID PAVE TRAIN

T 10 S R 3 E

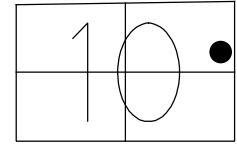
TYPE MONUMENT MAG/WASHER

ON SURFACE - ~~BELOW~~ ON

OFFSET CL PAVEMENT 4.2' ~~±~~ : RT

6.5' TO RT EDGE PAVEMENT

STATION: 611+82.25



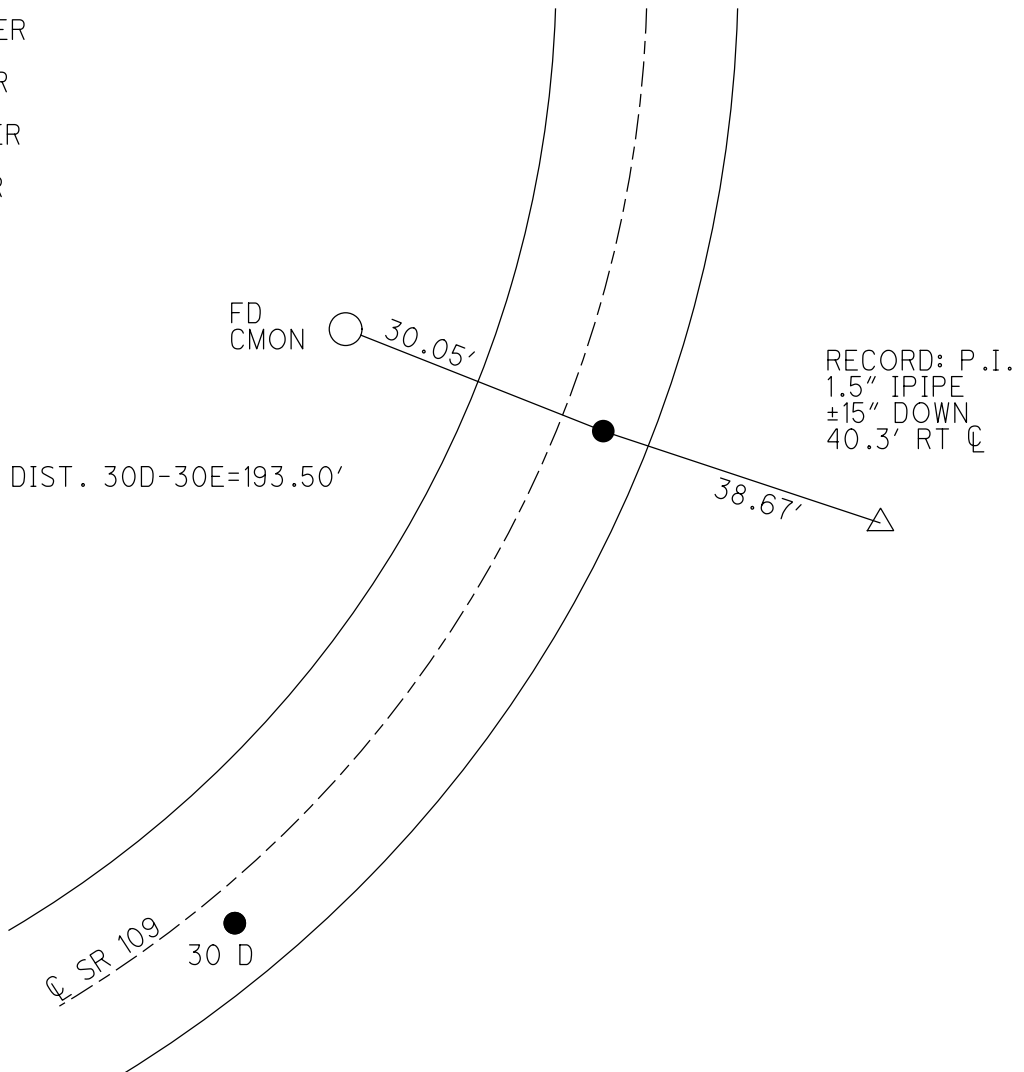
HORIZ.DATUM: NAD83(2011)

GEOID: 2018

GRID: NORTHING: 716475.857

EASTING: 1548949.537

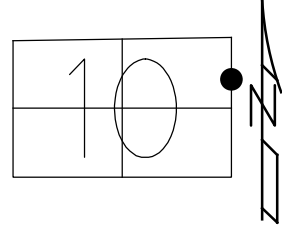
RECORD:
 SET P.K./WASHER
 11/20/96
 FD P.K./WASHER
 6/15/12, MC
 SET MAG/WASHER
 3/7/13
 FD MAG/WASHER
 REFE30
 4/26/21, JFO
 8/26/21, JFO



O.D.O.T. DISTRICT 2 SURVEY OFFICE (USE ONLY)

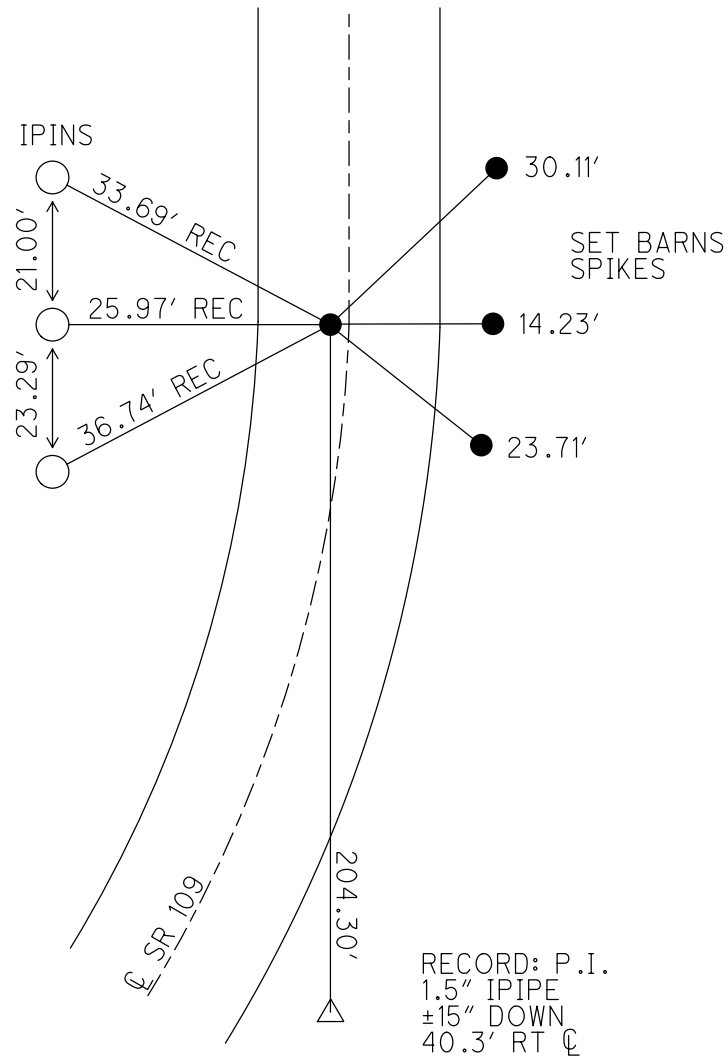
PERSONNEL _____ REFERENCE NO. 31 SHEET 19 OF 35
 NOTES RHOADES DATE 4/26/21 ROUTE SR 109
 H.C. O'DONNELL WEATHER CLOUDY COUNTY FULTON
 R.C. NIESE TEMP. 46° TOWNSHIP PIKE
 DWG BY NIESE PID PAVE TRAIN SECTION 10
 T 10 S R 3 E

TYPE MONUMENT MAG/WASHER
 ON SURFACE - ~~BELOW~~ ON
 OFFSET CL PAVEMENT 1.8' RT : RT
9.0' TO RT EDGE PAVEMENT
 STATION: 613+75.96



HORZ.DATUM: NAD83(2011) GEOID: 2018
 GRID: NORTHING: 716666.264 EASTING: 1548985.150

RECORD:
 SET P.K./WASHER
 10/1/90, MB
 FD MAG/WASHER
 6/18/12, SH
 SET MAG/WASHER
 3/7/13, MC
 FD MAG/WASHER
 REF30
 4/26/21, JFO
 8/26/21, JFO



O.D.O.T. DISTRICT 2 SURVEY OFFICE (USE ONLY)

PERSONNEL

REFERENCE NO. 32

SHEET 20 OF 35

NOTES RHOADES

DATE 4/26/21

ROUTE SR 109

H.C. O'DONNELL

WEATHER CLOUDY

COUNTY FULTON

R.C. NIESE

TEMP. 45°

TOWNSHIP PIKE

DWG BY NIESE PID PAVE TRAIN

SECTION 10

T 10 S R 3 E

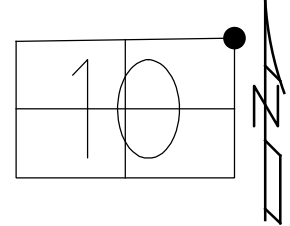
TYPE MONUMENT MAG/WASHER

ON SURFACE - ~~BELOW~~ ON

OFFSET 0.6' ~~ET~~ : RT

- TO - EDGE PAVEMENT

STATION: 627+15.51



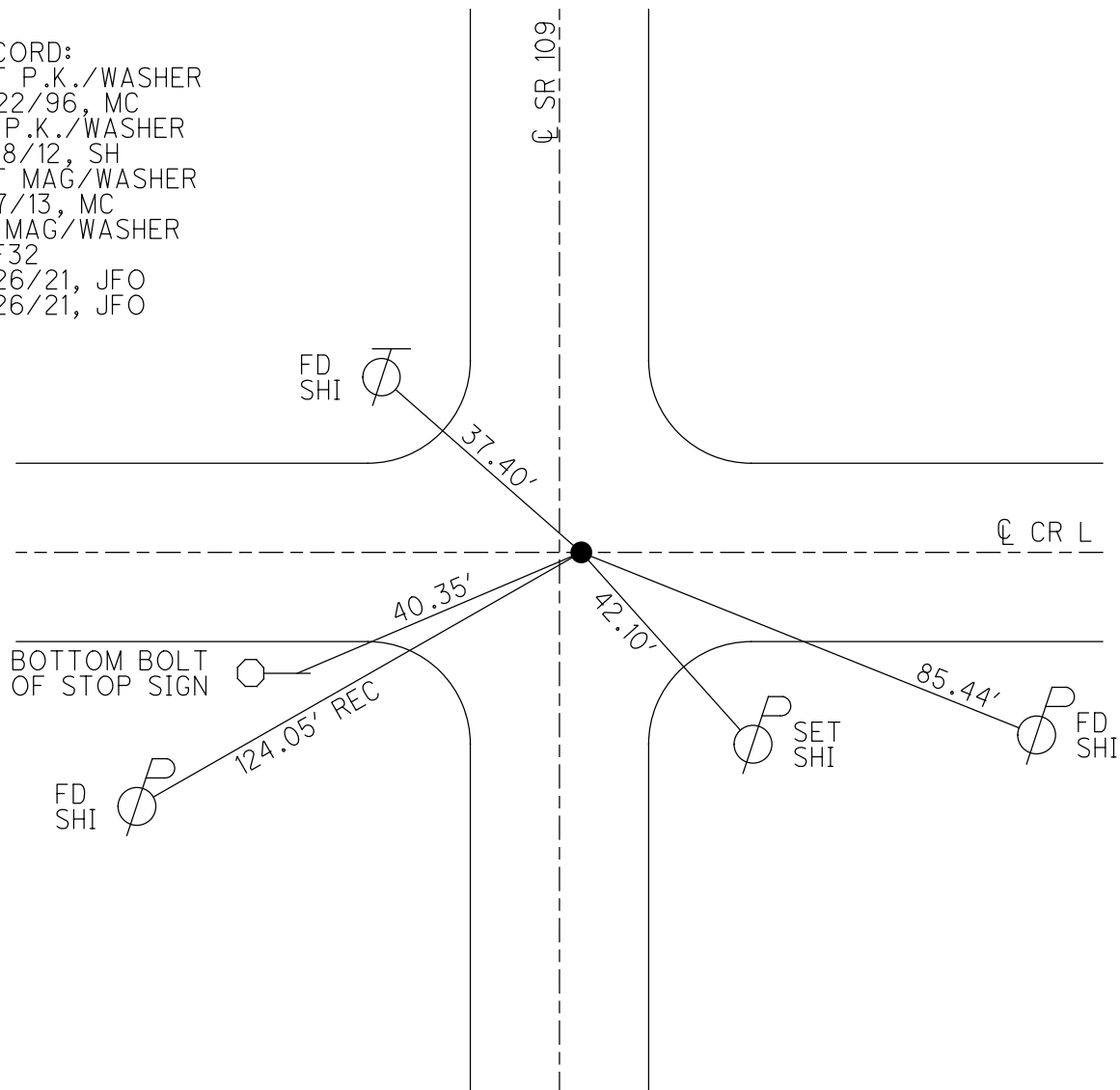
HORIZ.DATUM: NAD83(2011)

GEOID: 2018

GRID: NORTHING: 718005.810

EASTING: 1548982.427

RECORD:
 SET P.K./WASHER
 11/22/96, MC
 FD P.K./WASHER
 6/18/12, SH
 SET MAG/WASHER
 3/7/13, MC
 FD MAG/WASHER
 REF32
 4/26/21, JFO
 8/26/21, JFO



O.D.O.T. DISTRICT 2 SURVEY OFFICE (USE ONLY)

PERSONNEL

REFERENCE NO. 33

SHEET 21 OF 35

NOTES RHOADES DATE 4/26/21

ROUTE SR 109

H.C. O'DONNELL WEATHER CLOUDY

COUNTY FULTON

R.C. NIESE TEMP. 45°

TOWNSHIP PIKE

DWG BY NIESE PID PAVE TRAIN

SECTION 2

T 10 S R 3 E

TYPE MONUMENT MAG/WASHER

ON SURFACE - ~~BELOW~~ ON

OFFSET $\text{\textcircled{C}}$ PAVEMENT 0.5' LT : ~~RT~~

10.0' TO LT EDGE PAVEMENT

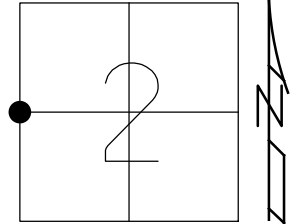
STATION: 653+68.61

HORZ.DATUM: NAD83(2011)

GEOID: 2018

GRID: NORTHING: 720658.909

EASTING: 1548979.941



RECORD:
 SET P.K./WASHER
 11/22/96, MRC
 FD P.K./WASHER
 6/18/12, SH
 SET MAG/WASHER
 2/28/13, MC
 FD MAG/WASHER
 3/7/13, MC
 FD MAG/WASHER
 REF33
 4/26/21, JFO
 8/26/21, JFO

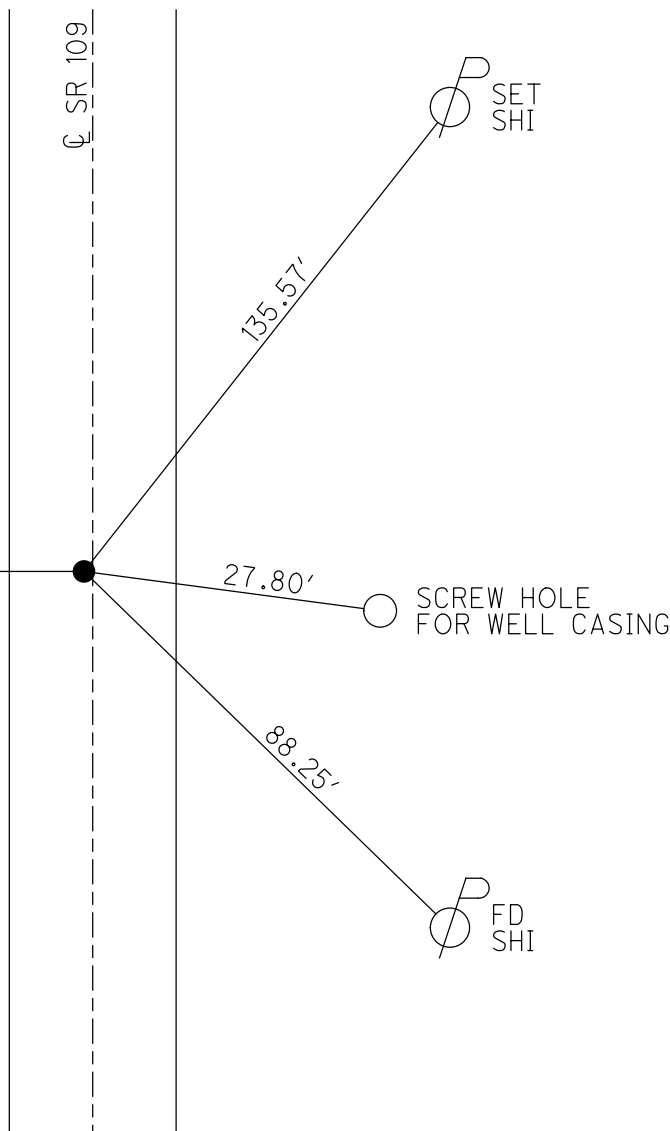
FD SHI
 4" WOOD
 POST $\text{\textcircled{O}}$ 23.03'

$\text{\textcircled{C}}$ SR 109

135.57' $\text{\textcircled{P}}$ SET SHI

27.80' $\text{\textcircled{O}}$ SCREW HOLE FOR WELL CASING

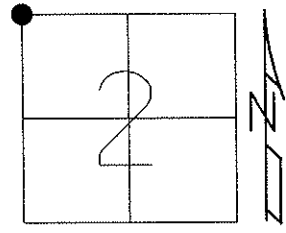
88.25' $\text{\textcircled{P}}$ FD SHI



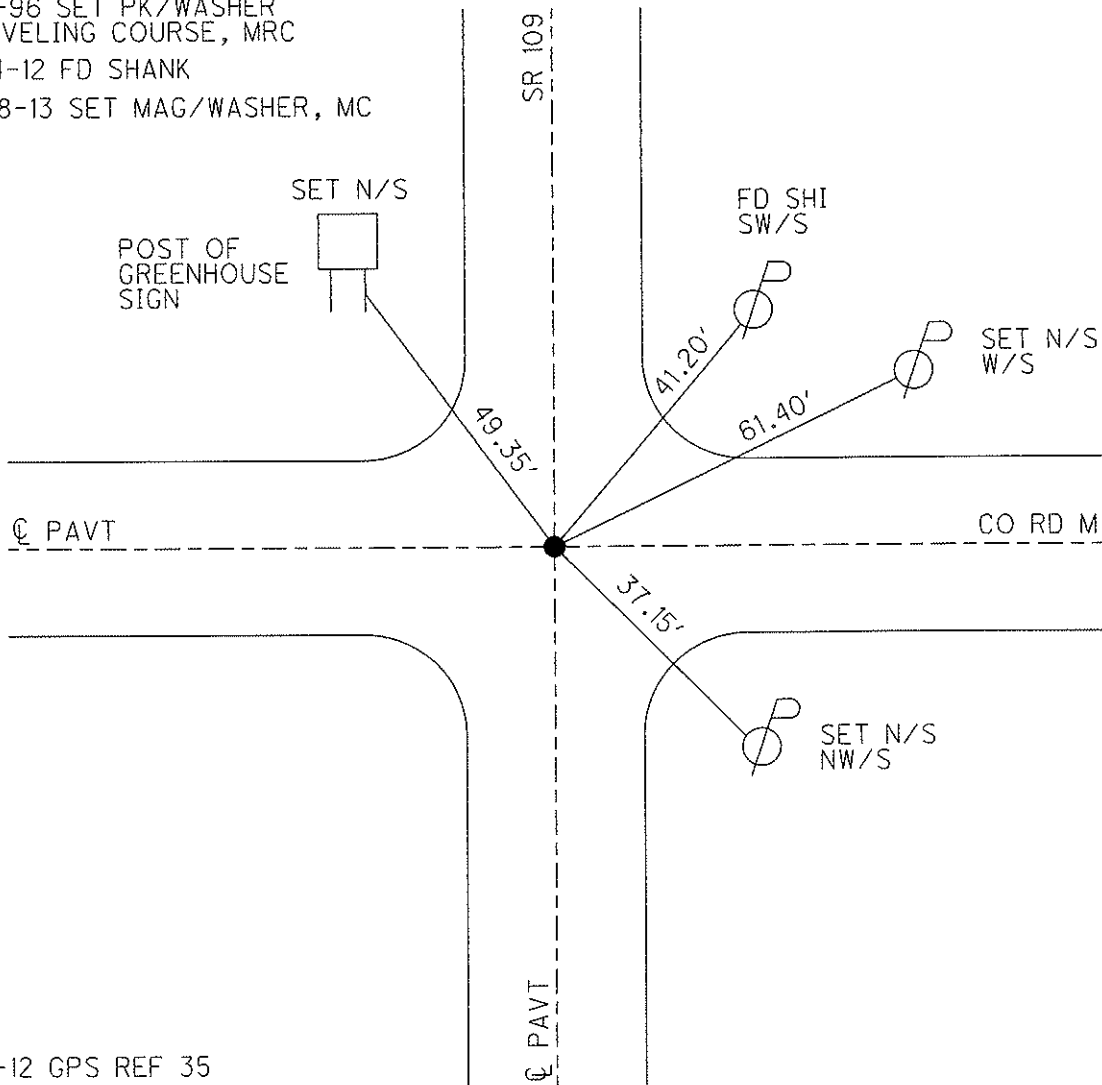
O.D.O.T. DISTRICT 2 SURVEY OFFICE (USE ONLY)

PERSONNEL	REFERENCE NO. <u>35</u>	SHEET <u>23</u> OF <u>35</u>
NOTES <u>HUSS</u>	DATE <u>06-18-12</u>	ROUTE <u>SR 109</u>
H.C. <u>HUSS</u>	WEATHER <u>FAIR/WARM</u>	COUNTY <u>FULTON</u>
R.C. <u>CANTERBURY</u>	TEMP. <u>82°</u>	TOWNSHIP <u>PIKE</u>
<u>HARBAUGH</u>		SECTION <u>2</u>
<u>COUTCHER</u>		T <u>10</u> S R <u>3</u> E

TYPE MONUMENT _____ SHANK _____
 ON SURFACE - BELOW _____ ON _____
 LEFT - ℄ PAV'T - RIGHT _____ BOTH _____
 _____ TO _____ EDGE PAVEMENT
 S.L.M. _____ 680+33 _____
 Grid: Northing: 723310.663 Easting: 1548972.086



11-22-96 SET PK/WASHER
 IN LEVELING COURSE, MRC
 06-14-12 FD SHANK
 02-28-13 SET MAG/WASHER, MC

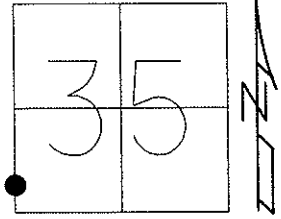


06-14-12 GPS REF 35
 03-07-13 GPS FIN 35

O.D.O.T. DISTRICT 2 SURVEY OFFICE (USE ONLY)

PERSONNEL	REFERENCE NO. <u>35-A</u>	SHEET <u>24</u> OF <u>35</u>
NOTES <u>HUSS</u>	DATE <u>06-18-12</u>	ROUTE <u>SR 109</u>
H.C. <u>HUSS</u>	WEATHER <u>FAIR/WARM</u>	COUNTY <u>FULTON</u>
R.C. <u>CANTERBURY</u>	TEMP. <u>85°</u>	TOWNSHIP <u>PIKE</u>
<u>HARBAUGH</u>		SECTION <u>35</u>
<u>COUTCHER</u>		T <u>9</u> S R <u>3</u> E

TYPE MONUMENT _____ PK/WASHER _____
 ON SURFACE - BELOW _____ ON _____
 LEFT - ℄ PAV'T - RIGHT _____ 2.3' _____
8.2' TO LT. EDGE PAVEMENT
 S.L.M. _____ 686+25 _____
 Grid: Northing: 723901.810 Easting: 1548967.671

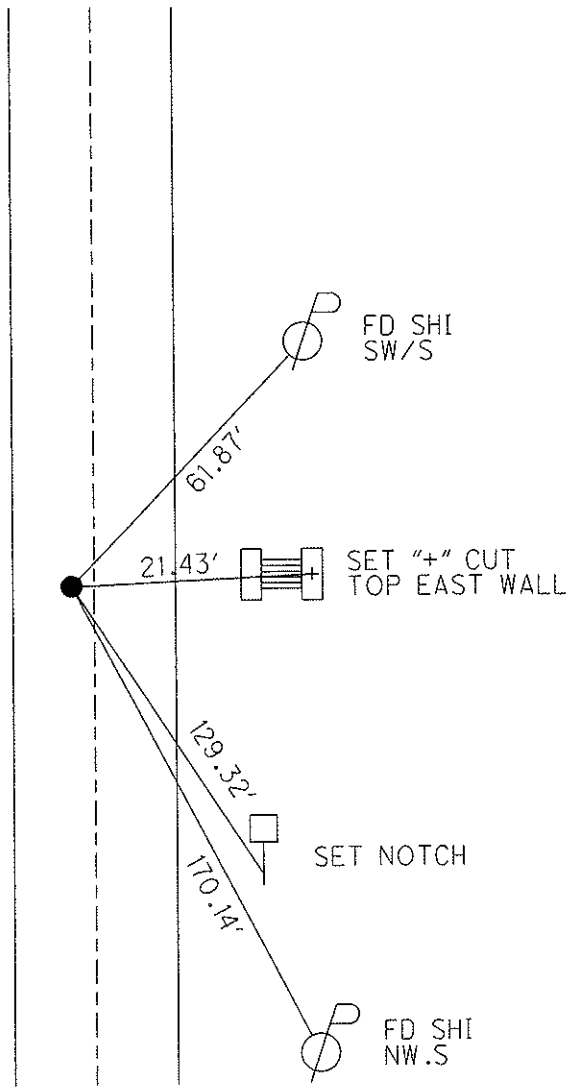


RECORD: APRIL 1984
 FD 0.5" IPIPE
 1.5" DEEP

CURVE DATA
 P.I. STA 685+98.65
 $\Delta=03^\circ$
 $D=02^\circ$
 $T=75.02'$
 $R=2864.79'$
 $L=150.00'$

03-07-13 RESET MAG/WASHER

06-11-12 GPS REF A35, SAH
 03-07-13 GPS FIN A35, MC



O.D.O.T. DISTRICT 2 SURVEY OFFICE (USE ONLY)

PERSONNEL _____

REFERENCE NO. 35-B

SHEET 25 OF 35

NOTES HUSS

DATE 06-18-12

ROUTE SR 109

H.C. HUSS

WEATHER FAIR/WARM

COUNTY FULTON

R.C. CANTERBURY

TEMP. 85°

TOWNSHIP PIKE

HARBAUGH

SECTION 35

COUTCHER

T 9 S R 3 E

TYPE MONUMENT _____ PK/WASHER _____

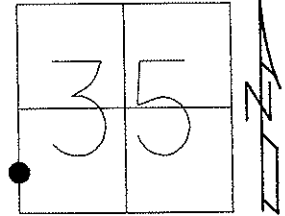
ON SURFACE - BELOW _____ 0.15'

LEFT - Q PAV'T - RIGHT _____ 0.3'

9.8' TO LT EDGE PAVEMENT

S.L.M. _____ 690+05 _____

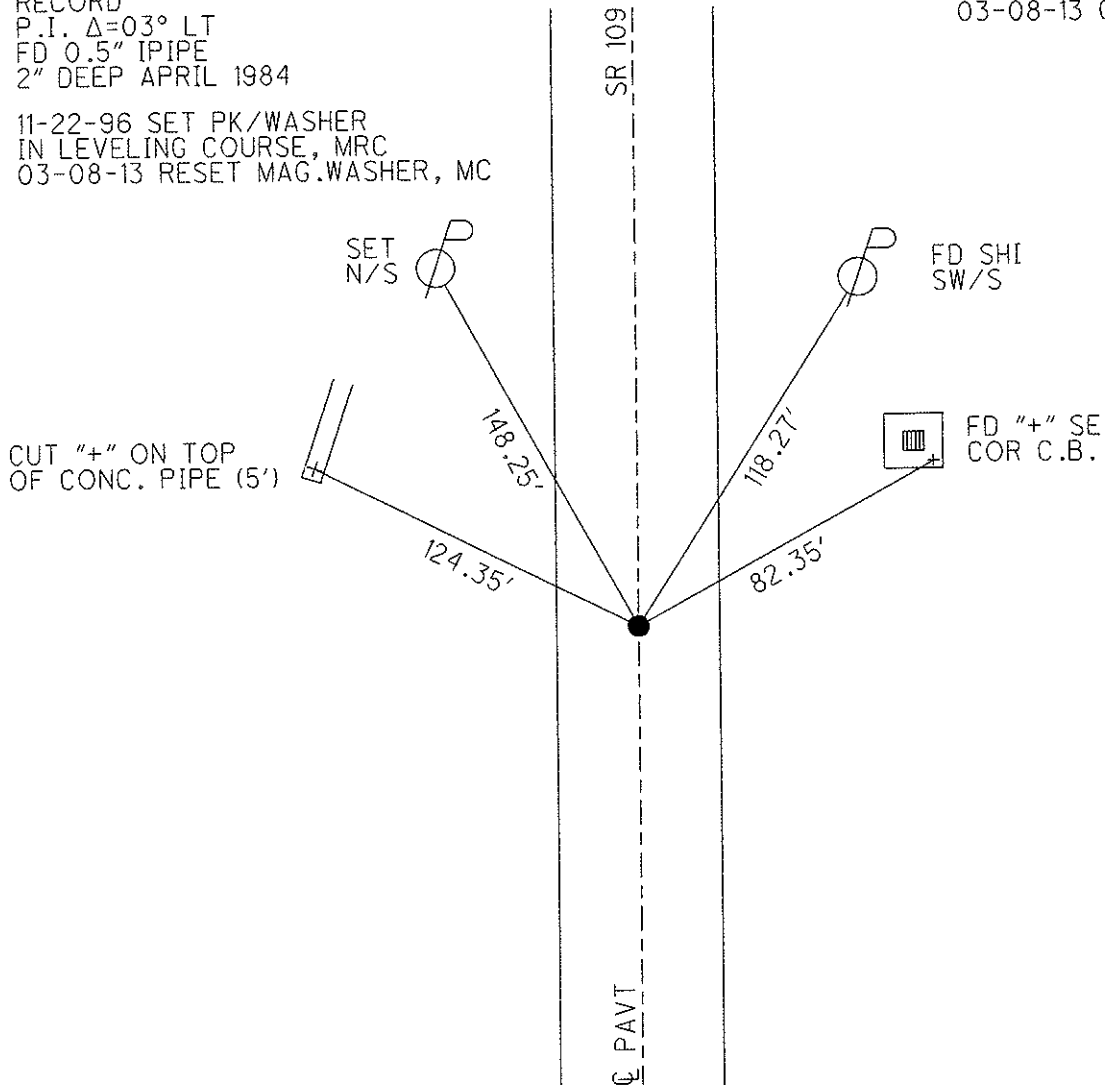
Grid: Northing: 724283.552 Easting: 1548984.972



RECORD
P.I. $\Delta=03^\circ$ LT
FD 0.5" IPIPE
2" DEEP APRIL 1984

06-18-12 GPS REF B35
03-08-13 GPS FIN B35

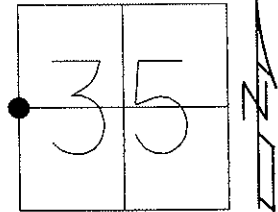
11-22-96 SET PK/WASHER
IN LEVELING COURSE, MRC
03-08-13 RESET MAG.WASHER, MC



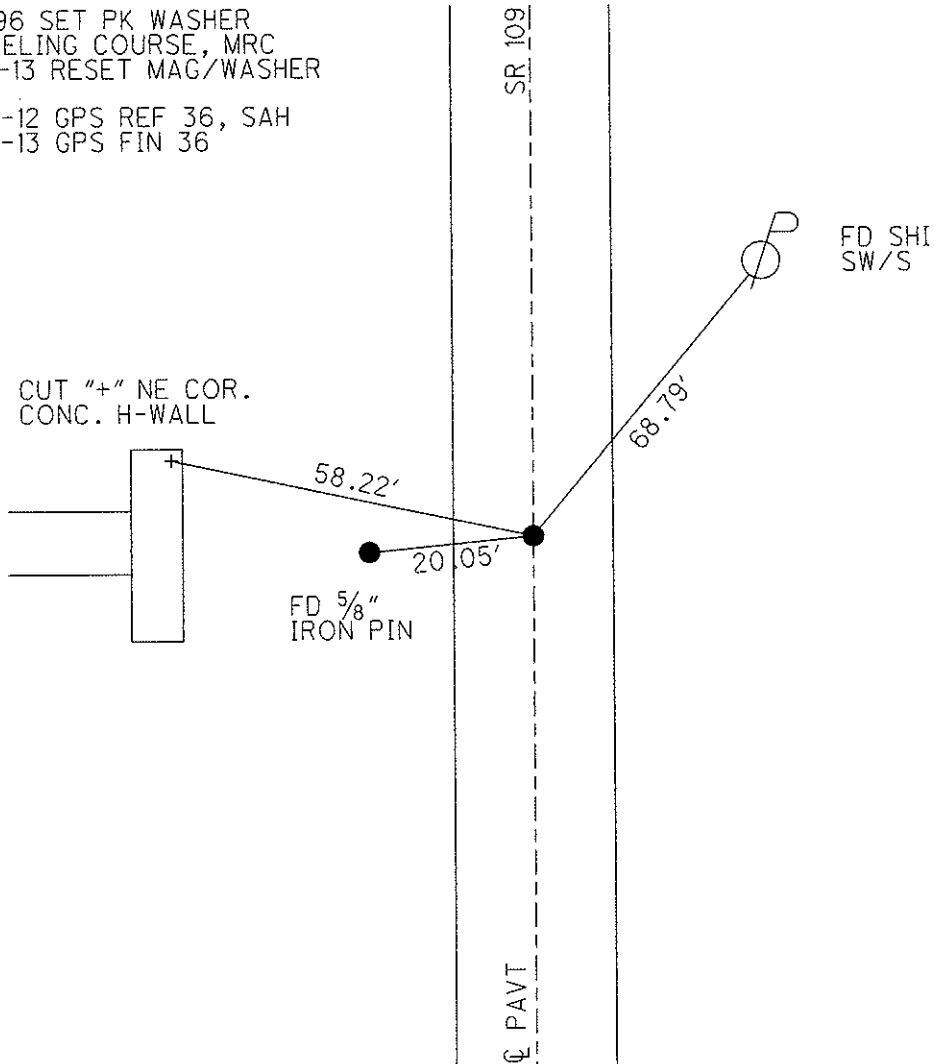
O.D.O.T. DISTRICT 2 SURVEY OFFICE (USE ONLY)

PERSONNEL	REFERENCE NO. <u>36</u>	SHEET <u>26</u> OF <u>35</u>
NOTES	DATE <u>06-18-12</u>	ROUTE <u>SR 109</u>
H.C. <u>HUSS</u>	WEATHER <u>FAIR/BREEZY</u>	COUNTY <u>FULTON</u>
R.C. <u>CANTERBURY</u>	TEMP. <u>86°</u>	TOWNSHIP <u>PIKE</u>
<u>HARBAUGH</u>		SECTION <u>35</u>
<u>COUTCHER</u>		T <u>9</u> S R <u>3</u> E

TYPE MONUMENT MAG/WASHER
 ON SURFACE - BELOW ON
 LEFT - Q PAV'T - RIGHT ON
9.5' TO RT EDGE PAVEMENT
 S.L.M. 706+78
 Grid: Northing: 725955.545 Easting: 1548972.712



11-22-96 SET PK WASHER
 IN LEVELING COURSE, MRC
 03-08-13 RESET MAG/WASHER
 06-08-12 GPS REF 36, SAH
 03-08-13 GPS FIN 36



O.D.O.T. DISTRICT 2 SURVEY OFFICE (USE ONLY)

PERSONNEL

REFERENCE NO. 36-A

SHEET 27 OF 35

NOTES HUSS

DATE 06-18-12

ROUTE SR 109

H.C. HUSS

WEATHER FAIR/BREEZY

COUNTY FULTON

R.C. CANTERBURY

TEMP. 68°

TOWNSHIP PIKE

HARBAUGH

SECTION 35

COUTCHER

T 9 S R 3 E

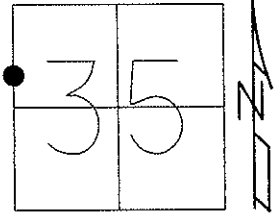
TYPE MONUMENT SHANK

ON SURFACE - BELOW 0.1'

LEFT - ϕ PAV'T - RIGHT 4.6'

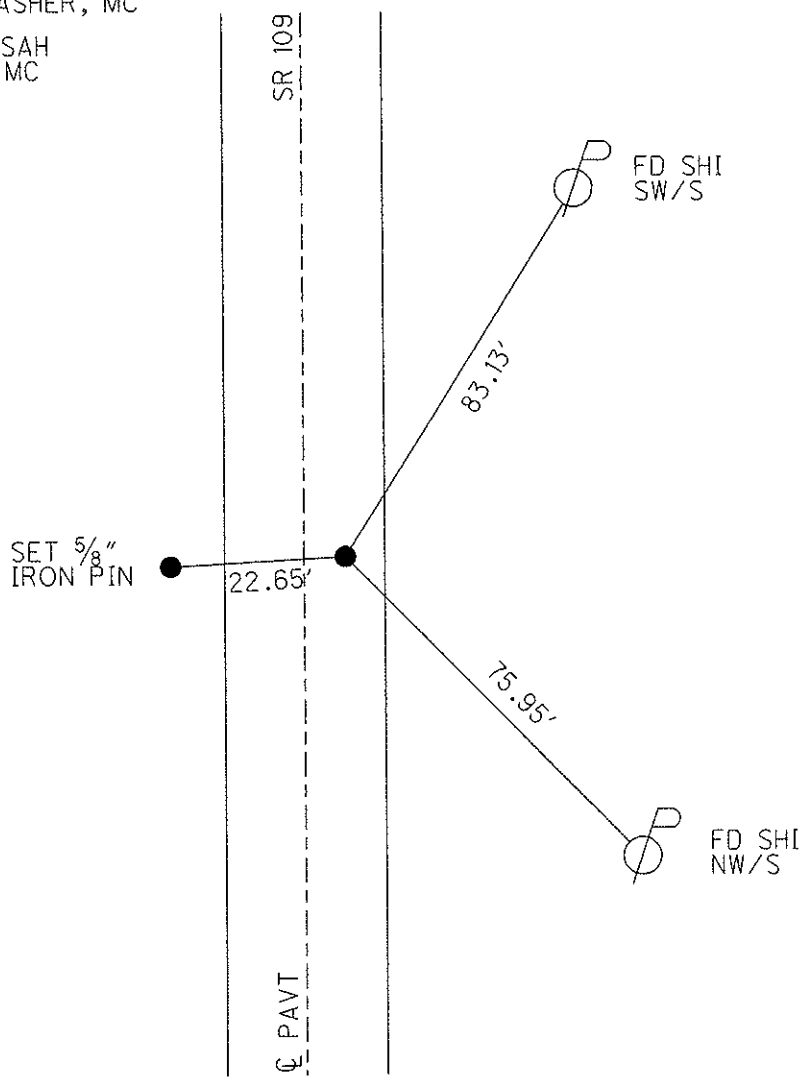
6.1' TO RT EDGE PAVEMENT

S.L.M. 710+25



Grid: Northing: 726404.450 Easting: 1548969.353

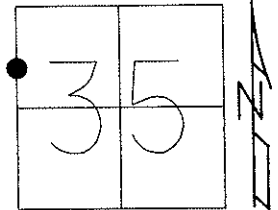
03-08-13 RESET MAG/WASHER, MC
 06-18-12 GPS REF A36, SAH
 03-08-13 GPS FIN A36, MC



O.D.O.T. DISTRICT 2 SURVEY OFFICE (USE ONLY)

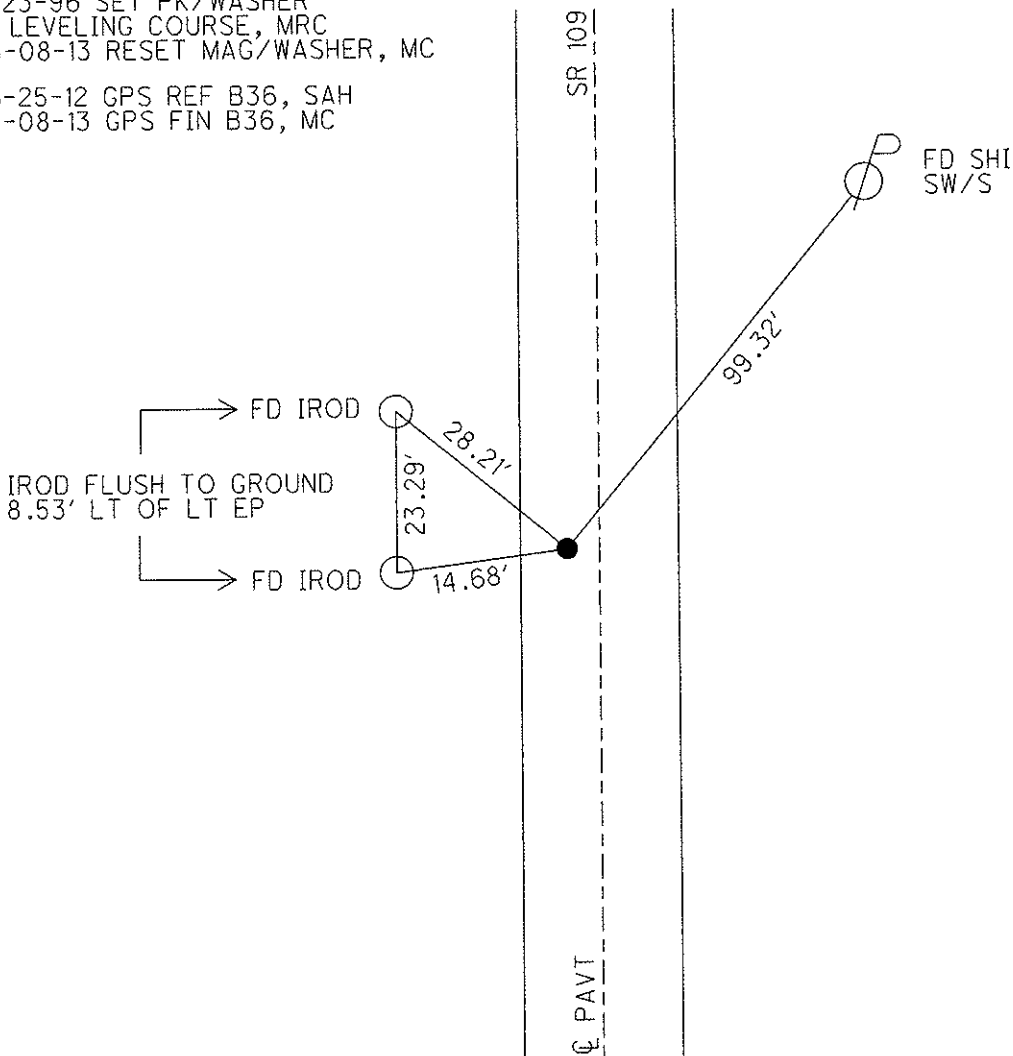
PERSONNEL	REFERENCE NO. <u>36-B</u>	SHEET <u>28</u> OF <u>35</u>
NOTES <u>HARBAUGH</u>	DATE <u>06-25-12</u>	ROUTE <u>SR 109</u>
H.C. <u>HUSS</u>	WEATHER <u>FAIR</u>	COUNTY <u>FULTON</u>
R.C. <u>COUTCHER</u>	TEMP. <u>68°</u>	TOWNSHIP <u>PIKE</u>
		SECTION <u>35</u>
		T <u>9</u> S R <u>3</u> E

TYPE MONUMENT _____ PK/WASHER _____
 ON SURFACE - BELOW _____ 0.1' _____
 LEFT - ϕ PAV'T - RIGHT _____ 3.8' _____
 _____ 6.0' TO LT EDGE PAVEMENT _____
 S.L.M. _____ 716+78 _____



Grid: Northing: 726856.335 Easting: 1548945.965

11-23-96 SET PK/WASHER
 IN LEVELING COURSE, MRC
 03-08-13 RESET MAG/WASHER, MC
 06-25-12 GPS REF B36, SAH
 03-08-13 GPS FIN B36, MC



O.D.O.T. DISTRICT 2 SURVEY OFFICE (USE ONLY)

PERSONNEL _____ REFERENCE NO. 37 SHEET 29 OF 35

NOTES HUSS, HARBAUGH DATE 06-25-12 ROUTE SR 109

H.C. HUSS WEATHER FAIR COUNTY FULTON

R.C. COUTCHER TEMP. 68° TOWNSHIP PIKE

SECTION 35

T 9 S R 3 E

TYPE MONUMENT _____ PK/WASHER _____

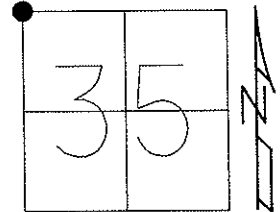
ON SURFACE - BELOW _____ ON _____

LEFT - ϕ PAV'T - RIGHT _____ 1.0' _____

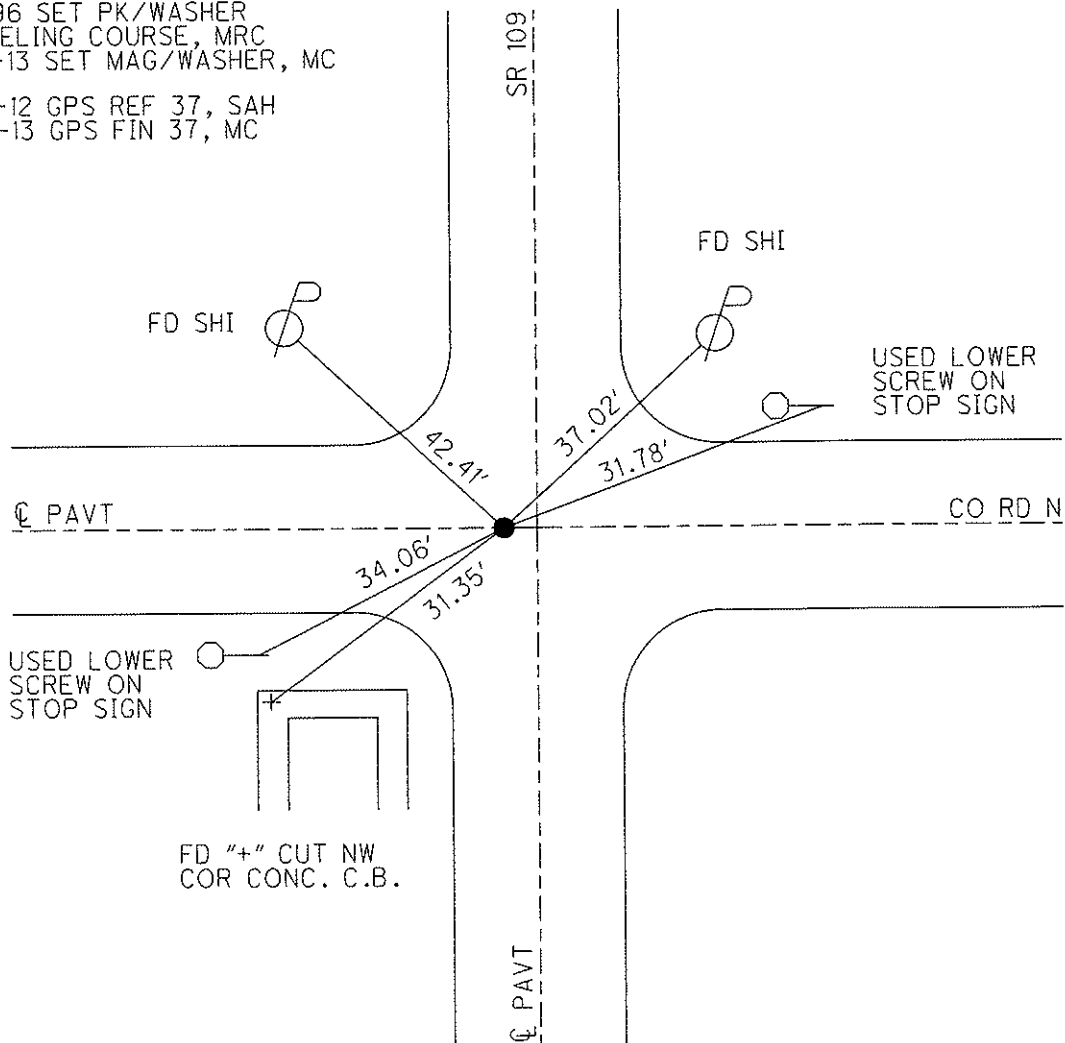
_____ TO _____ EDGE PAVEMENT _____

S.L.M. _____ 733+30 _____

Grid: Northing: 728608.730 Easting: 1548932.951



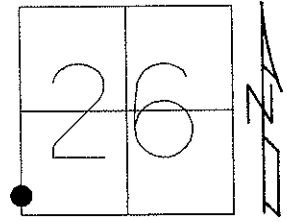
11-23-96 SET PK/WASHER
IN LEVELING COURSE, MRC
02-28-13 SET MAG/WASHER, MC
06-25-12 GPS REF 37, SAH
03-08-13 GPS FIN 37, MC



O.D.O.T. DISTRICT 2 SURVEY OFFICE (USE ONLY)

PERSONNEL	REFERENCE NO. <u>37-A</u>	SHEET <u>30</u> OF <u>35</u>
NOTES <u>HARBAUGH</u>	DATE <u>06-25-12</u>	ROUTE <u>SR 109</u>
H.C. <u>HUSS</u>	WEATHER <u>FAIR</u>	COUNTY <u>FULTON</u>
R.C. <u>COUTCHER</u>	TEMP. <u>68°</u>	TOWNSHIP <u>ROYALTON</u>
		SECTION <u>26</u>
		T <u>9</u> S R <u>3</u> E

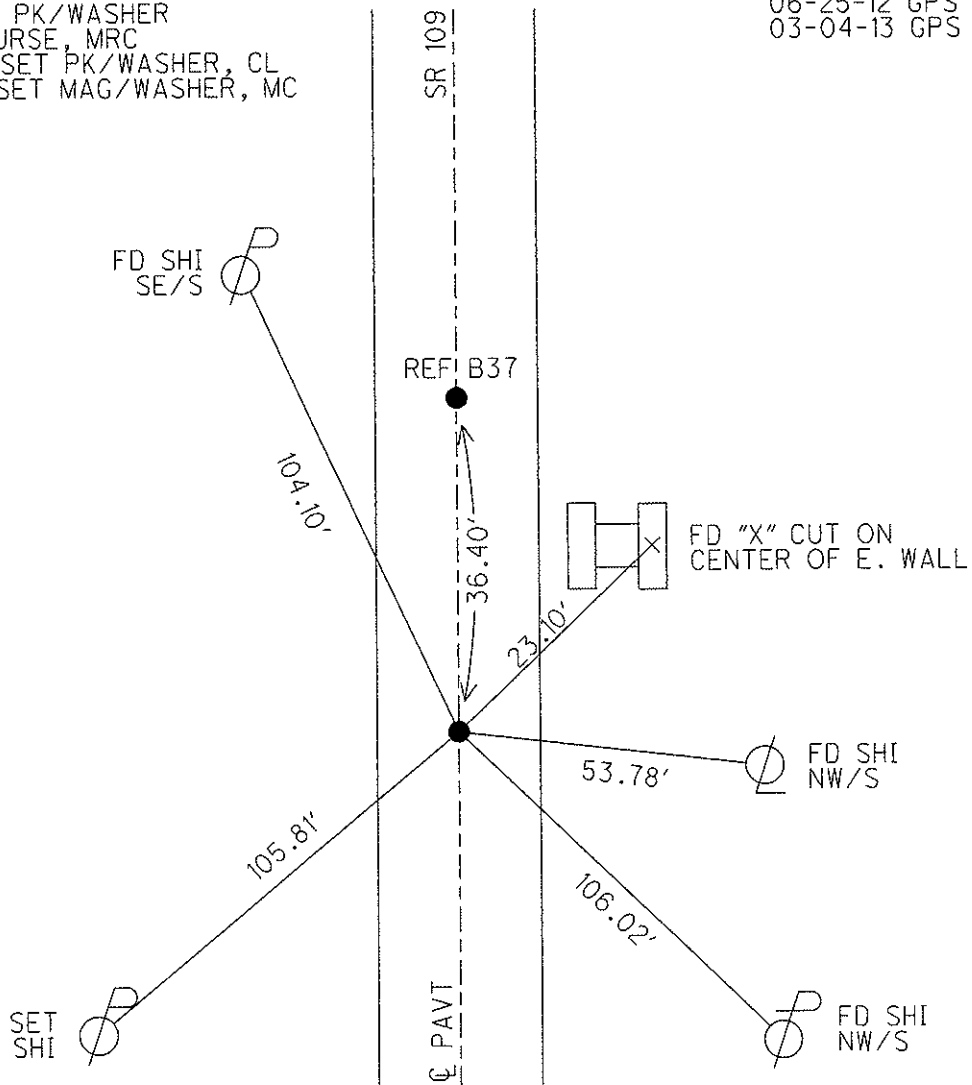
TYPE MONUMENT _____ SHANK _____
 ON SURFACE - BELOW _____ ON _____
 LEFT - ϕ PAV'T - RIGHT _____ 0.6' _____
9.5' TO LT. EDGE PAVEMENT
 S.L.M. _____ 748+75 _____



Grid: Northing: 730160.138 Easting: 1548923.802

11-23-96 SET PK/WASHER
 IN FINAL COURSE, MRC
 09-29-97 RESET PK/WASHER, CL
 03-04-13 RESET MAG/WASHER, MC

06-25-12 GPS REF A37
 03-04-13 GPS FIN A37



O.D.O.T. DISTRICT 2 SURVEY OFFICE (USE ONLY)

PERSONNEL

REFERENCE NO. 37-B

SHEET 31 OF 35

NOTES HARBAUGH

DATE 06-25-12

ROUTE SR 109

H.C. HUSS

WEATHER FAIR

COUNTY FULTON

R.C. COUTCHER

TEMP. 68°

TOWNSHIP ROYALTON

SECTION 26

T 9 S R 3 E

TYPE MONUMENT _____ PK/WASHER

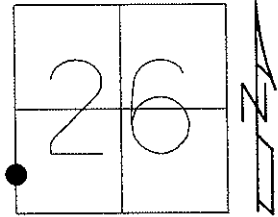
ON SURFACE - BELOW _____ ON

LEFT - ϕ PAV'T - RIGHT _____ 0.5'

9.4' TO LT EDGE PAVEMENT

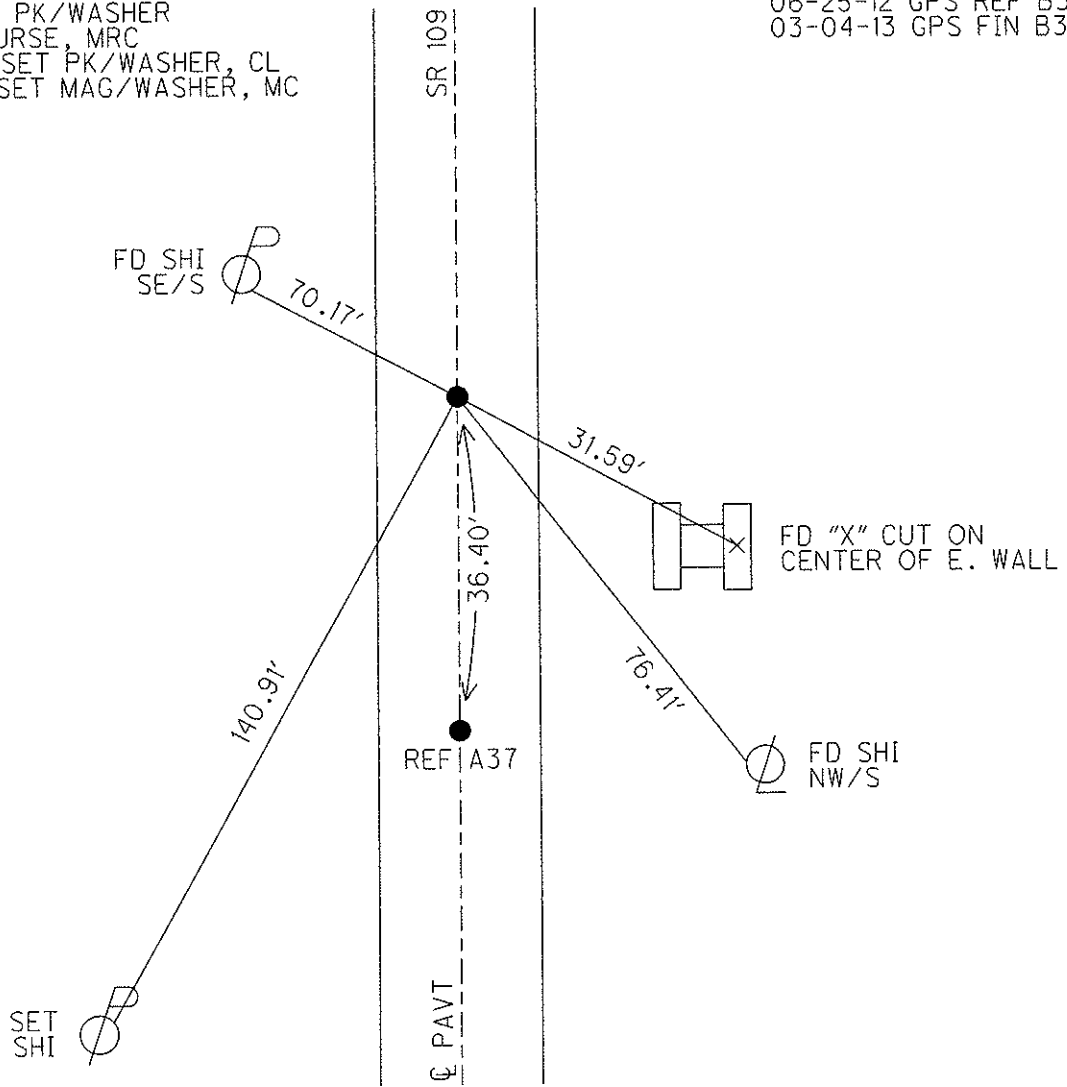
S.L.M. _____ 749+11

Grid: Northing: 730196.611 Easting: 1548923.555



11-23-96 SET PK/WASHER
IN FINAL COURSE, MRC
09-29-97 RESET PK/WASHER, CL
03-04-13 RESET MAG/WASHER, MC

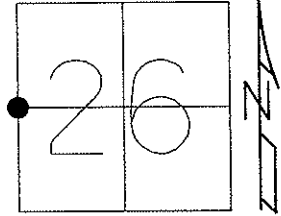
06-25-12 GPS REF B37
03-04-13 GPS FIN B37



O.D.O.T. DISTRICT 2 SURVEY OFFICE (USE ONLY)

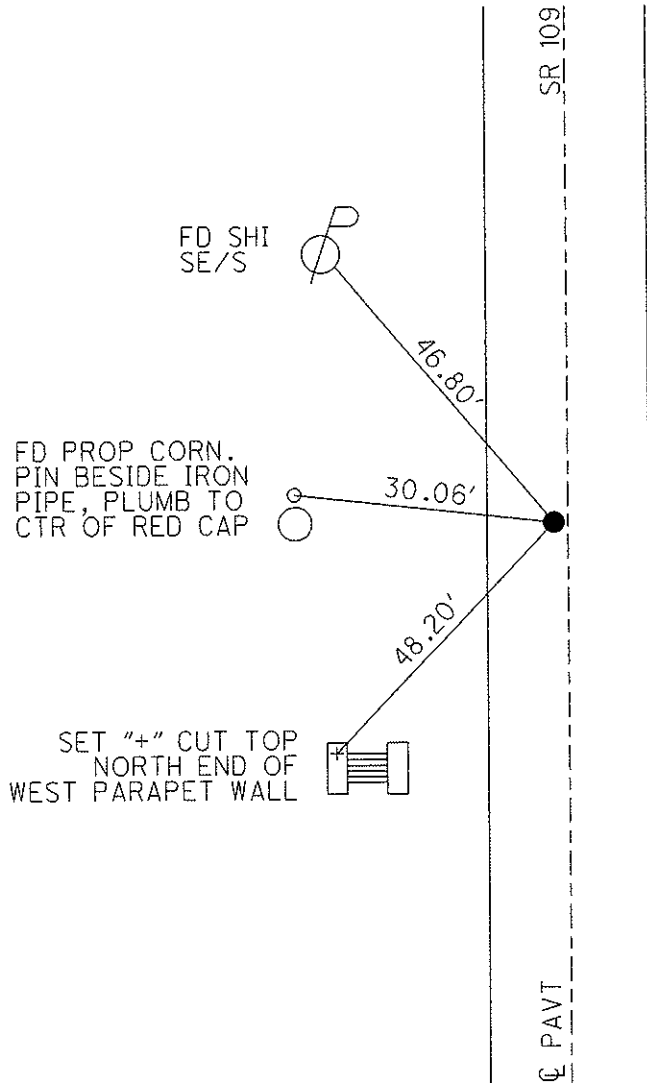
PERSONNEL	REFERENCE NO. <u>38</u>	SHEET <u>32</u> OF <u>35</u>
NOTES <u>HARBAUGH</u>	DATE <u>06-25-12</u>	ROUTE <u>SR 109</u>
H.C. <u>HUSS</u>	WEATHER <u>WINDY</u>	COUNTY <u>FULTON</u>
R.C. <u>COUTCHER</u>	TEMP. <u>70°</u>	TOWNSHIP <u>ROYALTON</u>
		SECTION <u>26</u>
		T <u>9</u> S R <u>3</u> E

TYPE MONUMENT _____ PK/WASHER _____
 ON SURFACE - BELOW _____ ON _____
 LEFT - \odot PAV'T - RIGHT _____ 0.5' _____
9.7' TO LT EDGE PAVEMENT
 S.L.M. _____ 759+70 _____
 Grid: Northing: 731249.464 Easting: 1548917.227



11-23-96 SET PK/WASHER
 IN FINAL COURSE, MRC
 03-04-13 RESET MAG/WASHER, MC

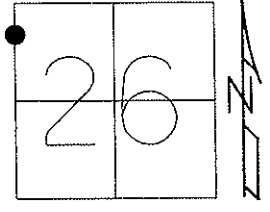
 06-25-12 GPS REF 38, SAC
 03-04-13 GPS FIN 38, MC



O.D.O.T. DISTRICT 2 SURVEY OFFICE (USE ONLY)

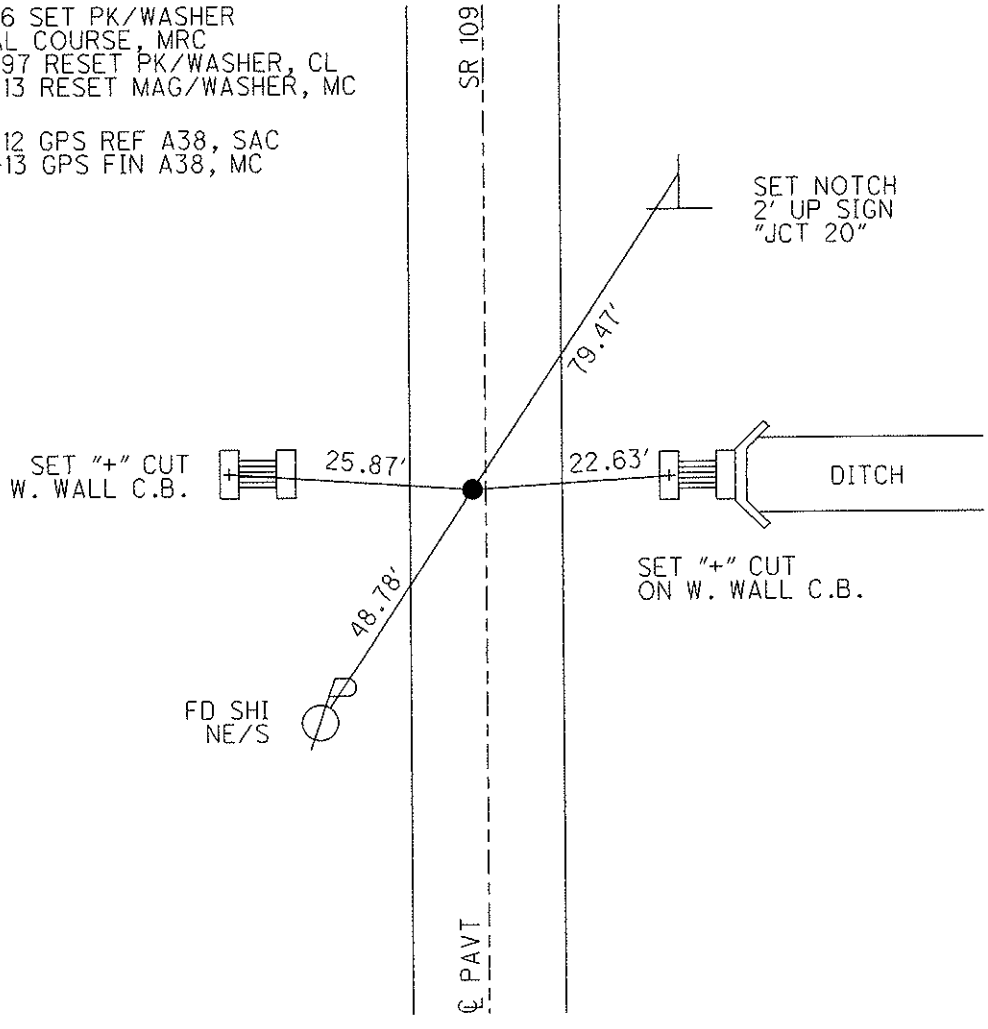
PERSONNEL	REFERENCE NO. <u>38-A</u>	SHEET <u>33</u> OF <u>35</u>
NOTES <u>HARBAUGH</u>	DATE <u>06-25-12</u>	ROUTE <u>SR 109</u>
H.C. <u>HUSS</u>	WEATHER <u>WINDY</u>	COUNTY <u>FULTON</u>
R.C. <u>COUCHER</u>	TEMP. <u>70°</u>	TOWNSHIP <u>ROYALTON</u>
		SECTION <u>26</u>
		T <u>9</u> S R <u>3</u> E

TYPE MONUMENT _____ PK/WASHER _____
 ON SURFACE - BELOW _____ ON _____
 LEFT - ☉ PAV'T - RIGHT _____ 1.5' _____
9.0' TO LT. EDGE PAVEMENT
 S.L.M. _____ 779+50 _____
 Grid: Northing: 733230.281 Easting: 1548905.517



11-23-96 SET PK/WASHER
 IN FINAL COURSE, MRC
 09-29-97 RESET PK/WASHER, CL
 03-04-13 RESET MAG/WASHER, MC

 06-25-12 GPS REF A38, SAC
 03-04-13 GPS FIN A38, MC

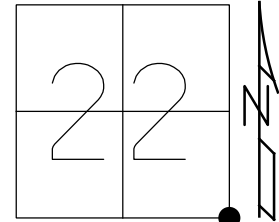


FD SHI
 NE/S

O.D.O.T. DISTRICT 2 SURVEY OFFICE (USE ONLY)

PERSONNEL	REFERENCE NO.	38 B	SHEET	34	OF	35
NOTES	HUSS	DATE	06-25-12	ROUTE	SR 109	
H.C.	HARBAUGH	WEATHER	CLEAR	COUNTY	FULTON	
R.C.	COUTCHER	TEMP.	80°	TOWNSHIP	ROYALTON	
				SECTION	22	
				T 9 S	R 3 E	

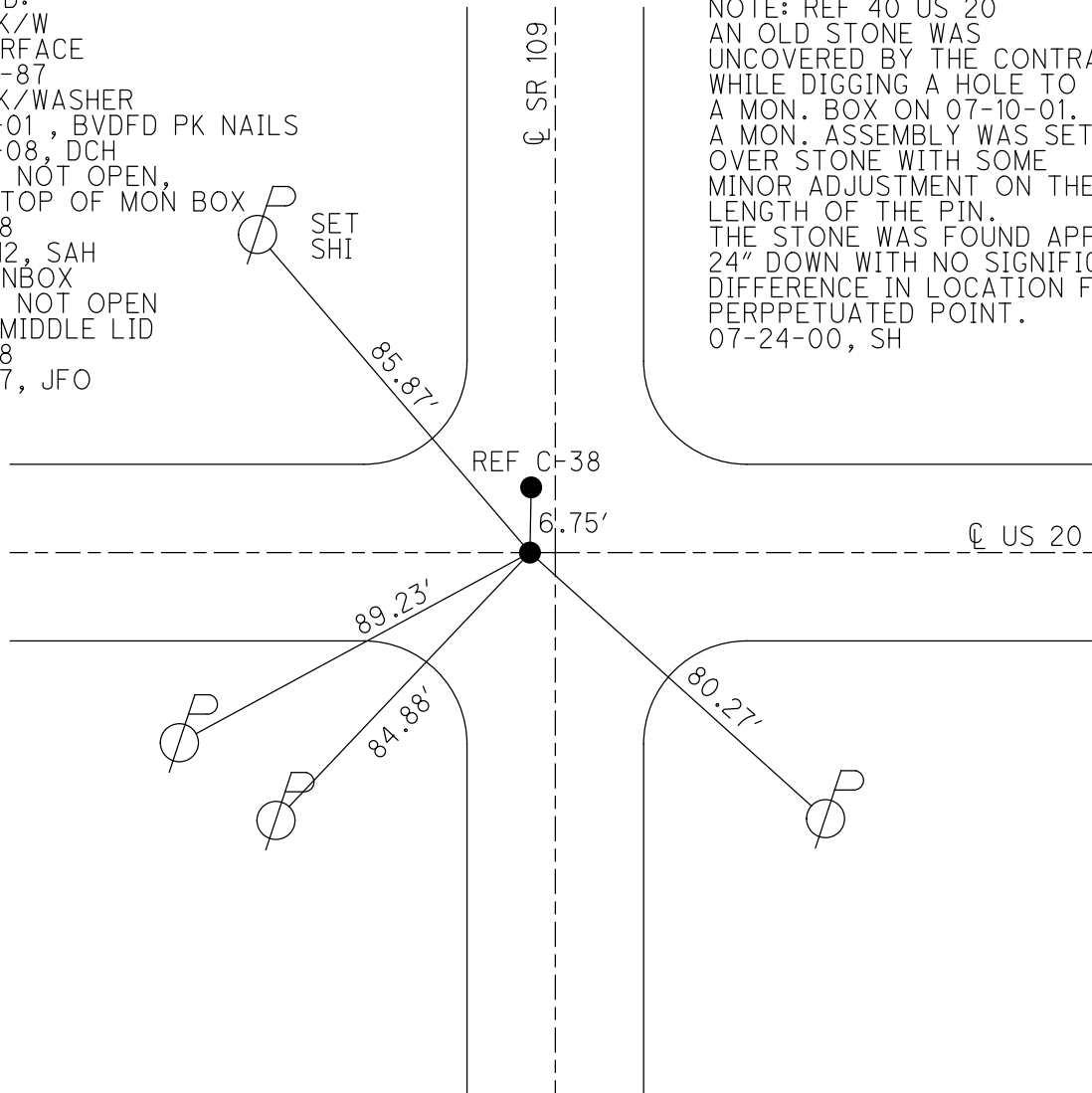
TYPE MONUMENT _____ MON BOX _____
 ON SURFACE - BELOW _____ ON _____
 LEFT - ϕ PAV'T - RIGHT _____
 _____ TO _____ EDGE PAVEMENT
 S.L.M. 785+66.40



GRID: NORTHING: 733890.400 EASTING: 1548901.625

RECORD:
 SET PK/W
 TO SURFACE
 08-06-87
 SET PK/WASHER
 06-21-01, BVDFD PK NAILS
 05-12-08, DCH
 COULD NOT OPEN,
 SHOT TOP OF MON BOX
 REF B38
 6-25-12, SAH
 FD MONBOX
 COULD NOT OPEN
 SHOT MIDDLE LID
 REF B38
 1-30-17, JFO

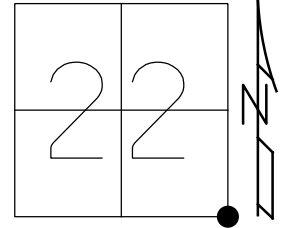
NOTE: REF 40 US 20
 AN OLD STONE WAS
 UNCOVERED BY THE CONTRACTOR
 WHILE DIGGING A HOLE TO SET
 A MON. BOX ON 07-10-01.
 A MON. ASSEMBLY WAS SET
 OVER STONE WITH SOME
 MINOR ADJUSTMENT ON THE
 LENGTH OF THE PIN.
 THE STONE WAS FOUND APPROX.
 24" DOWN WITH NO SIGNIFICANT
 DIFFERENCE IN LOCATION FROM
 PERPETUATED POINT.
 07-24-00, SH



O.D.O.T. DISTRICT 2 SURVEY OFFICE (USE ONLY)

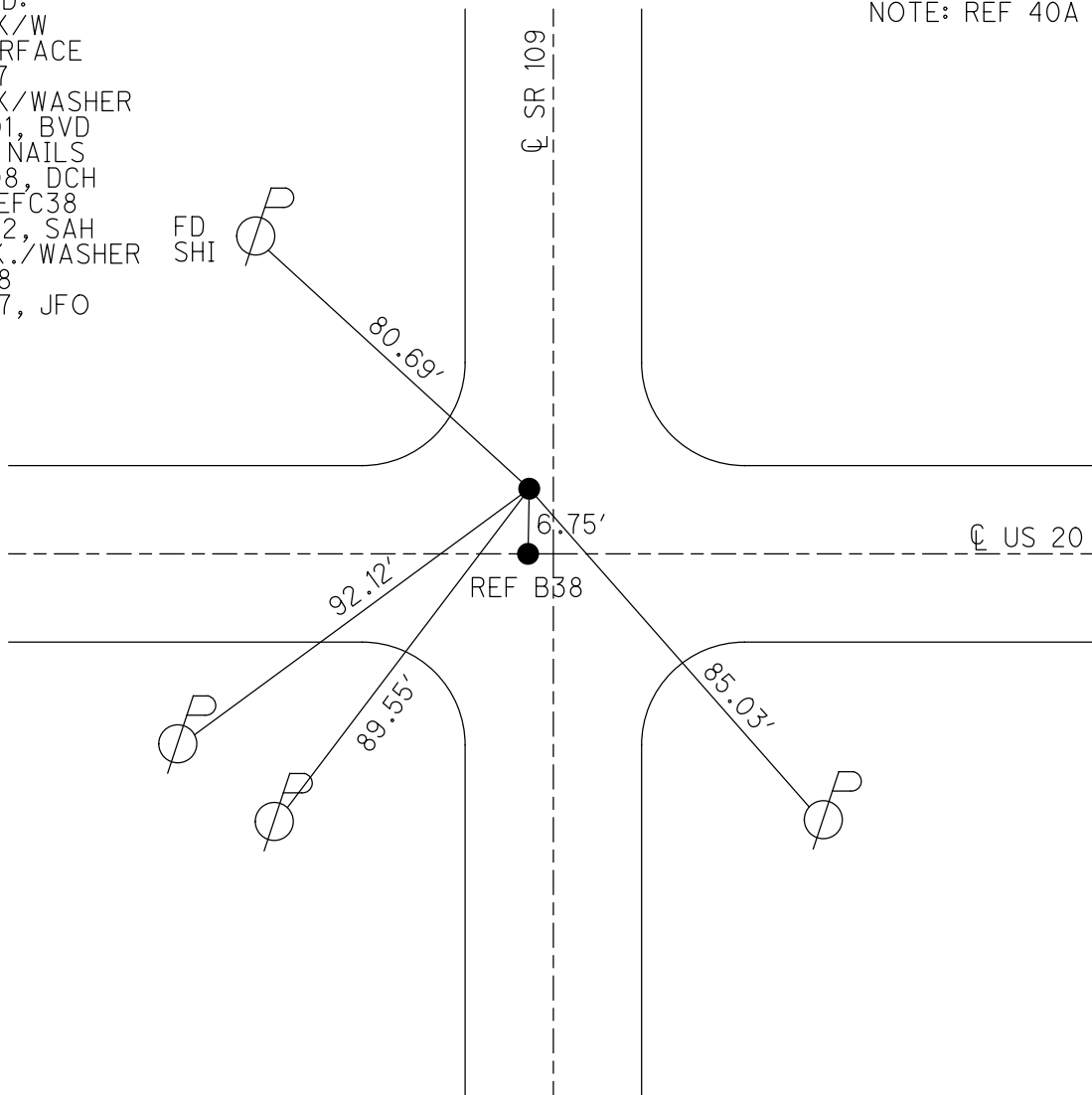
PERSONNEL _____ REFERENCE NO. 38 C SHEET 35 OF 35
 NOTES HUSS DATE 06-25-12 ROUTE SR 109
 H.C. HARBAUGH WEATHER CLEAR COUNTY FULTON
 R.C. COUTCHER TEMP. 80° TOWNSHIP ROYALTON
 _____ SECTION 22
 _____ T 9 S R 3 E

TYPE MONUMENT _____ PK/WASHER _____
 ON SURFACE - BELOW _____ ON _____
 LEFT - CL PAV'T - RIGHT _____
 _____ TO _____ EDGE PAVEMENT
 S.L.M. 785+73.15
 GRID: NORTHING: 733896.490 EASTING: 1548901.336



RECORD:
 SET PK/W
 TO SURFACE
 8-6-87
 SET PK/WASHER
 6-21-01, BVD
 FD PK NAILS
 5-12-08, DCH
 GPS REFC38
 6-25-12, SAH
 FD P.K./WASHER
 REFC38
 1-30-17, JFO

NOTE: REF 40A US 20



O.D.O.T. DISTRICT 2 SURVEY OFFICE (USE ONLY)

PERSONNEL

REFERENCE NO. 38 D

SHEET 35 OF 35

NOTES HOFFMAN

DATE 5/26/81

ROUTE 109

H.C. HOUSEHOLDER

WEATHER CLOUDY

COUNTY FULTON

R.C. LOEHRKE

TEMP. 70

TOWNSHIP ROYALTON

SECTION 23

T 9 S R 3 E

TYPE MONUMENT IRON PIN W/ DRILL HOLE

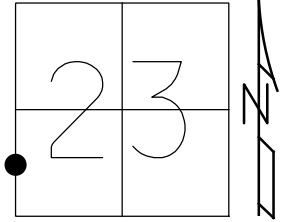
ON SURFACE - BELOW ON

LEFT - Q PAV'T - RIGHT ON

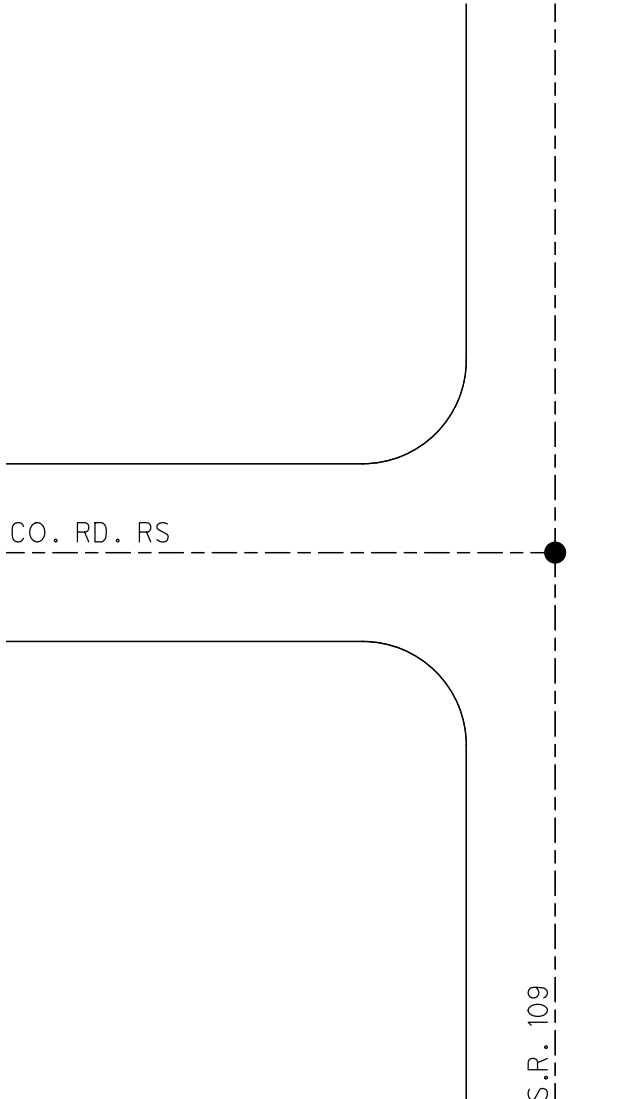
TO EDGE PAVEMENT

S.L.M. _____

GRID: NORTHING: _____ EASTING: _____



RECORD:
 FD IRON PIN
 W/ DRILL HOLE
 5-26-81, HOFFMAN
 DNF
 1-30-17 JFO



O.D.O.T. DISTRICT 2 SURVEY OFFICE (USE ONLY)

PERSONNEL

REFERENCE NO. 39

SHEET 1 OF 9

NOTES LOEHRKE

DATE 7/15/93

ROUTE SR 109

H.C. ROMETO

WEATHER PT. CLOUDY

COUNTY FULTON

R.C. CANTERBURY

TEMP. 80°

TOWNSHIP ROYALTON

COROES

DWG BY MILLER

PID 102802

SECTION 23

T 9 S R 3 E

TYPE MONUMENT MONBOX

ON SURFACE - BELOW ON

OFFSET ☉ PAVEMENT ON LT : RT

10.6 TO RT EDGE PAVEMENT

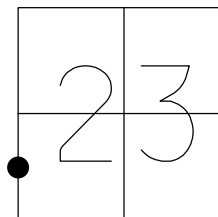
STATION: 798+88.15

HORZ.DATUM: NAD83(2011)

GEOID: 2012A

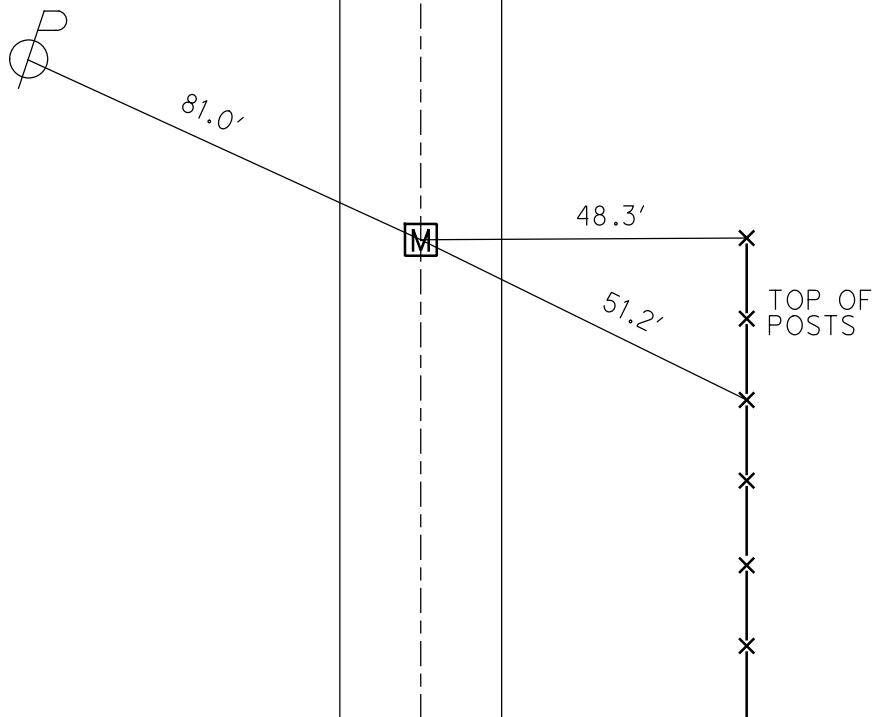
GRID: NORTHING: 735212.070

EASTING: 1548889.594



RECORD:
 1/4 MILE NORTH OF US 20
 FD MONBOX COULD NOT
 OPEN SHOT CENTER OF BOX
 REF39
 1-30-17, JFO
 FD 1" IPIN IN MONBOX
 NEWREF39
 5-2-18, JFO

☉ S.R. 109



O.D.O.T. DISTRICT 2 SURVEY OFFICE (USE ONLY)

PERSONNEL _____ REFERENCE NO. 40 SHEET 2 OF 9
 NOTES TRENKA DATE 6/19/18 ROUTE SR 109
 H.C. O'DONNELL WEATHER CLOUDY COUNTY FULTON
 R.C. TRENKA TEMP. 75° TOWNSHIP ROYALTON
COROES SECTION 23
 DWG BY MILLER PID 102802 T 9 S R 3 E

TYPE MONUMENT MONBOX W/ STONE

~~ON SURFACE~~ - BELOW 1.5'

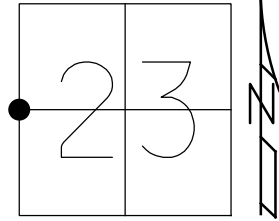
OFFSET \odot PAVEMENT ON LT : RT

9.9 TO RT EDGE PAVEMENT

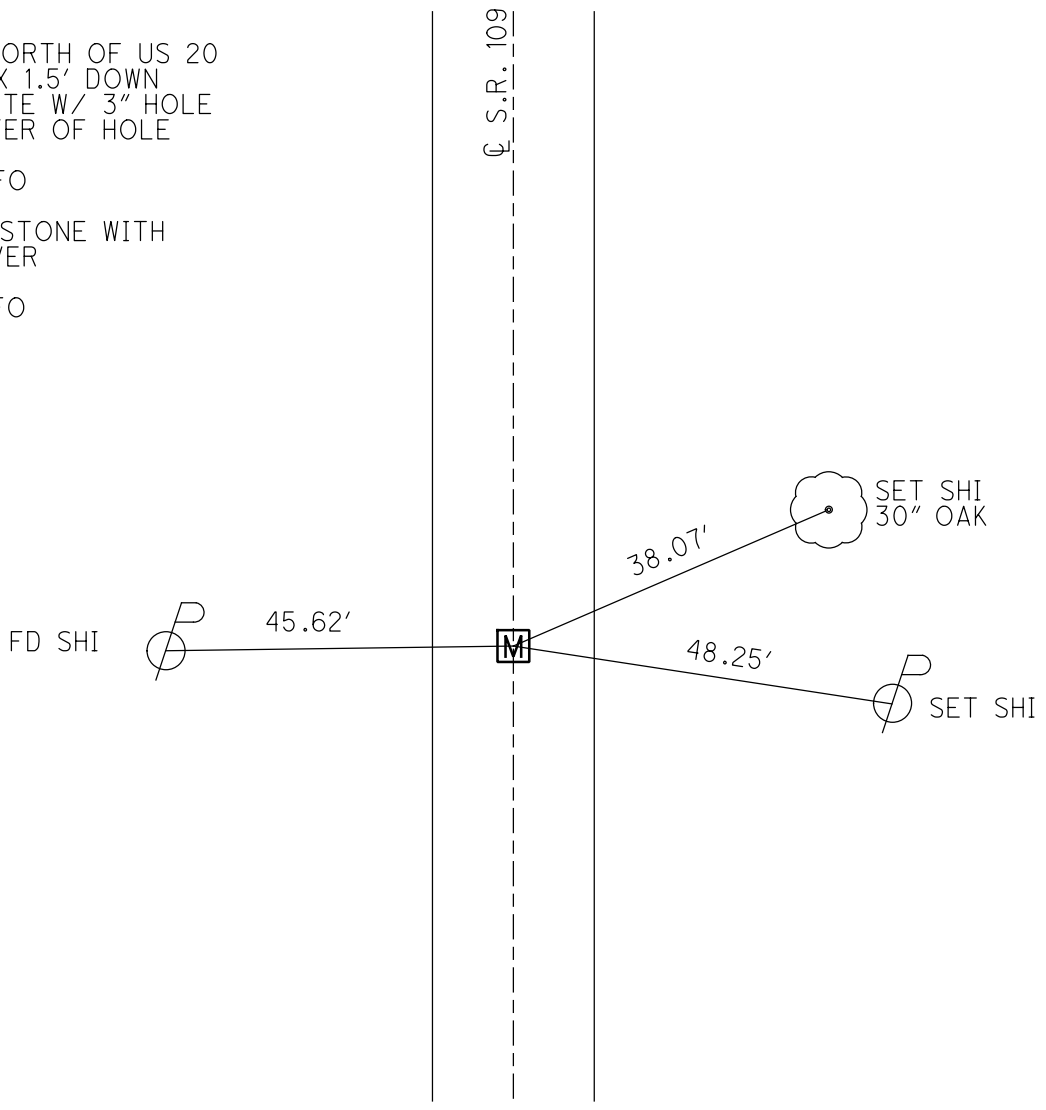
STATION: 812+09.77

HORZ.DATUM: NAD83(2011) GEOID: 2012A

GRID: NORTHING: 736533.647 EASTING: 1548877.547



RECORD:
 1/2 MILE NORTH OF US 20
 FD MONBOX 1.5' DOWN
 METAL PLATE W/ 3" HOLE
 SHOT CENTER OF HOLE
 REF40
 1-30-17, JFO
 SHOT HIGH
 POINT ON STONE WITH
 3" PIPE OVER
 NEWREF40
 6-19-18, JFO



O.D.O.T. DISTRICT 2 SURVEY OFFICE (USE ONLY)

PERSONNEL _____ REFERENCE NO. 41 SHEET 3 OF 9
 NOTES SEAMAN DATE 5/10/18 ROUTE SR 109
 H.C. O'DONNELL WEATHER PT. CLOUDY COUNTY FULTON
 R.C. LEU TEMP. 65° TOWNSHIP ROYALTON
 _____ SECTION 23
 DWG BY MILLER PID 102802 T 9 S R 3 E

TYPE MONUMENT MONBOX W/ STONE

~~ON SURFACE~~ - BELOW 1.5'

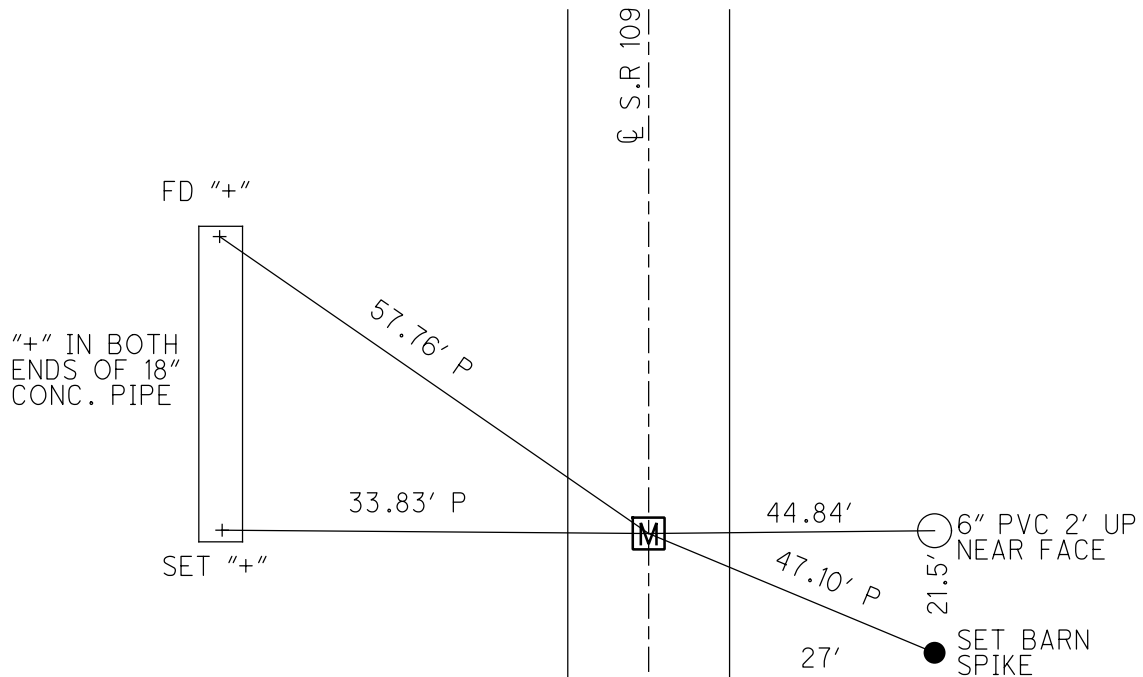
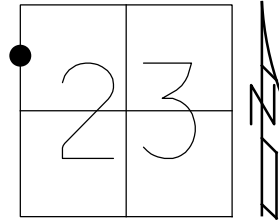
OFFSET 9.8 \varnothing PAVEMENT ON _____ LT : RT

TO RT EDGE PAVEMENT

STATION: 825+31.96

HORZ.DATUM: NAD83(2011) GEOID: 2012A

GRID: NORTHING: 737855.728 EASTING: 1548864.666



RECORD:
 3/4 MILE NORTH OF US 20
 FD MONBOX W/ STONE 1.5' DOWN
 REF 41 (SHOT HIGH POINT)
 8-8-18, JFO

O.D.O.T. DISTRICT 2 SURVEY OFFICE (USE ONLY)

PERSONNEL _____

REFERENCE NO. 42

SHEET 4 OF 9

NOTES TRENKA

DATE 6/19/18

ROUTE SR 109

H.C. O'DONNELL

WEATHER CLOUDY

COUNTY FULTON

R.C. TRENKA

TEMP. 73°

TOWNSHIP ROYALTON

SECTION 23

DWG BY MILLER PID 102802

T 9 S R 3 E

TYPE MONUMENT MONBOX W/ 3/4" IPIN

ON SURFACE - BELOW _____

OFFSET \varnothing PAVEMENT ON LT : RT

_____ TO _____ EDGE PAVEMENT

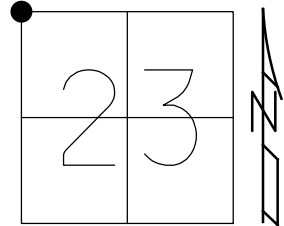
STATION: 838+53.46

HORIZ.DATUM: NAD83(2011)

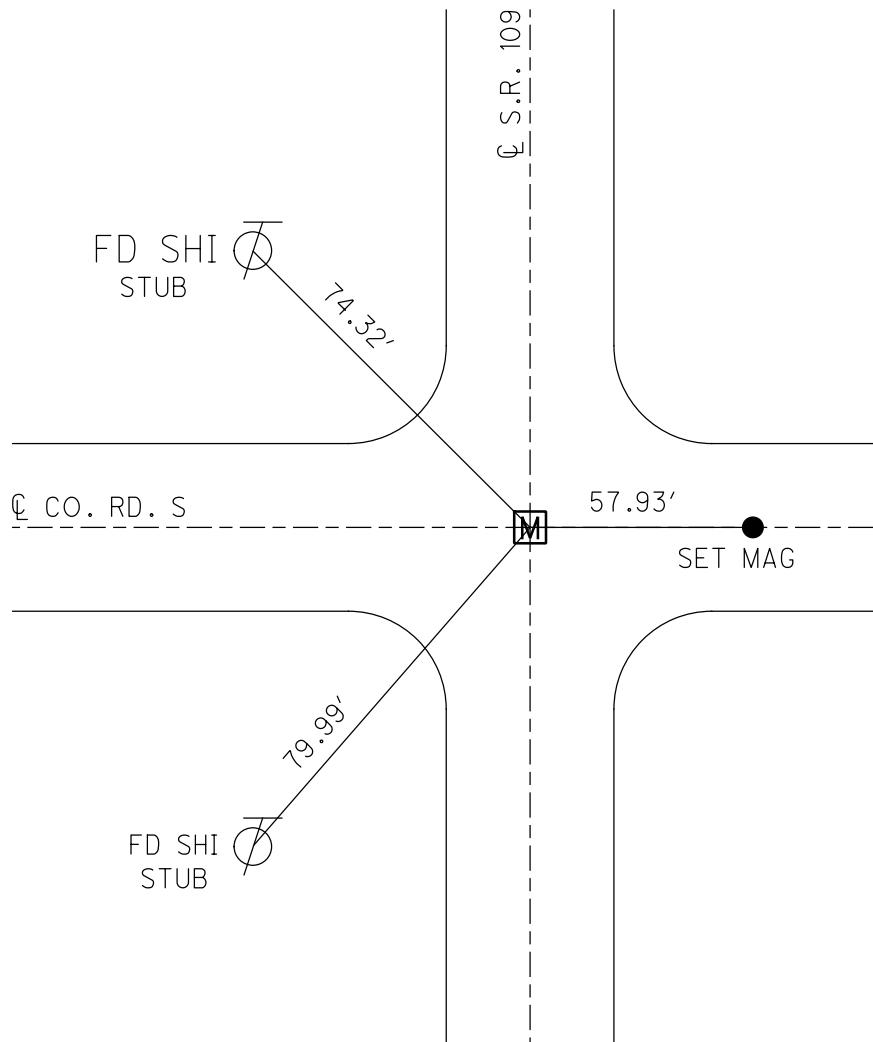
GEOID: 2012A

GRID: NORTHING: 739177.296

EASTING: 1548851.837



RECORD:
 FD MONBOX
 W/ "X" ON LID
 REF42
 1-30-17, JFO
 COULD NOT OPEN
 5-2-18, JFO
 FD STONE
 SHOT HIGH POINT
 NEWREF42
 6-19-18
 SET 3/4" IPIN
 IN MONBOX
 8-8-18, JFO



O.D.O.T. DISTRICT 2 SURVEY OFFICE (USE ONLY)

PERSONNEL _____ REFERENCE NO. 43 SHEET 5 OF 9
 NOTES RHOADES DATE 8/8/18 ROUTE SR 109
 H.C. O'DONNELL WEATHER CLOUDY COUNTY FULTON
 R.C. TRENKA TEMP. 62° TOWNSHIP ROYALTON
COROES SECTION 14
 DWG BY MILLER PID 102802 T 9 S R 3 E

TYPE MONUMENT MONBOX 3/4" IPIN

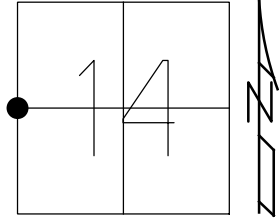
ON SURFACE - BELOW _____
 OFFSET ☐ PAVEMENT ON LT : RT

10.5' TO RT EDGE PAVEMENT

STATION: 864+96.86

HORIZ.DATUM: NAD83(2011) GEOID: 2012A

GRID: NORTHING: 741820.360 EASTING: 1548841.725



RECORD:
 1/2 MILE N. CO.
 RD. "S"
 OPENED MONBOX
 FD 5/8" IPIN
 REF43
 5-2-18, JFO
 SHOT STONE HIGH POINT
 36" DOWN
 NEWREF43
 6-19-18, JFO
 SET 3/4" IPIN I MON BOX
 8-8-18, JFO

SET BARN SPIKE

47.06'

SET BARN SPIKE 37.21' P

30.67'

SET BARN SPIKE

69.43' P

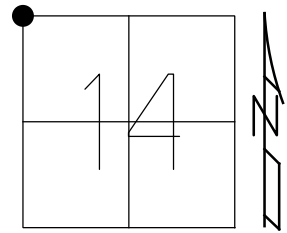
CUT "X" ON CBS

S.R. 109

O.D.O.T. DISTRICT 2 SURVEY OFFICE (USE ONLY)

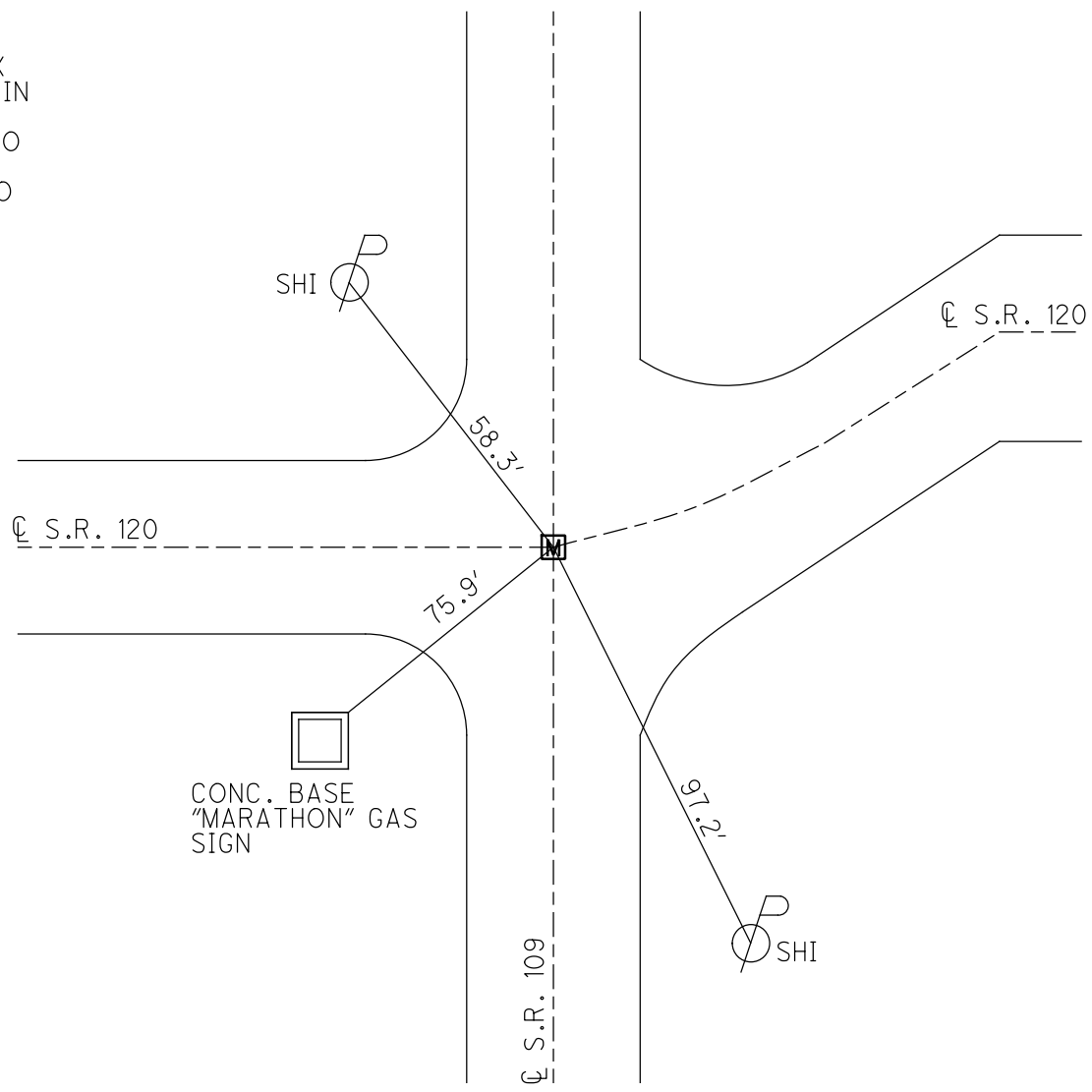
PERSONNEL _____ REFERENCE NO. 44 SHEET 6 OF 9
 NOTES LOEHRKE DATE 7/15/93 ROUTE SR 109
 H.C. ROMETO WEATHER PT. CLOUDY COUNTY FULTON
 R.C. CANTERBURY TEMP. 80° TOWNSHIP ROYALTON
COROES SECTION 14
 DWG BY MILLER PID 102802 T 9 S R 3 E

TYPE MONUMENT MONBOX
 ON SURFACE - BELOW ON
 OFFSET $\text{\textcircled{C}}$ PAVEMENT ON LT : RT
_____ TO _____ EDGE PAVEMENT
 STATION: 891+38.44



HORZ. DATUM: NAD83(2011) GEOID: 2012A
 GRID: NORTHING: 744462.149 EASTING: 1548833.794

RECORD:
 FD MONBOX
 W/ 3/4" IPIN
 REF44
 2-21-17, JFO
 CHECKED
 8-8-18, JFO



O.D.O.T. DISTRICT 2 SURVEY OFFICE (USE ONLY)

PERSONNEL

REFERENCE NO. 45

SHEET 7 OF 9

NOTES LOEHRKE

DATE 7/15/93

ROUTE SR 109

H.C. ROMETO

WEATHER PT. CLOUDY

COUNTY FULTON

R.C. CANTERBURY
COROES

TEMP. 82°

TOWNSHIP ROYALTON

DWG BY MILLER PID 102802

SECTION 11

T 9 S R 3 E

TYPE MONUMENT MONBOX

ON SURFACE - BELOW ON

OFFSET \varnothing PAVEMENT ON LT : RT

10.9 TO RT EDGE PAVEMENT

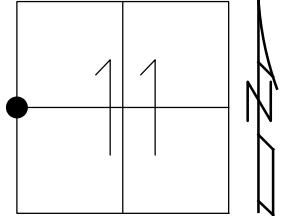
STATION: 917+79.61

HORZ.DATUM: NAD83(2011)

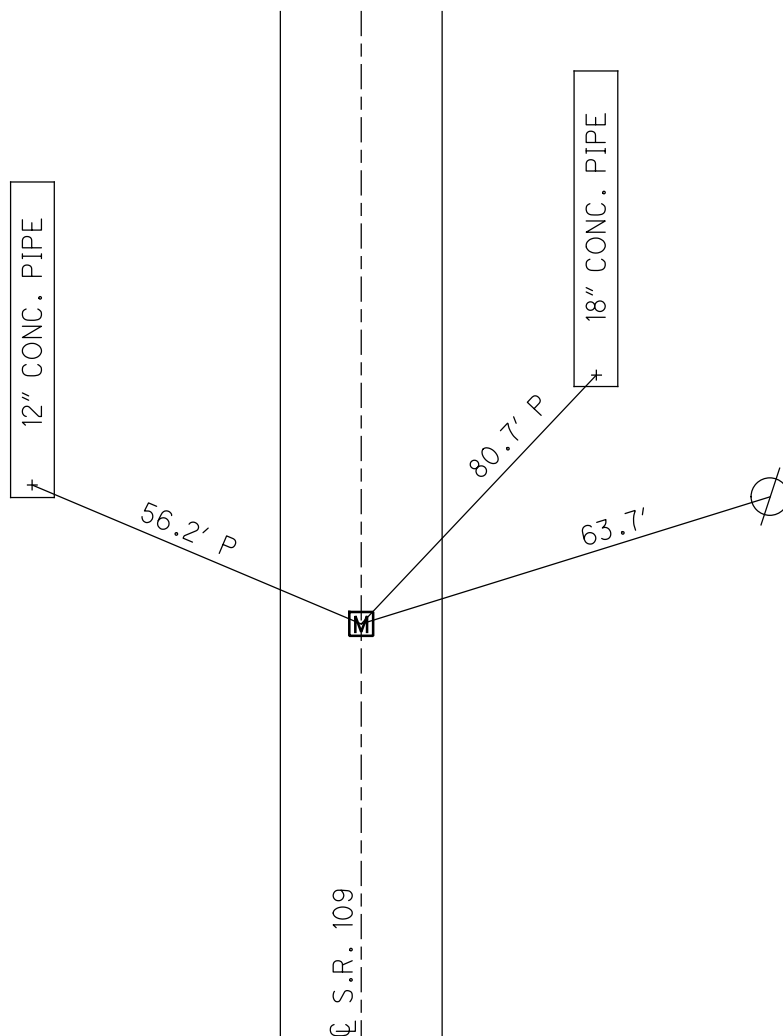
GEOID: 2012A

GRID: NORTHING: 747103.232

EASTING: 1548812.293



RECORD:
FD MONBOX
W/ 5/8" IPIN
REF45
2-21-17, JFO
CHECKED
8-8-18, JFO



O.D.O.T. DISTRICT 2 SURVEY OFFICE (USE ONLY)

PERSONNEL

REFERENCE NO. 46

SHEET 8 OF 9

NOTES LOEHRKE
 H.C. ROMETO
 R.C. CANTERBURY
COROES

DATE 7/15/93
 WEATHER PT. CLOUDY
 TEMP. 82°

ROUTE SR 109
 COUNTY FULTON
 TOWNSHIP ROYALTON
 SECTION 11

DWG BY MILLER PID 102802

T 9 S R 3 E

TYPE MONUMENT MONUMENT BOX

ON SURFACE - BELOW ON

OFFSET 0 PAVEMENT ON LT : RT

0 TO 0 EDGE PAVEMENT

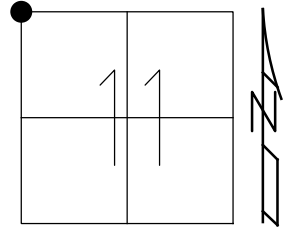
STATION: 944+2.30

HORIZ.DATUM: NAD83(2011)

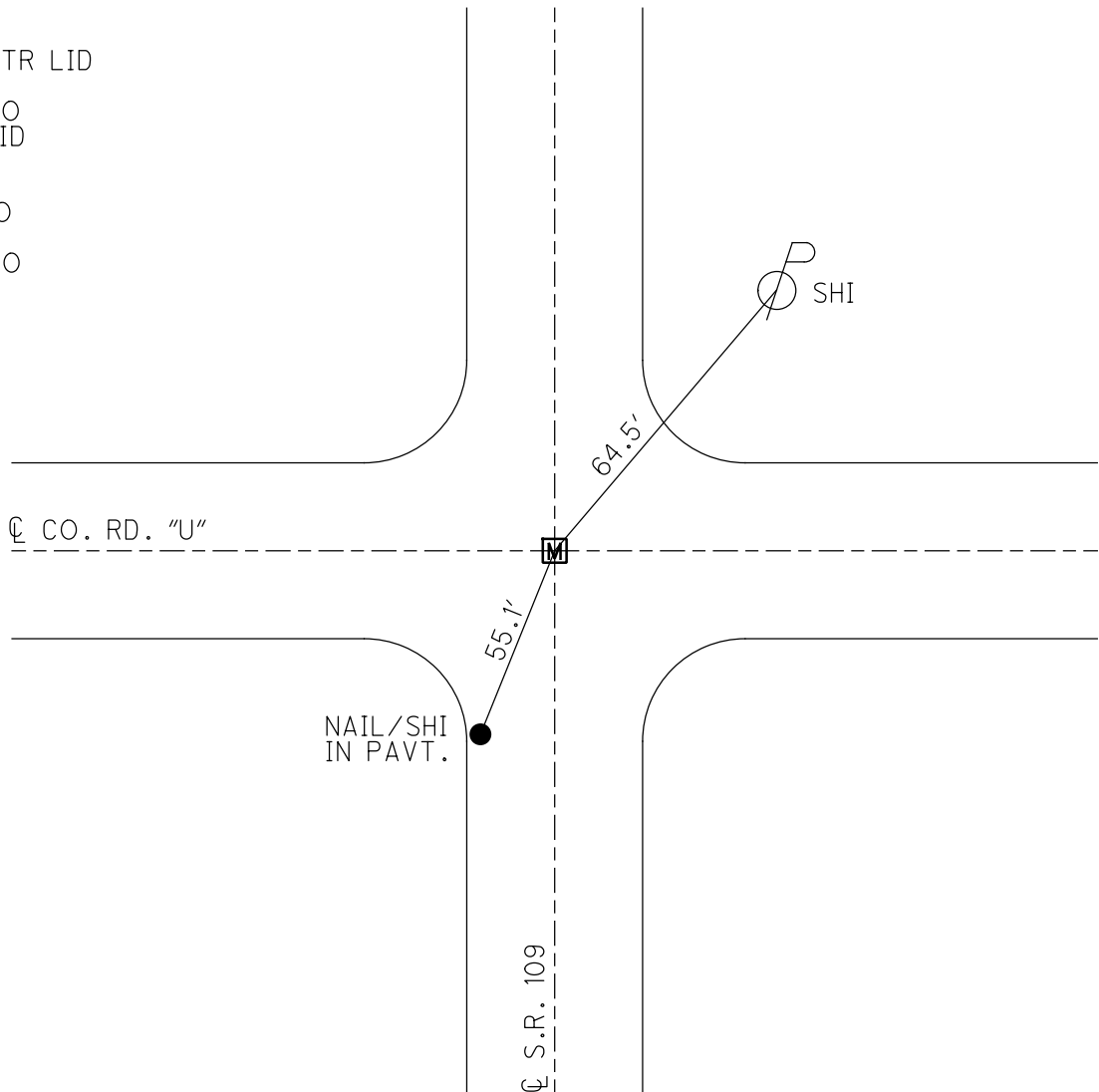
GEOID: 2012A

GRID: NORTHING: 749743.819

EASTING: 1548788.007



RECORD:
 SHOT "X" CTR LID
 REF46
 2-21-17, JFO
 OPENED LID
 FD 1" IPIN
 NEWREF46
 5-2-18, JFO
 CHECKED
 8-18-18, JFO



O.D.O.T. DISTRICT 2 SURVEY OFFICE (USE ONLY)

PERSONNEL

REFERENCE NO. 47

SHEET 9 OF 9

NOTES LOEHRKE

DATE 7-15-93

ROUTE SR 109

H.C. ROMETO

WEATHER PT. CLOUDY

COUNTY FULTON

R.C. CANTERBURY

TEMP. 82°

TOWNSHIP ROYALTON

CORDES

SECTION 2

DWG BY MILLER PID 102802

T 9 S R 3 E

TYPE MONUMENT MONBOX

ON SURFACE - BELOW ON

OFFSET 0 PAVEMENT ON LT : RT

11.1 TO RT EDGE PAVEMENT

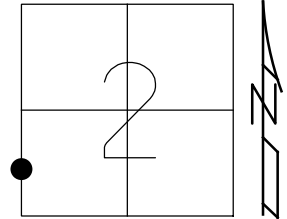
STATION: 970+65.99

HORZ. DATUM: NAD83(2011)

GEOID: 2012A

GRID: NORTHING: 750394.132

EASTING: 1548780.083



RECORD:
 COULD NOT LIFT ROUND
 DOMED LID SHOT CTR.
 REF47
 2-21-17, JFO
 GERKEN PAVE SET
 STRATS, SET 1" IPIN AND
 REPLACED MONBOX
 ODOT WAS NOT PRESENT.
 6-18-18, JFO
 FD MONBOX
 W/ 1" IPIN
 NEWREF47
 8-8-18, JFO

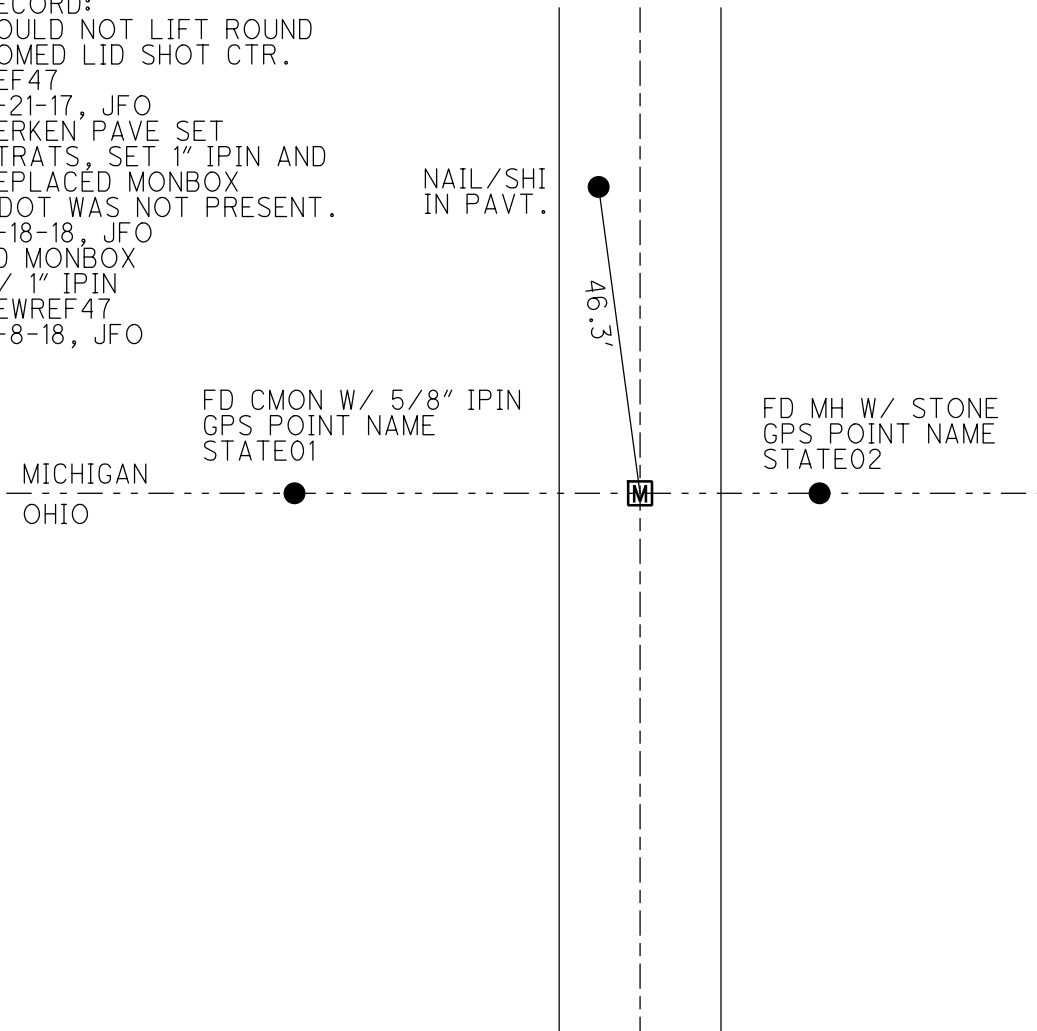
NAIL/SHI
 IN PAVT.

46.3'

FD CMON W/ 5/8" IPIN
 GPS POINT NAME
 STATE01

FD MH W/ STONE
 GPS POINT NAME
 STATE02

MICHIGAN
 OHIO



PERSONNEL	TITLE	PERSONNEL	TITLE	COUNTY	FULTON	DATE	JUL - OCT 1970	
Red Beach				S. R.	109	WEATHER		
Newcomb				SEC.	YORK TOWNSHIP	TEMP.		
Knape								
Wise								
DESCRIPTION	ALIGNMENT and CONTROLS						JOB NO.	
	LEFT		CENTER LINE		RIGHT			

S.R. 109 through York Township.
 Sta. 0/00 at Henry Co. line to south line of
 Pike Township, (County Rd. H), Sta. 481/29.31
 equals 9.1154 miles. Add 416.61' for tangent
 line measurement.

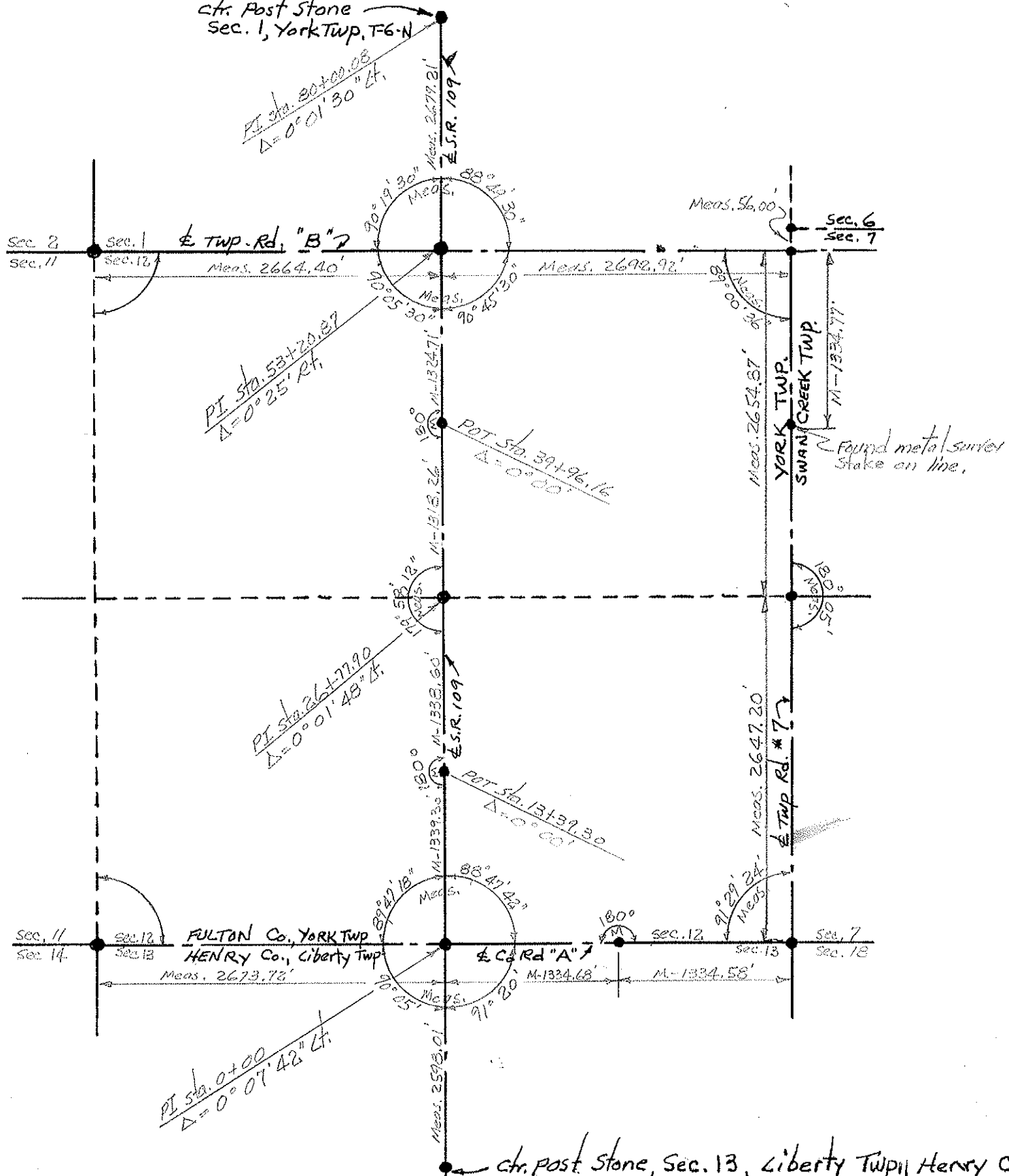
INDEX

	Sheet #
ALIGNMENT and CONTROLS -----	1 to 11
CONTROL WITNESSES -----	12 to 25

PERSONNEL	TITLE	PERSONNEL	TITLE
Red Beach			
Newcomb			
Knape			
Wise			

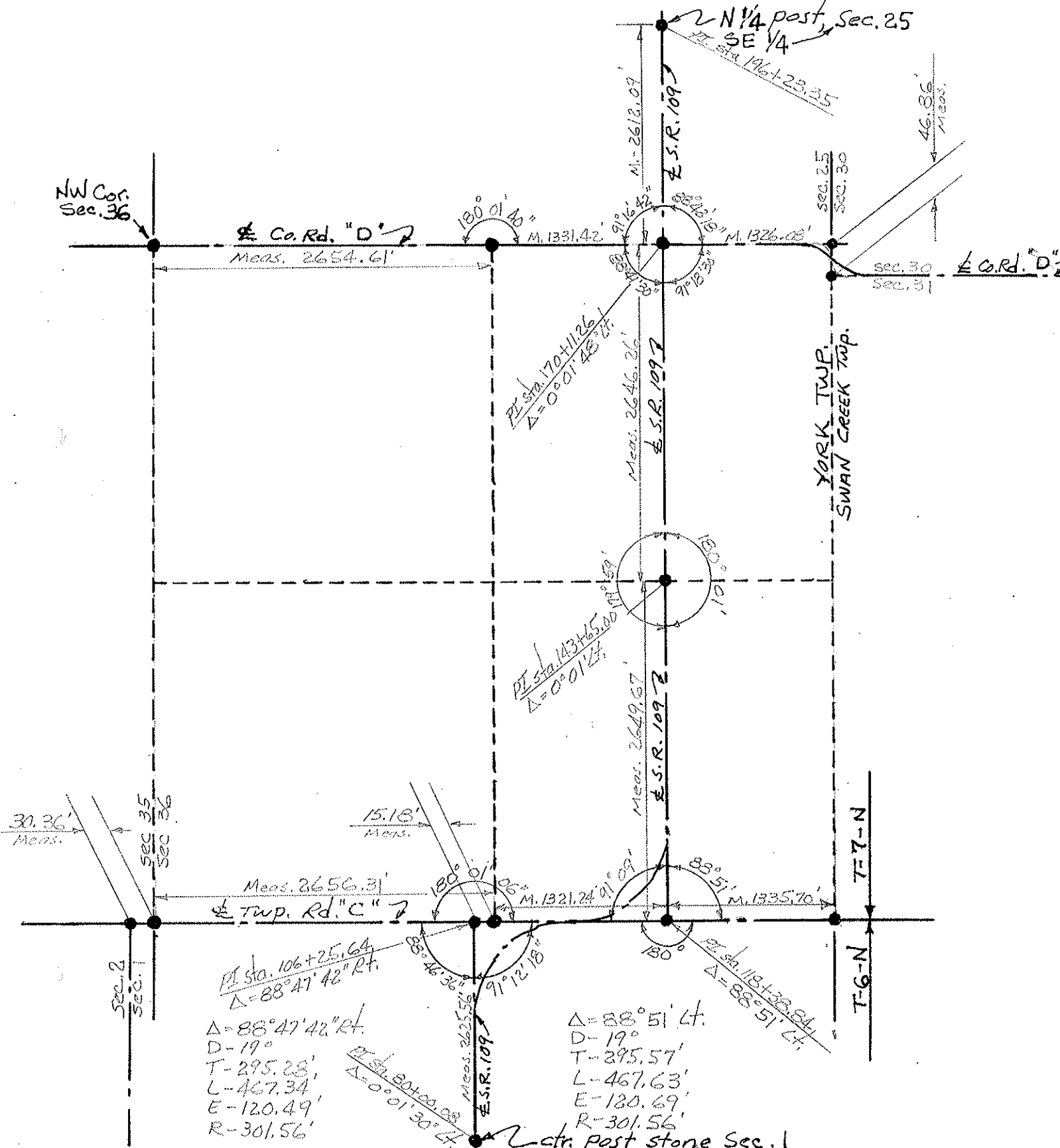
COUNTY FULTON DATE JULY 1970
 S. R. 109 WEATHER _____
 SEC. Sec. 12, YORK TWP, T-6-N TEMP. _____

DESCRIPTION ALIGNMENT & CONTROLS JOB NO. _____



PERSONNEL	TITLE	PERSONNEL	TITLE	COUNTY	DATE
Red Beach				Fulton	Aug. 1970
Newcomb				S. R. 109	WEATHER
Knape				SEC. 36, T-7-N, YORK TWP.	TEMP.
Wise					

DESCRIPTION: **ALIGNMENT & CONTROLS** JOB NO.



$PI \text{ Sta. } 106+25.64$
 $\Delta = 88^\circ 47' 42'' \text{ Rt.}$
 $D = 19^\circ$
 $T = 295.28'$
 $L = 467.34'$
 $E = 120.49'$
 $R = 301.56'$

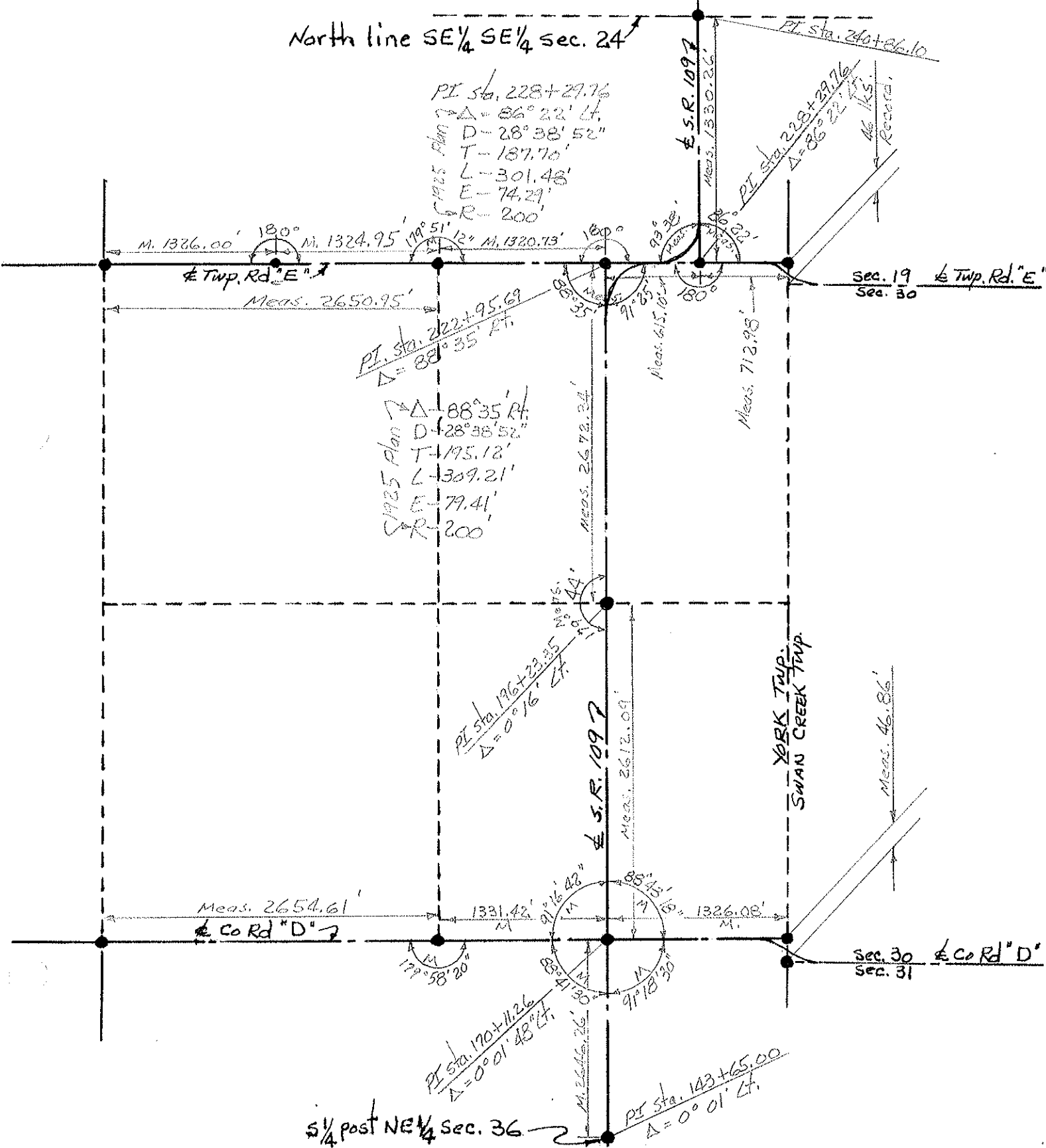
$\Delta = 88^\circ 51' \text{ Lt.}$
 $D = 19^\circ$
 $T = 295.57'$
 $L = 467.63'$
 $E = 120.69'$
 $R = 301.56'$

Center Post Stone, Sec. 1

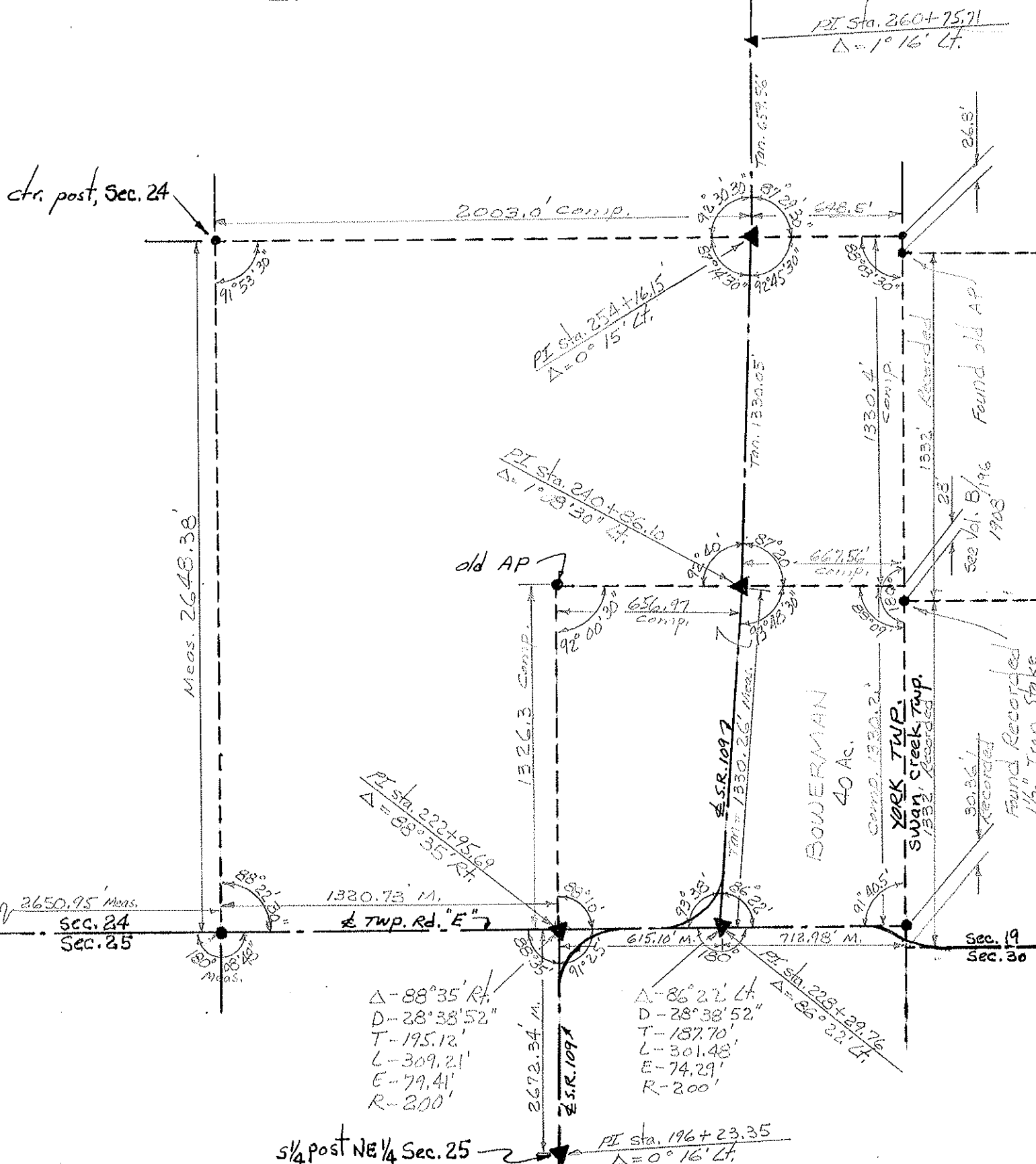
PERSONNEL TITLE PERSONNEL TITLE
 Red Beach
 Newcomb
 Knape
 Wise

COUNTY Fulton DATE Aug 1970
 S. R. 109 WEATHER
 SEC. 25 York Twp. TEMP.

DESCRIPTION ALIGNMENT & CONTROLS JOB NO.



PERSONNEL	TITLE	PERSONNEL	TITLE	COUNTY	DATE
Red Beach				Fulton	Sept. 1970
Newcomb					
Krape				S. R. 109	WEATHER
Wise				SEC. SE 1/4, Sec. 24	TEMP.
DESCRIPTION. ALIGNMENT & CONTROLS				YORK TWP	JOB NO.
	LEFT	CENTER LINE	RIGHT		



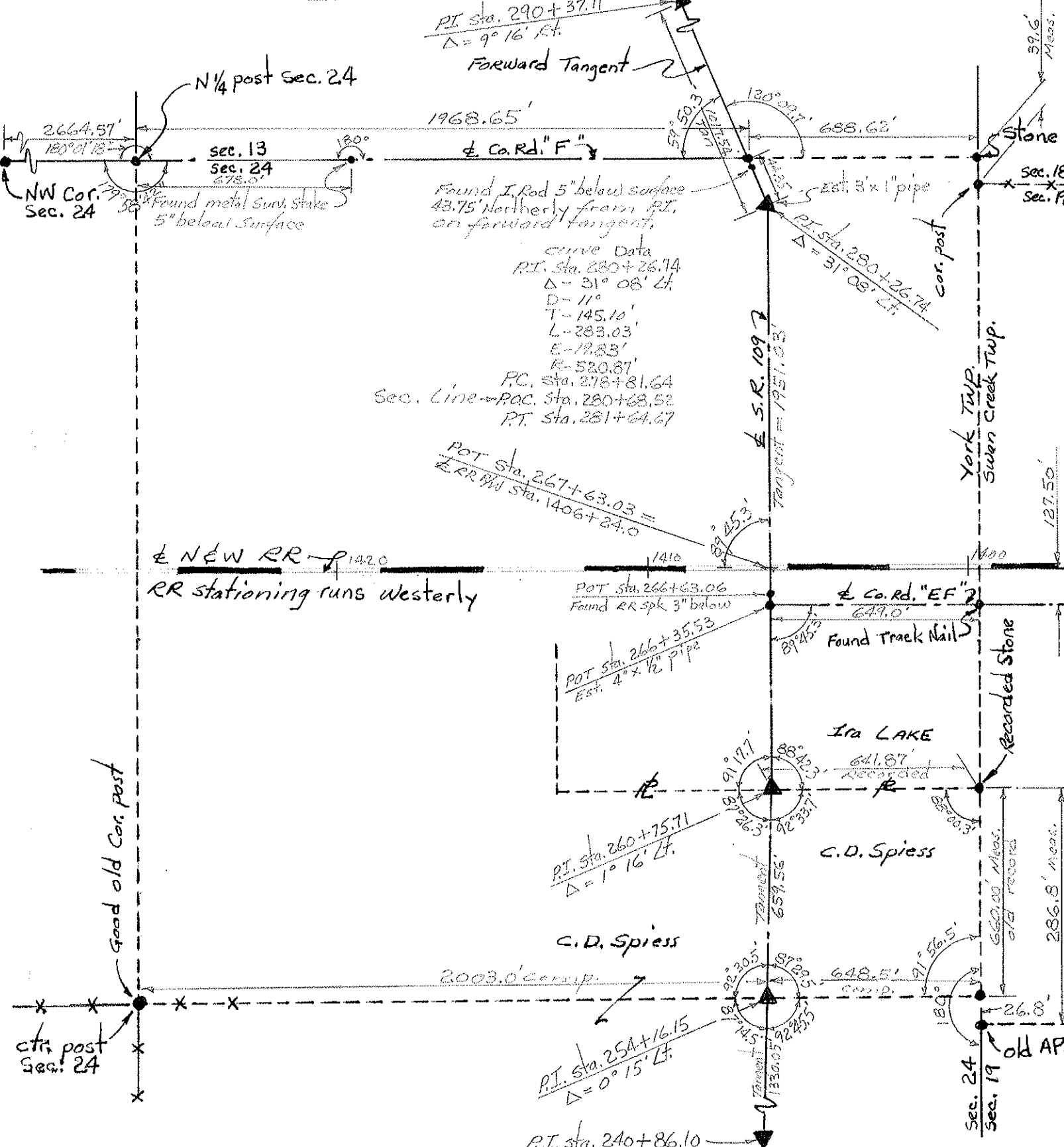
Δ - 88° 35' Rt.
 D - 28° 33' 52"
 T - 195.12'
 L - 309.21'
 E - 79.41'
 R - 200'

Δ - 86° 22' Lt.
 D - 28° 38' 52"
 T - 187.70'
 L - 301.48'
 E - 74.29'
 R - 200'

1/4 post NE 1/4 Sec. 25 → PI Sta. 196+23.35
 Δ = 0° 16' Lt.

PERSONNEL	TITLE	PERSONNEL	TITLE	COUNTY	DATE
Red Beach				FULTON	Sept. 1970
Newcomb				S. R. 109	WEATHER
Knape				SEC NE 1/4 Sec. 24, YORK TWP	TEMP.
Wise					

DESCRIPTION **ALIGNMENT & CONTROLS** JOB NO.



PI Sta. 290+37.11
 $\Delta = 9^\circ 16' \text{ Lt.}$
 Forward Tangent

1968.65'
 Co. Rd. "F"
 Found I. Rod 5" below surface
 43.75' Northerly from P.I.
 on forward tangent.
 Curve Data
 P.I. Sta. 280+26.74
 $\Delta = 31^\circ 08' \text{ Lt.}$
 D-11'
 T-145.10'
 L-283.03'
 E-19.83'
 R-520.87'
 P.C. Sta. 278+81.64
 Sec. Line -> P.O.C. Sta. 280+68.52
 P.T. Sta. 281+64.67

POT Sta. 267+63.03 =
 RR Sta. 1406+24.0

POT Sta. 266+63.06
 Found RR Spk 3" below
 POT Sta. 266+35.53
 Est. 4" x 1/2" pipe

P.I. Sta. 260+75.71
 $\Delta = 1^\circ 16' \text{ Lt.}$

C.D. Spiess
 2003.0' comp.

P.I. Sta. 254+16.15
 $\Delta = 0^\circ 15' \text{ Lt.}$
 P.I. Sta. 240+86.10

N 1/4 post sec. 24
 2664.57'
 $180^\circ 01' 13''$
 NW Cor. Sec. 24
 Found metal Surv. Stake
 5" below surface

688.62'
 $130^\circ 04'$
 Stone
 Sec. 18
 Sec. 19
 Est. 3" x 1" pipe
 cor. post

York Twp.
 Swan Creek Twp.
 127.50'

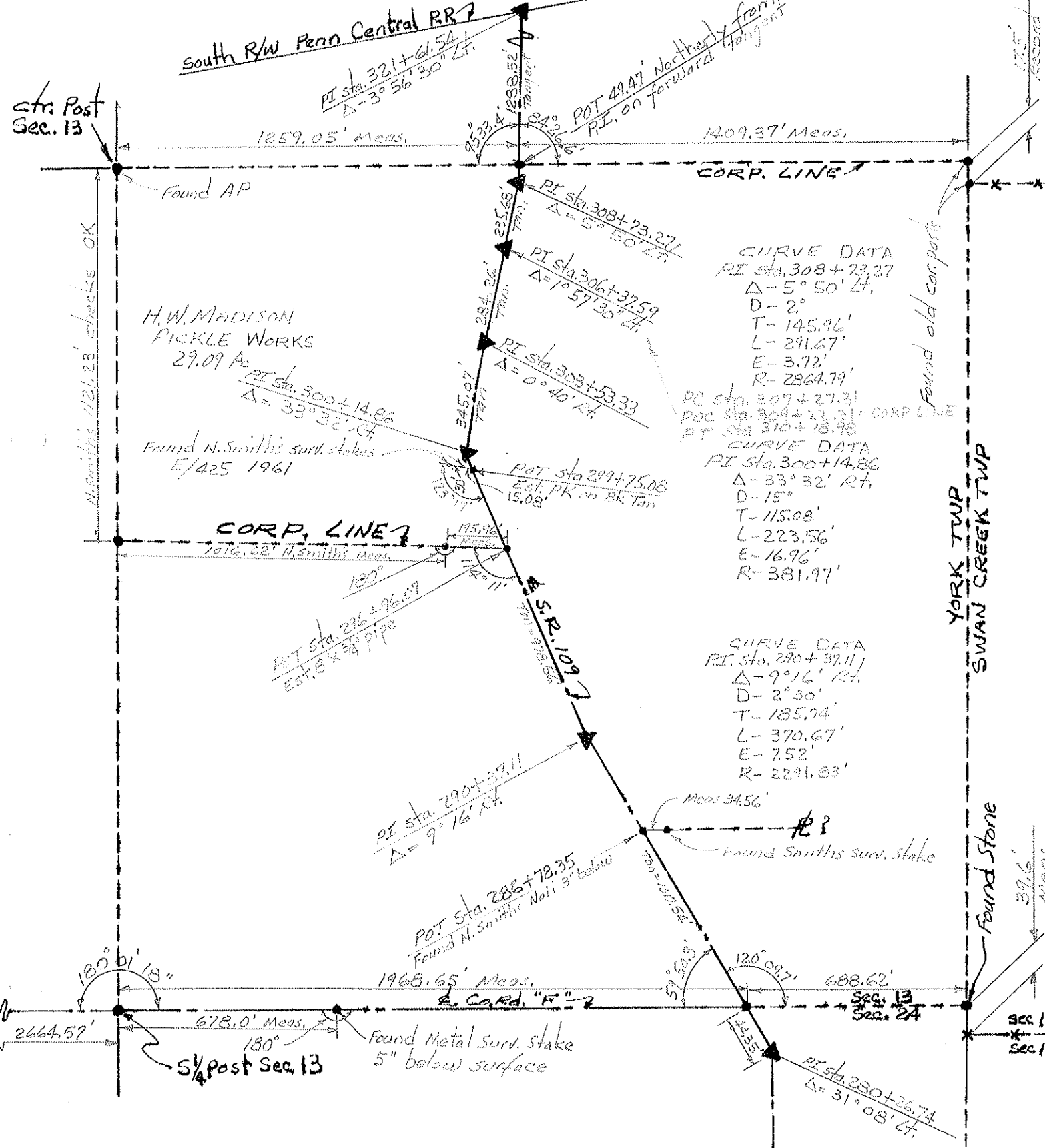
Co. Rd. "EF"
 649.0'
 Found Track Nail

Ira LAKE
 641.87'
 Recorded
 C.D. Spiess

648.51'
 comp.
 26.8'
 Old AP

PERSONNEL TITLE PERSONNEL TITLE COUNTY FULTON DATE Sept. 1970
Red Beach _____
Newcomb _____
Knapa _____
Wise _____
 S. R. 109 WEATHER _____
 SEC. SE 1/4 Sec. 13, YORK TWP TEMP _____

DESCRIPTION ALIGNMENT & CONTROLS JOB NO. _____



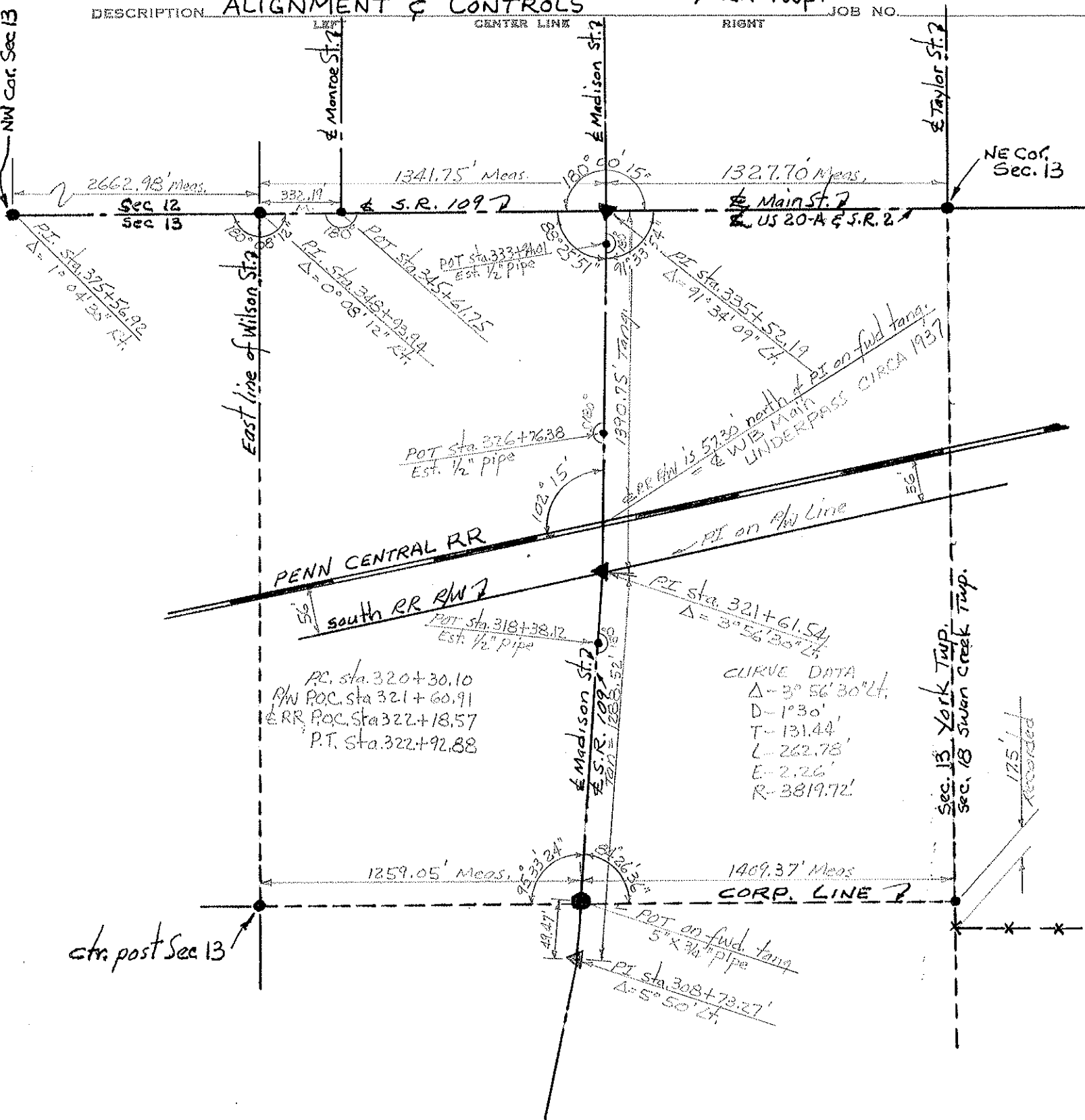
SW cor Sec. 13

YORK TWP
SWAN CREEK TWP

Found Stone
Sec 13
Sec 24
Sec 18
Sec 19

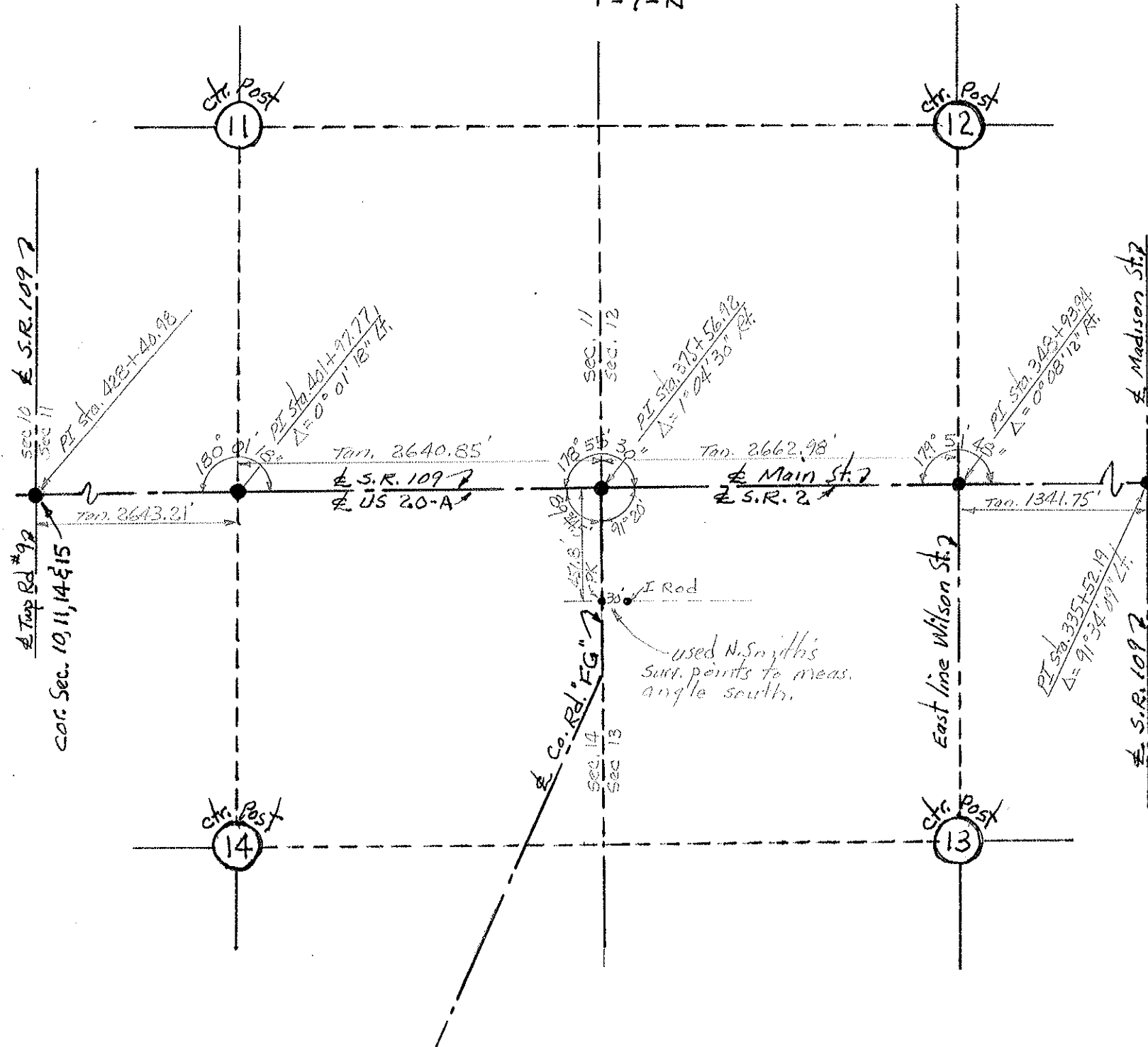
PERSONNEL TITLE PERSONNEL TITLE COUNTY Fulton DATE Sept. 1970
Red Beach _____
Newcomb _____
Knape _____
Wise _____
 S. R. 109 WEATHER _____
 SEC. NE 1/4 Sec. 13 DELTA TWP. _____
YORK TWP.

DESCRIPTION ALIGNMENT & CONTROLS JOB NO. _____



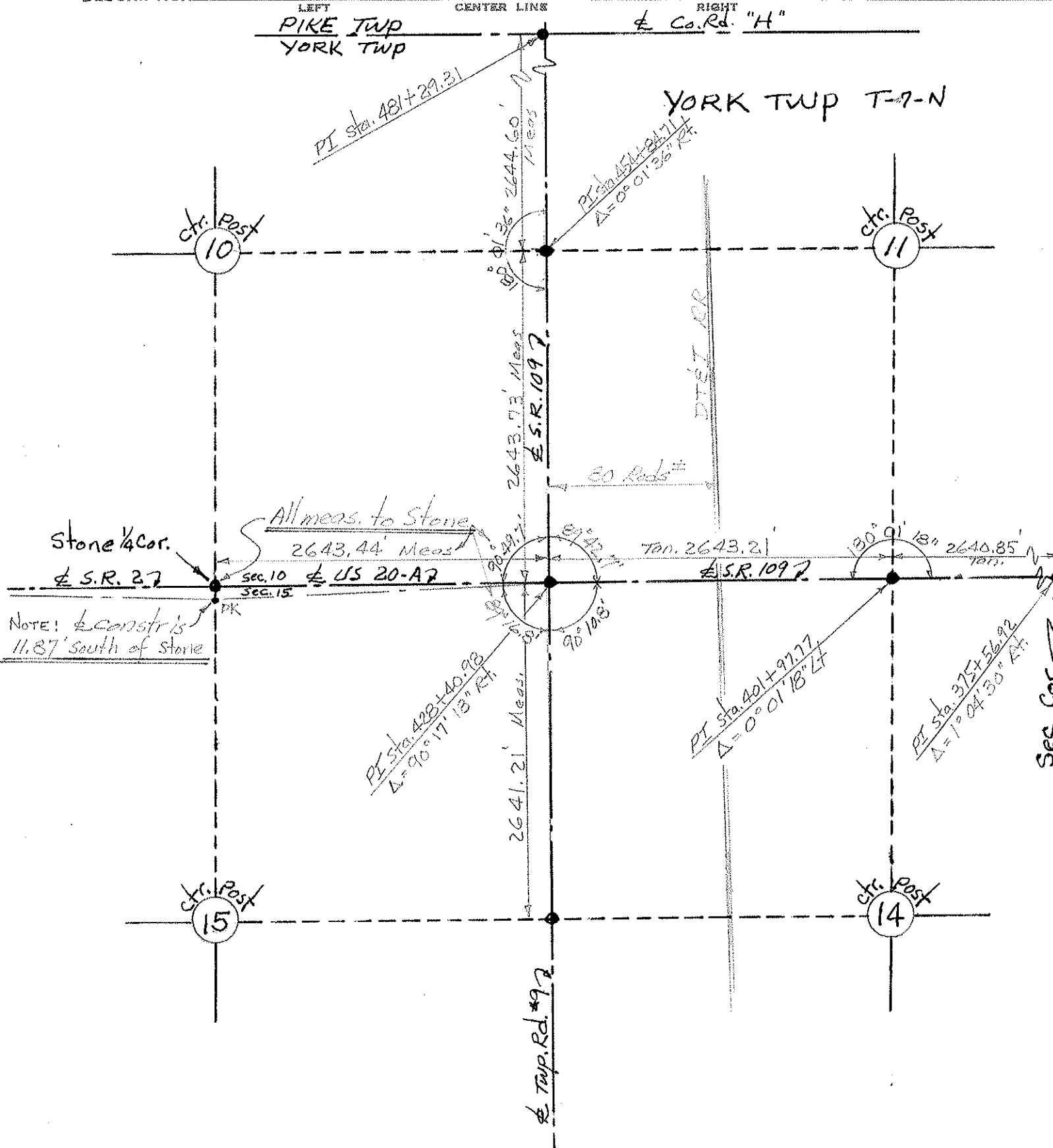
PERSONNEL	TITLE	PERSONNEL	TITLE	COUNTY	DATE
Red Beach				FULTON	Sept. 1970
Newcomb				S. R. 109	WEATHER
Knappe				SEC. DELTA West	TEMP.
Wise					JOB NO.
DESCRIPTION				ALIGNMENT & CONTROLS	
LEFT		CENTER LINE		RIGHT	

YORK TWP.
T-7-N



PERSONNEL	TITLE	PERSONNEL	TITLE	COUNTY	FULTON	DATE	Oct, 1970
Red Beach				S. R.	109	WEATHER	
Newcomb				SEC.	Delta-West	TEMP.	
Knape							
Wise							

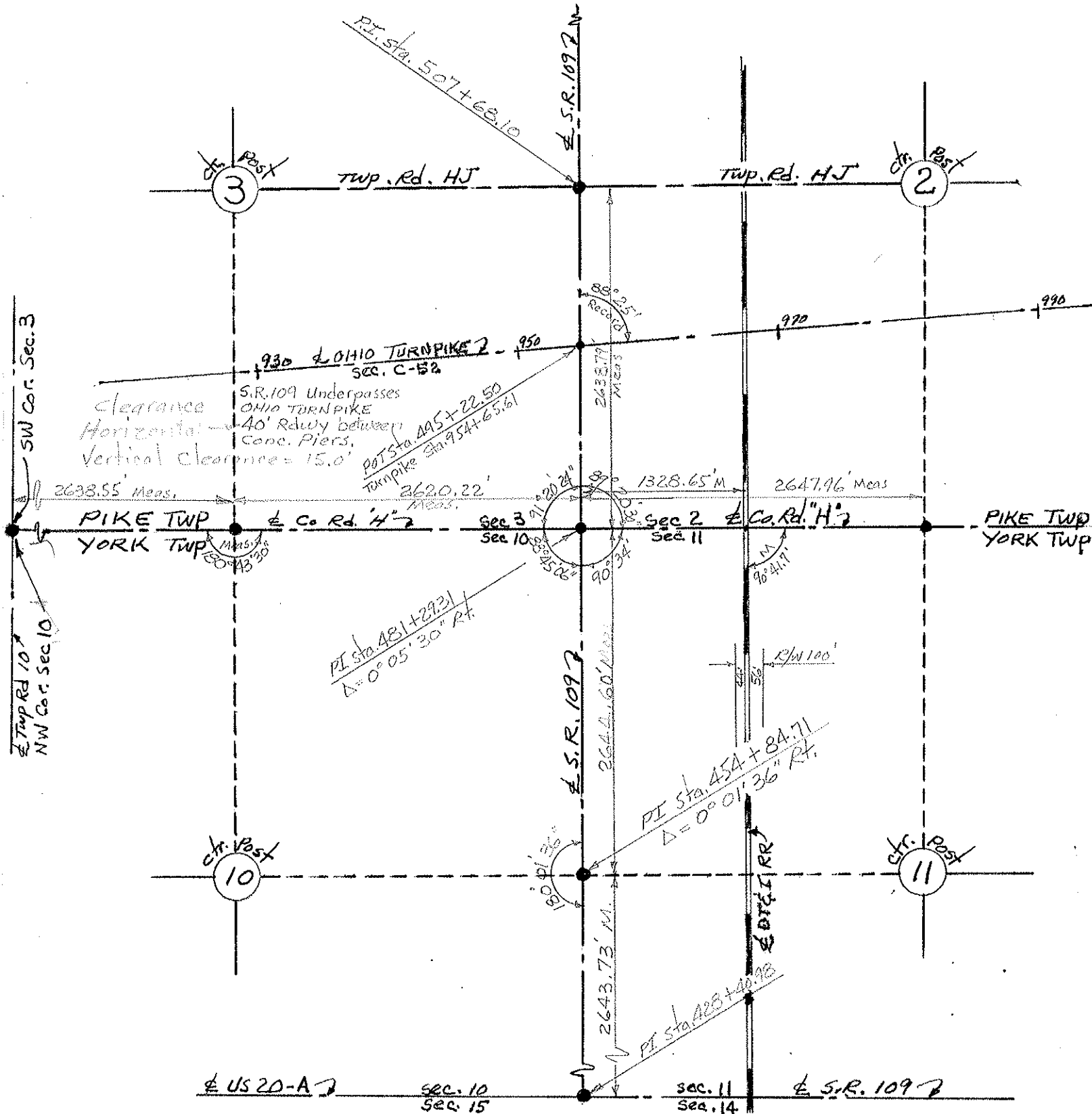
DESCRIPTION: **ALIGNMENT & CONTROLS** JOB NO. _____



PERSONNEL	TITLE	PERSONNEL	TITLE	COUNTY	DATE
Red Beach				FULTON	Oct. 1970
Newcomb				S. R. 109	WEATHER
Knappe				SEC. US-20-A North	TEMP.
Wise					JOB NO.

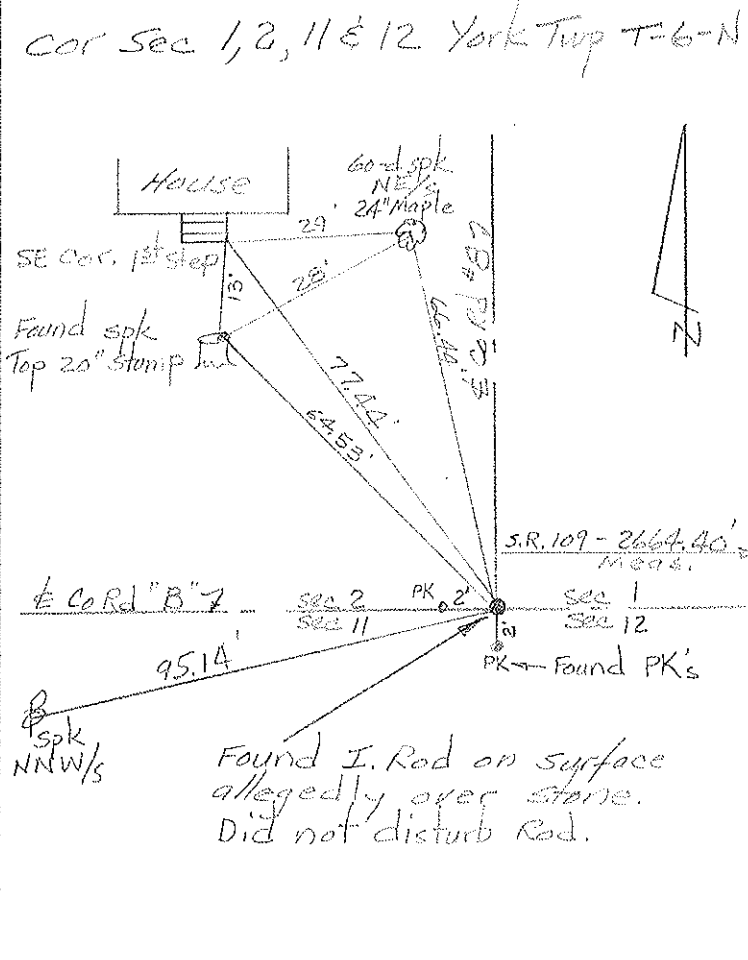
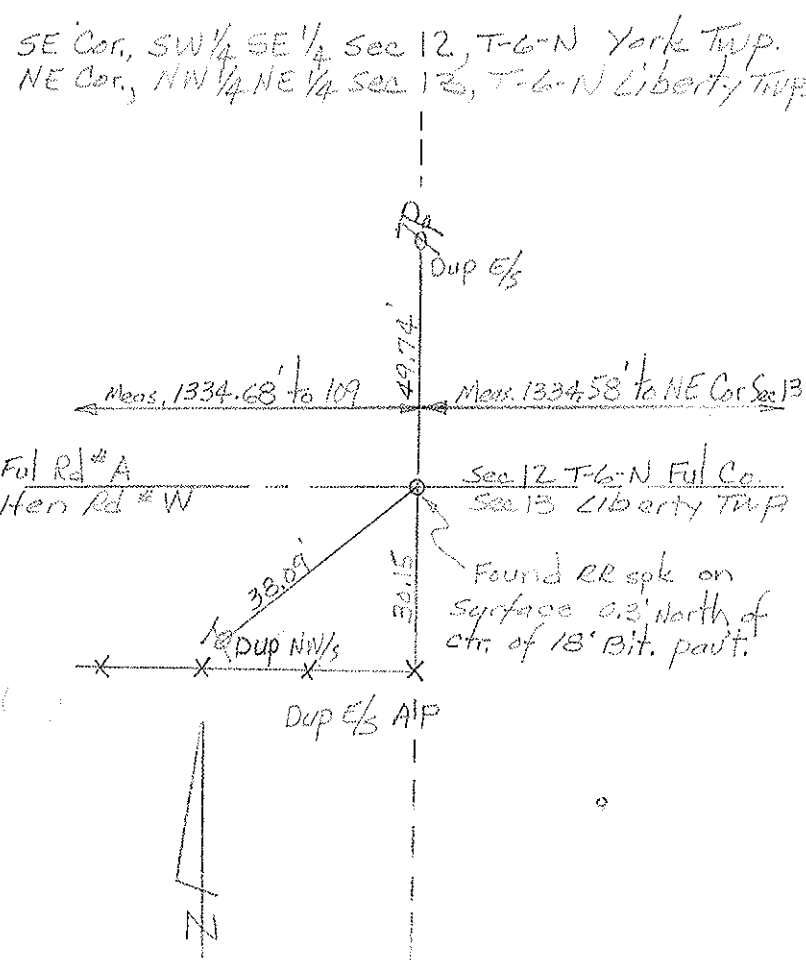
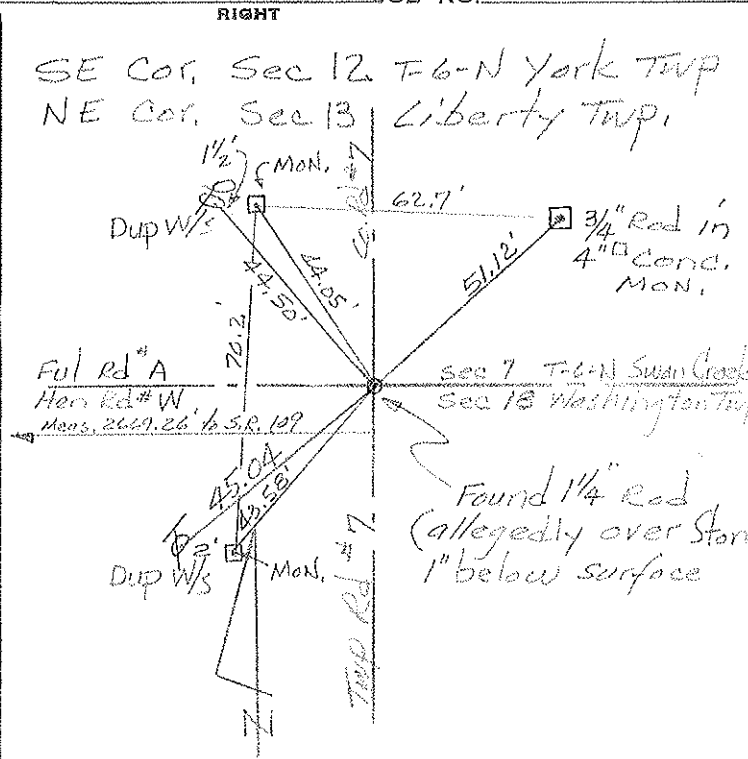
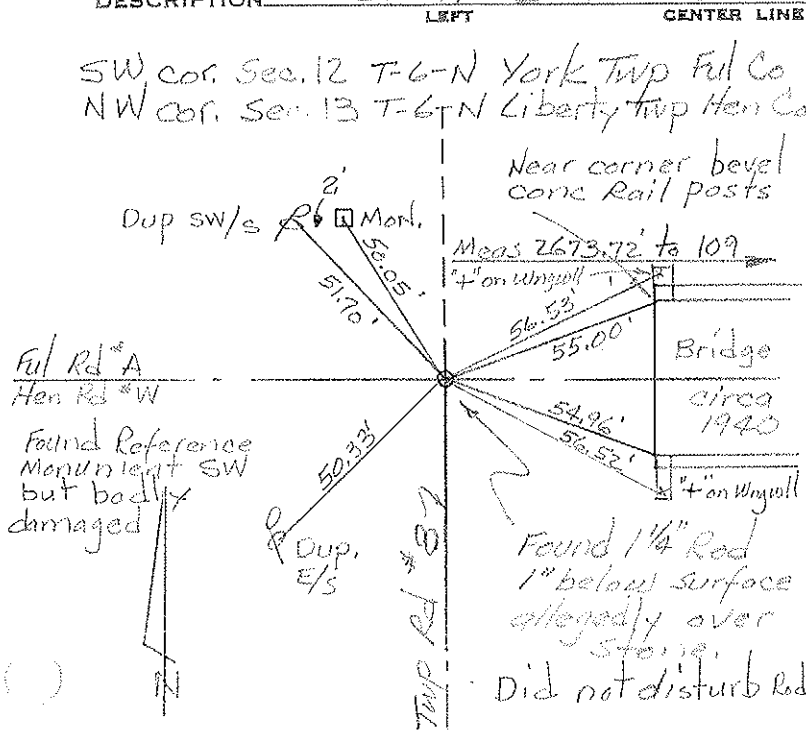
ALIGNMENT & CONTROLS

DESCRIPTION LEFT CENTER LINE RIGHT



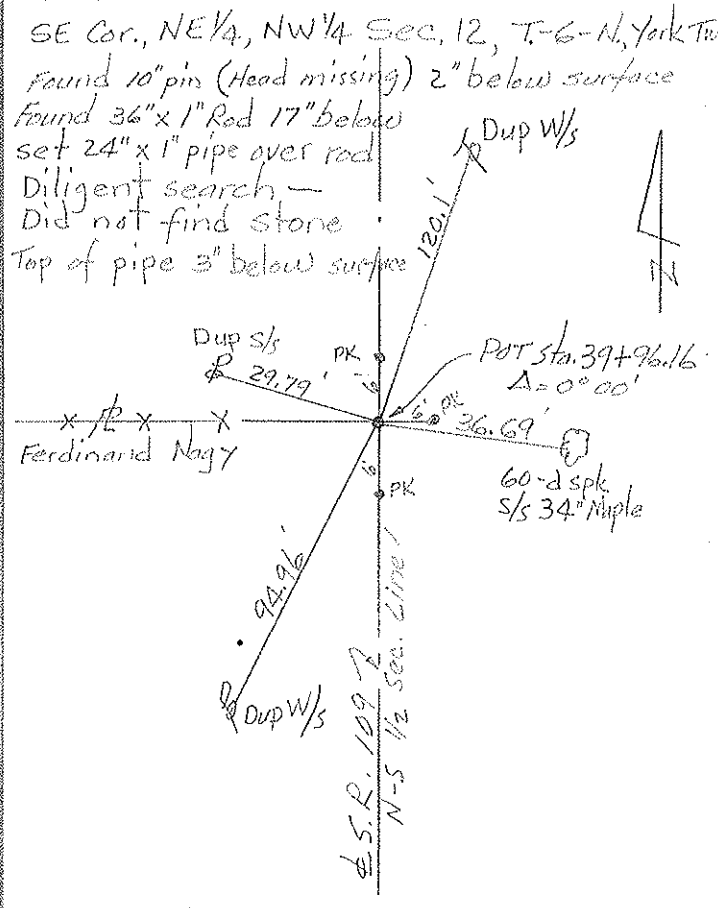
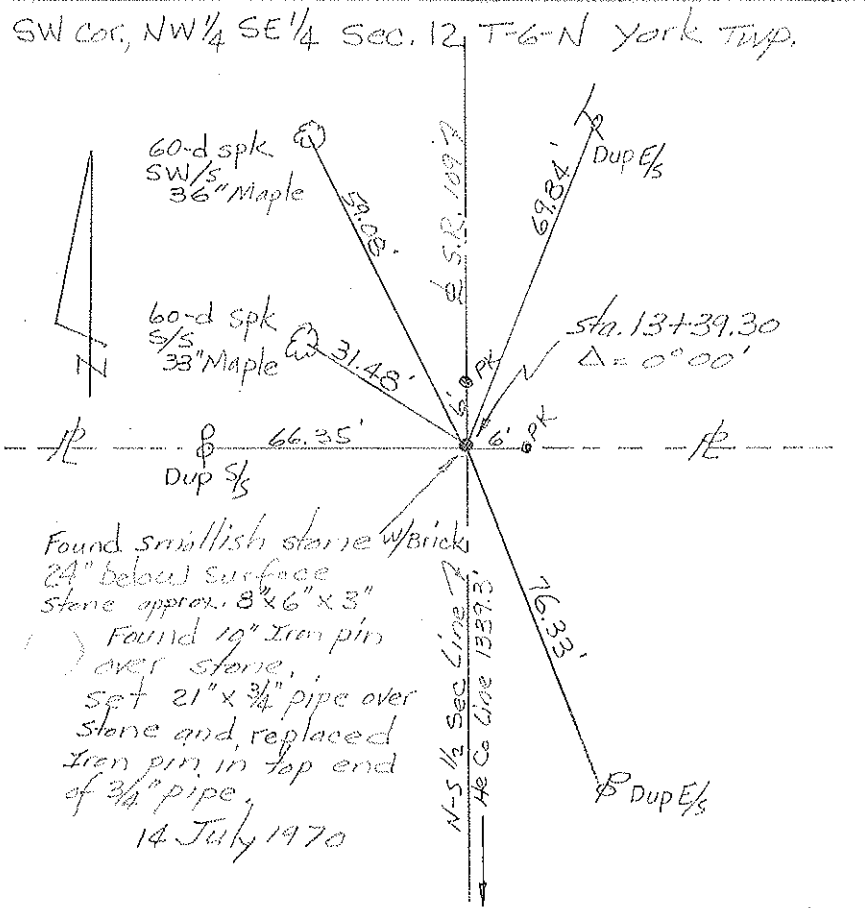
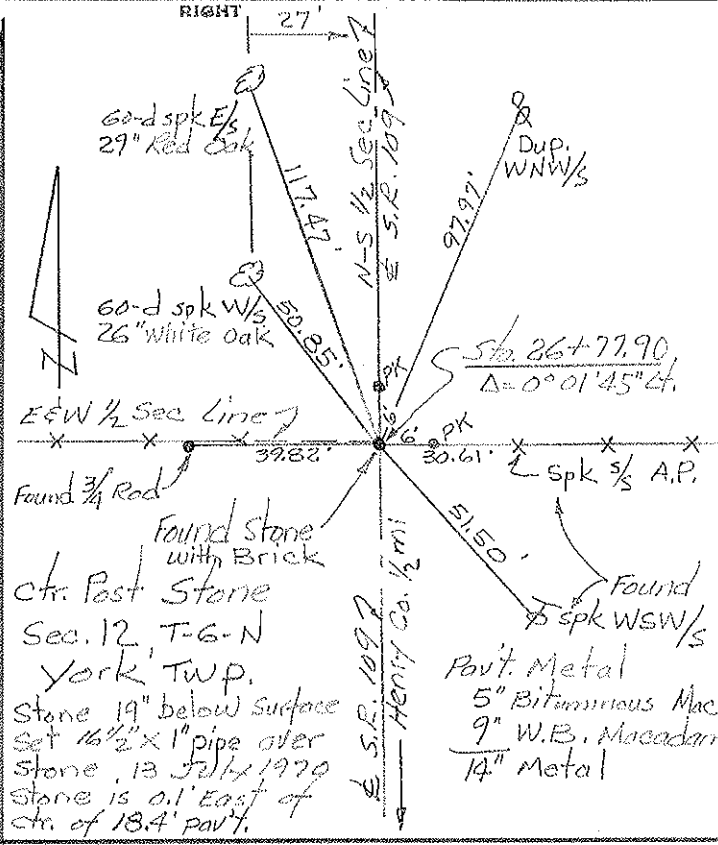
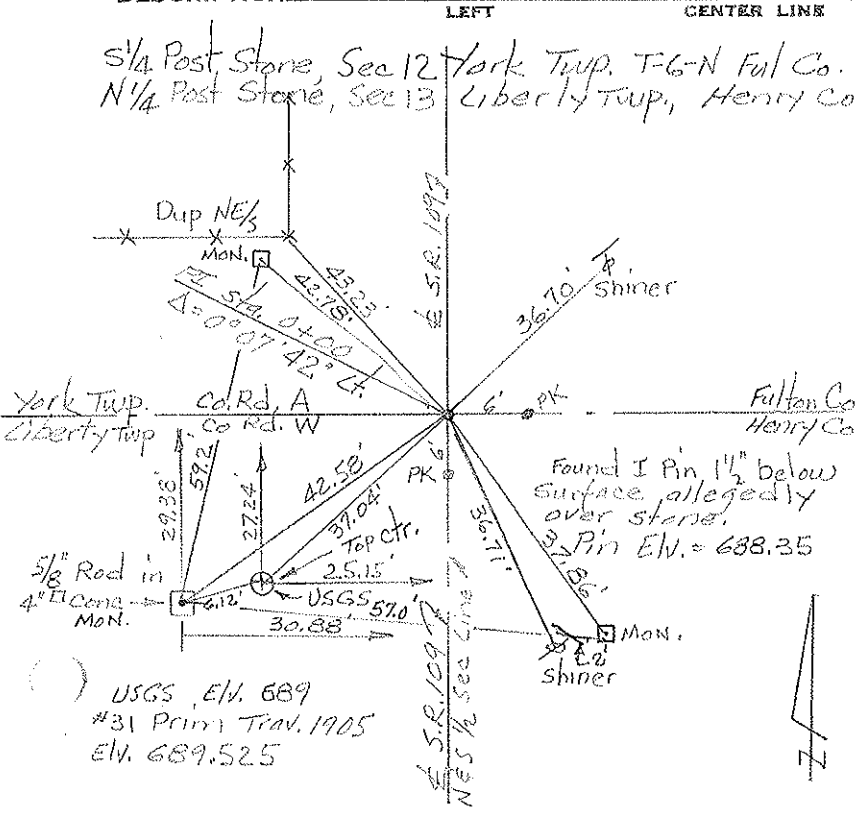
PERSONNEL	TITLE	PERSONNEL	TITLE	COUNTY	DATE
Red Beach				HENRY - FULTON	JULY 1970
Newcomb				S. R. 109	WEATHER
Knape				SEC. 12 & 13 T-6-N	TEMP.
Wise				YORK - LIBERTY	JOB NO.

CONTROL POINTS



PERSONNEL	TITLE	PERSONNEL	TITLE	COUNTY	DATE
Red Beach				Fulton	July 1970
Newcomb					
Knape				S. R. 109	WEATHER
Wise				SEC Liberty Center - Delta	TEMP.

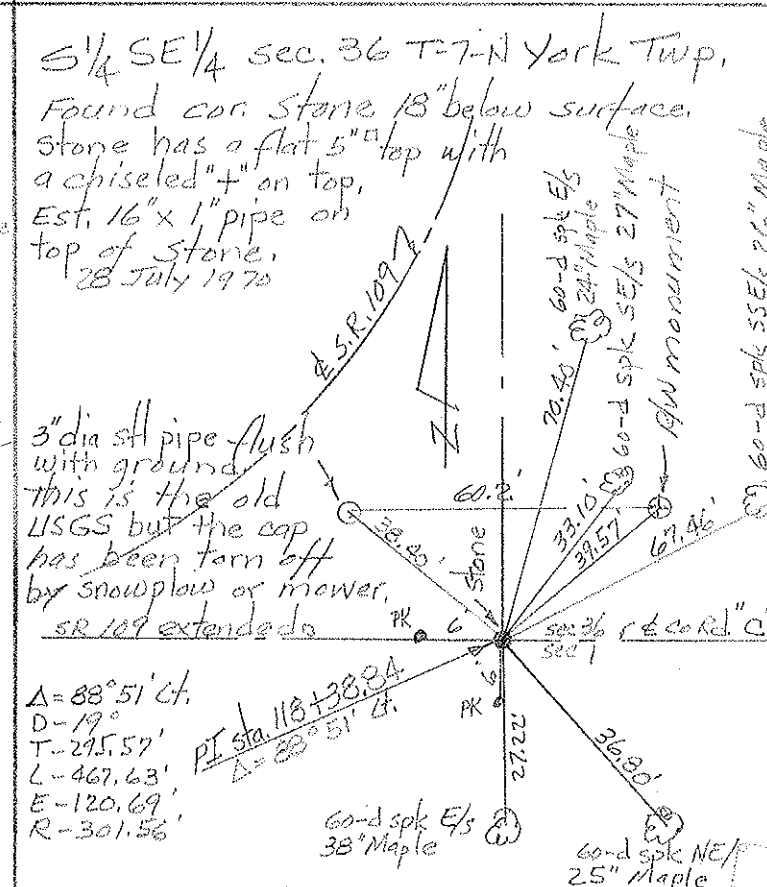
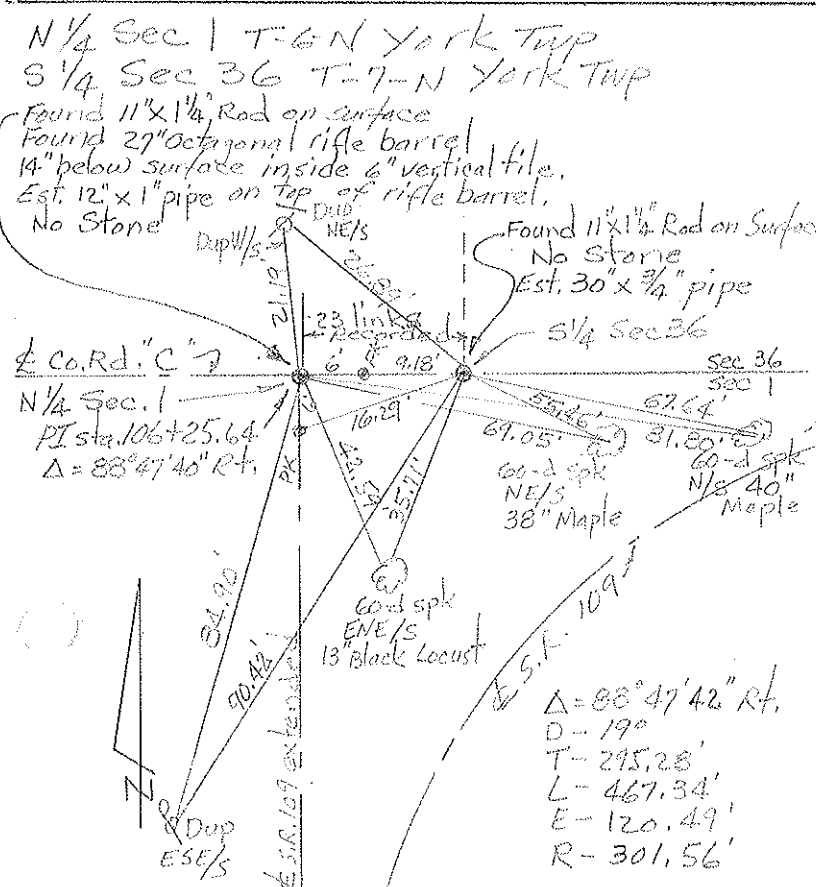
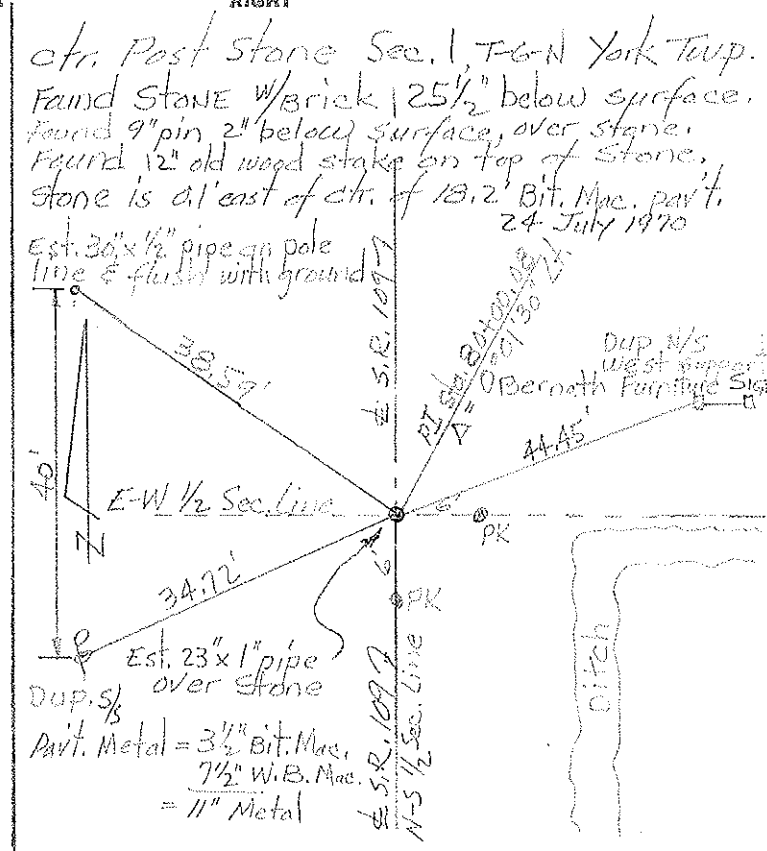
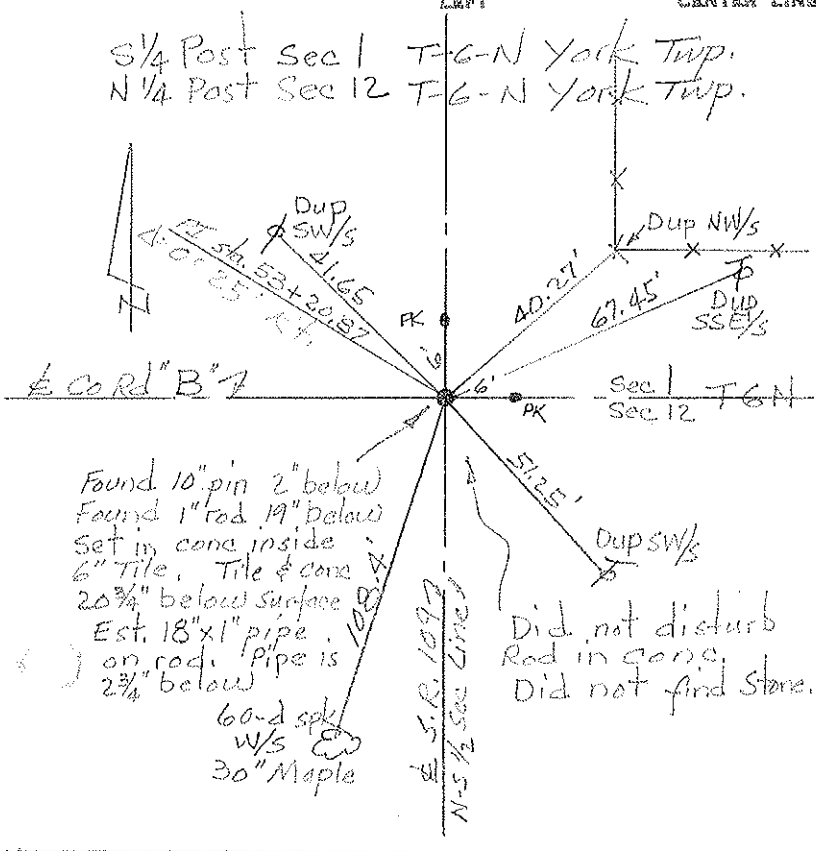
CONTROL POINTS



PERSONNEL	TITLE	PERSONNEL	TITLE
Red Beach			
Newcomb			
Knappe			
Wise			

COUNTY Fulton DATE July 1970
 S. R. 109 WEATHER _____
 SEC. York Twp. TEMP. _____

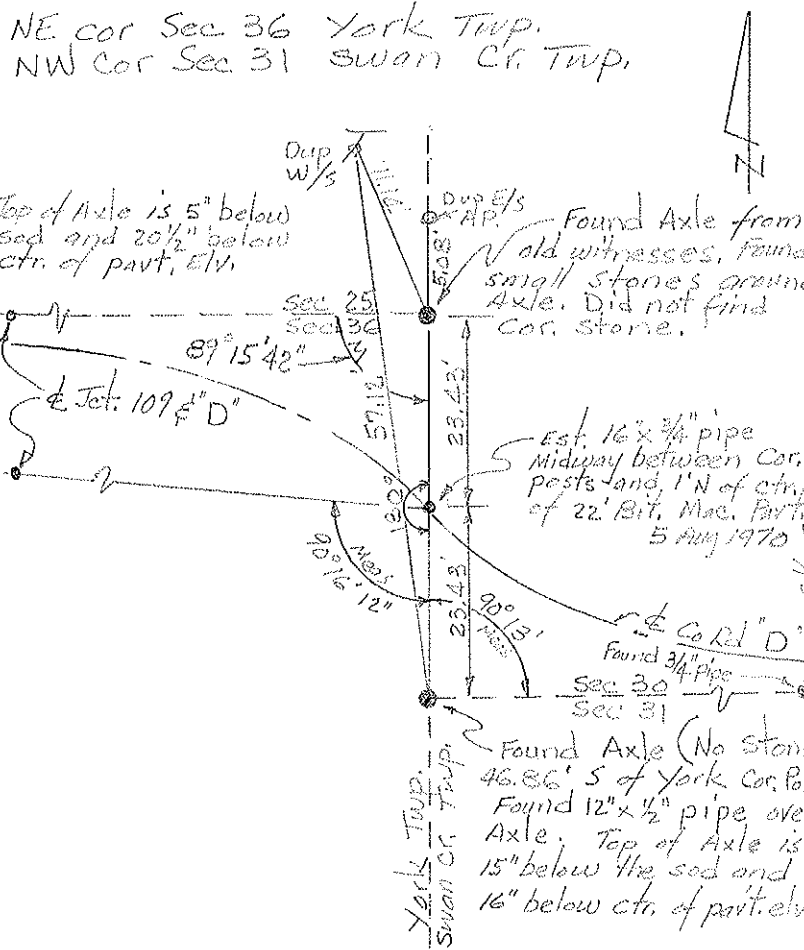
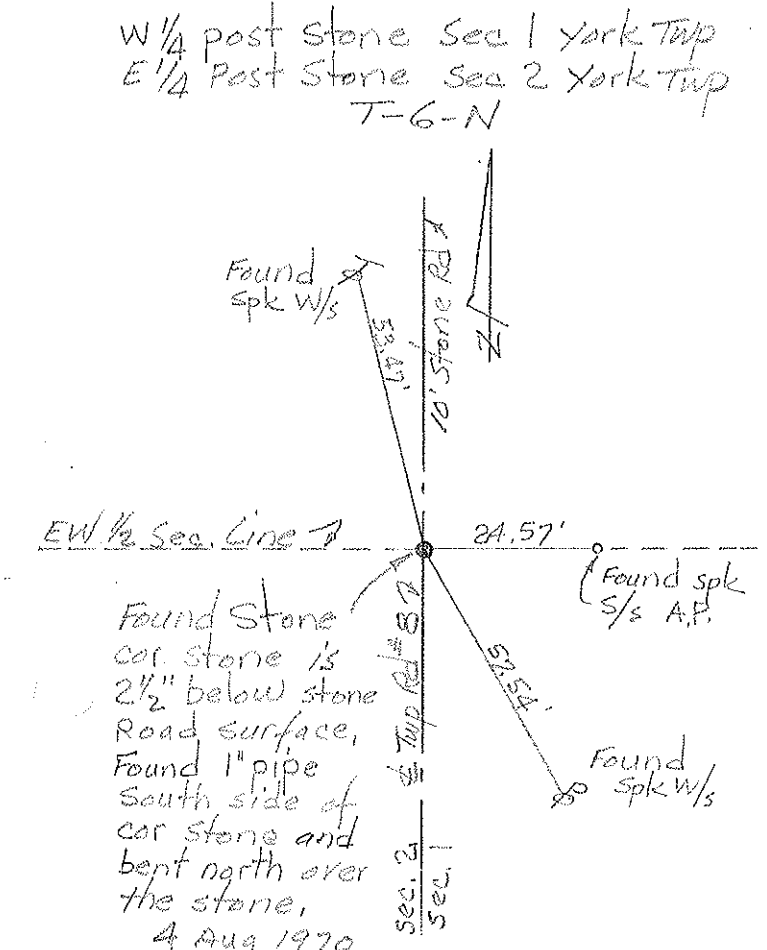
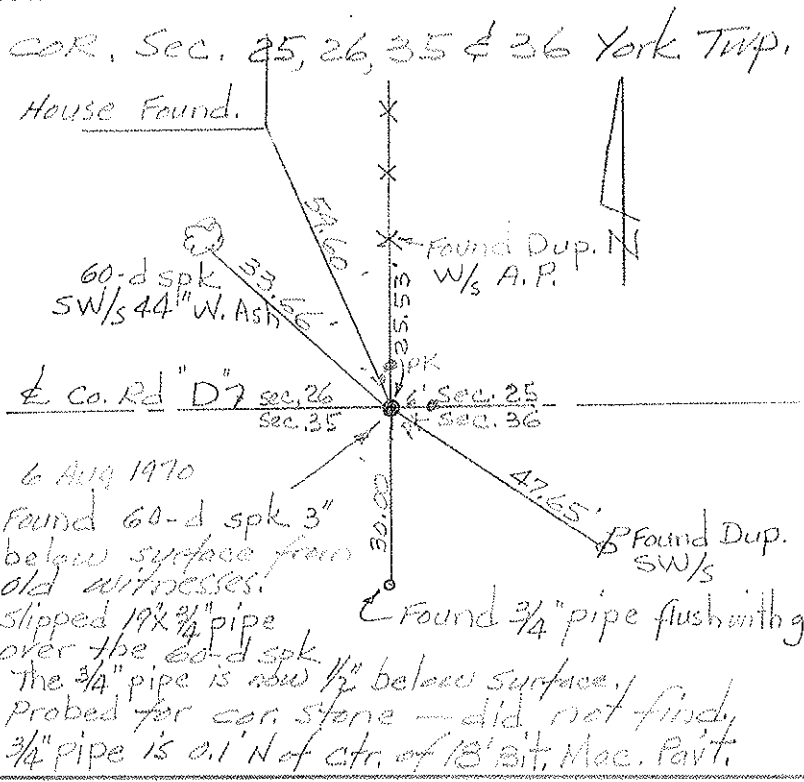
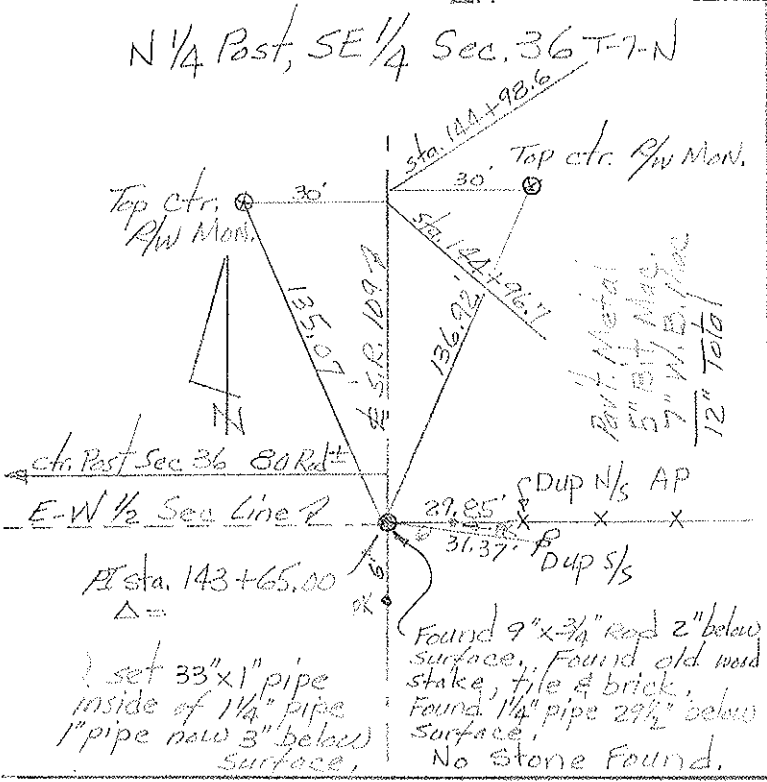
DESCRIPTION CONTROL POINTS JOB NO. _____



PERSONNEL	TITLE	PERSONNEL	TITLE
Red Beach			
Newcomb			
Knape			
Wise			

COUNTY Fulton DATE Aug 1970
 S. R. 109 WEATHER _____
 SEC. York Twp TEMP. _____

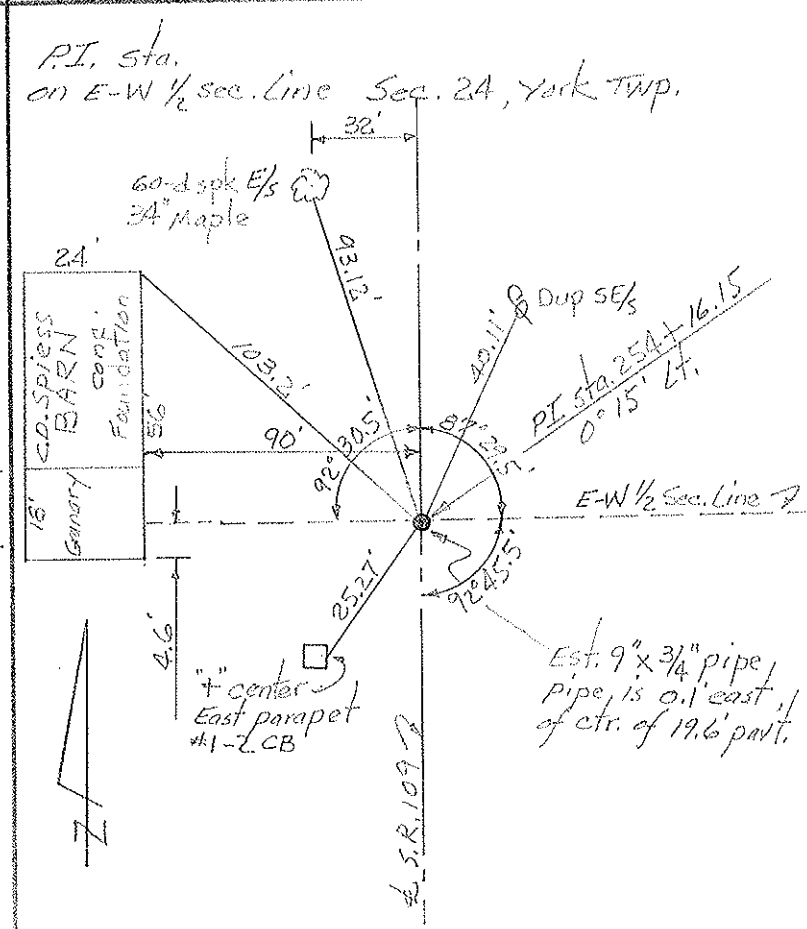
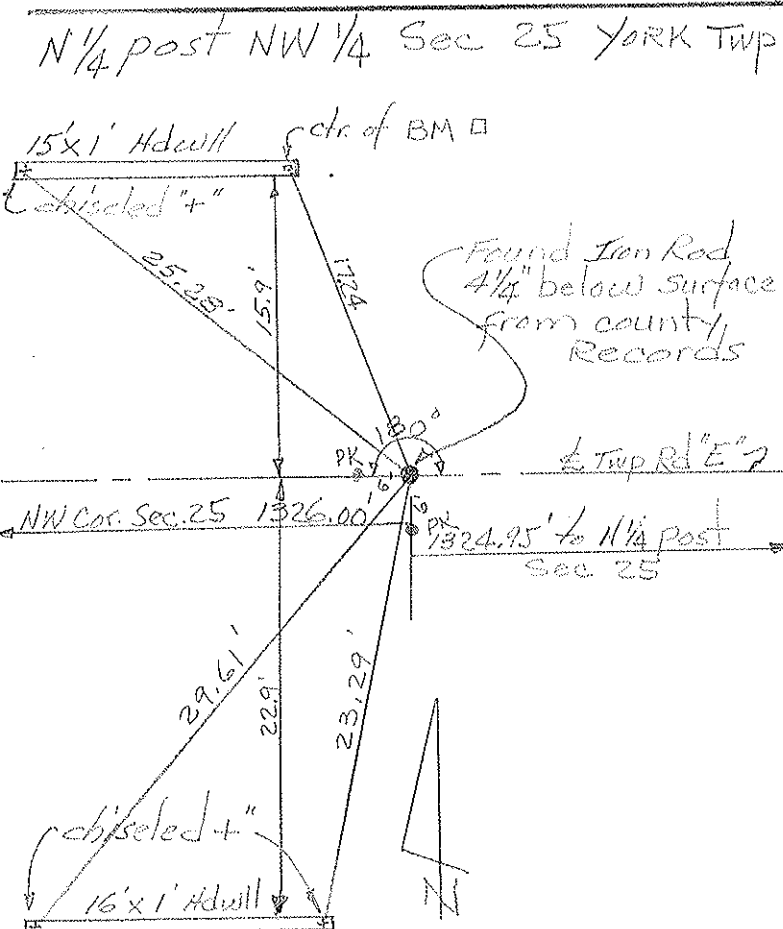
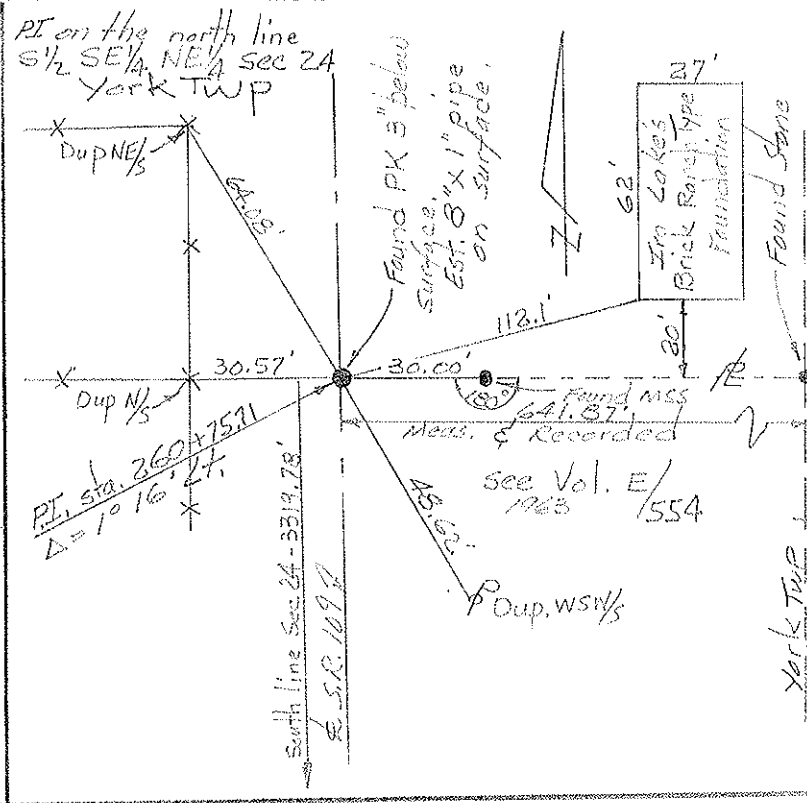
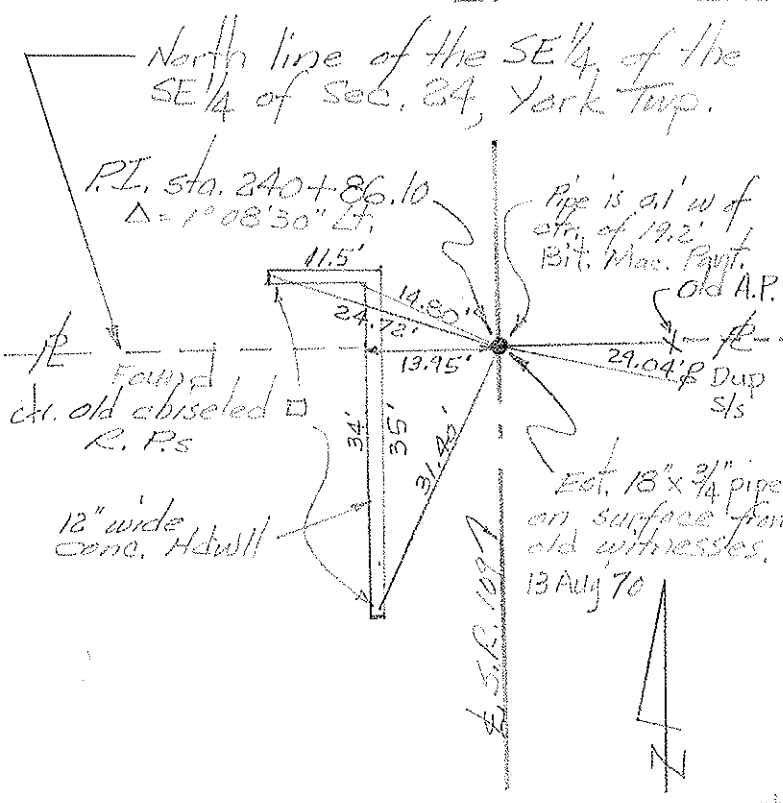
DESCRIPTION CONTROL POINTS JOB NO. _____



PERSONNEL TITLE PERSONNEL TITLE
 Red Beach, _____
 Newcomb _____
 Knappe _____
 Wise _____

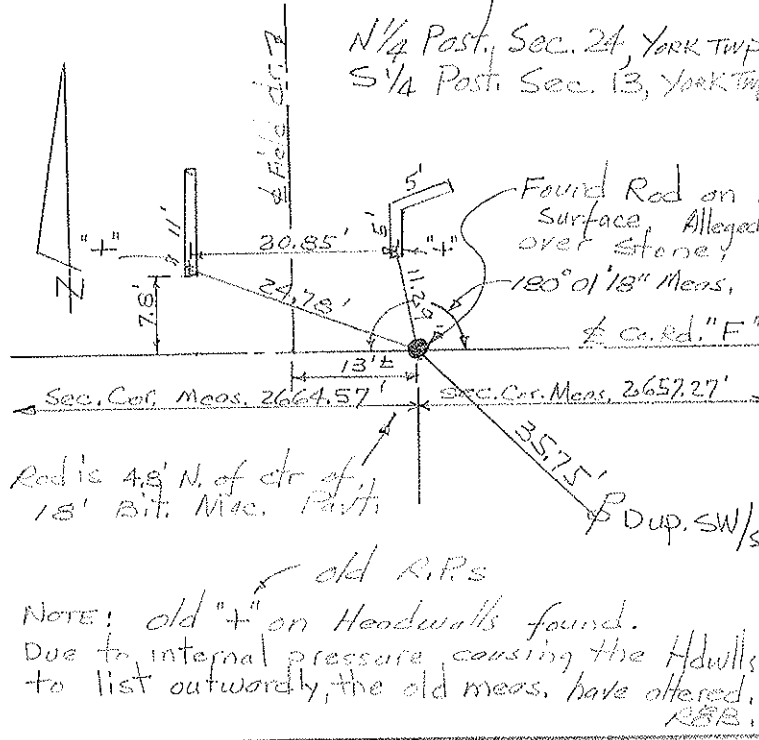
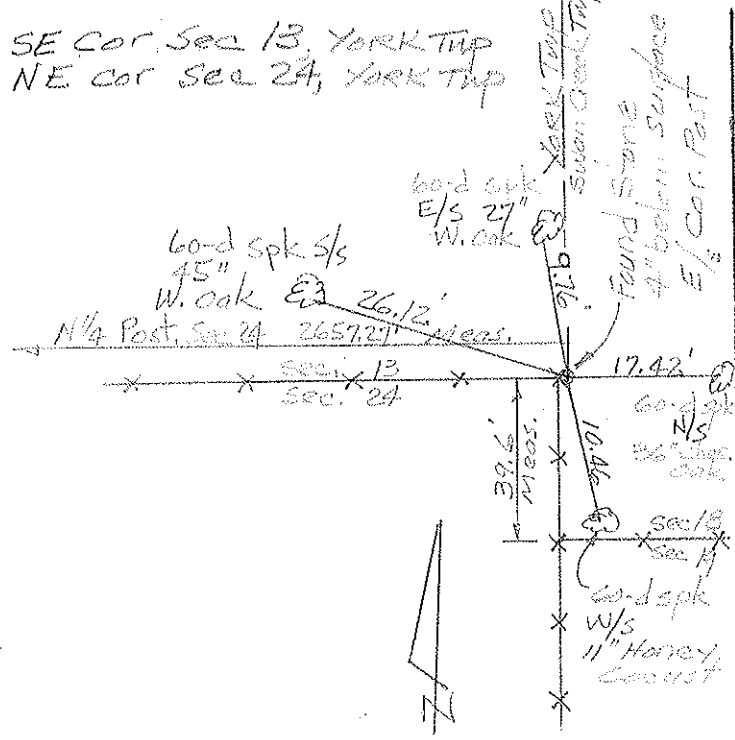
COUNTY Fulton DATE Aug 1970
 S. R. 109 WEATHER _____
 SEC. YORK TWP. TEMP. _____

DESCRIPTION CONTROL POINTS JOB NO. _____

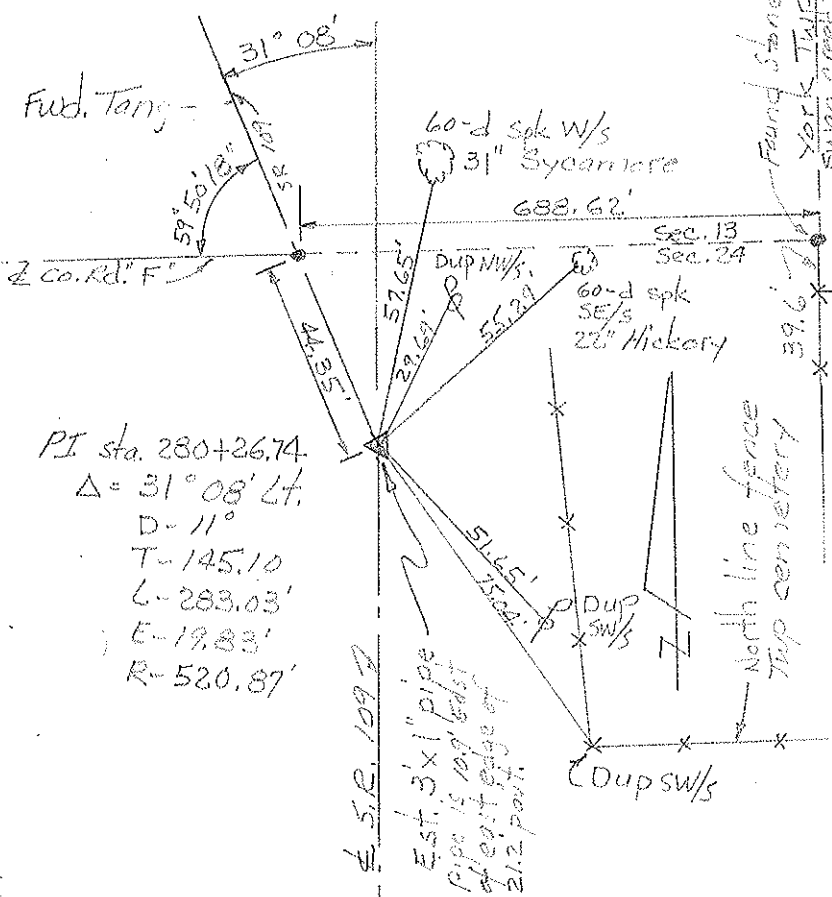


PERSONNEL	TITLE	PERSONNEL	TITLE	COUNTY	DATE
Red Beach				Fulton	Aug 1970
Newcomb					
Knape				S. R. 109	WEATHER
Wise				SEC. YORK TWP	TEMP.

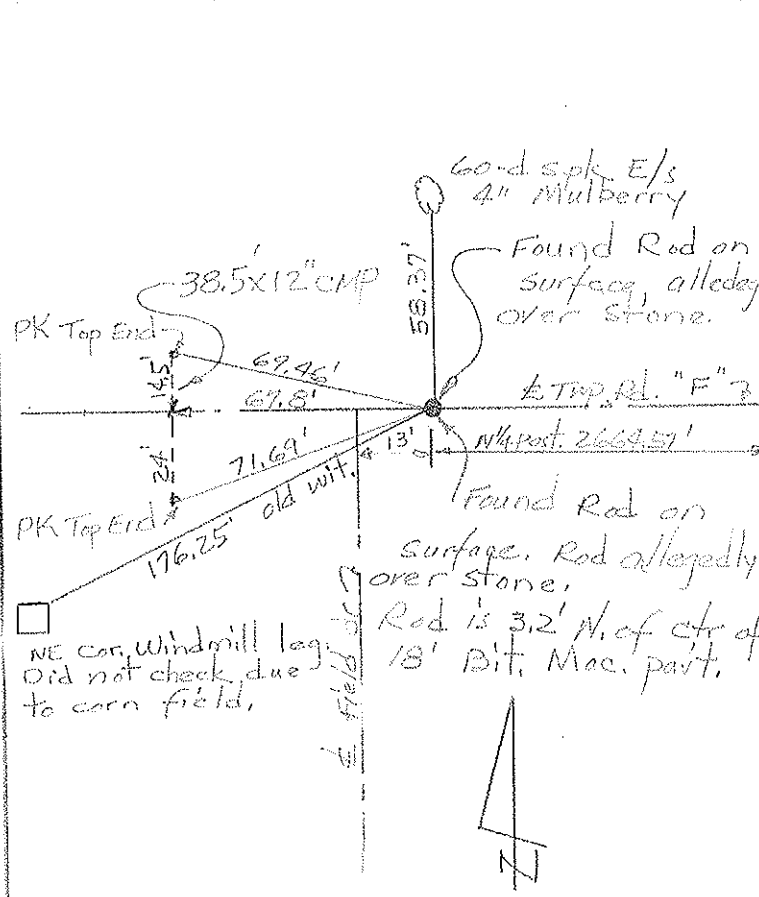
DESCRIPTION CONTROL POINTS JOB NO.



P.I. Sta. 280+26.65 $\Delta = 31^\circ 08' Lt.$

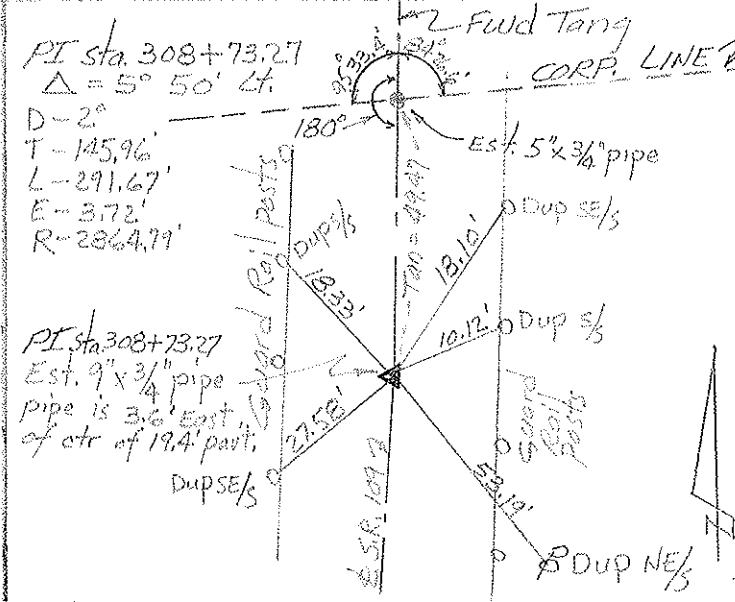
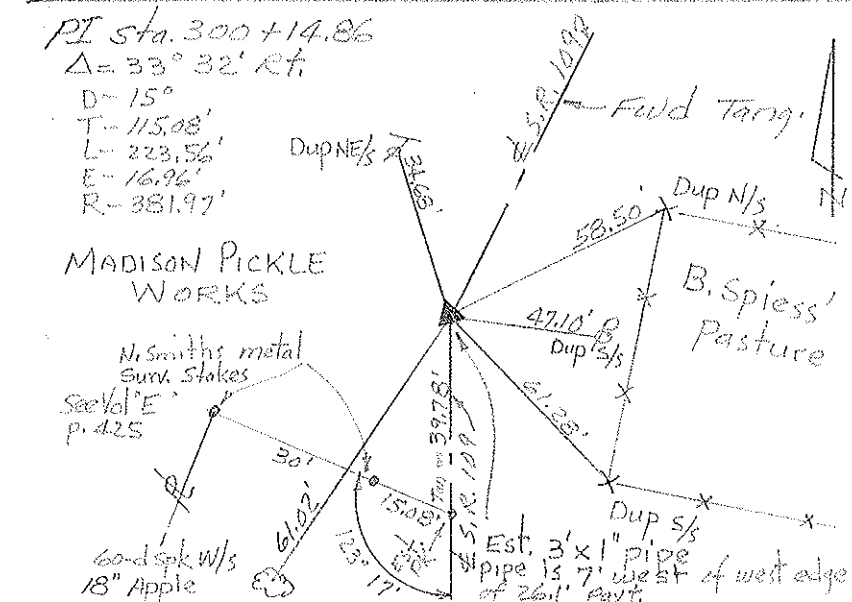
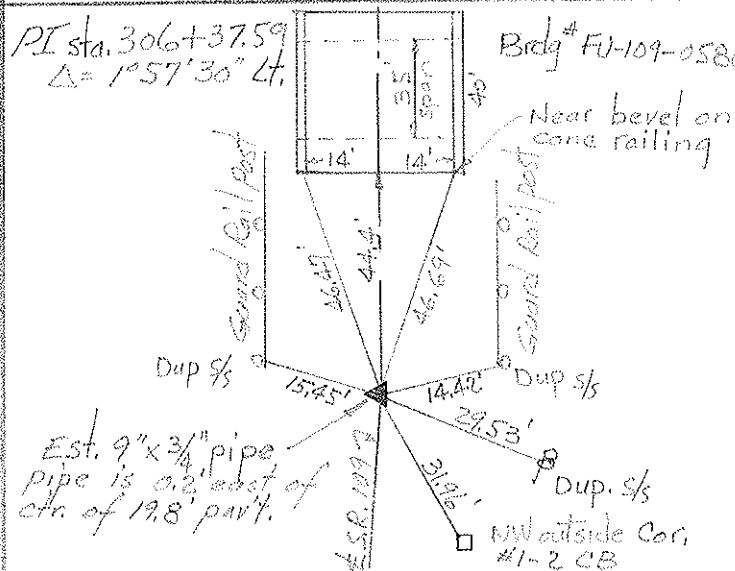
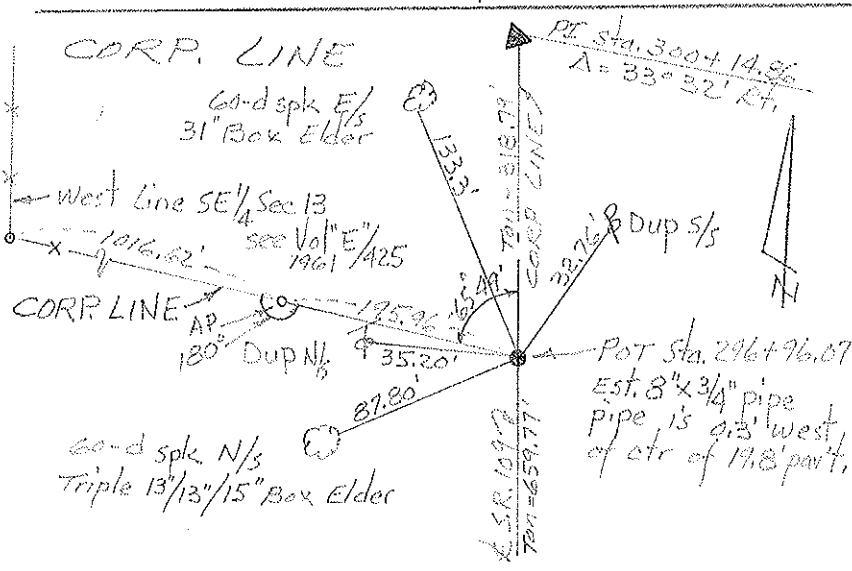
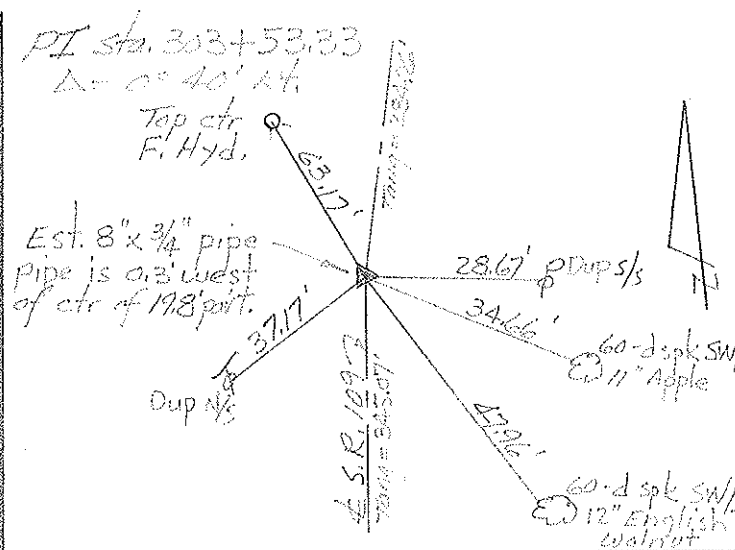
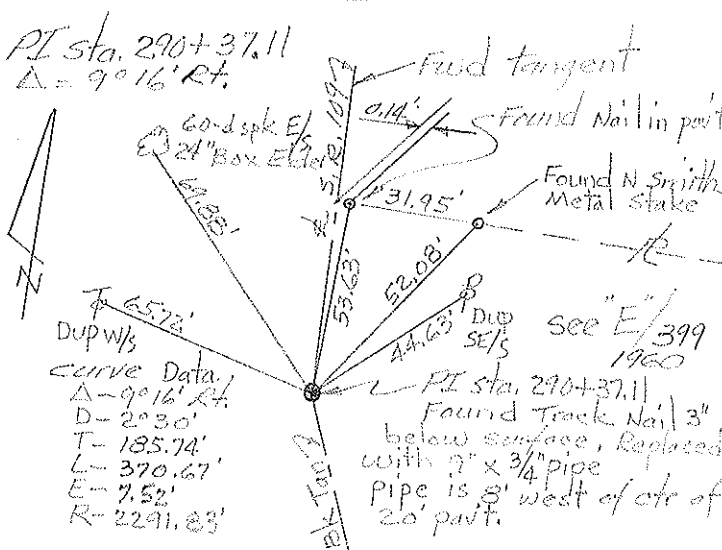


Sec. Cor., Sec. 13, 14, 23 & 24 York Twp.



PERSONNEL	TITLE	PERSONNEL	TITLE	COUNTY	DATE
Red Beach				FULTON	Sept 1970
Newcomb				S. R. 109	WEATHER
Knape				SEC. 13 York Twp Delta	TEMP.
Wise					

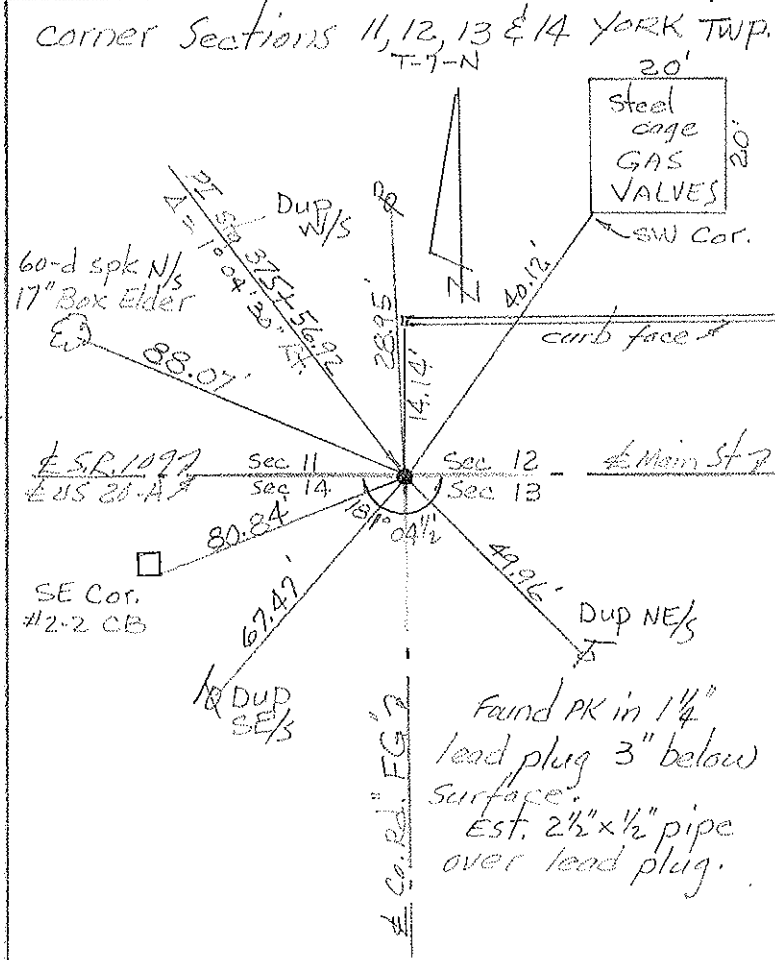
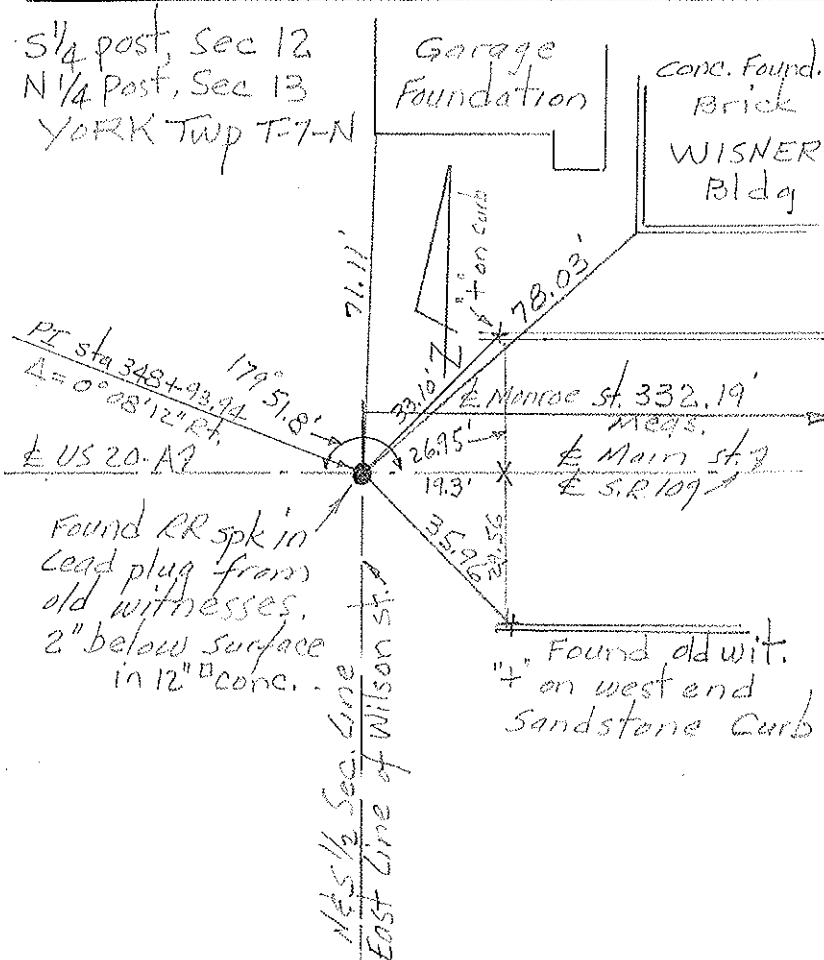
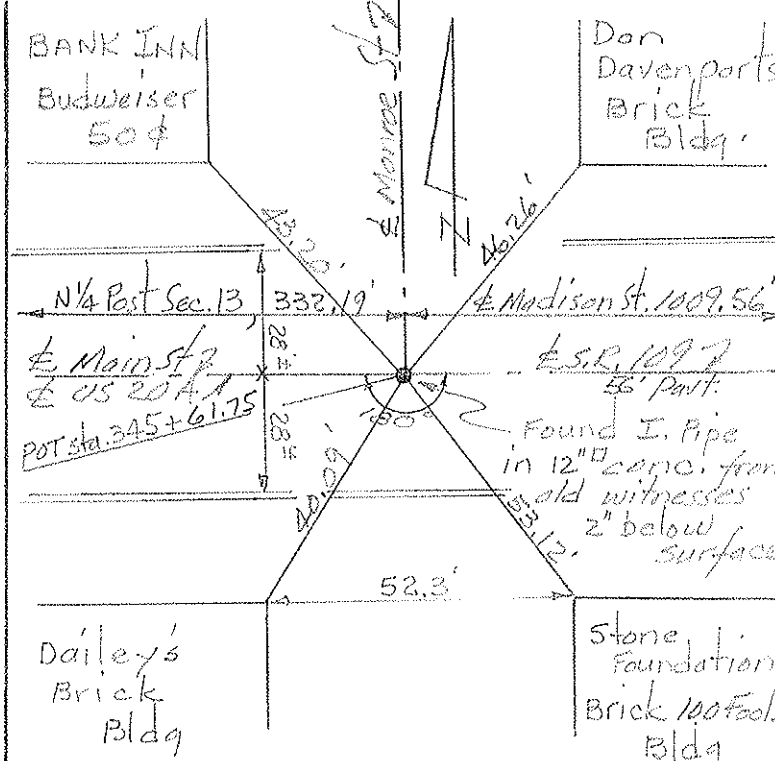
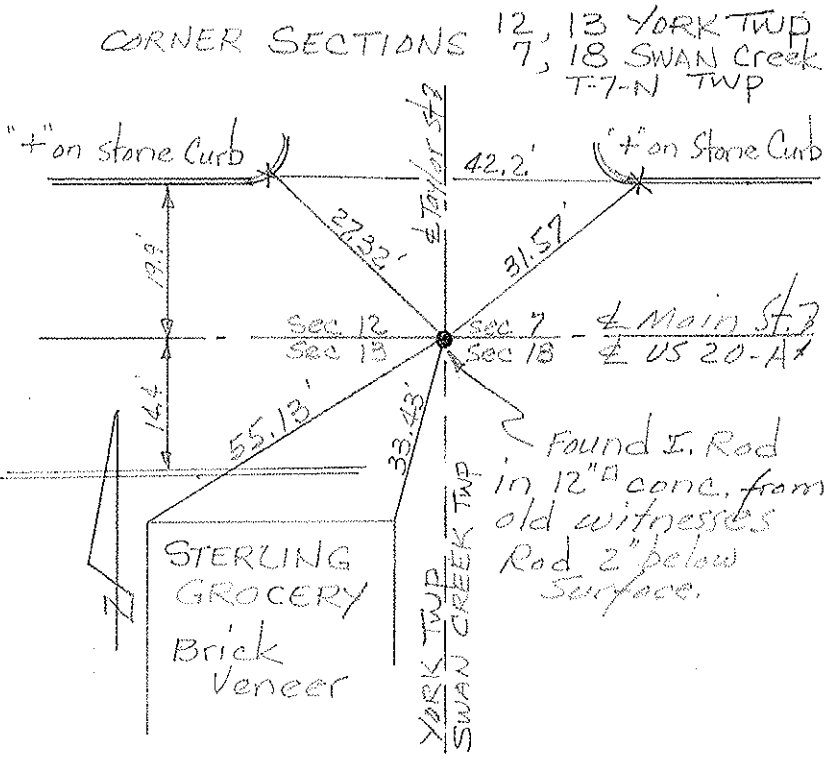
DESCRIPTION **CONTROL POINTS** JOB NO.



PERSONNEL TITLE PERSONNEL TITLE
 Red Beach _____
 Newcomb _____
 Knappe _____
 Wise _____

COUNTY Fulton DATE Sept. 1970
 S. R. 109 WEATHER _____
 SEC. Delta TEMP. _____

DESCRIPTION CONTROL POINTS JOB NO. _____



PERSONNEL	TITLE	PERSONNEL	TITLE	COUNTY	FULTON	DATE	Nov. -- Dec. 1970
Red Beach				S. R.	109	WEATHER	
Newcomb				SEC.	Pike-Royalton twp (pt)	TEMP.	
Knape				ALIGNMENT and CONTROLS			
Wise				DESCRIPTION	LEFT	CENTER LINE	RIGHT
							JOB NO.

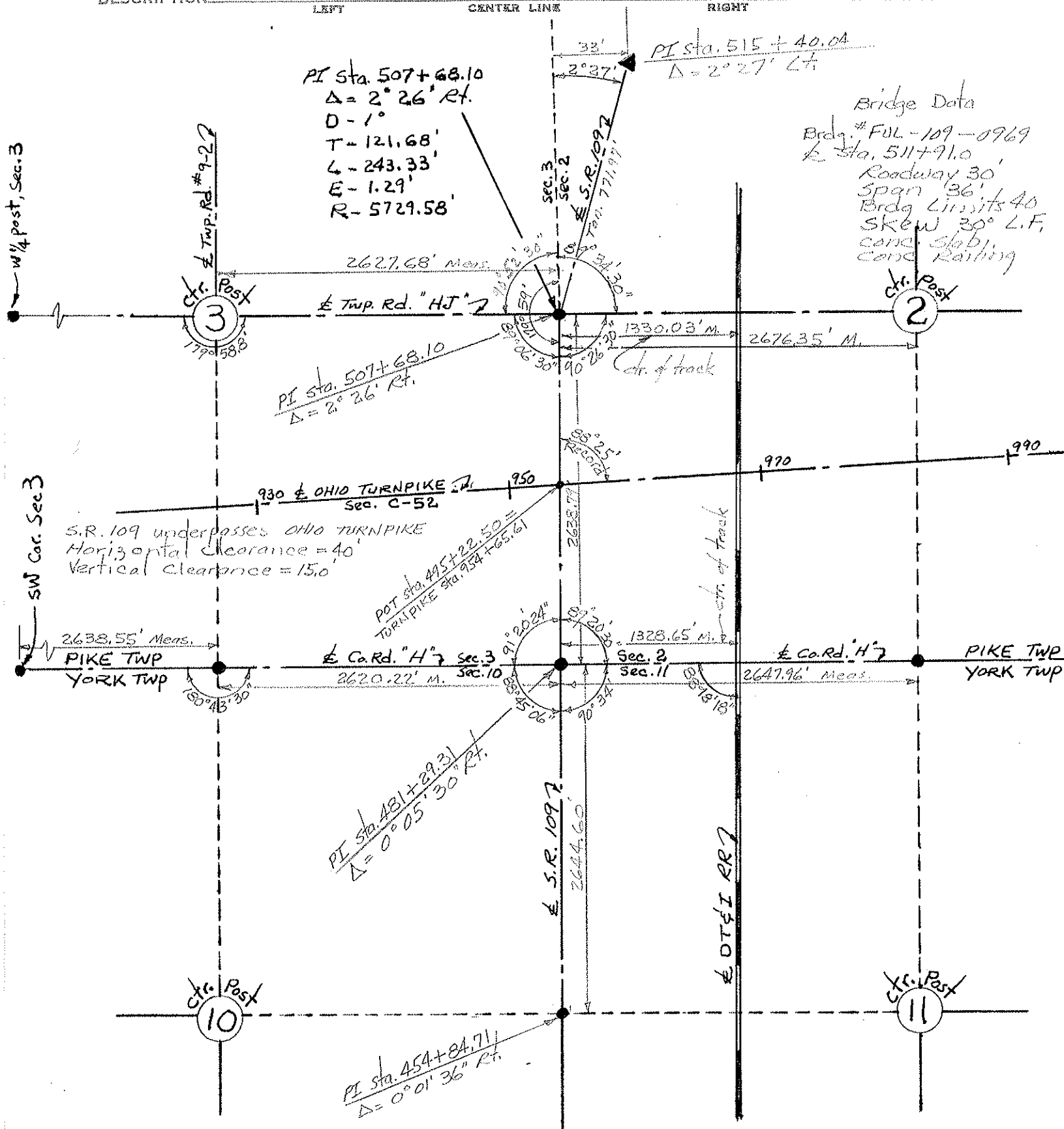
S.R. 109 from the York-Pike Township Line,
 Sta. 481/29.31 (Co. Rd. H) northerly to the
 Jct. of US 20, Royalton Twp, Sta. 785/89.23

INDEX

	Sheet #
ALIGNMENT and CONTROLS -----	1 to 8
CONTROL WITNESSES -----	9 to 19

PERSONNEL	TITLE	PERSONNEL	TITLE	COUNTY	DATE
Red Beach				FULTON	Oct. 1970
Newcomb				S. R. 109	WEATHER
Knape				SEC. PIKE TWP	TEMP.
Wise					JOB NO.

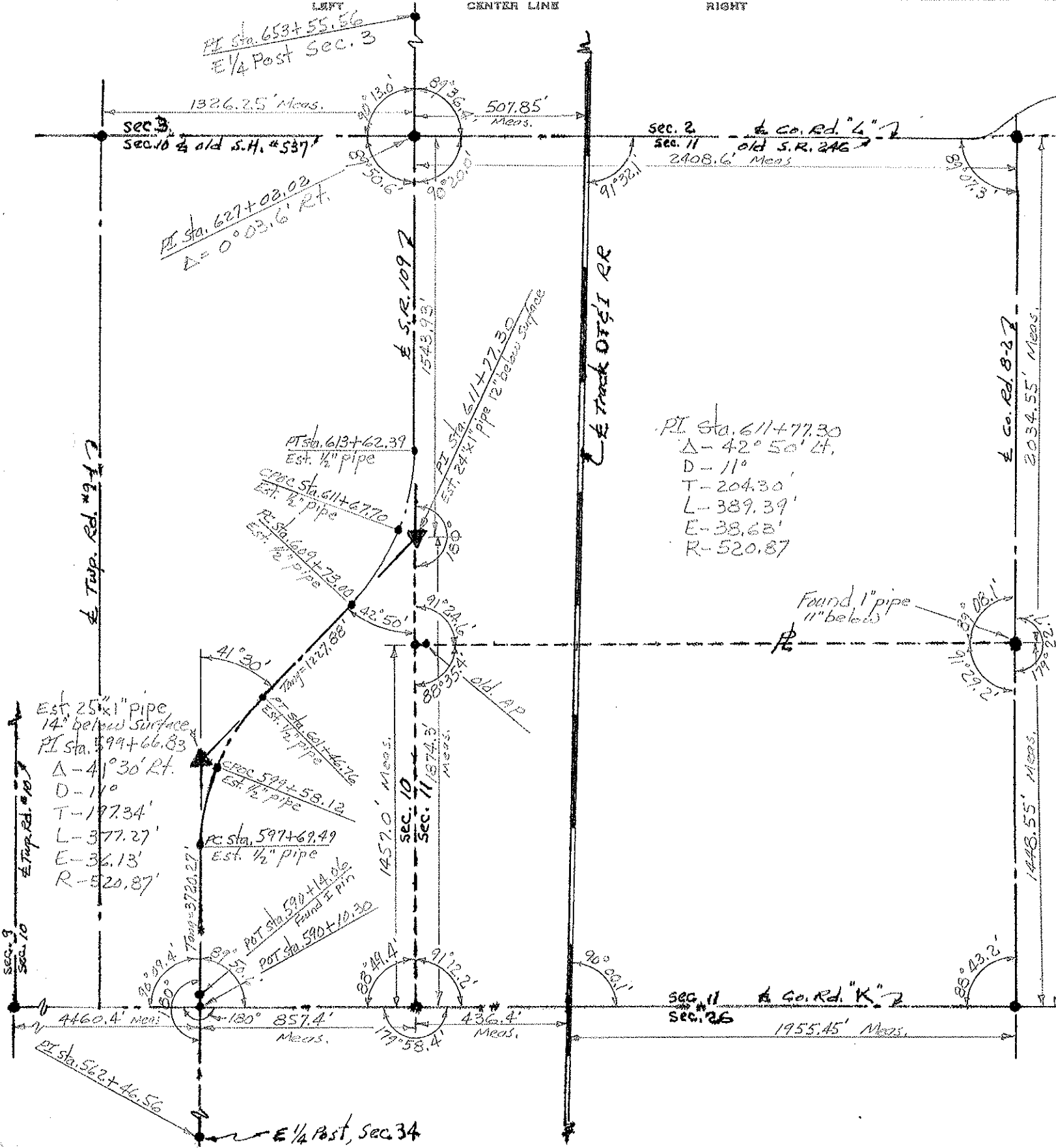
ALIGNMENT & CONTROLS



Bridge Data
 Brg. # FUL-109-0969
 Sta. 511+91.0
 Roadway 30'
 Span 36'
 Brg. Limits 40'
 Skew 30° L.F.
 conc. slab
 conc. railing

S.R. 109 underpasses OHIO TURNPIKE
 Horizontal Clearance = 40'
 Vertical Clearance = 15.0'

PERSONNEL	TITLE	PERSONNEL	TITLE	COUNTY	DATE
Red Beach				FULTON	Nov. 1970
Newcomb				S. R. 109	WEATHER
Knape				SEC. PIKE TWP.	TEMP.
Wise				DESCRIPTION ALIGNMENT & CONTROLS	JOB NO.



PI Sta. 611+77.30
 $\Delta - 42^\circ 50' Lt.$
 D - 11'
 T - 204.30'
 L - 389.39'
 E - 38.68'
 R - 520.87'

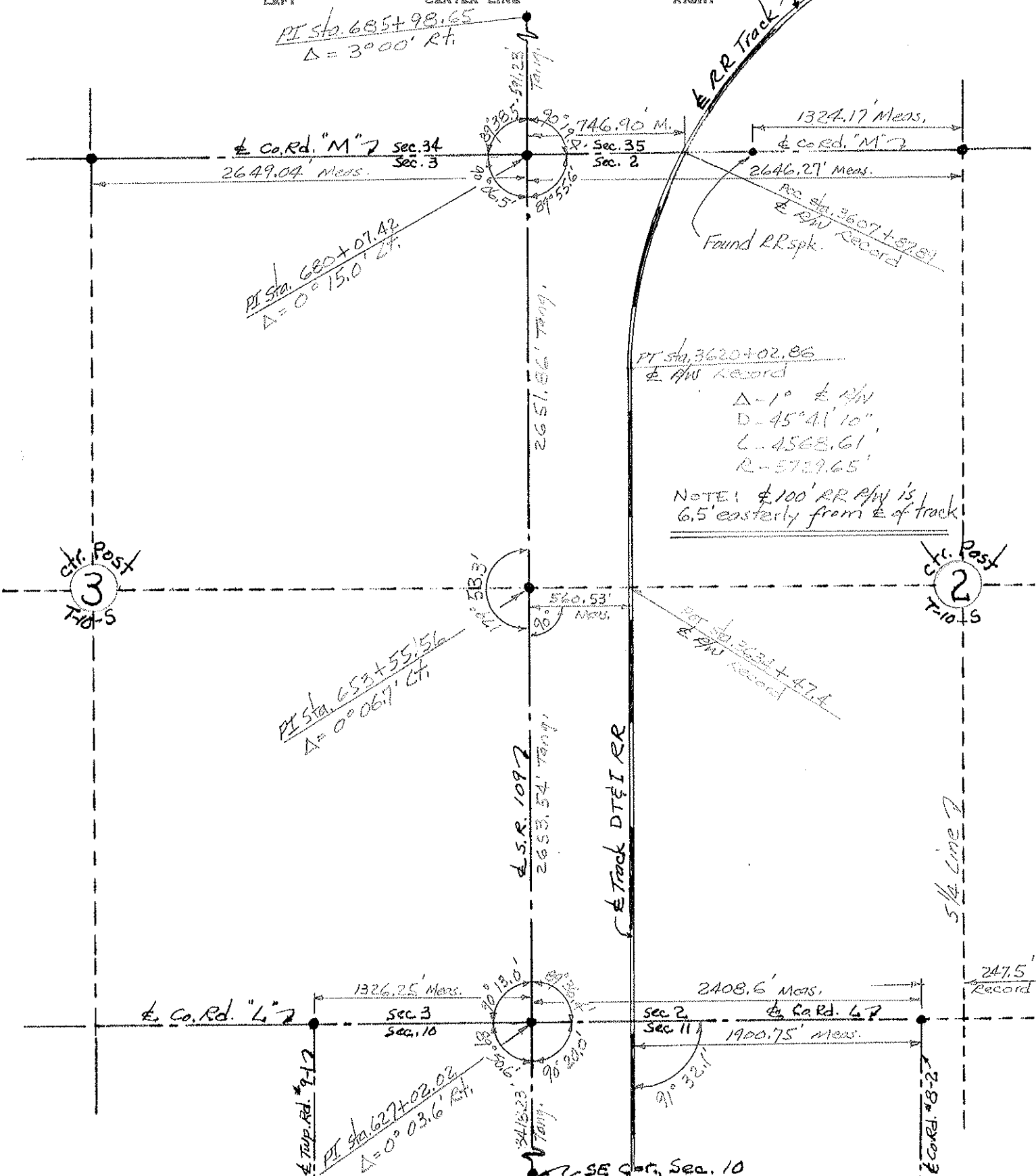
Est. 25" x 1" pipe
 14" below surface
 PI Sta. 599+66.83
 $\Delta - 41^\circ 30' Rt.$
 D - 11'
 T - 197.34'
 L - 377.27'
 E - 36.13'
 R - 520.87'

Found 1" pipe
 11" below

PI Sta. 562+46.56
 E 1/4 Post, Sec. 34

PERSONNEL	TITLE	PERSONNEL	TITLE	COUNTY	DATE
Red Beach				FULTON	Nov. 1970
Newcomb				S. R. 109	WEATHER
Knape				SEC. PIKE TWP. T-10-S	TEMP.
Wise					

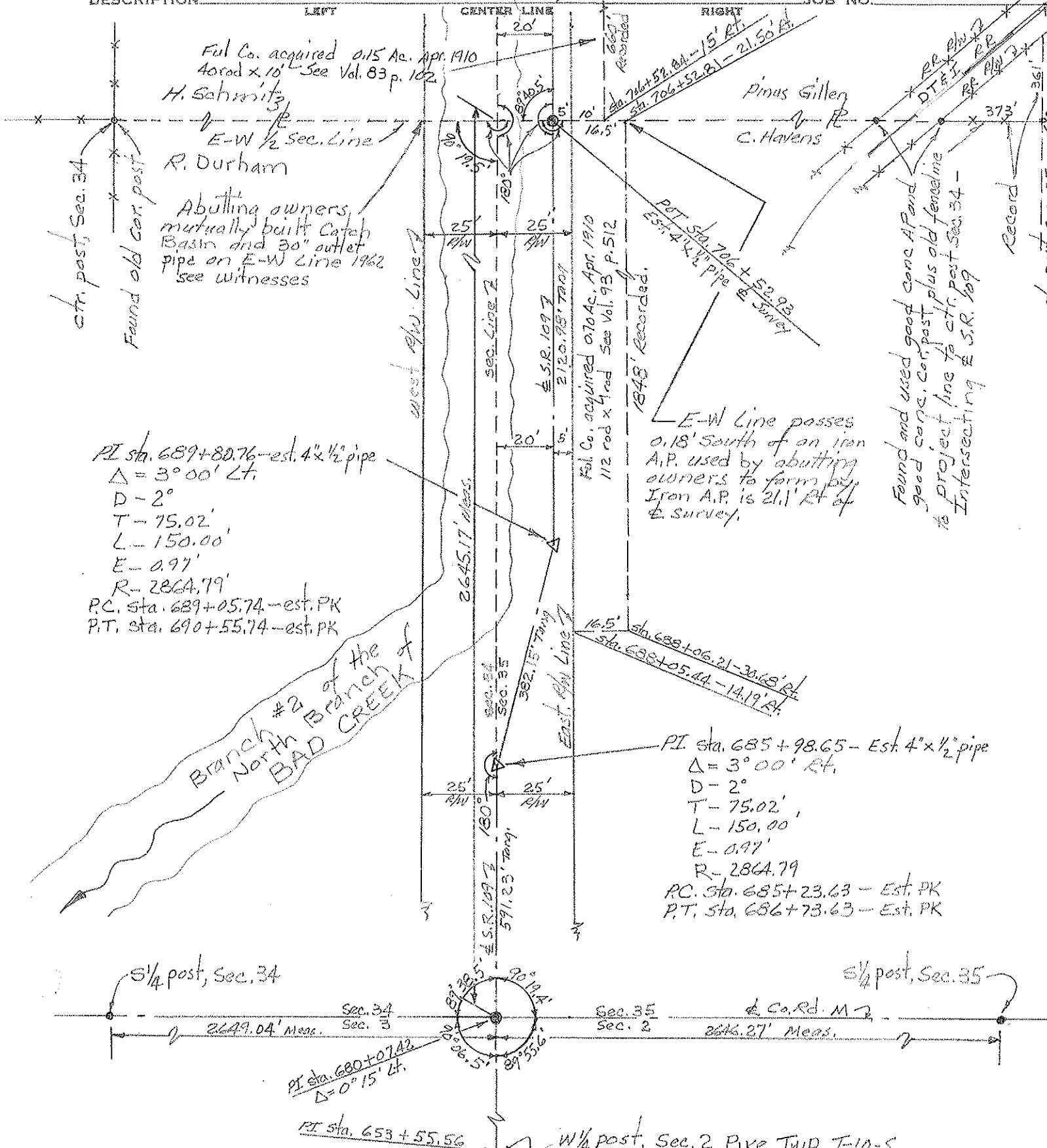
ALIGNMENT & CONTROLS



PERSONNEL TITLE PERSONNEL TITLE
 Red Beach
 Newcomb
 Knappe
 Wise

COUNTY FULTON DATE Dec. 1970
 S. R. 109 WEATHER _____
 SEC. PIKE TWP T-9-S TEMP _____

DESCRIPTION ALIGNMENT & CONTROLS JOB NO. _____



Ful. Co. acquired 0.15 Ac. Apr. 1910
 40 rod x 10' See Vol. 83 p. 102

H. Schmitz
 R. Durham
 Abutting owners mutually built Catch Basin and 30" outlet pipe on E-W Line 1962 see witnesses

ctr. post, Sec. 34
 Found old cor. post

Ful. Co. acquired 0.70 Ac. Apr. 1910
 112 rod x 4 rod See Vol. 93 p. 512
 1848' Recorded.

E-W Line passes 0.18' South of an iron A.P. used by abutting owners to form pty. Iron A.P. is 21.1' Rt of & Survey.

Found and used good cone A.P. and good cone. Cor. post plus old fence line to project line to ctr. post Sec. 34 - Intersecting & S.R. 109

PI sta. 689+80.76 - est. 4" x 1/2" pipe
 $\Delta = 3^{\circ}00' Lt.$
 $D = 2^{\circ}$
 $T = 75.02'$
 $L = 150.00'$
 $E = 0.97'$
 $R = 2864.79'$
 PC. sta. 689+05.74 - est. PK
 P.T. sta. 690+55.74 - est. PK

PI sta. 685+98.65 - Est. 4" x 1/2" pipe
 $\Delta = 3^{\circ}00' Rt.$
 $D = 2^{\circ}$
 $T = 75.02'$
 $L = 150.00'$
 $E = 0.97'$
 $R = 2864.79'$
 PC. sta. 685+23.63 - Est. PK
 P.T. sta. 686+73.63 - Est. PK

1/4 post, Sec. 34

1/4 post, Sec. 35

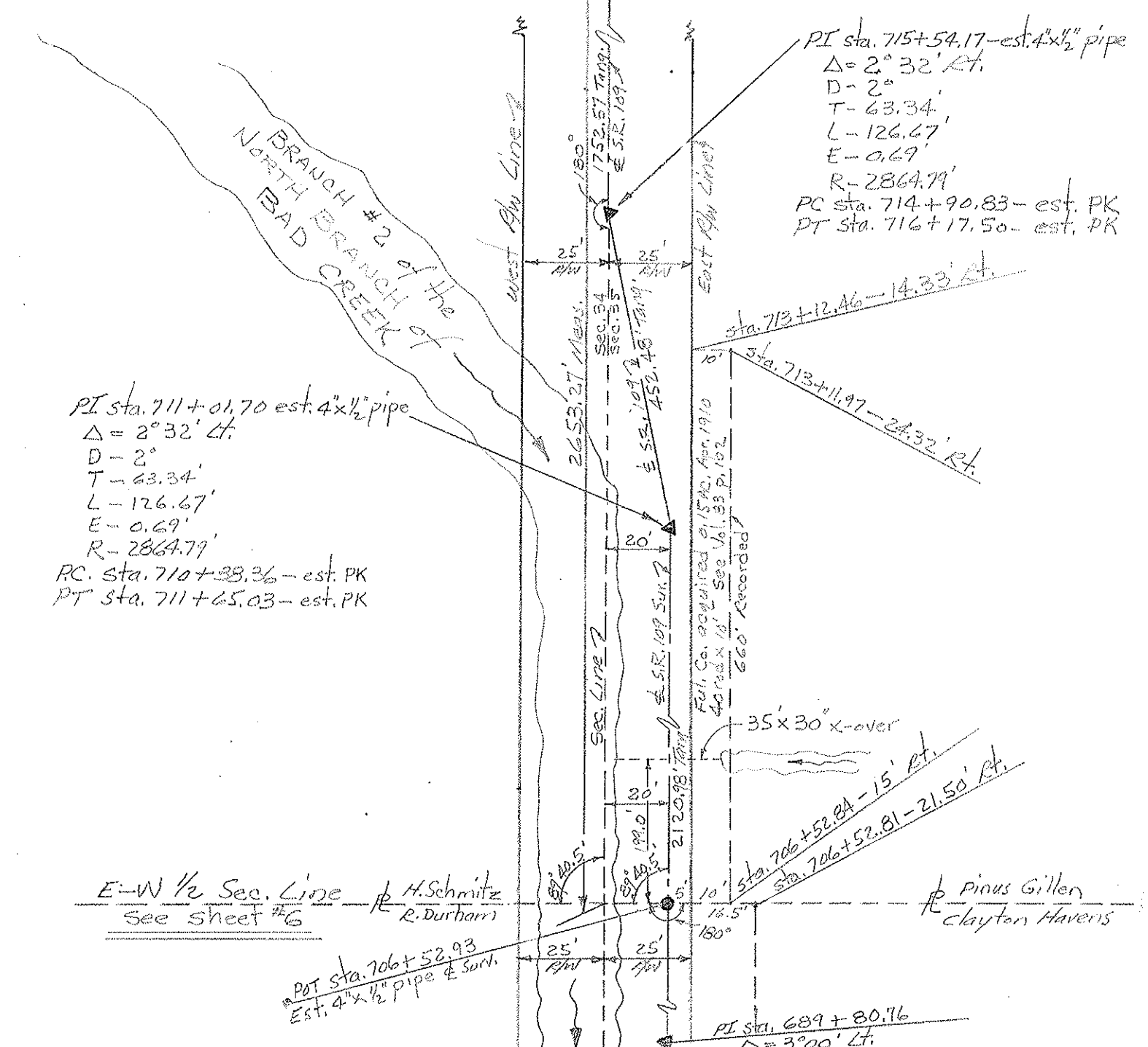
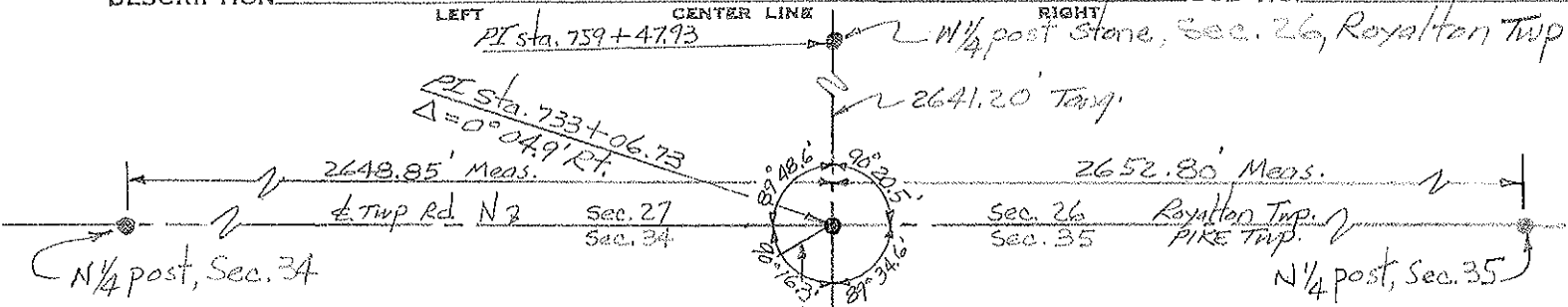
PI sta. 680+07.02
 $\Delta = 0^{\circ}15' Lt.$

PI sta. 653+55.56

1/4 post, Sec. 2 Pike Twp T-10-S

PERSONNEL TITLE PERSONNEL TITLE COUNTY FULTON DATE Dec, 1970
Red Beach _____
Newcomb _____
Knope _____
Wise _____
 S. R. 109 WEATHER _____
 SEC. PIKE TWP. 7-9-5 TEMP. _____

DESCRIPTION ALIGNMENT & CONTROLS JOB NO. _____



PI sta. 715+54.17 - est. 4"x 1/2" pipe
 $\Delta = 2^\circ 32' \text{ Rt.}$
 $D = 2^\circ$
 $T = 63.34'$
 $L = 126.67'$
 $E = 0.69'$
 $R = 2864.79'$
 PC sta. 714+90.83 - est. PK
 PT sta. 716+17.50 - est. PK

PI sta. 711+01.70 est. 4"x 1/2" pipe
 $\Delta = 2^\circ 32' \text{ Lt.}$
 $D = 2^\circ$
 $T = 63.34'$
 $L = 126.67'$
 $E = 0.69'$
 $R = 2864.79'$
 PC sta. 710+38.36 - est. PK
 PT sta. 711+65.03 - est. PK

E-W 1/2 Sec. Line
 See sheet #6
 H. Schmitz
 R. Durham

Pinus Gillen
 Clayton Havens

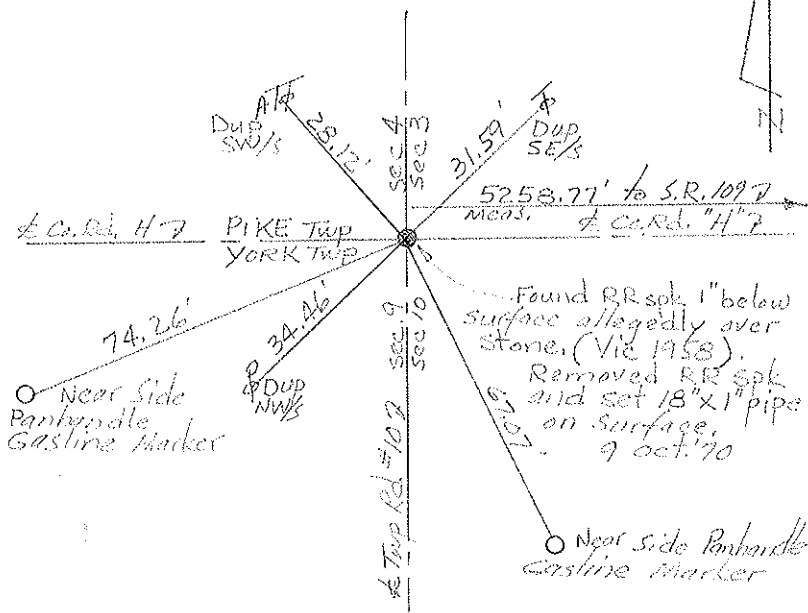
POT sta. 706+52.93
 Est. 4"x 1/2" pipe & Surc.

PI sta. 689+80.76
 $\Delta = 3^\circ 00' \text{ Lt.}$

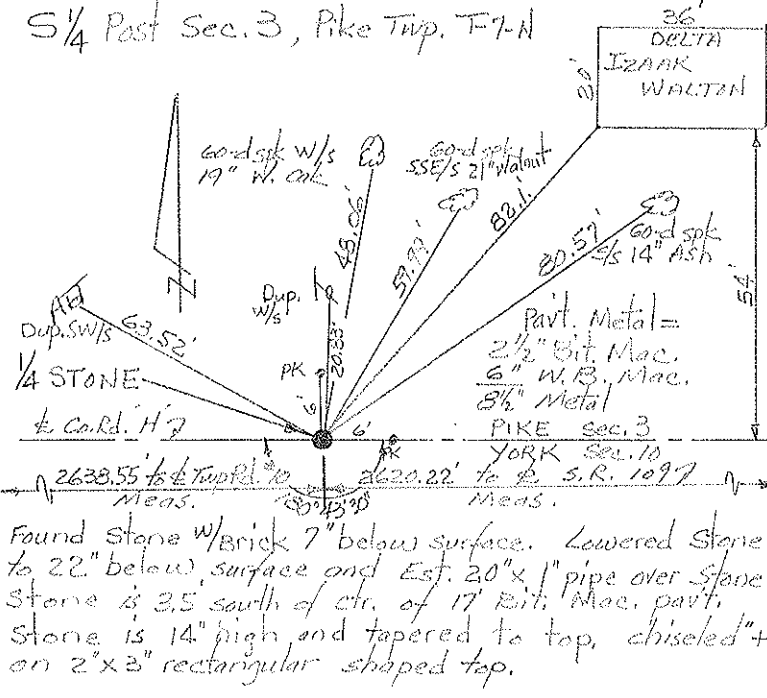
PERSONNEL	TITLE	PERSONNEL	TITLE	COUNTY	DATE
Red Beach				FULTON	Oct. 1970
Newcomb				S. R. 109	WEATHER
Knappe				SEC. PIKE TWP.	TEMP.
Wise					

CONTROL POINTS

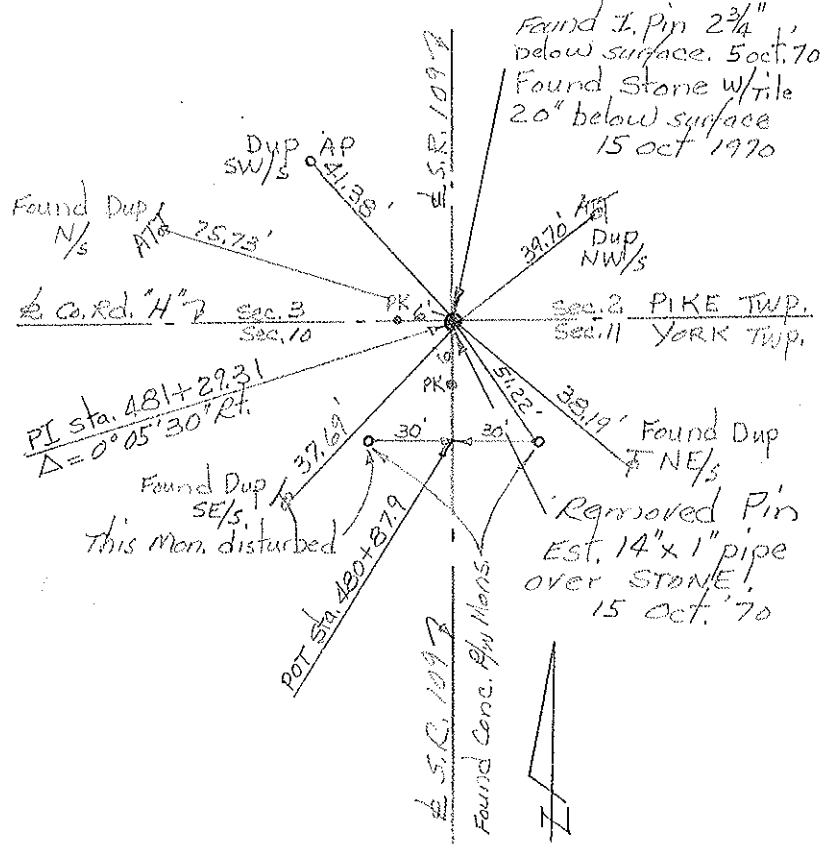
CORNER Sec. 3 & 4 Pike Twp, T-7-N
 CORNER Sec. 9 & 10 YORK TWP, T-7-N



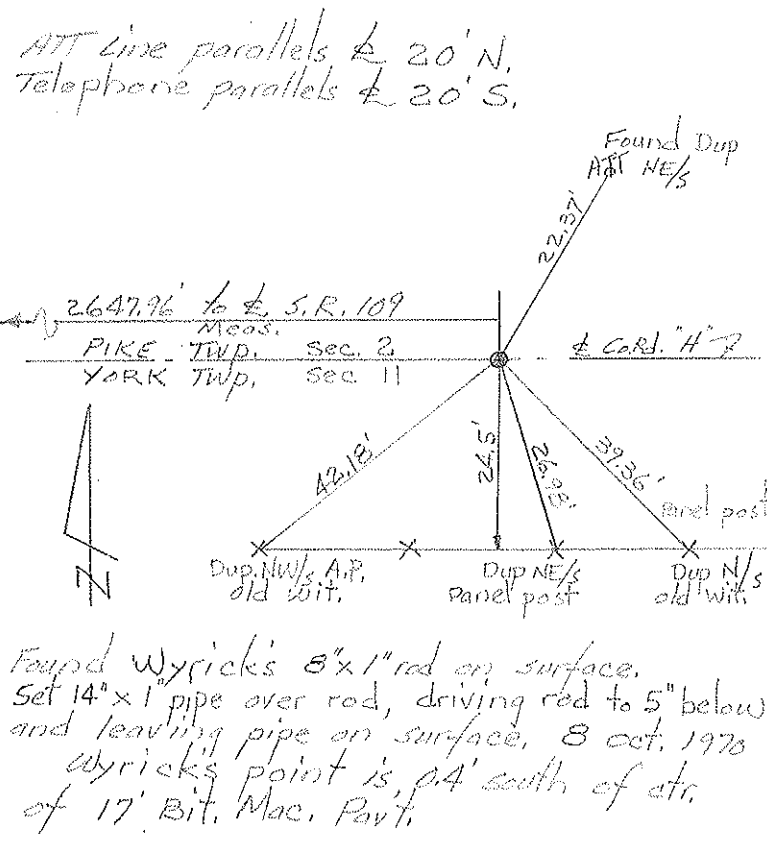
S 1/4 Post Sec. 3, Pike Twp, T-7-N



Cor. Sec. 2 & 3 PIKE TWP, T-7-N
 Cor. Sec. 10 & 11 YORK TWP, T-7-N
 Jct. S.R. 109 & Co. Rd. "H"



S 1/4 Post, Sec. 2, PIKE TWP, T-7-N



Found Wyrick's 8" x 1" rod on surface. Set 14" x 1" pipe over rod, driving rod to 5" below and leaving pipe on surface, 8 Oct. 1970. Wyrick's point is .04' south of ctr. of 17' Bit. Mac. Part.

ODOT. DISTRICT 2 SURVEY OFFICE

SHEET 1 OF 3

County Fulton S.R. 109

Date 6 Jan. 82

Township PIKE

Weather cloudy


Section 2-3

Temp. 35°

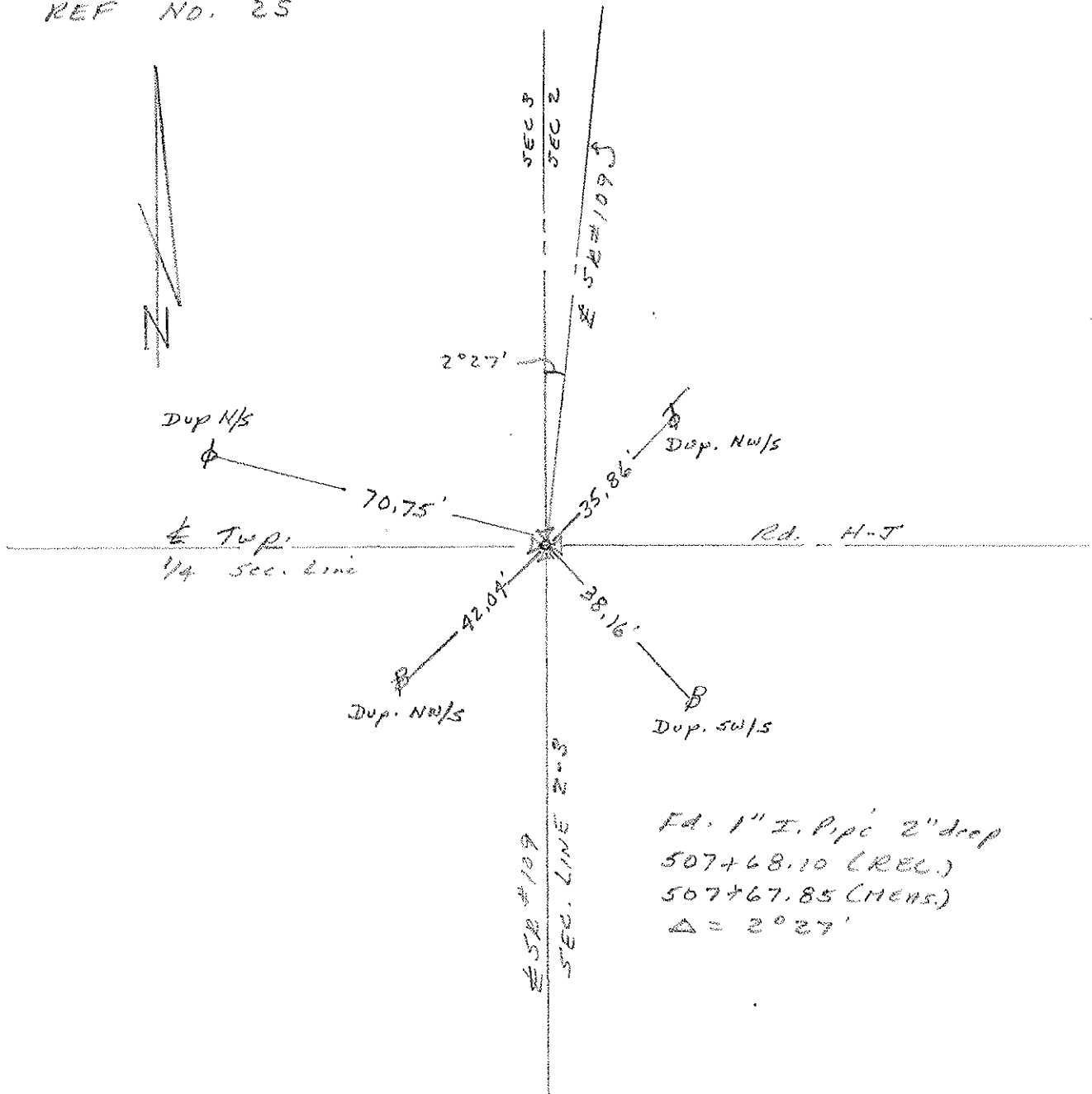
T N, R E

Personnel I. Stone

34	35
3	2



REF NO. 25



County Fulton S.R. 109

Date 6 Jan. 82

Township PIKE

Weather Cloudy

Section 2-3

Temp. 35°

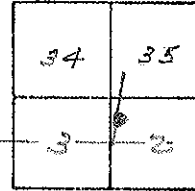
T_N, R_E

Personnel I. Stone

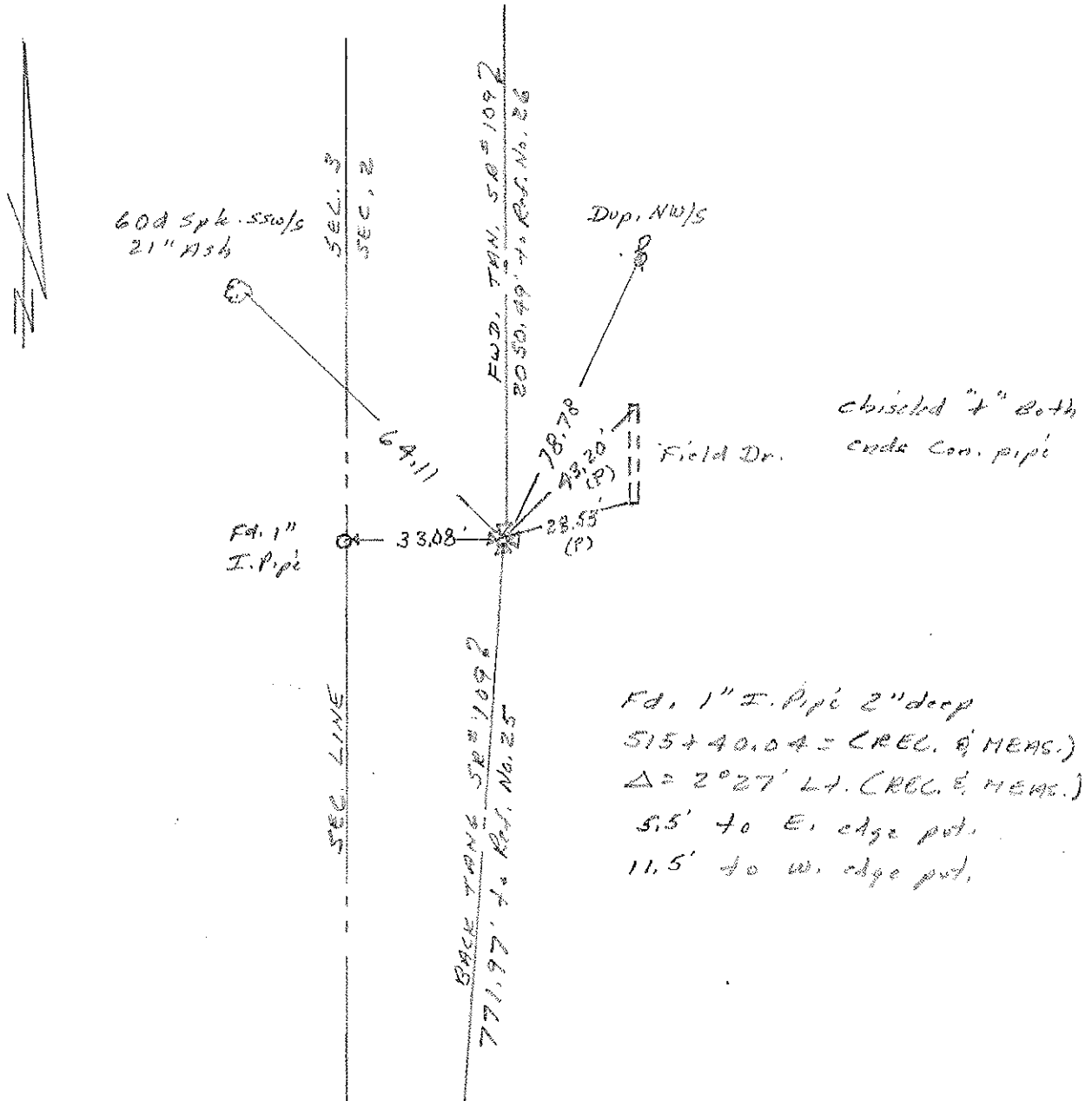
P. Newson

R. Michalak

D. Curtis



REF NO. 25-A



Fd. 1" F. Pipe 2" deep
 515+40.04 = (REL. & MEAS.)
 $\Delta = 2^{\circ}27' L.$ (REL. & MEAS.)
 5.5' to E. edge pt.
 11.5' to W. edge pt.

O.D.O.T. DISTRICT 2 SURVEY OFFICE

SHEET 5 OF 59

County Fulton S.R. 109

Date 6 Jan. 82

Township Pike

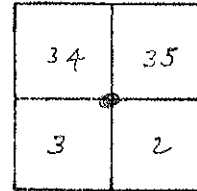
Weather cloudy

Section 34-35

Temp. 35°

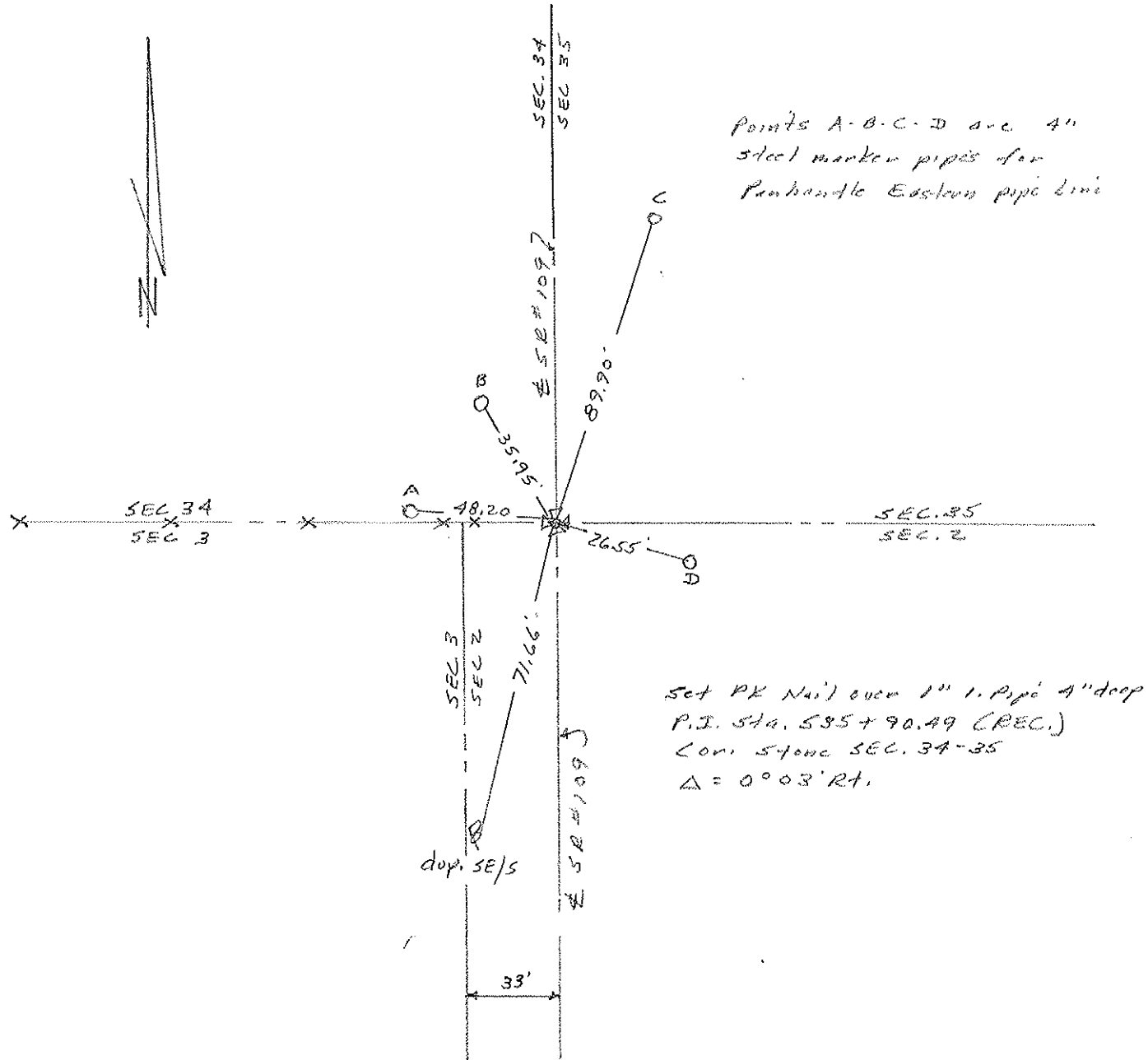
T N, R E

Personnel L. Stone



P. Neuse
R. Michalak
D. Cortis

REF. NO. 26



points A-B-C-D are 4" steel marker pipes for Penhandle Eastern pipe line

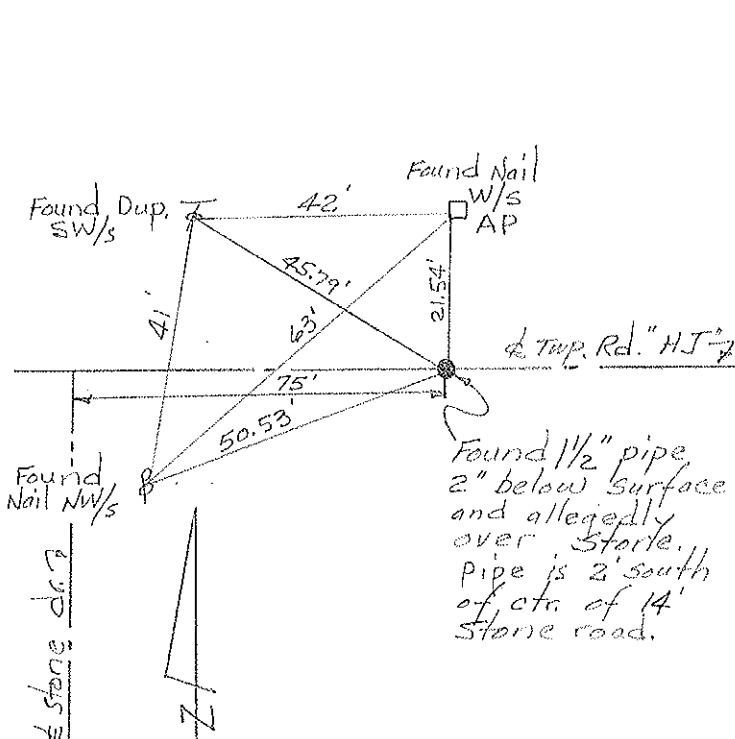
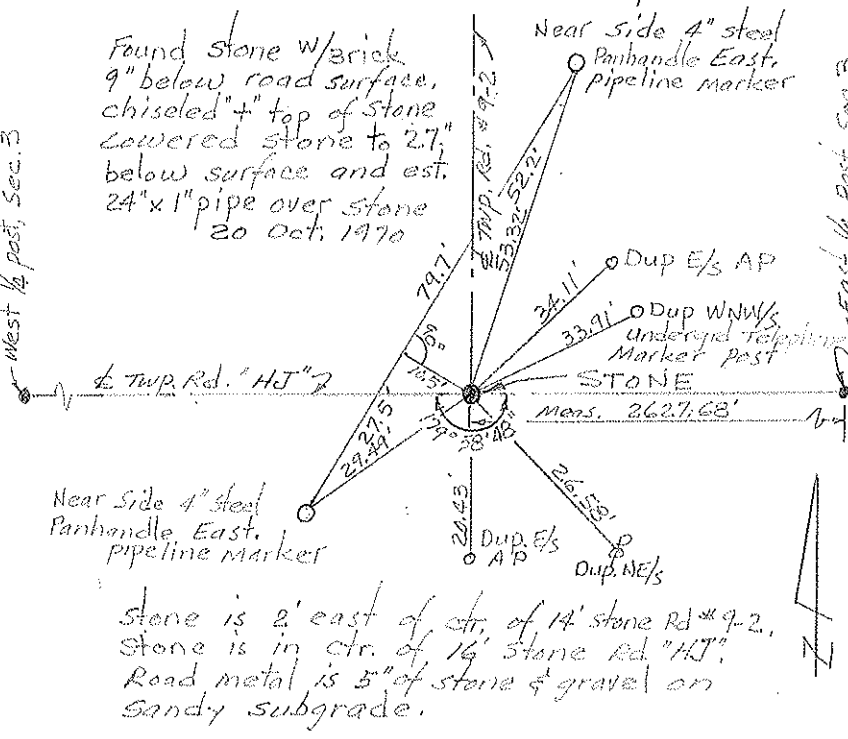
PERSONNEL	TITLE	PERSONNEL	TITLE
Red Beach			
Newcomb			
Knape			
Wise			

COUNTY Fulton DATE Oct. 1970
 S. R. 109 WEATHER _____
 SEC. Pike Twp TEMP. _____

DESCRIPTION CONTROL POINTS JOB NO. _____

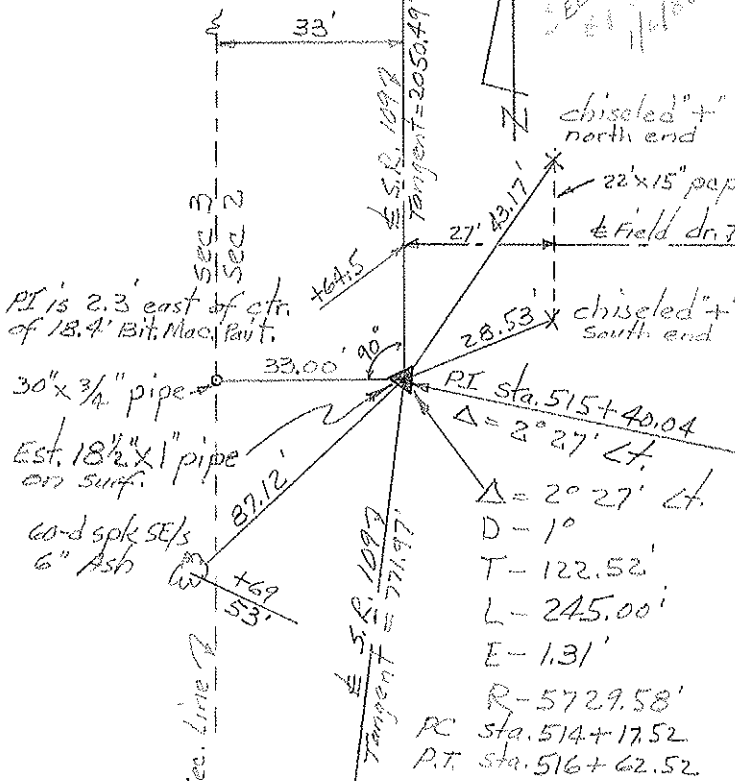
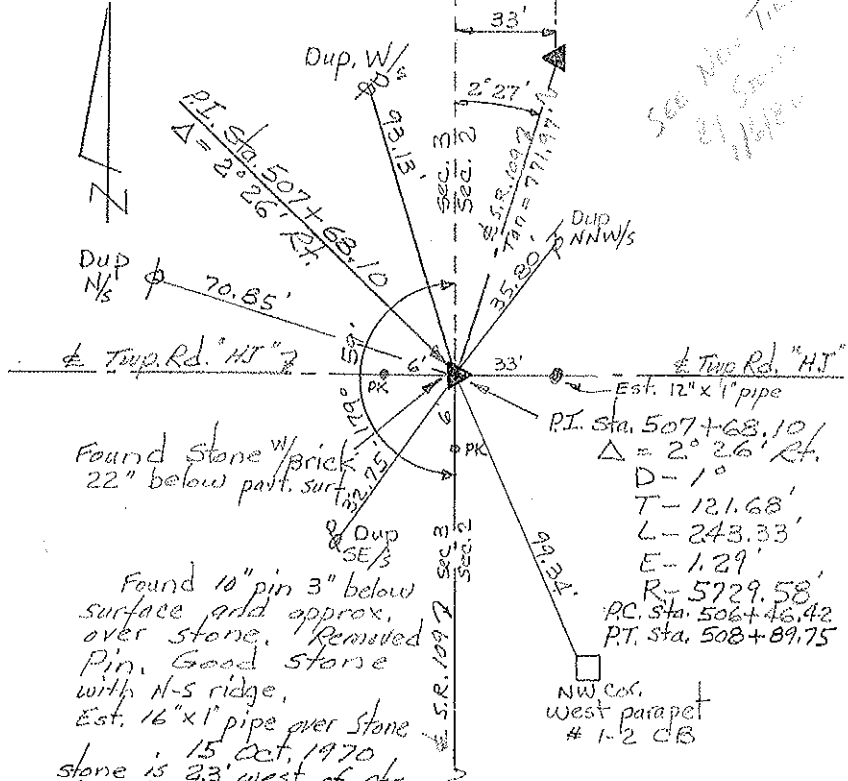
ctr. Post Stone, Sec. 3, Pike Twp T-7-N

ctr. Post, Sec. 2, Pike Twp. T-7-N



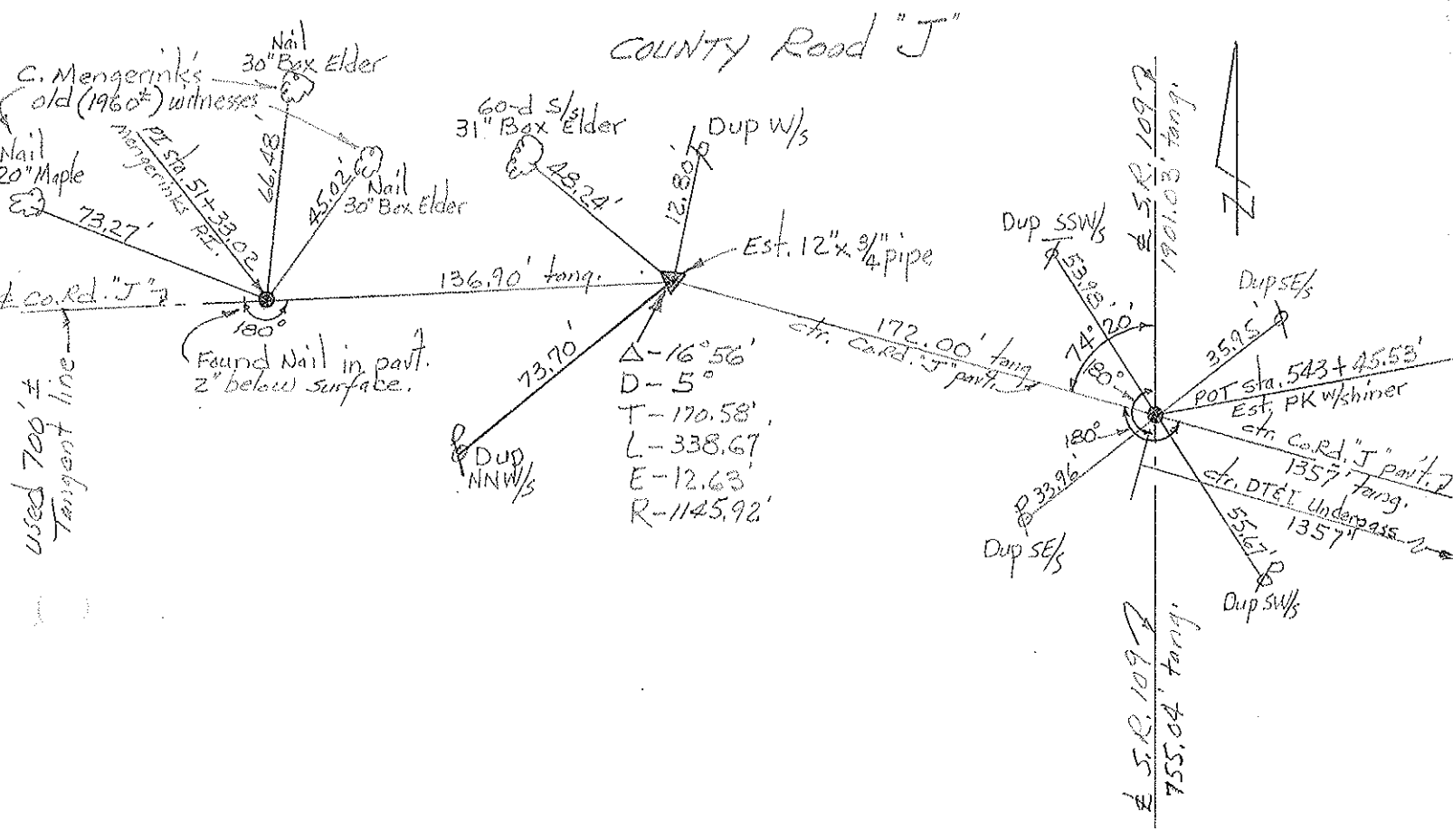
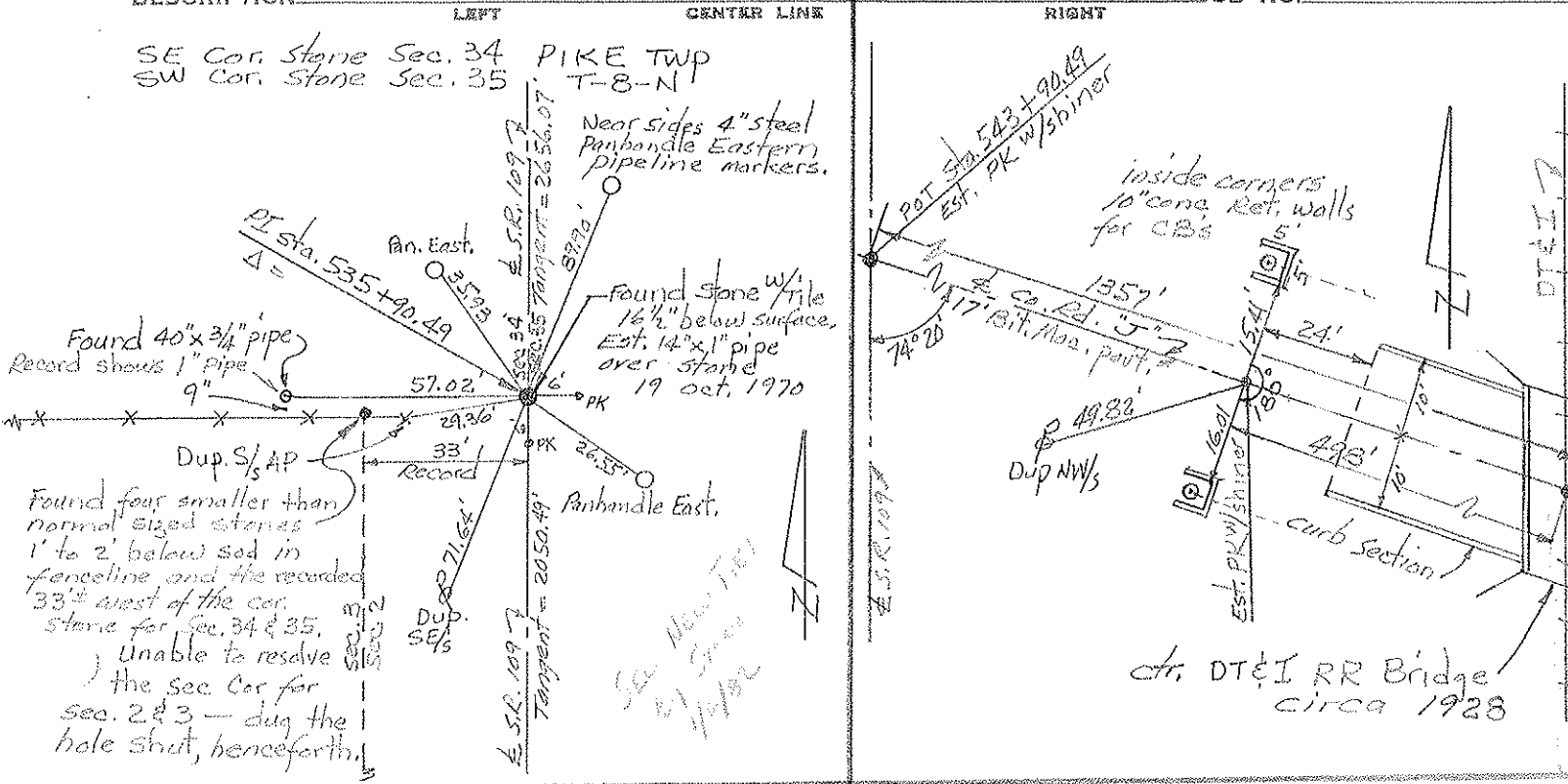
W 1/4 Post Stone, Sec. 2, Pike Twp. T-7-N
 E 1/4 Post Stone, Sec. 3, Pike Twp. T-7-N

PI sta. 515 + 40.04



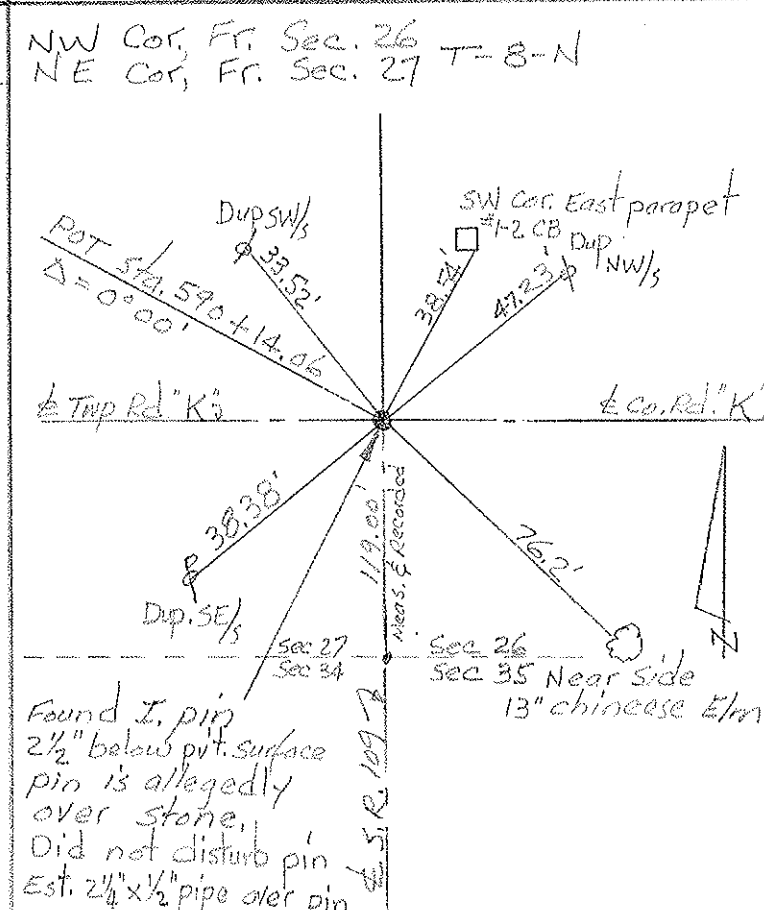
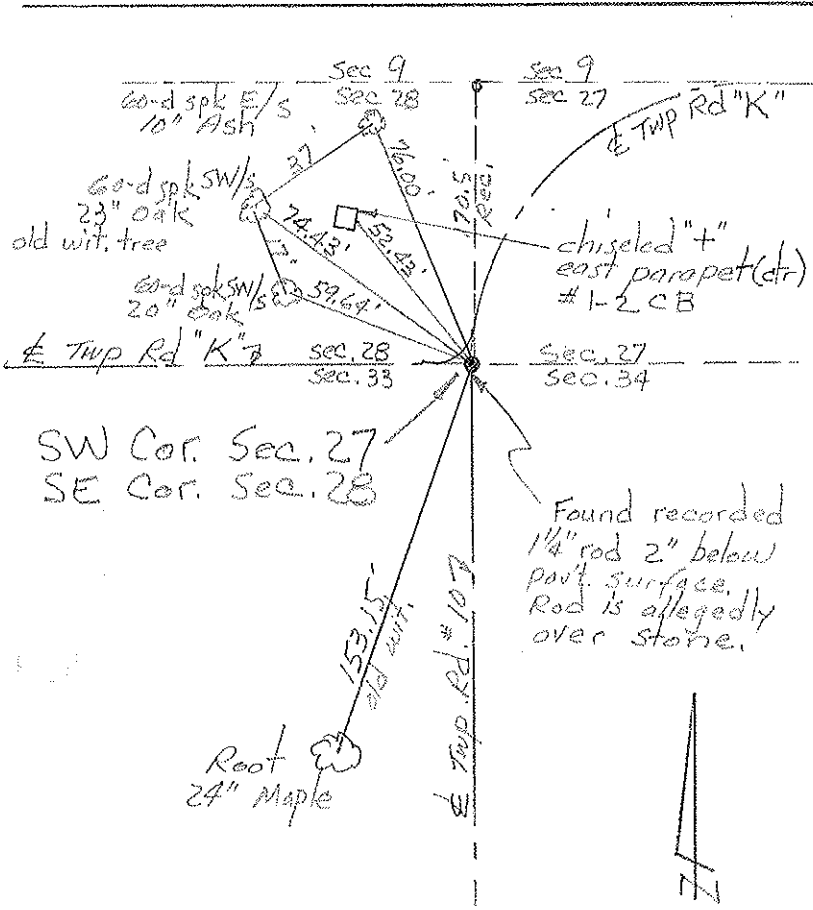
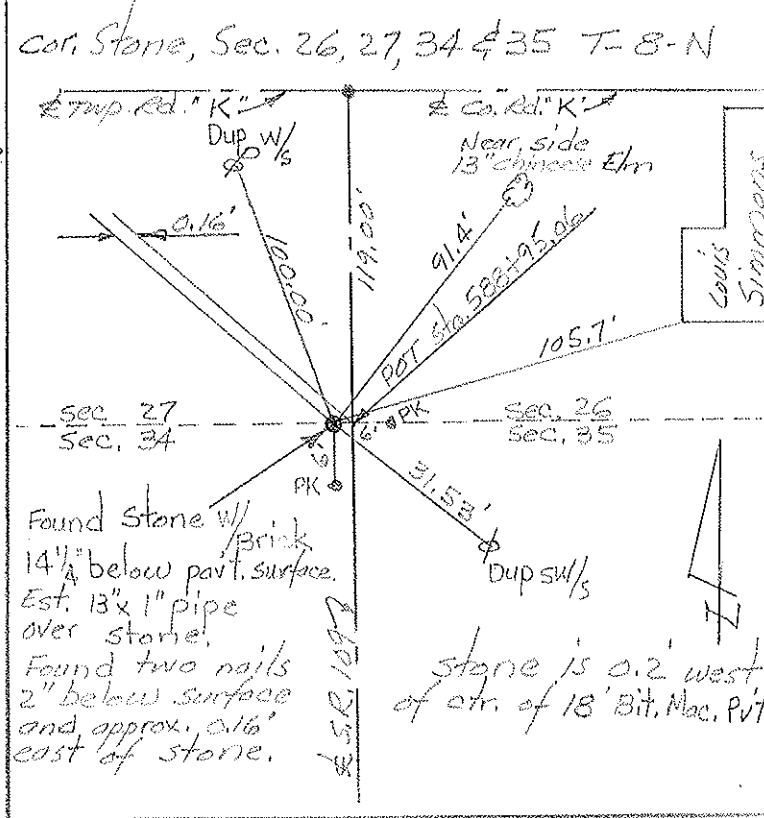
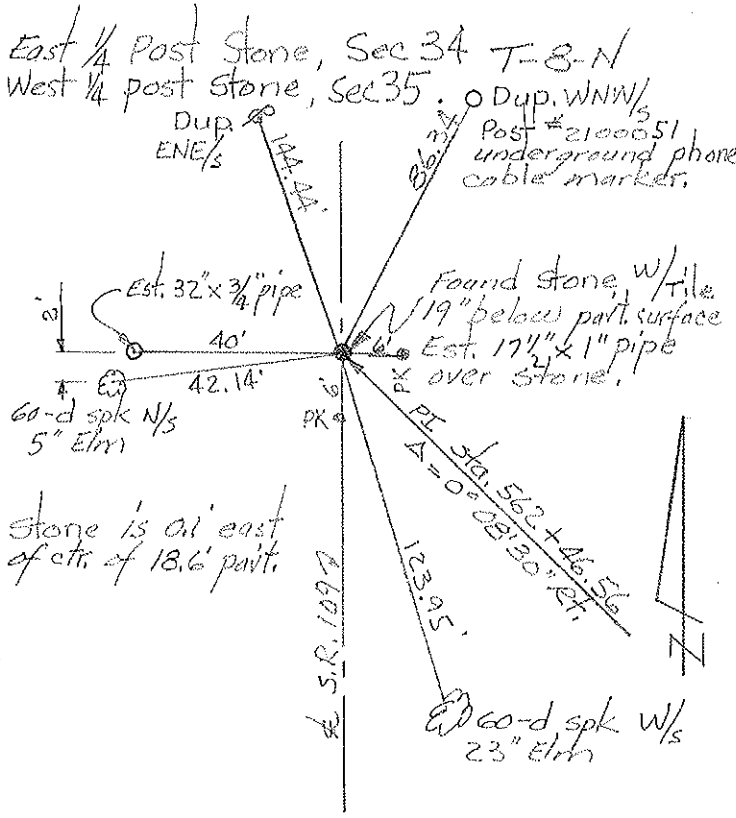
PERSONNEL	TITLE	PERSONNEL	TITLE	COUNTY	DATE
Red Beach				Fulton	Oct. 1970
Newcomb				S. R. 109	WEATHER
Knape				SEC. Pike Twp.	TEMP.
Wise					

CONTROL POINTS

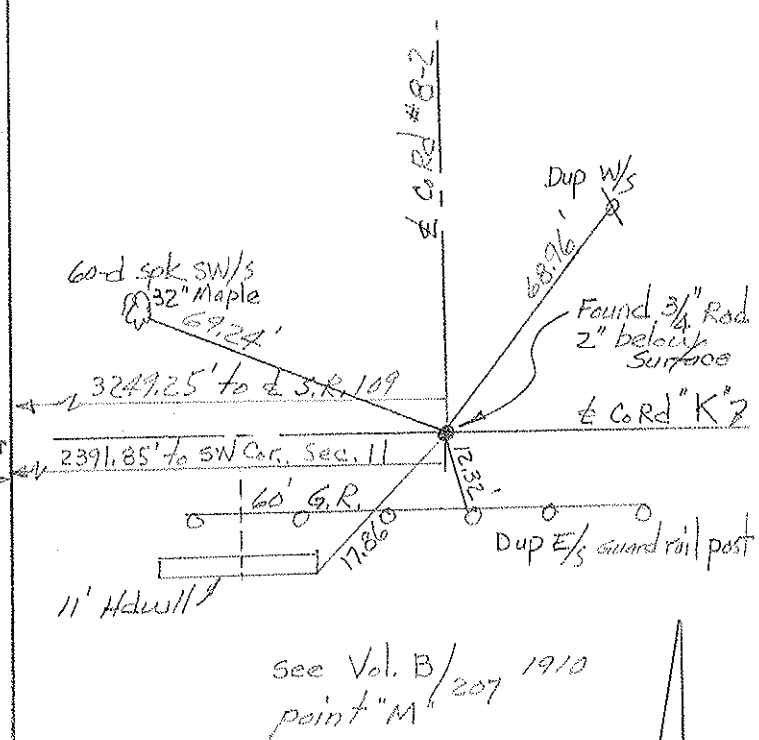
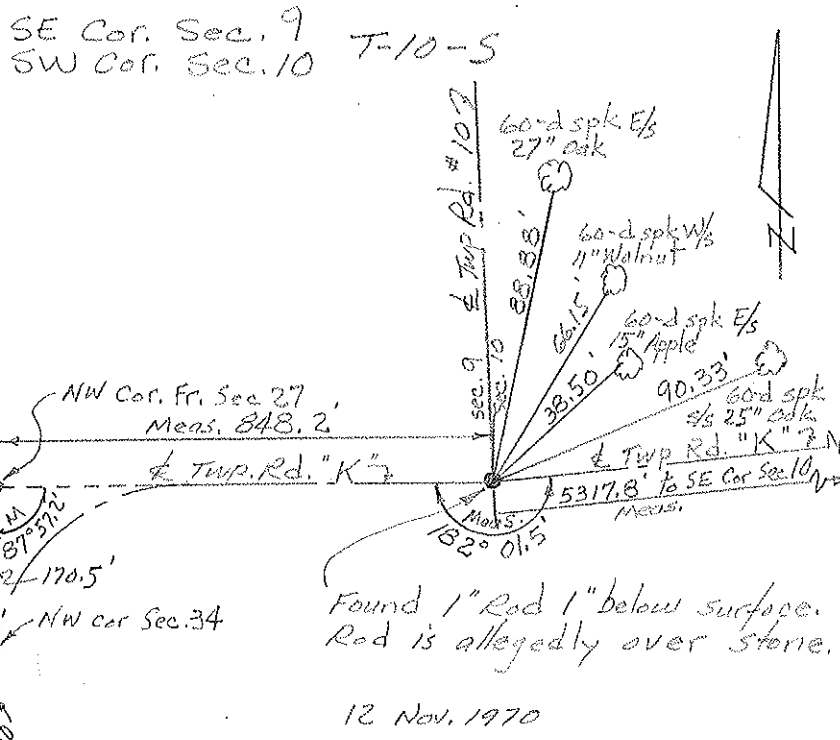
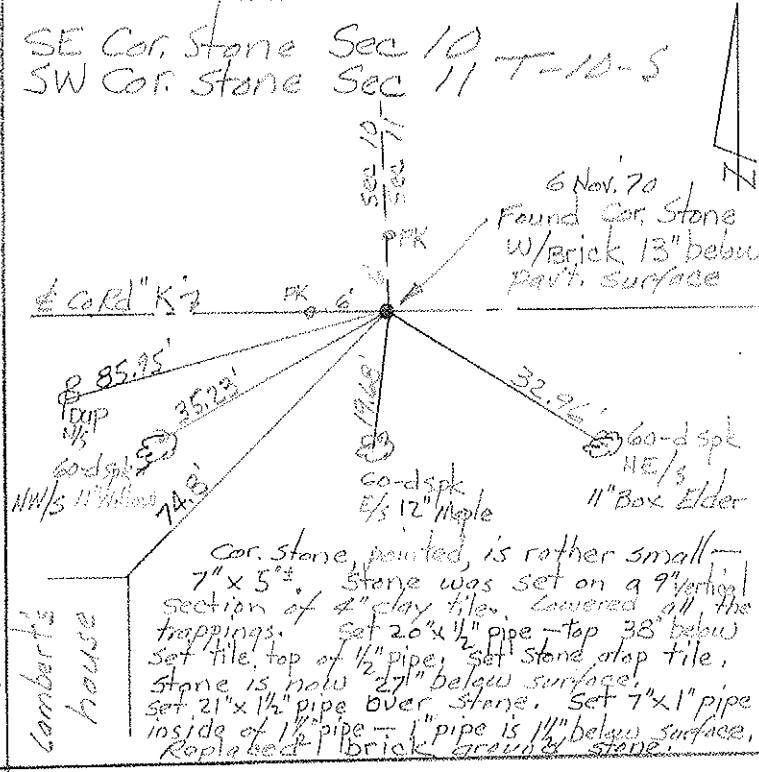
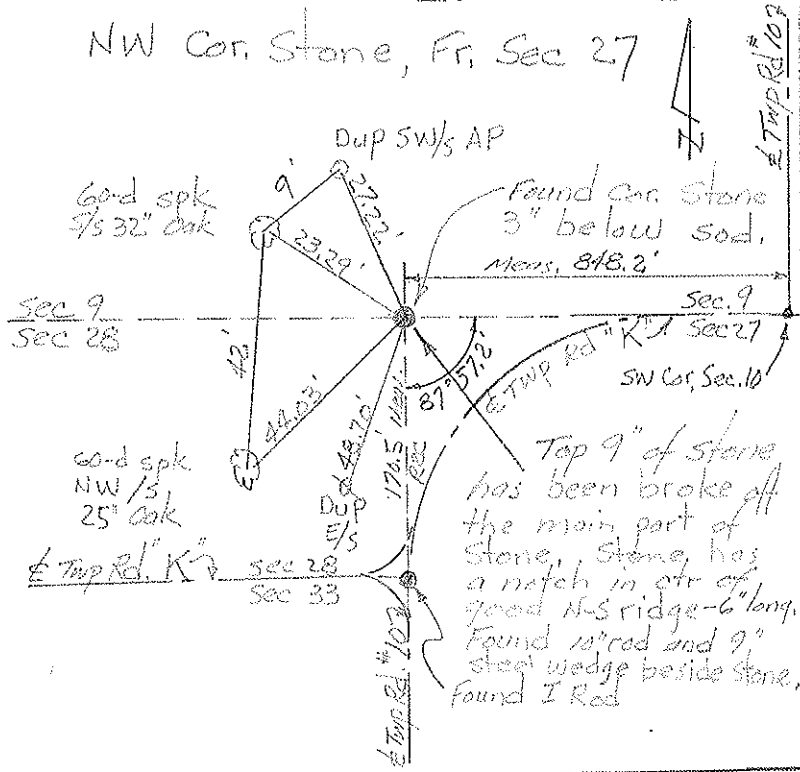


PERSONNEL	TITLE	PERSONNEL	TITLE	COUNTY	FULTON	DATE	Nov, 1970
Red Beach				S. R.	109	WEATHER	
Newcomb				SEC.	PIKE TWP	TEMP.	
Knape				CONTROL POINTS			
Wise							

DESCRIPTION	LEFT	CENTER LINE	RIGHT	JOB NO.
-------------	------	-------------	-------	---------

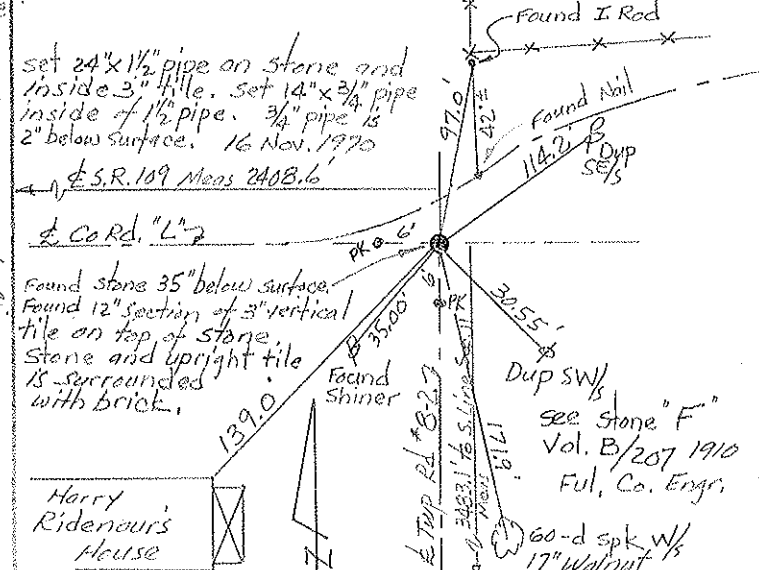
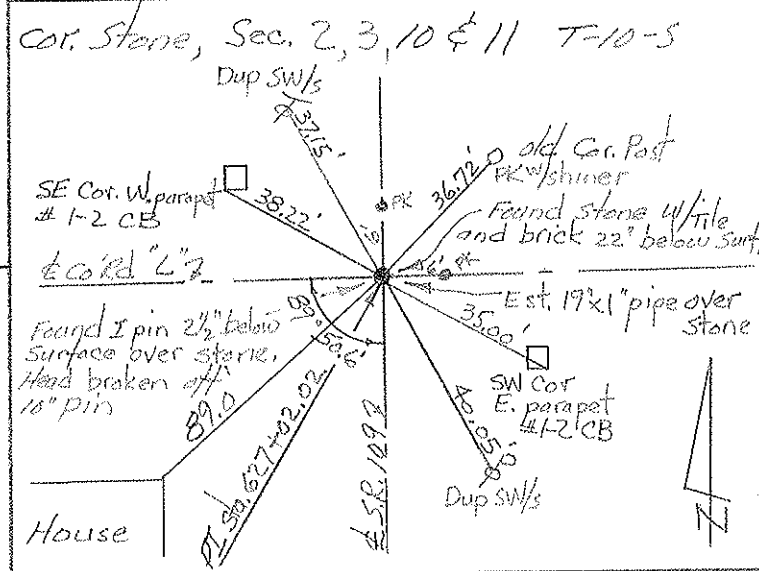
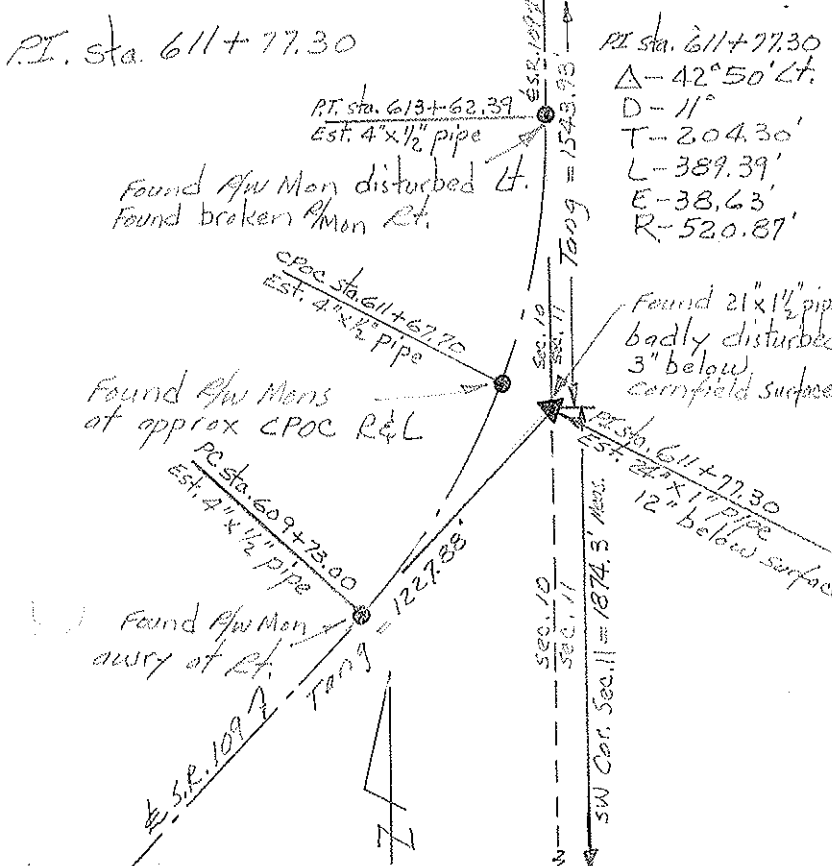
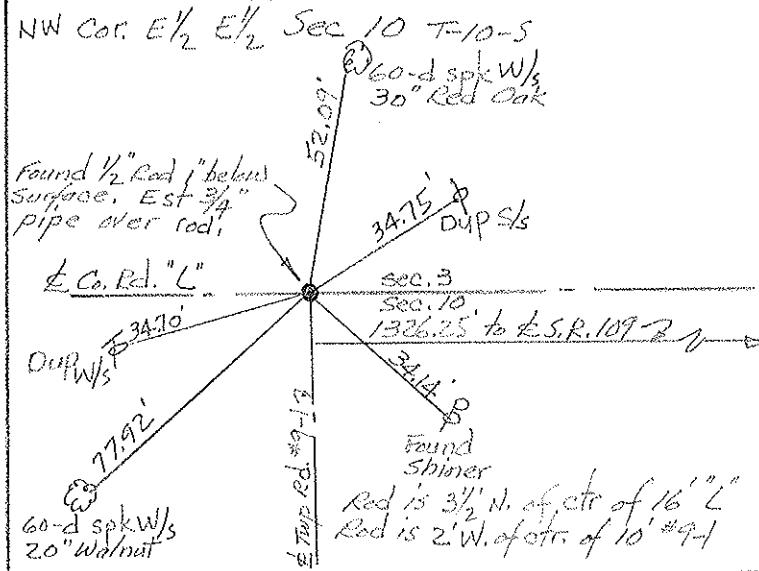
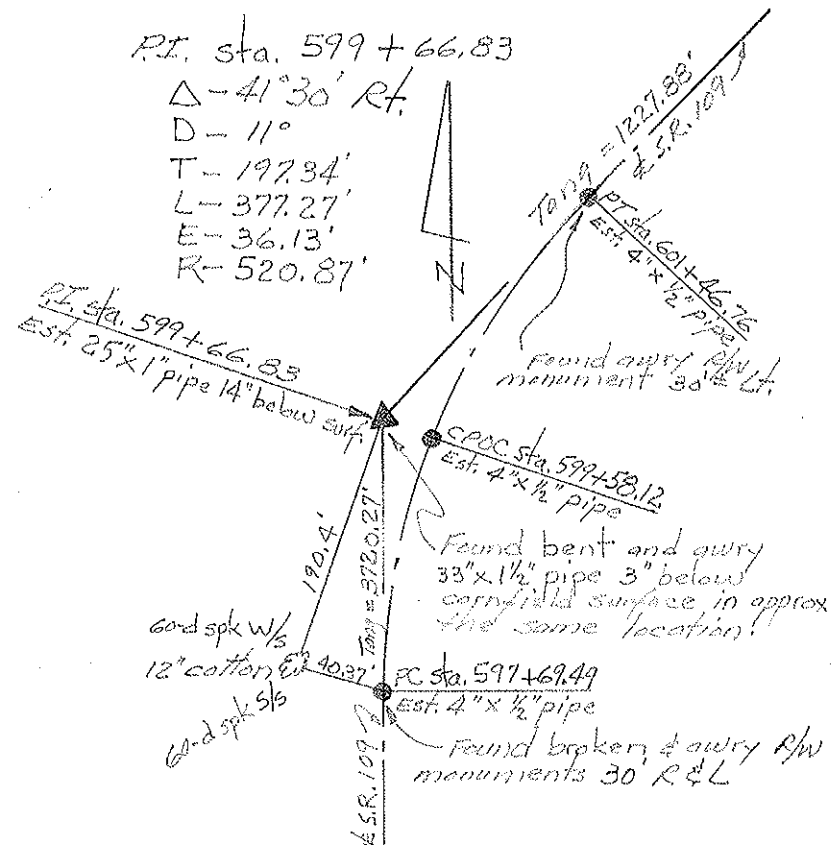


PERSONNEL	TITLE	PERSONNEL	TITLE	COUNTY	DATE
Red Beach				FULTON	Nov. 1970
Newcomb				S. R.	109
Knape				WEATHER	
Wise				SEC.	PIKE Twp.
				TEMP.	
DESCRIPTION	CONTROL POINTS			JOB NO.	



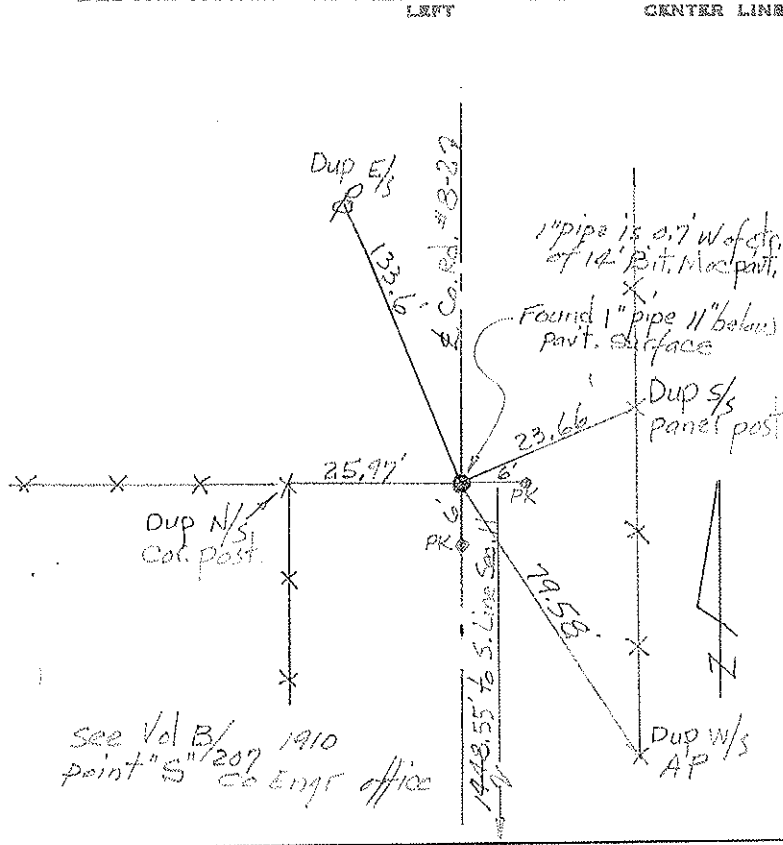
PERSONNEL	TITLE	PERSONNEL	TITLE	COUNTY	DATE
Red Beach				FULTON	Nov. 1970
Newcomb				S. R. 109	WEATHER
Knape				SEC. PIKE TWP.	TEMP
Wise					

CONTROL POINTS



PERSONNEL	TITLE	PERSONNEL	TITLE	COUNTY	DATE
Red Beach				FULTON	Nov 1970
Newcomb				S. R. 109	WEATHER
Knape				SEC. PIKE TWP.	TEMP.
Wise				CONTROL POINTS	

DESCRIPTION _____ JOB NO. _____



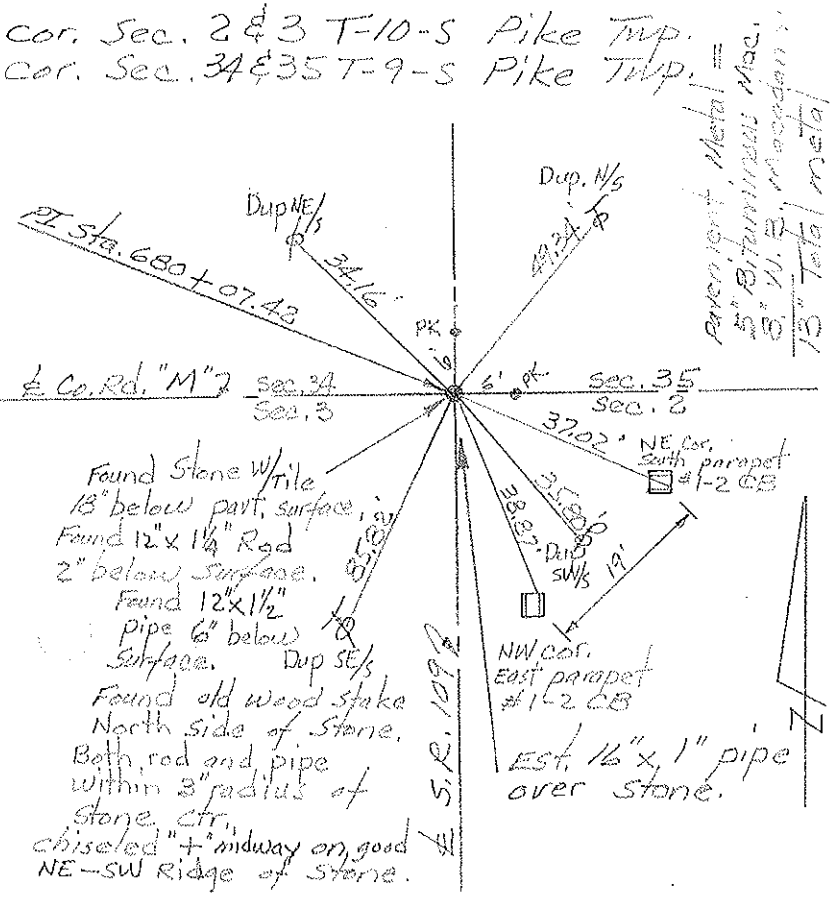
W 1/4 Post, Sec. 2, PIKE TWP. T-10-5
 E 1/4 Post, Sec. 3, PIKE TWP. T-10-5

Made diligent & extensive search for this recorded 1/4 Post Stone. Both old witness trees gone.

Found very old wood stake (12"±) approx 12" below part. surface. Stake was in a vertical position and surrounded with brick — accepted same. 1/4 Post is 0.3 West of ctr. of 18' Bit. Mac. Pavt.

Est. 29" x 1" pipe 3" below surface. Dup N/s Cor. post
 chiseled "+" SW Cor 4" Gene. Cistern Tap
 Dup SW/s
 Dup SW/s Panel post

S 1/4 post, Sec. 34 T-9-5
 N 1/4 post, Sec. 3 T-10-5

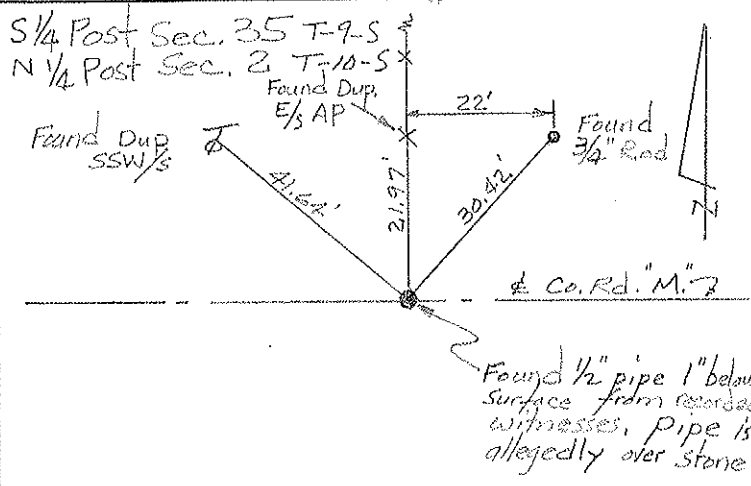


Found chiseled "+" ctr. south parapet #1-2 CB
 Rod is 3 1/2" N of ctr. of 1/6 Pavt. #1-2 Rd "M" 7

Found I Rod 2" below surface. Rod is allegedly over stone.

Found chiseled "+" ctr. south parapet #1-2 CB

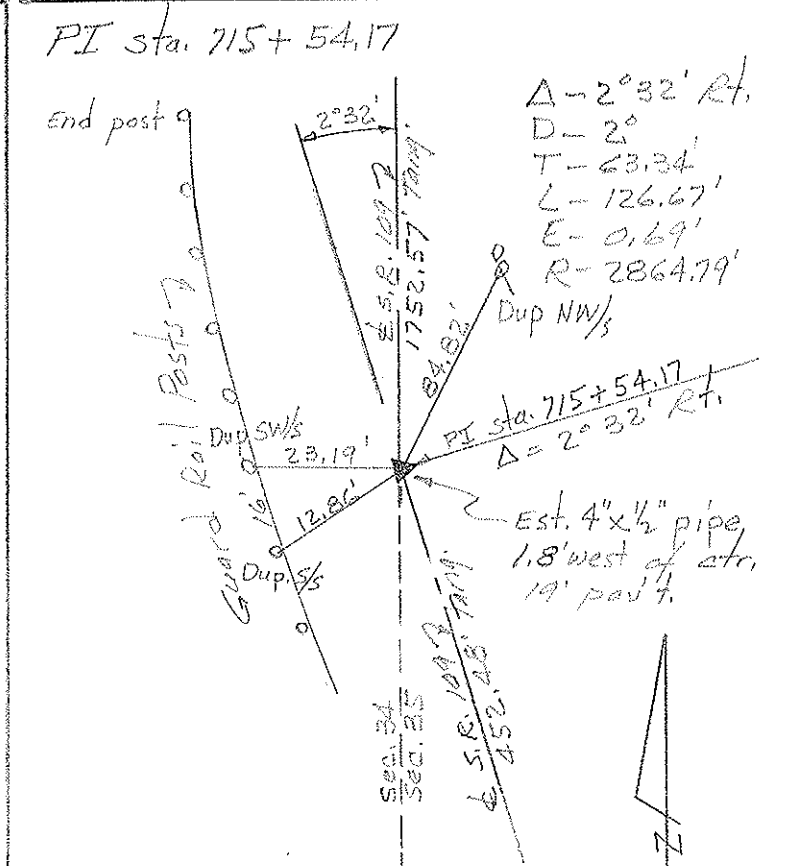
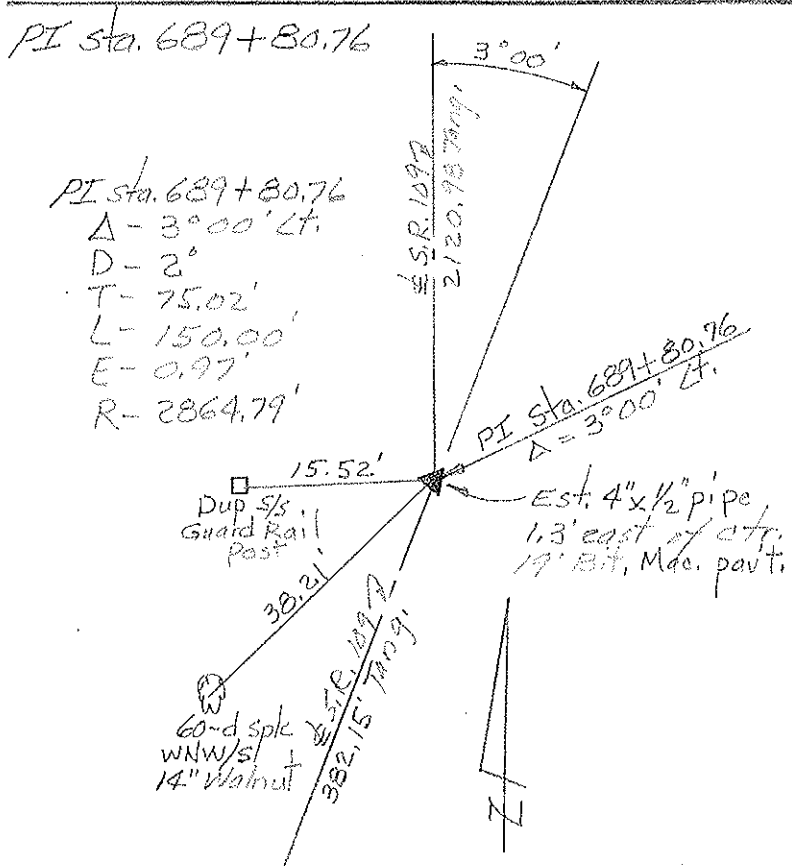
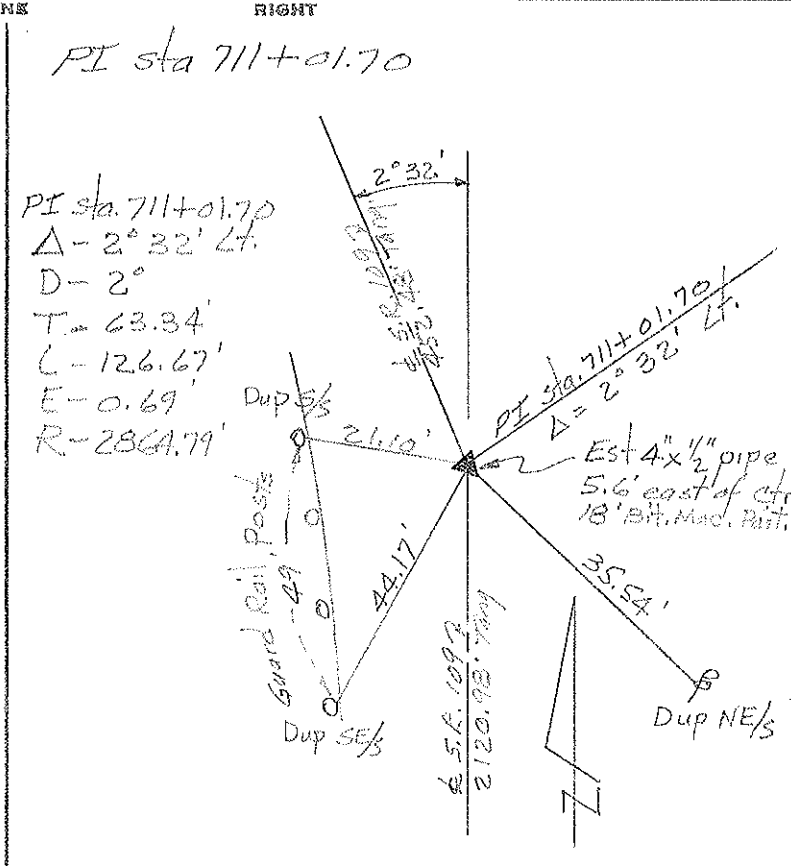
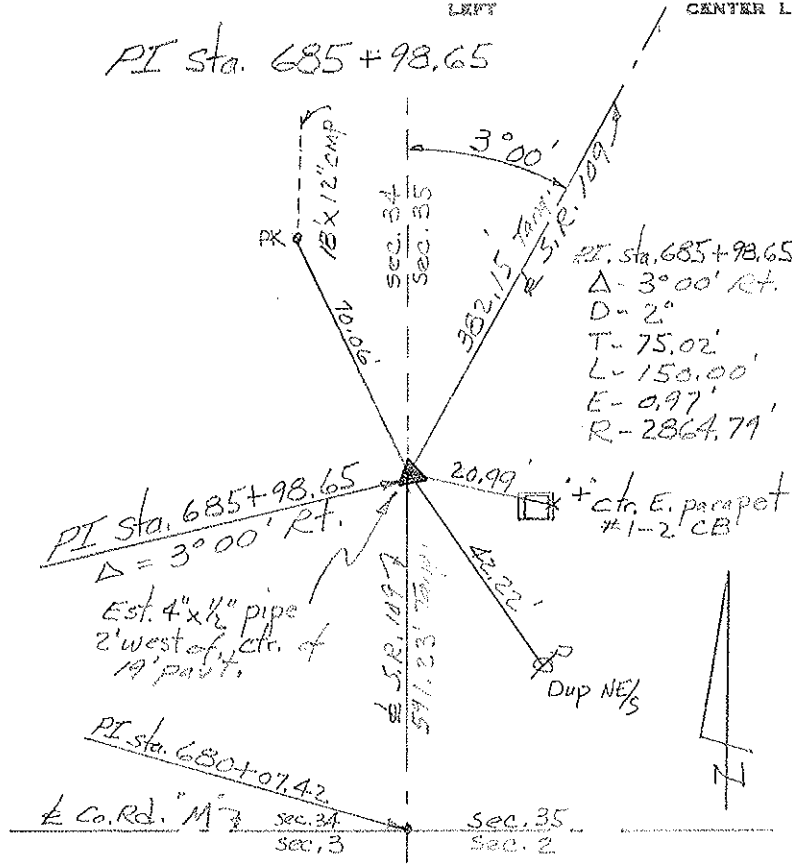
60-d spt. NNE/s 25" Walnut
 60-d spt. N/s 20" Walnut



PERSONNEL TITLE PERSONNEL TITLE
 Red Beach
 Newcomb
 Knappe
 Wise

COUNTY FULTON DATE Dec 1970
 S. R. 109 WEATHER _____
 SEC. PIKE TWP T-9-S TEMP. _____

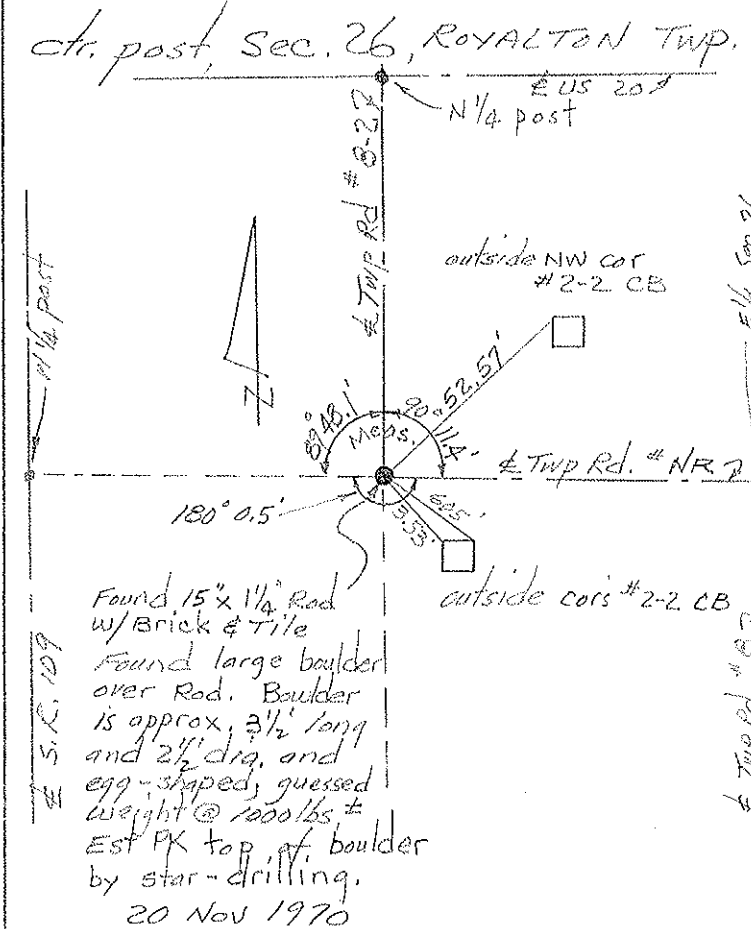
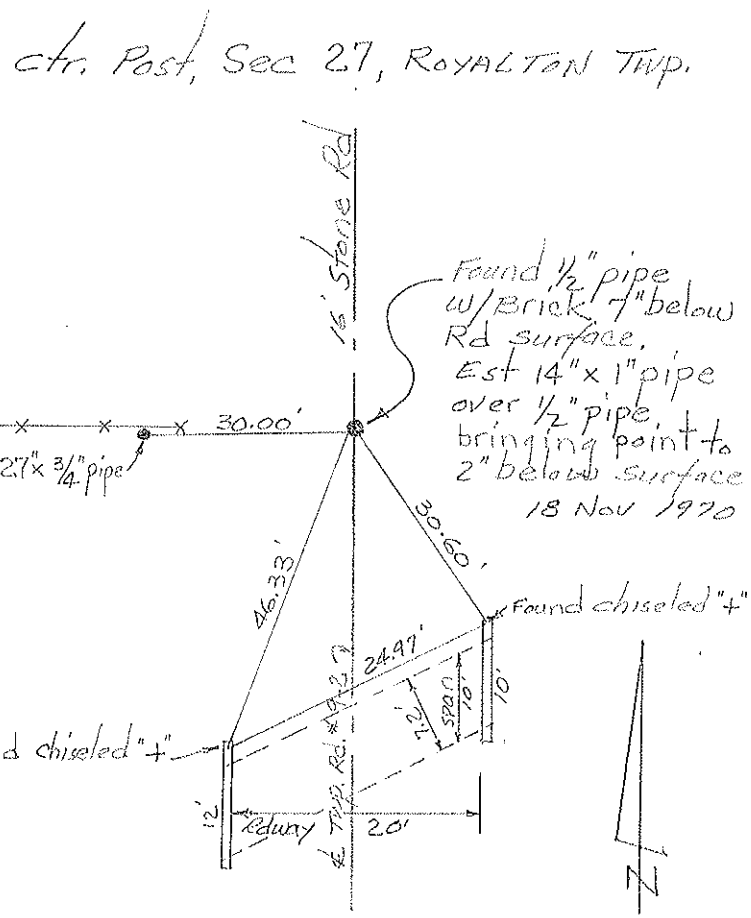
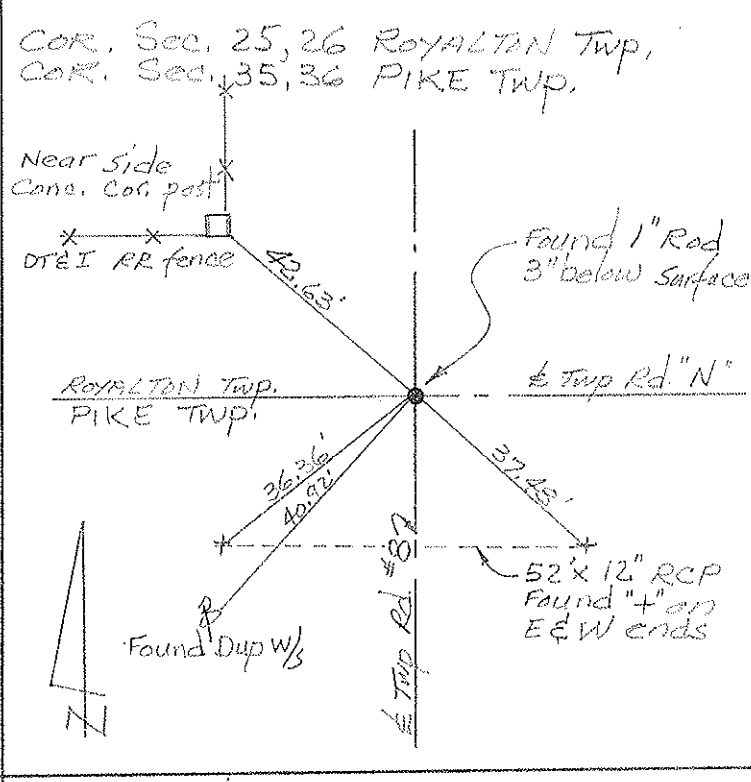
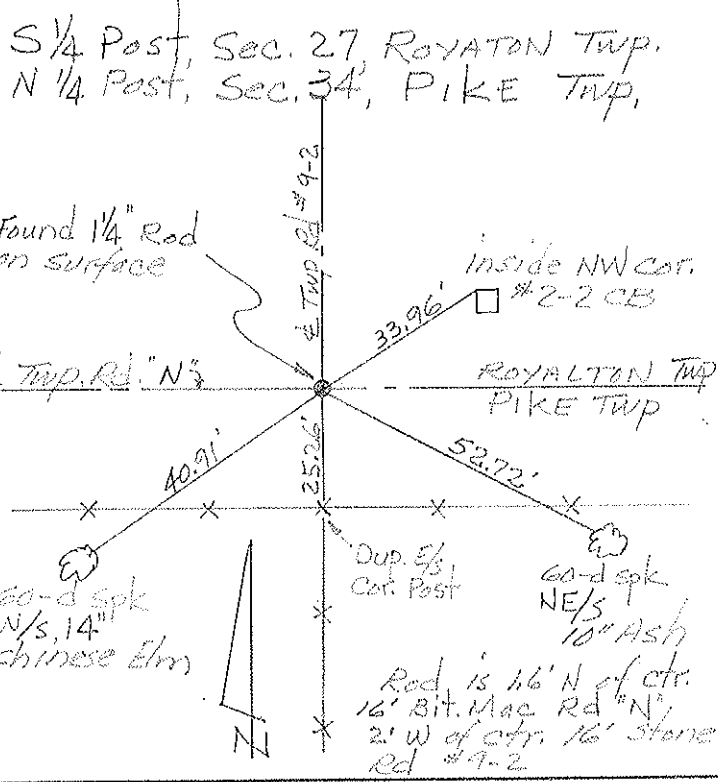
DESCRIPTION CONTROL POINTS JOB NO. _____



PERSONNEL TITLE PERSONNEL TITLE
 Rod Beach _____
 Newcomb _____
 Knape _____
 Wise _____

COUNTY FULTON DATE Nov 1970
 S. R. 109 WEATHER _____
 SEC. PIKE - ROYALTON TEMP. _____

DESCRIPTION CONTROL POINTS JOB NO. _____

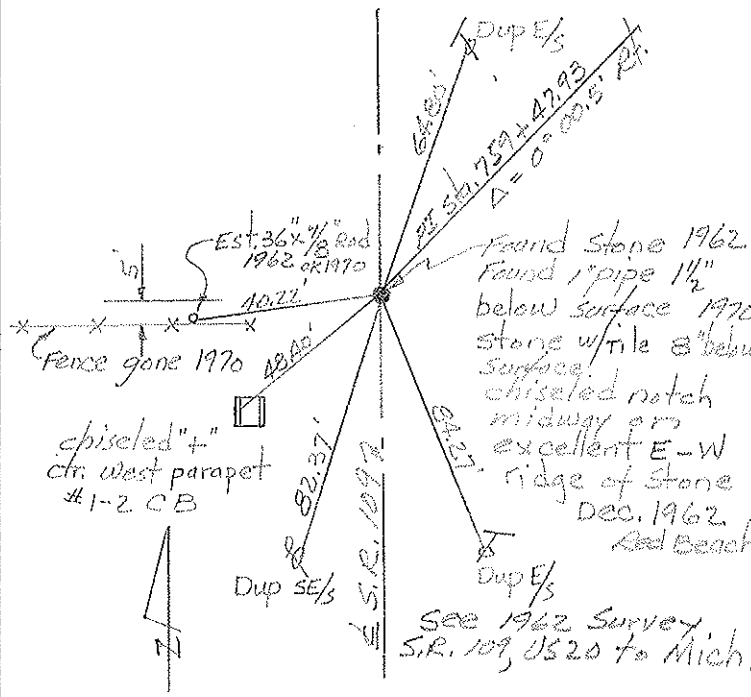
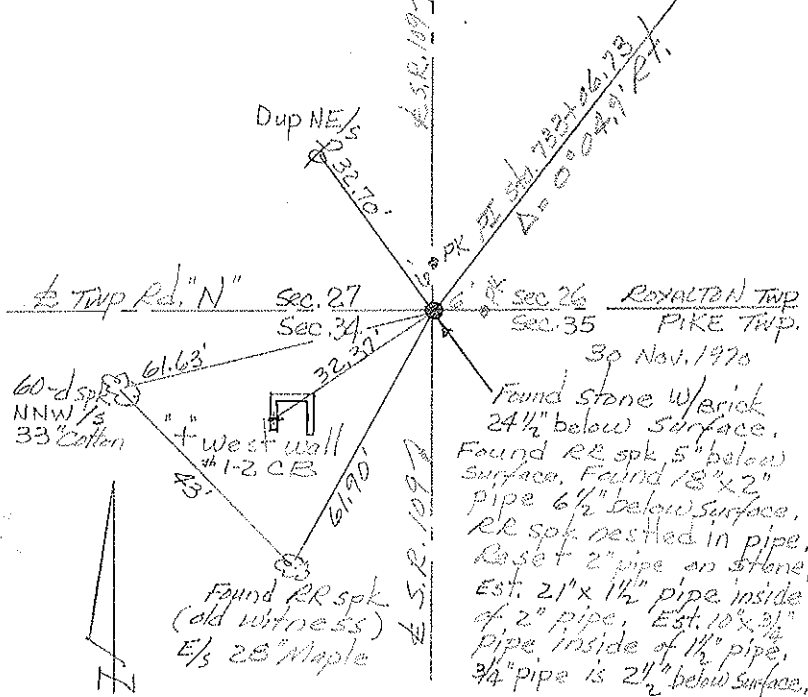


PERSONNEL	TITLE	PERSONNEL	TITLE	COUNTY	DATE
Red Beach				FULTON	Dec 1970
Newcomb					
Knape				S. R. 109	WEATHER
Wise				SEC. PIKE - ROYALTON	TEMP.

CONTROL POINTS

Cor. Sec. 34, 35 PIKE Twp T-9-S
 Cor. Sec. 26, 27 ROYALTON Twp

W 1/4 post Stone, Sec. 26 ROYALTON Twp.
 E 1/4 post Stone, Sec. 27 ROYALTON Twp



S 1/4 Post Stone, Sec. 26 ROYALTON TWP.
 N 1/4 Post Stone, Sec. 35 PIKE TWP. T-9-S

E 1/4 post Sec. 34 PIKE TWP. T-9-S
 W 1/4 post, Sec. 35 PIKE TWP. T-9-S

