

O.D.O.T. DISTRICT 2 SURVEY OFFICE (USE ONLY)

PERSONNEL _____ REFERENCE NO. 11 A SHEET 29 OF 50
 NOTES HOMAN DATE 5/11/12 ROUTE SR 120
 H.C. ROUSOS WEATHER SUNNY COUNTY FULTON
 R.C. HOMAN TEMP. 55° TOWNSHIP ROYALTON
 SECTION 10
 DWG BY RHOADES PID PAVETRAIN T 9 N R 3 E

TYPE MONUMENT SM.R.R.SPIKE

ON SURFACE - ~~BELOW~~ ON _____

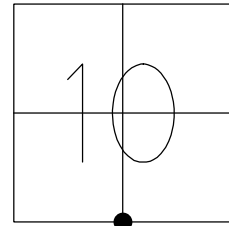
OFFSET 0.8' \odot PAVEMENT LT : ~~RT~~

9.5' TO LT EDGE PAVEMENT

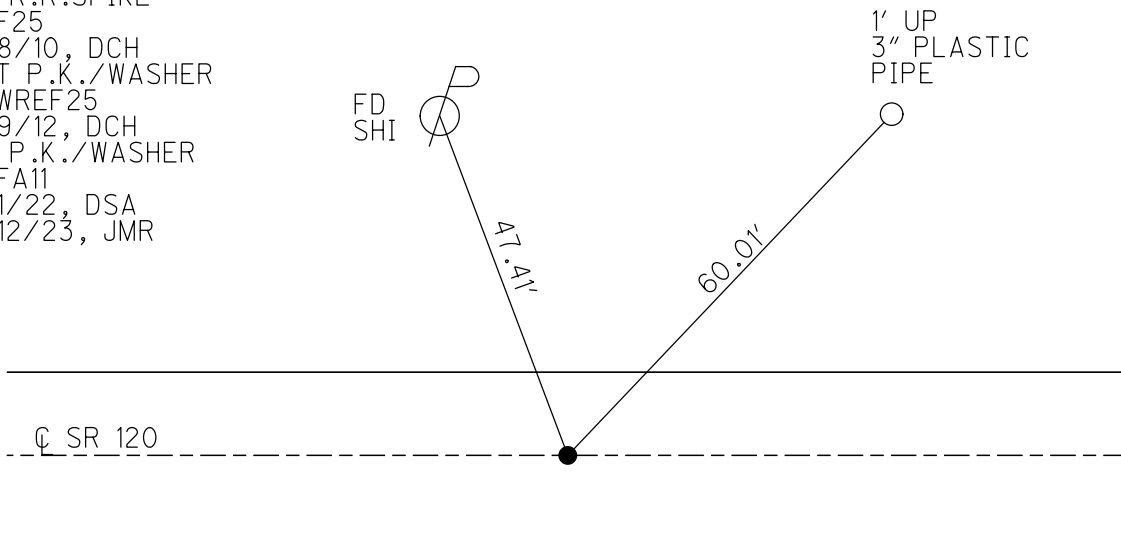
STATION: 360+32.08

HORIZ. DATUM: NAD83 2011 GEOID: NAVD88 2018

GRID: NORTHING: 744471.855 EASTING: 1546173.833



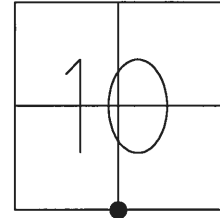
RECORD:
 FD SM.R.R.SPIKE
 6/14/90, IRS
 SET R.R.SPIKE
 9/20/90, DC
 FD R.R.SPIKE
 REF25
 6/8/10, DCH
 SET P.K./WASHER
 NEWREF25
 8/9/12, DCH
 FD P.K./WASHER
 REFA11
 7/1/22, DSA
 4/12/23, JMR



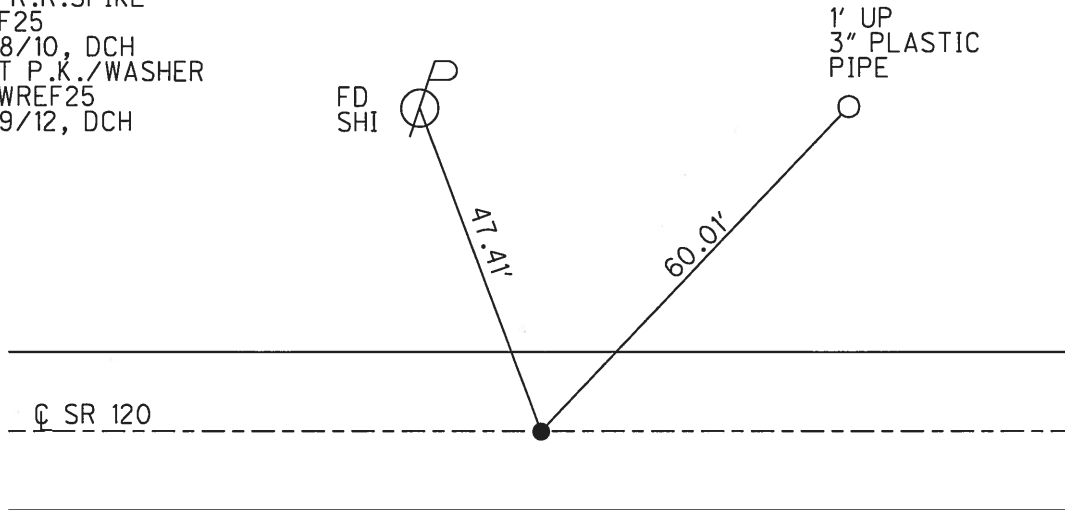
O.D.O.T. DISTRICT 2 SURVEY OFFICE (USE ONLY)

PERSONNEL _____ REFERENCE NO. 11 A SHEET 26 OF 45
 NOTES HOMAN DATE 5/11/12 ROUTE SR 120
 H.C. ROUSOS WEATHER SUNNY COUNTY FULTON
 R.C. HOMAN TEMP. 55° TOWNSHIP ROYALTON
 _____ SECTION 10
 _____ T 9 N R 3 E

TYPE MONUMENT SM.R.R.SPIKE
 ON SURFACE - ~~BELOW~~ ON _____
 LEFT - ℄ PAV'T - ~~RIGHT~~ 0.8'
9.5' TO LT EDGE PAVEMENT
 S.L.M. 360+32.08
 GRID: NORTHING: 744471.820 EASTING: 1546173.754



RECORD:
 FD SM.R.R.SPIKE
 6/14/90, IRS
 SET R.R.SPIKE
 9/20/90, DC
 FD R.R.SPIKE
 REF25
 6/8/10, DCH
 SET P.K./WASHER
 NEWREF25
 8/9/12, DCH



O.D.O.T. DISTRICT 2 SURVEY OFFICE

PERSONNEL _____

REFERENCE NO. 11 A

SHEET 26 OF 45

NOTES STONE

DATE 6/14/90

ROUTE SR 120

H.C. CURTIS

WEATHER WARM

COUNTY FULTON

R.C. HOUSEHOLDE

TEMP. 78°

TOWNSHIP ROYALTON

SECTION 10

T 9 N R 3 E

TYPE MONUMENT SM.SPIKE

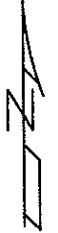
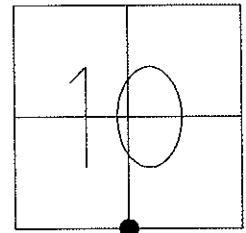
ON SURFACE - ~~BELOW~~ ON

LEFT - Q PAV'T - ~~RIGHT~~ 0.8'

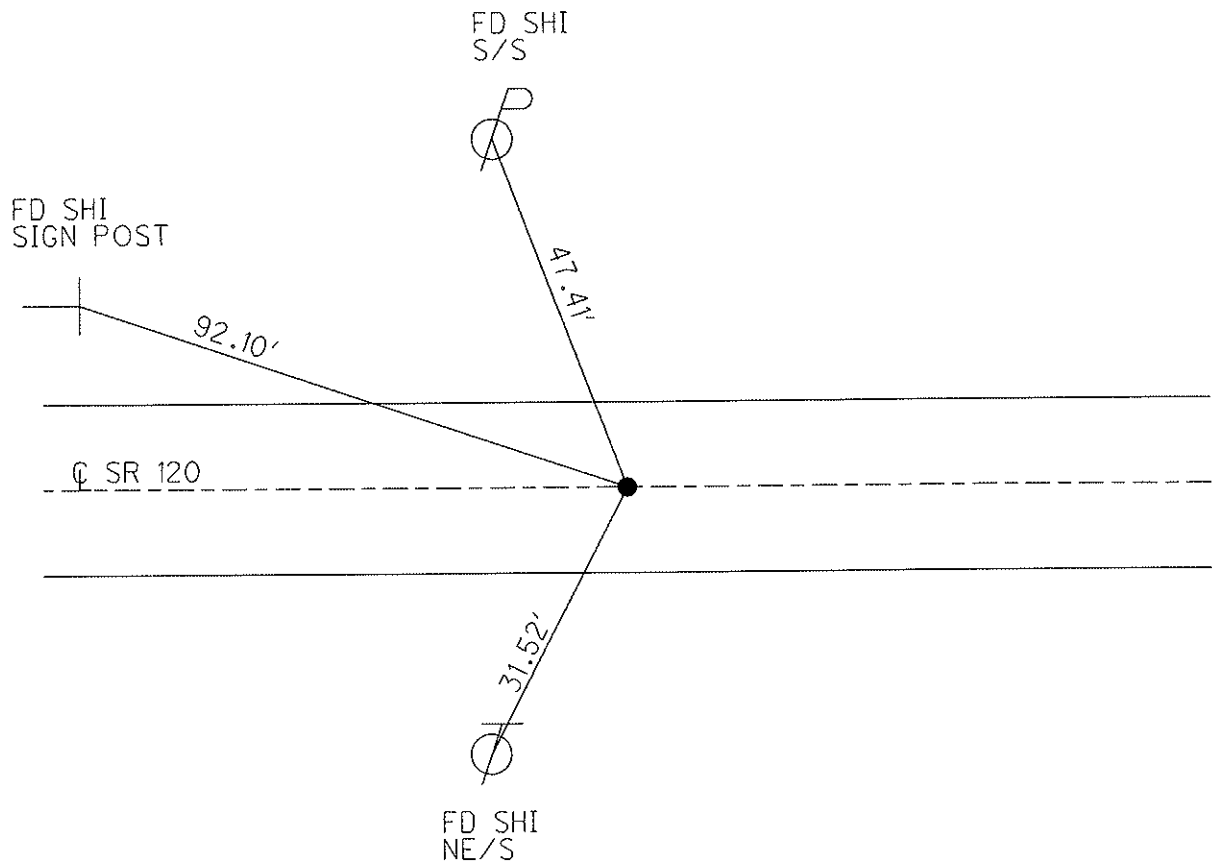
 TO EDGE PAVEMENT

S.L.M. 359+93

Grid: Northing: _____ Easting: _____



SET R.R.SPIKE
TO SURFACE
9/20/90, DC



O.D.O.T. DISTRICT 2 SURVEY OFFICE

PERSONNEL _____

REFERENCE NO. 11A

SHEET 20 OF 20

NOTES 1. Stone

H.C. D. Curtis

R.C. J. Hauschalter

DATE 17 June 90

WEATHER Warm

TEMP. 78°

ROUTE SR # 120

COUNTY Fulton

TOWNSHIP Royalton

SECTION _____

T _____ R _____

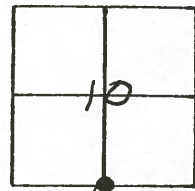
TYPE MONUMENT Spk. (SM.)

ON SURFACE - BELOW Surface

LEFT - ~~C~~ PAV'T. - RIGHT 0.8' Lt.

_____ TO _____ EDGE PAVEMENT

S.L.M. 359+93



SET R.R. SPK. TO SURFACE
9-20-90
DJC

