

O.D.O.T. DISTRICT 2 SURVEY OFFICE (USE ONLY)

PERSONNEL _____ REFERENCE NO. 12 A SHEET 31 OF 50
 NOTES HOMAN DATE 5/11/12 ROUTE SR 120
 H.C. ROUSOS WEATHER SUNNY COUNTY FULTON
 R.C. HOMAN TEMP. 60° TOWNSHIP ROYALTON
 DWG BY RHOADES PID PAVETRAIN SECTION 11
 T 9 N R 3 E

TYPE MONUMENT MONBOX W/1" IPIN

ON SURFACE - ~~BELOW~~ ON

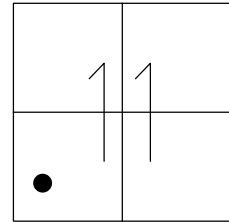
OFFSET \odot PAVEMENT 10' ~~RT~~ : RT

23.4' TO LT EDGE PAVEMENT

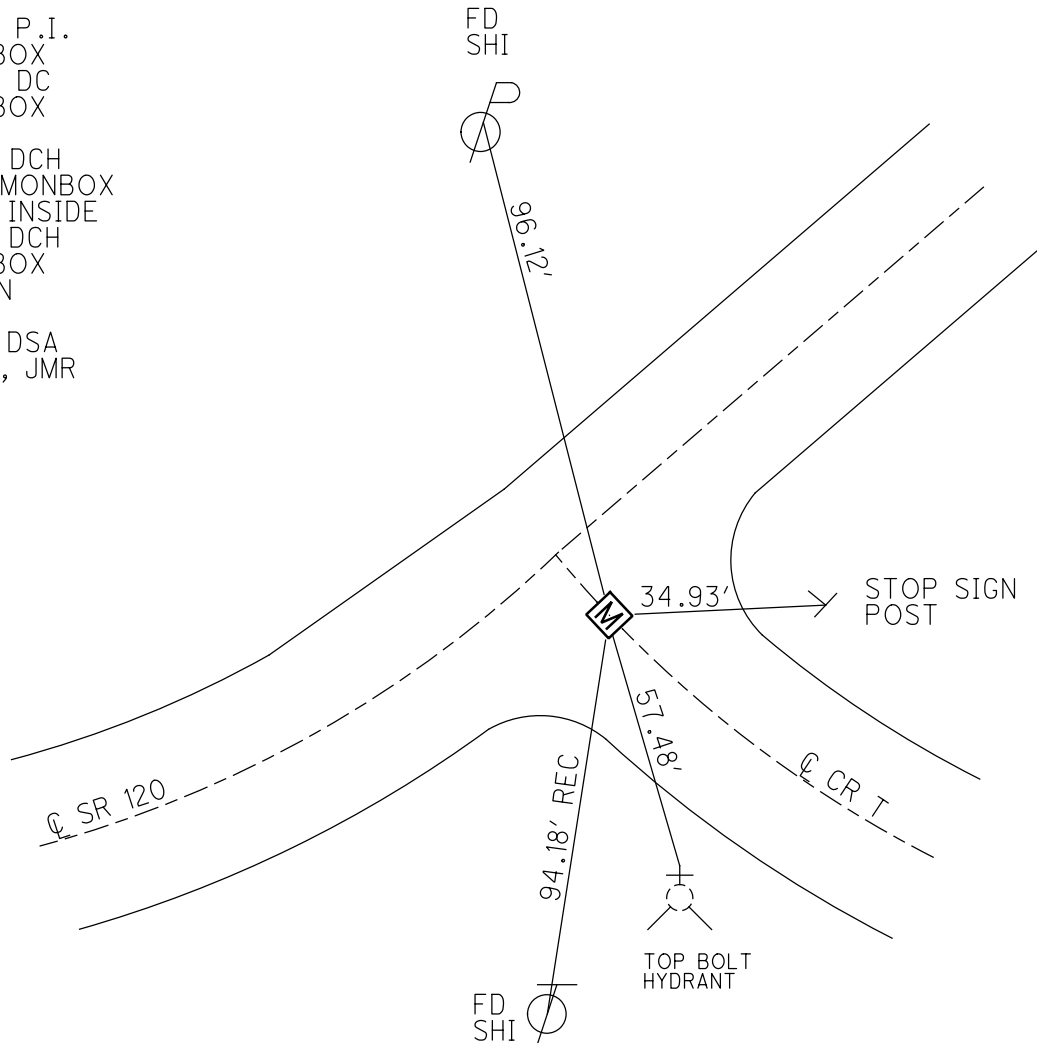
STATION: 388+66.95

HORIZ. DATUM: NAD83 2011 GEOID: NAVD88 2018

GRID: NORTHING: 744520.563 EASTING: 1548998.514



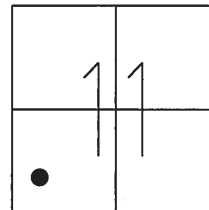
RECORD: P.I.
 FD MONBOX
 5/12/81, DC
 FD MONBOX
 REF27
 6/8/10, DCH
 FD NEW MONBOX
 NO IPIN INSIDE
 5/11/12, DCH
 FD MONBOX
 W/1" IPIN
 REFA12
 7/1/22, DSA
 4/12/23, JMR



O.D.O.T. DISTRICT 2 SURVEY OFFICE (USE ONLY)

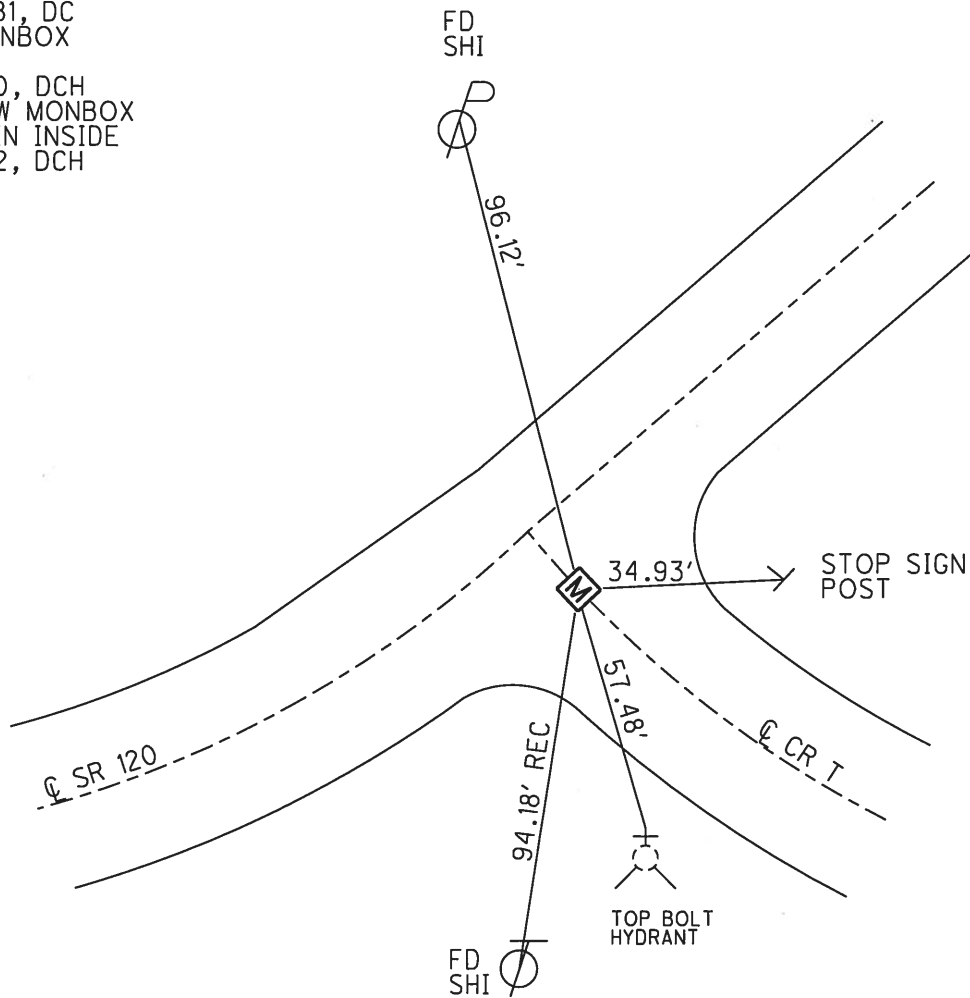
PERSONNEL _____ REFERENCE NO. 12 A SHEET 28 OF 45
 NOTES HOMAN DATE 5/11/12 ROUTE SR 120
 H.C. ROUSOS WEATHER SUNNY COUNTY FULTON
 R.C. HOMAN TEMP. 60° TOWNSHIP ROYALTON
 _____ SECTION 11
 _____ T 9 N R 3 E

TYPE MONUMENT MONBOX
 ON SURFACE - ~~BELOW~~ ON _____
~~LEFT~~ - C PAV'T - RIGHT 10'
23.4' TO LT EDGE PAVEMENT
 S.L.M. 388+66.95



GRID: NORTHING: 744520.522 EASTING: 1548998.526

RECORD: P.I.
 FD MONBOX
 5/12/81, DC
 FD MONBOX
 REF 27
 6/8/10, DCH
 FD NEW MONBOX
 NO IPIN INSIDE
 5/11/12, DCH



O.D.O.T. DISTRICT 2 SURVEY OFFICE

PERSONNEL _____

REFERENCE NO. 12 A

SHEET 28 OF 45

NOTES STONE

DATE 5/12/81

ROUTE SR 120

H.C. NEUSER

WEATHER CLEAR

COUNTY FULTON

R.C. CURRIS

TEMP. 55°

TOWNSHIP ROYALTON

MICHALAK

SECTION 11

T 9 N R 3 E

TYPE MONUMENT MON.BOX

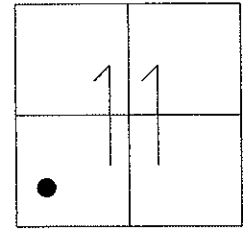
ON SURFACE - ~~BELOW~~ ON _____

~~LEFT~~ - Q PAV'T - RIGHT 10'

_____ TO _____ EDGE PAVEMENT

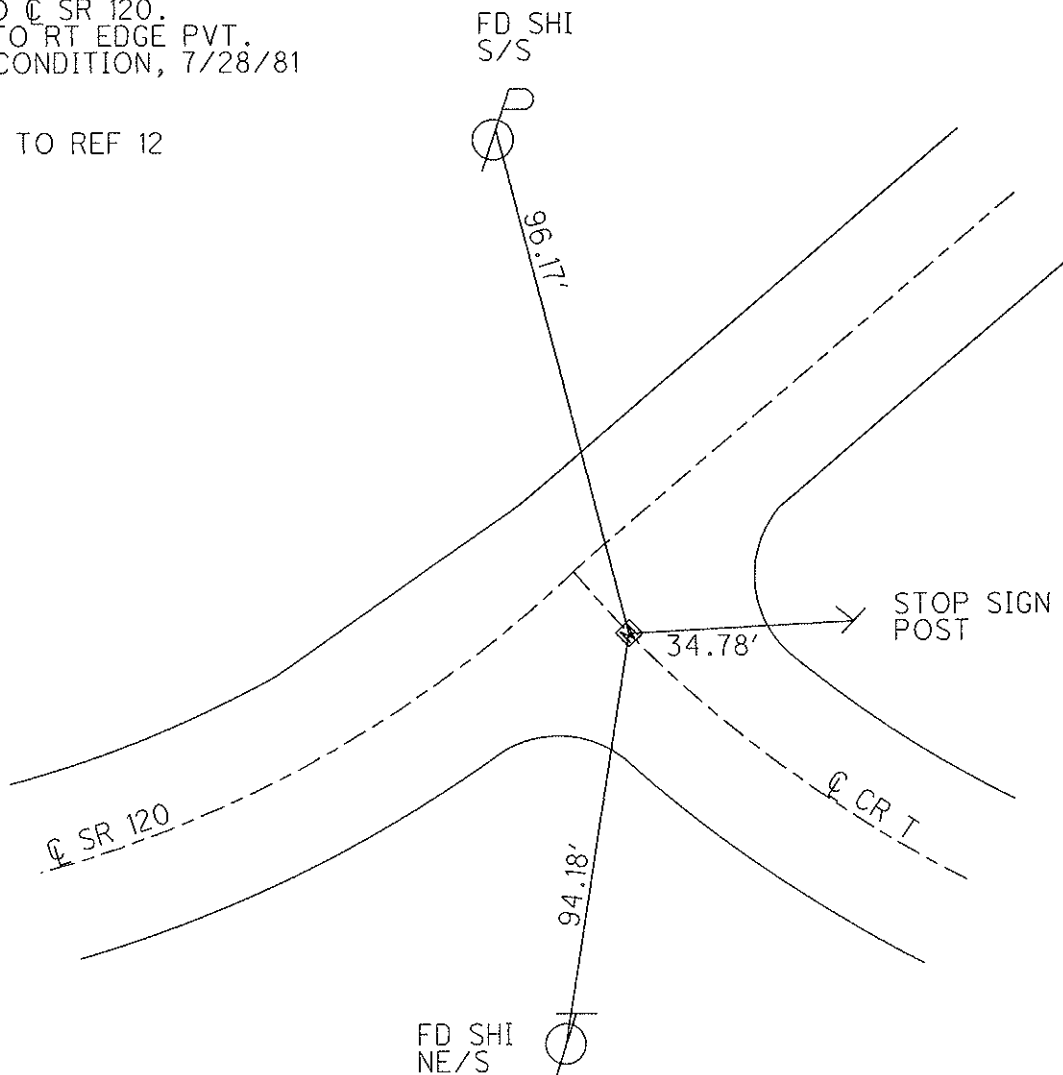
S.L.M. 389+13

Grid: Northing: _____ Easting: _____



FD MON.BOX TO SURFACE
P.I. TO Q SR 120.
20.2' TO RT EDGE PVT.
GOOD CONDITION, 7/28/81

NOTE:
174.76' TO REF 12



O.D.O.T. DISTRICT 2 SURVEY OFFICE

PERSONNEL

REFERENCE NO. 12A

SHEET 4 OF 18

NOTES I. STONE

DATE 5-12-81

ROUTE S.R. 120

H.C. P. NEUSER

WEATHER CLEAR

COUNTY FULTON

R.C. D. CURRIS

TEMP. 55°

TOWNSHIP ROYALTON

R. MICHALAK

SECTION 11

T 9 S R 3 E

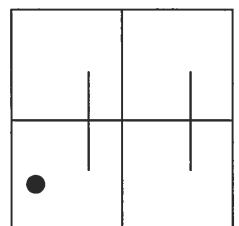
TYPE MONUMENT MON BOX

ON SURFACE - ~~BELOW~~ ON

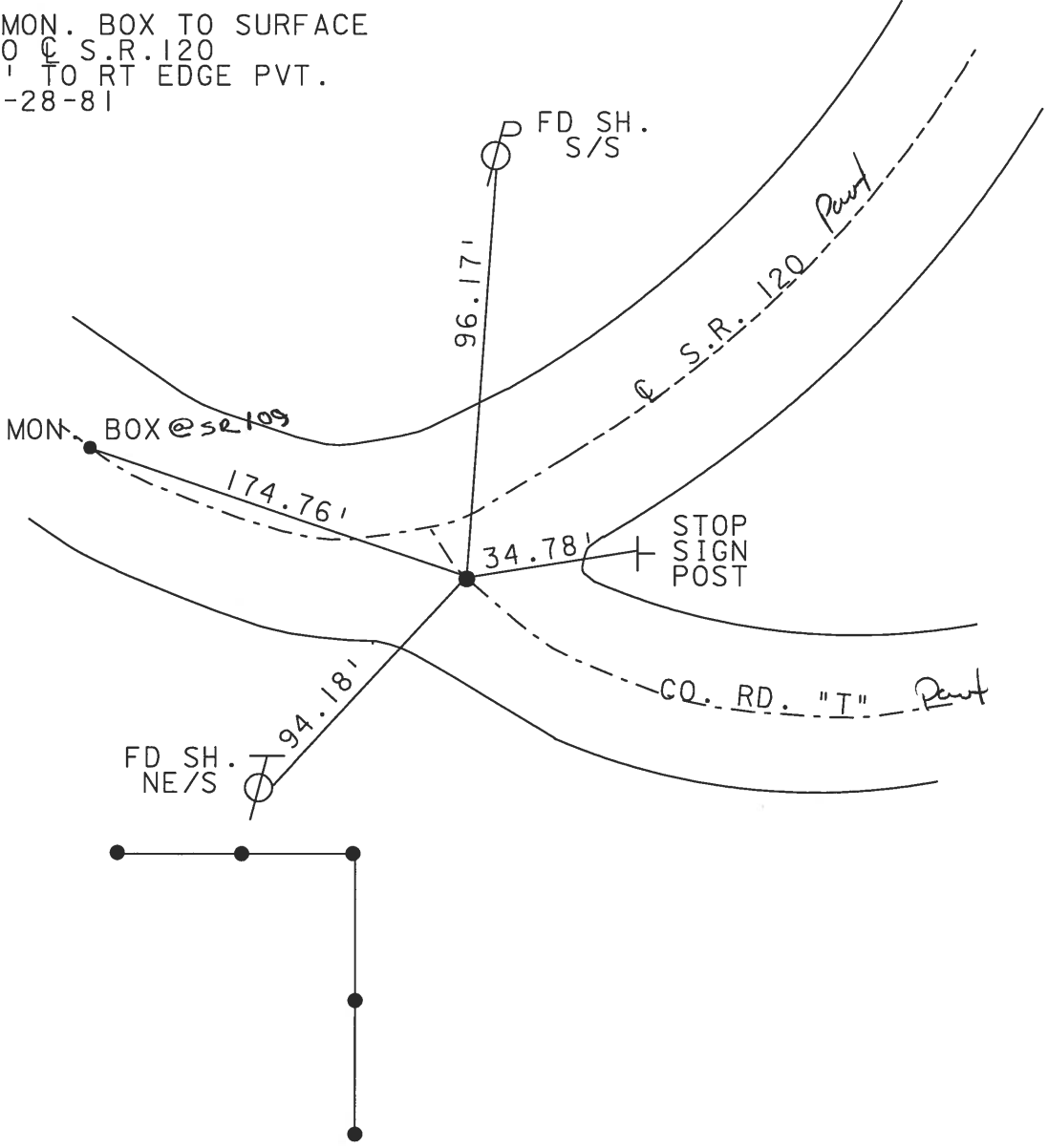
~~LEFT~~ - Q PAV'T - RIGHT 10'

TO EDGE PAVEMENT

S.L.M. 389+13



FD. MON. BOX TO SURFACE
 PI TO Q S.R. 120
 20.2' TO RT EDGE PVT.
 OK 7-28-81



ODOT. DISTRICT 2 SURVEY OFFICE

SHEET 1 OF

County Fulton S.R. 120

Date 12 May 81

Township Royalton

Weather Clear

Section 11

Temp. 55°


T N, R E

Personnel I. Stone

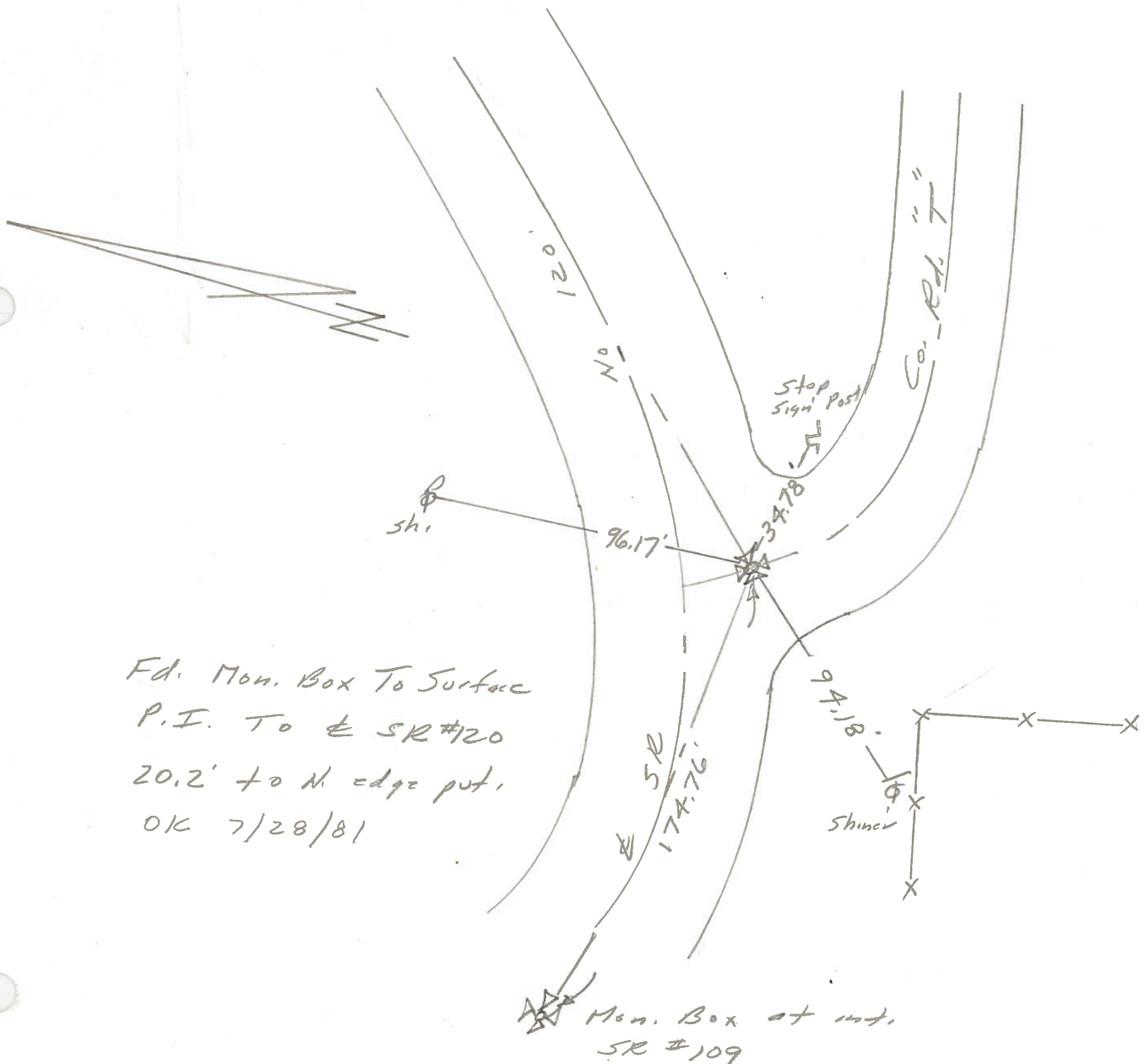
P. Neuser

D. Curtis

R. Michalak



REF. No. 12A



PERSONNEL	TITLE	PERSONNEL	TITLE
Tomsic			
Granata			
Vanzo			
Boyle			

COUNTY Fulton DATE July 11, 1973
 S. R. 120 WEATHER _____
 SEC. Royalton Twp. TEMP. _____

DESCRIPTION _____ LEFT _____ CENTER LINE _____ RIGHT _____ JOB NO. _____

