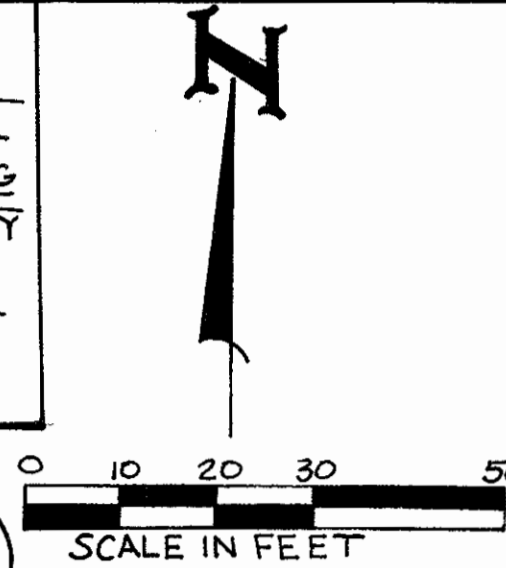
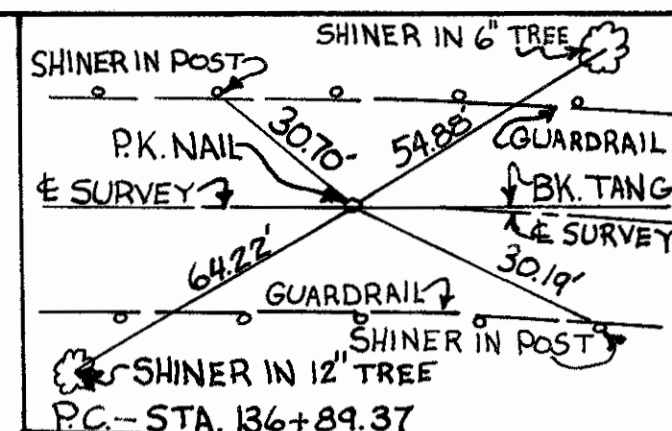
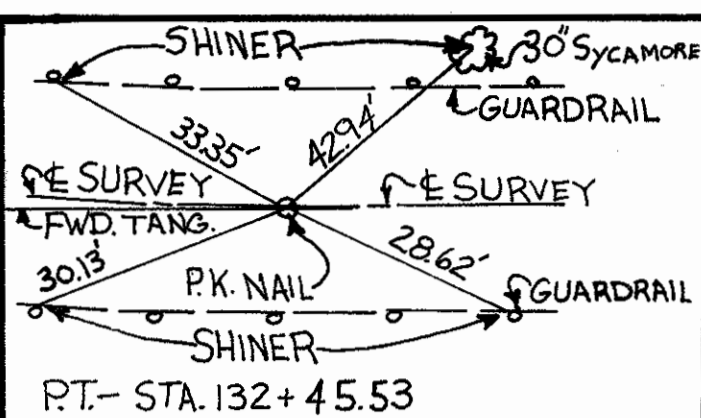


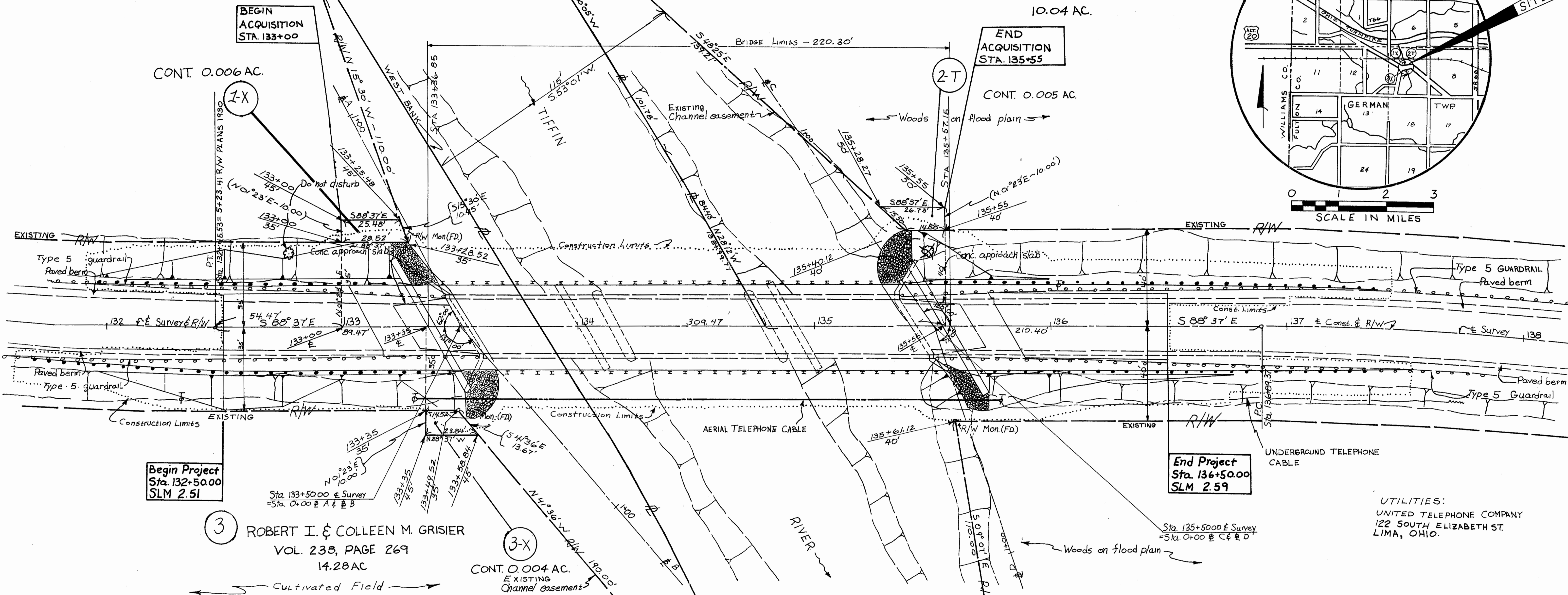
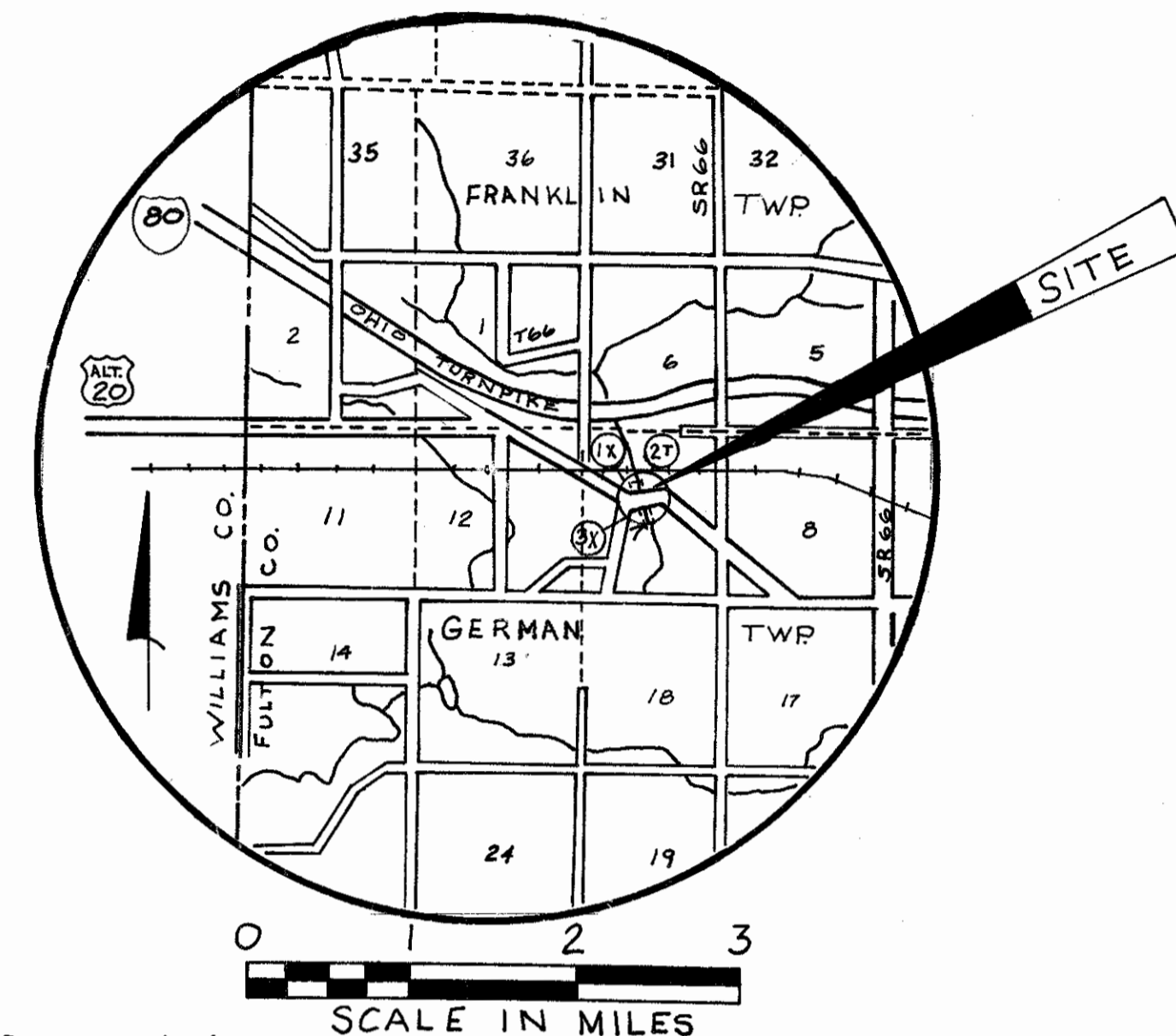
N.E. 1/4, SEC. 7, T 7N, R 5E, GERMAN TWP



FUL-20A-253

1 JESSE H. STORRER, ET AL.
VOL. 217, PAGE 342
15.35 AC.

2 DUANE R. NICOLEN
VOL. 241, PAGE 406
10.04 AC.



Begin Project
Sta. 132+50.00
SLM 2.51

End Project
Sta. 136+50.00
SLM 2.51

3 ROBERT I. & COLLEEN M. GRISIER
VOL. 238, PAGE 269
14.28 AC

3-X CONT. 0.004 AC.
EXISTING Channel easement

UTILITIES:
UNITED TELEPHONE COMPANY
122 SOUTH ELIZABETH ST.
LIMA, OHIO.

WILLIAM VAN ENGELENBURG

PAR NO.	OWNER	DEED RECORD		DEED AREA ACRES	TOTAL PRO ACRES	TOTAL TAKE ACRES	PRO IN TAKE ACRES	NET TAKE ACRES	RESIDUE ACRES	REMARKS
		VOL.	PAGE							
1-X	JESSE H. STORRER, ET AL.	217	342 (201)	15.35		0.006	-	0.006	15.344	TO GRADE SLOPE, INSTAL RIP-RAP
2-T	DUANE R. NICOLEN	241	406	10.04		0.005	-	0.005	10.035	WORK AREA TO PLACE RIP-RAP
3-X	ROBERT I. & COLLEEN M. GRISIER	238	269	14.28		0.004	-	0.004	14.276	TO GRADE SLOPE

Parcel Recorded
V242 p. 667
V242 p. 671

NOTE: EXISTING CHANNEL EASEMENTS PURCHASED IN VOL. 125, PAGE 249 MARCH 3rd, 1931, AND VOL. 125, PAGE 252 MARCH 5th, 1931 FULTON COUNTY RECORDERS OFFICE

PARCEL NO.	DATE	REMARKS
3-X	1-3-85	ADD "M" TO NAME
1-X	1-3-85	ADD VOL. & PAGE
2-T	1-3-85	NAME CHANGE

N.E. 1/4, SEC. 7, T 7N, R 5E, GERMAN TWP

R124 #3 A-25

A-52