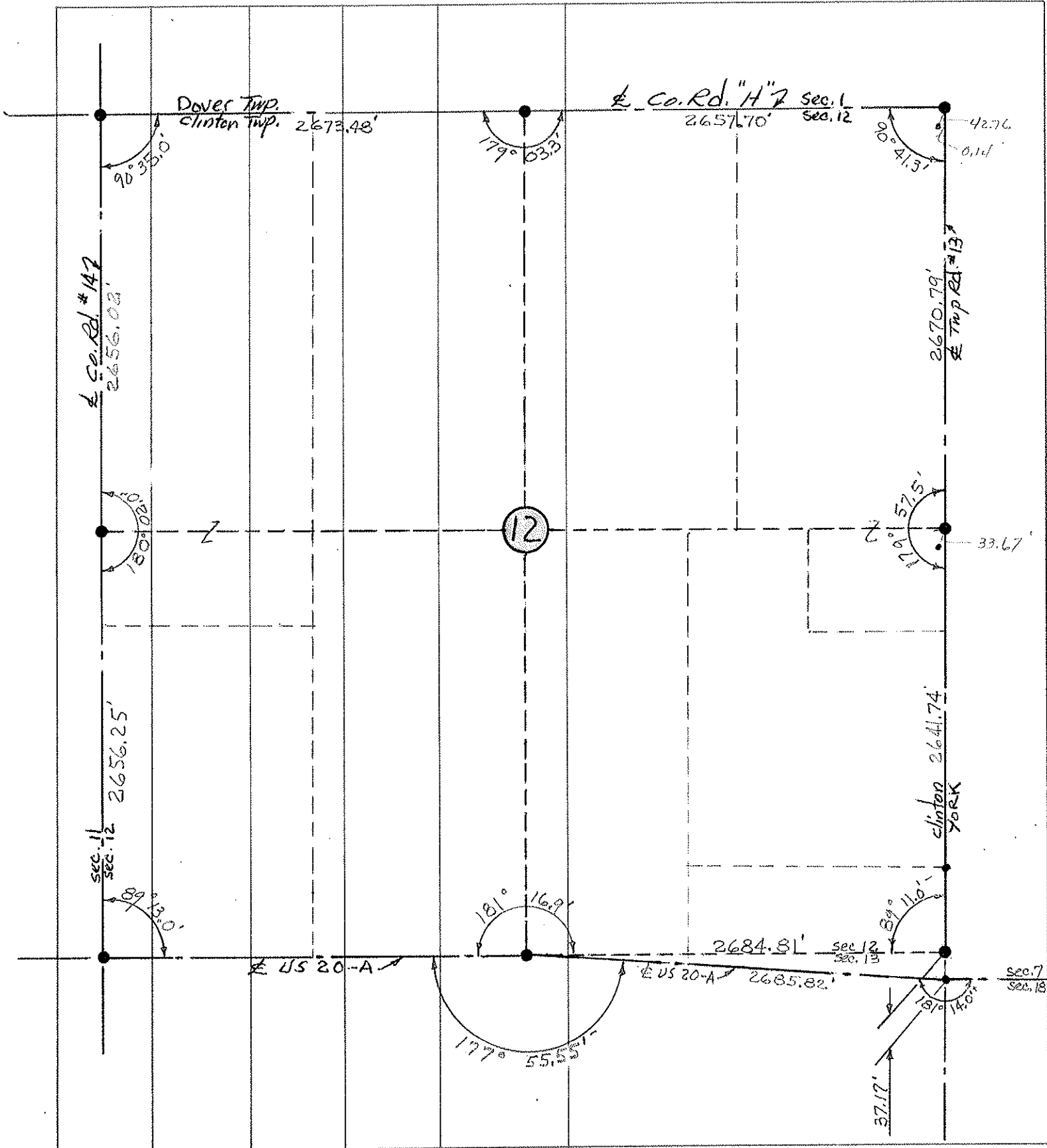


PERSONNEL	TITLE	PERSONNEL	TITLE	COUNTY	DATE
Red Beach				Fulton	Jan 1972
Newcomb				S. R.	US 20-A
Knape				SEC.	12, Clinton Twp. T-7-N
Eriksen				WEATHER	

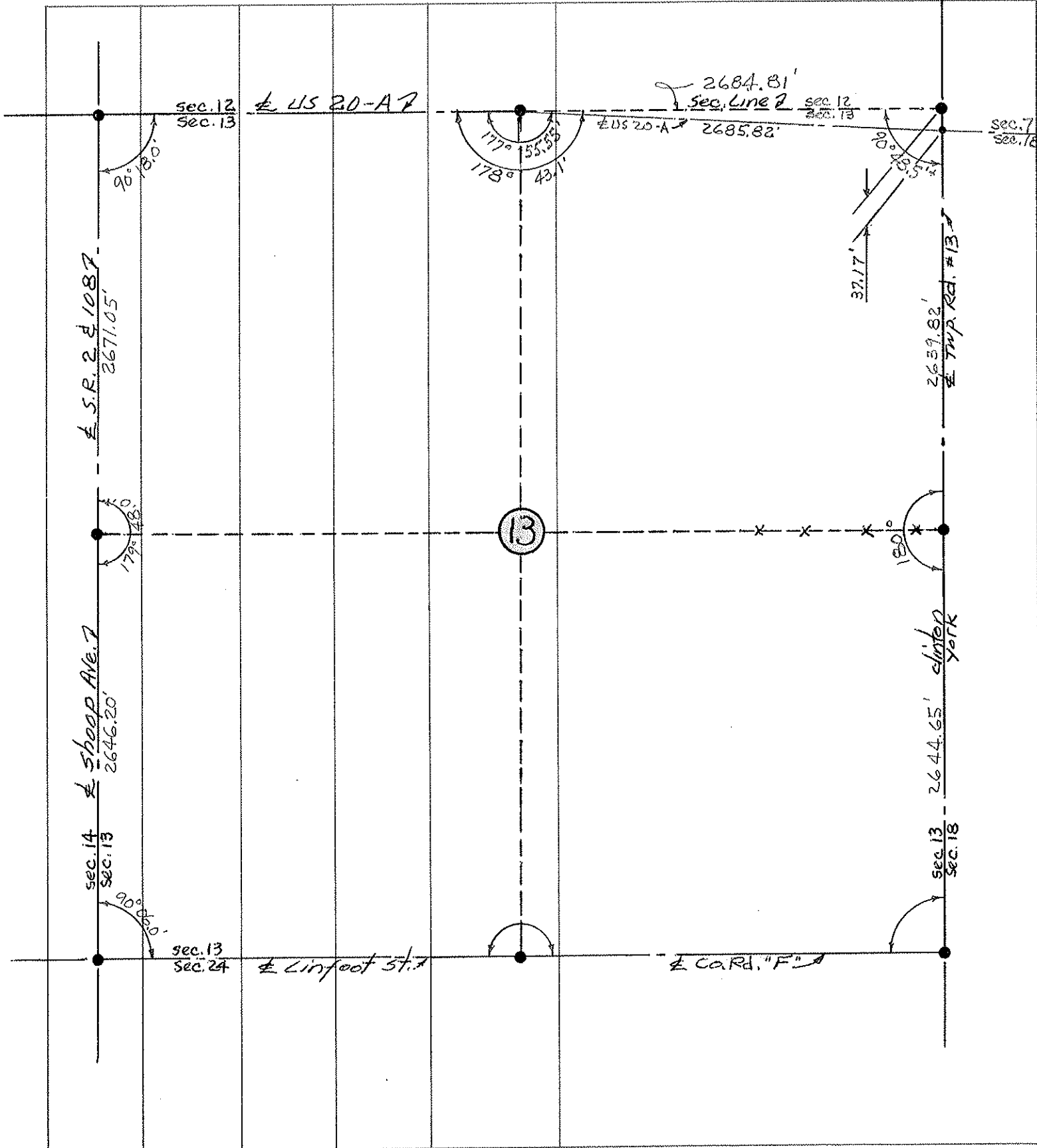
DESCRIPTION **ALIGNMENT & CONTROLS** JOB NO. \_\_\_\_\_

LEFT CENTER LINE RIGHT



PERSONNEL	TITLE	PERSONNEL	TITLE	COUNTY	FULTON	DATE	Jan 1972
Red Beach				S. R.	US 20-A	WEATHER	
Newcomb				SEC.	13 Clinton Twp. T-7-N	TEMP.	
Knape							
Eriksen							

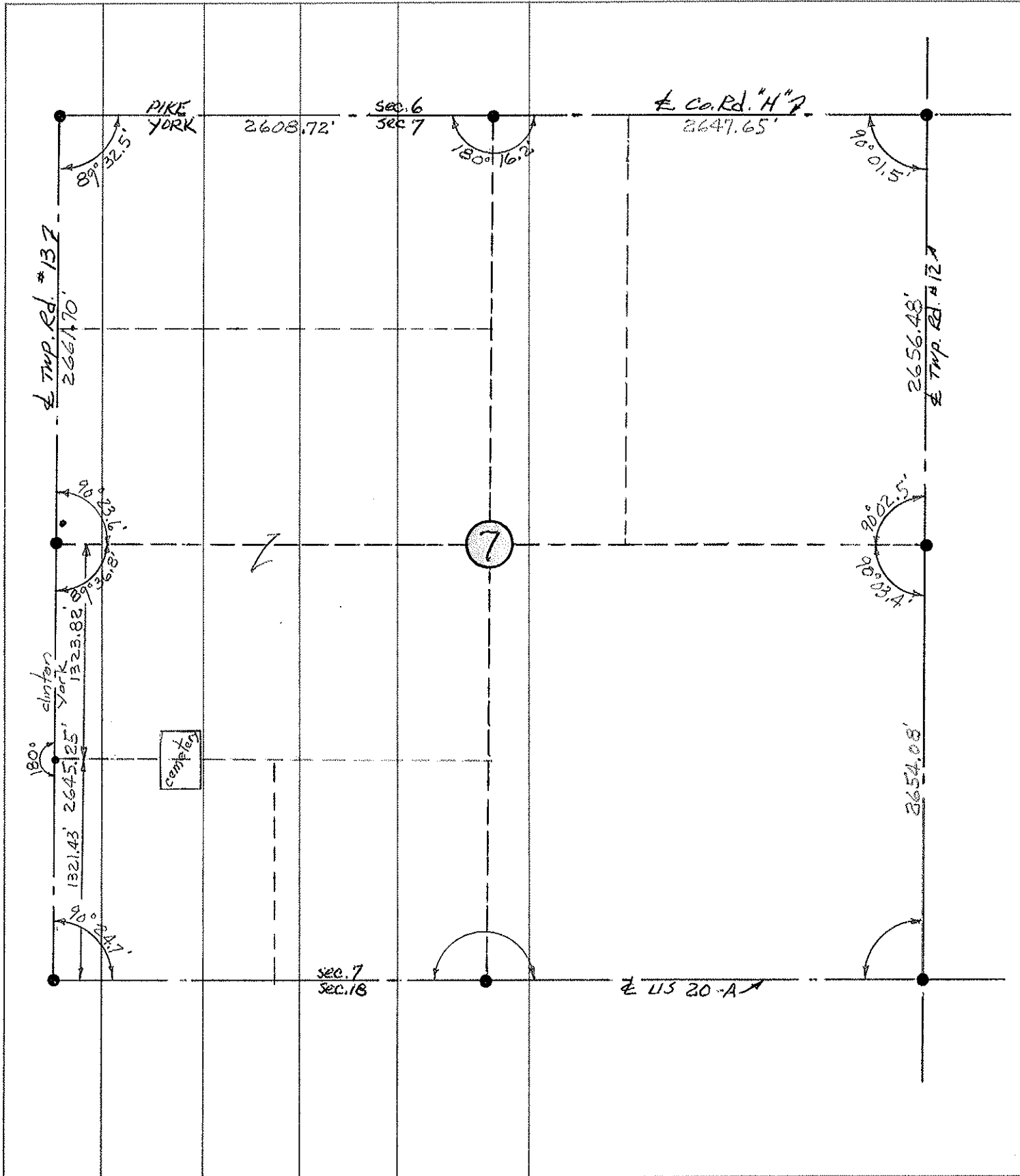
DESCRIPTION **ALIGNMENT & CONTROLS** JOB NO. \_\_\_\_\_



PERSONNEL	TITLE	PERSONNEL	TITLE	COUNTY	Fulton	DATE	Jan 1972
Red Beach				S. R.	US 20-A	WEATHER	
Newcomb				SEC.	7 YORK TWP. T-7-N	TEMP.	
Knape							
Eriksen							

DESCRIPTION ALIGNMENT & CONTROLS JOB NO. \_\_\_\_\_

LEFT CENTER LINE RIGHT



PERSONNEL TITLE PERSONNEL TITLE

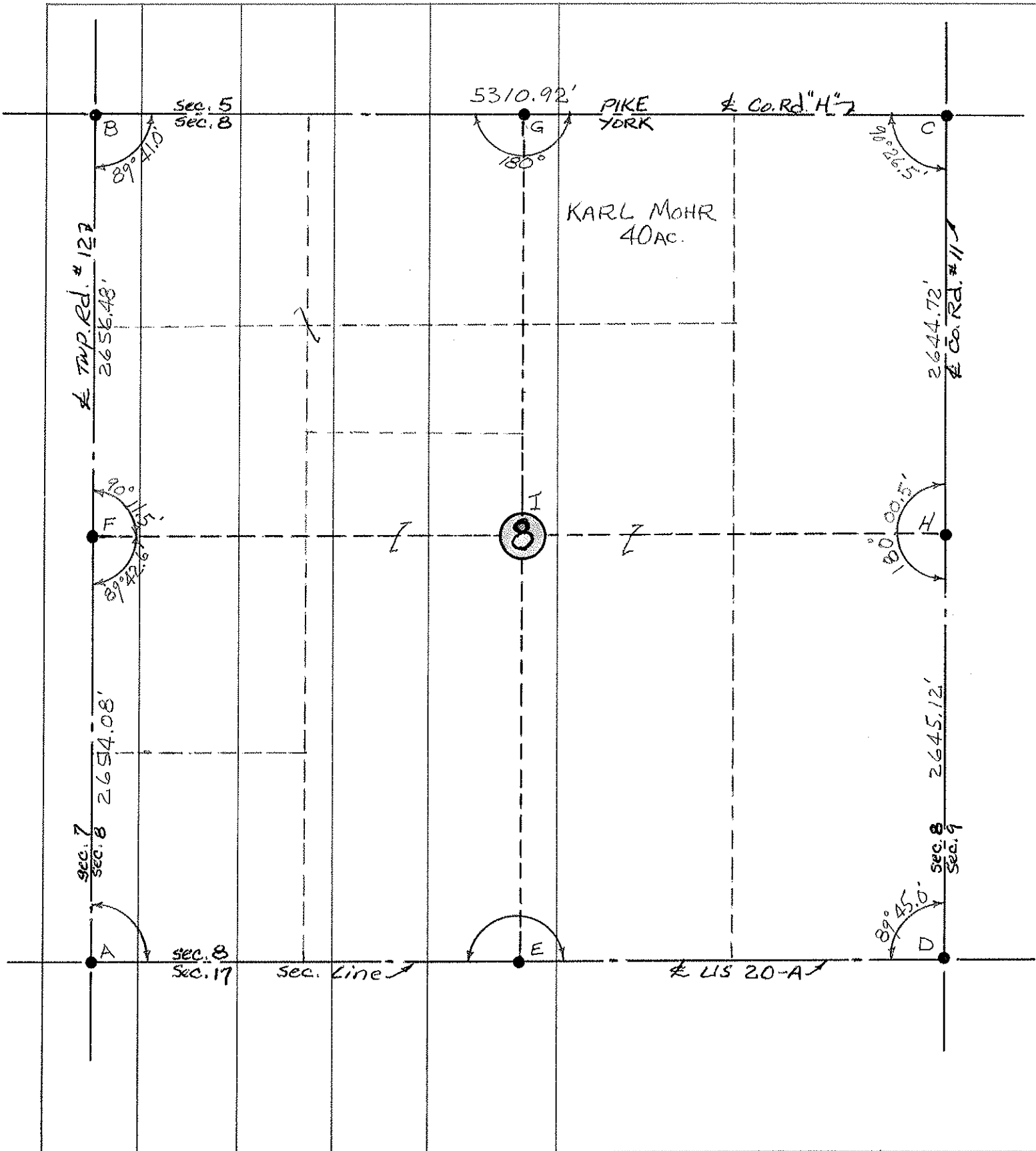
Red Beach  
Newcomb  
Knappe

COUNTY FULTON DATE Dec. 1971

S. R. US 20-A WEATHER \_\_\_\_\_

SEC. 8 YORK TWP T-7-N TEMP. \_\_\_\_\_

DESCRIPTION ALIGNMENT & CONTROLS JOB NO. \_\_\_\_\_



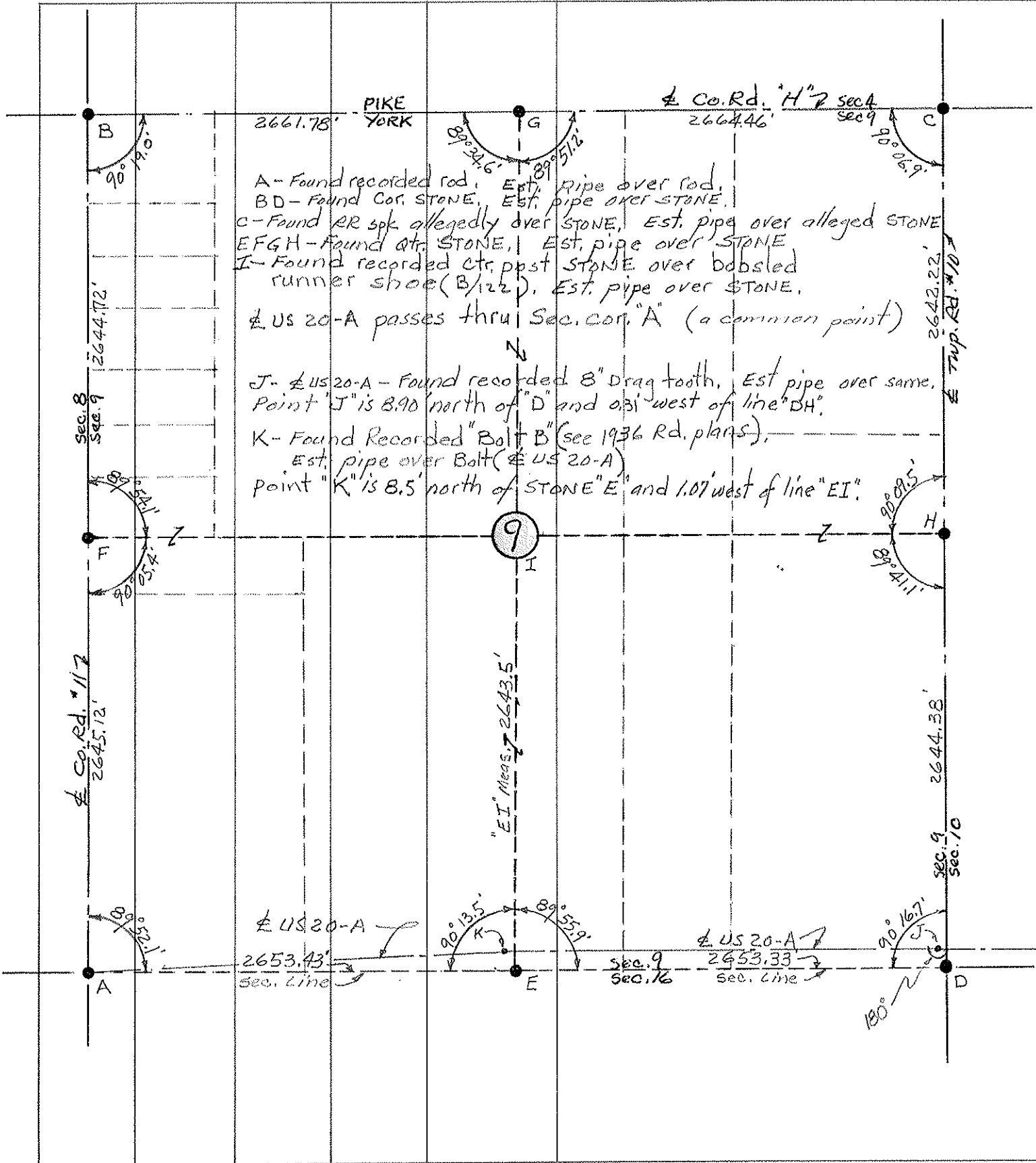
PERSONNEL TITLE PERSONNEL TITLE  
 Red Beach \_\_\_\_\_  
 Newcomb \_\_\_\_\_  
 Knappe \_\_\_\_\_

COUNTY Fulton DATE Nov-Dec 1971

S. R. US 20-A WEATHER \_\_\_\_\_

SEC. 9 YORK TWP T-7-N TEMP. \_\_\_\_\_

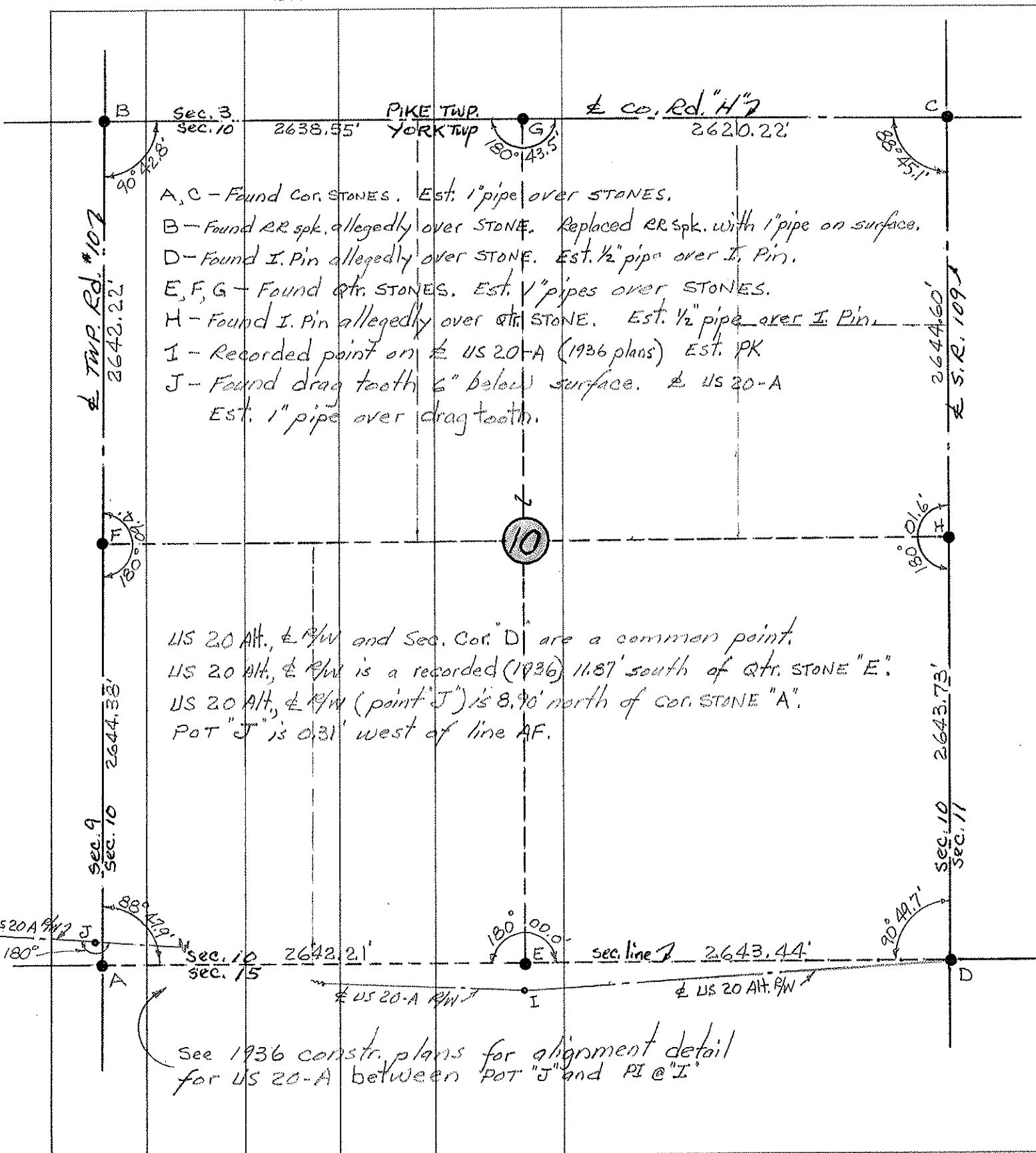
DESCRIPTION ALIGNMENT & CONTROLS JOB NO. \_\_\_\_\_



A - Found recorded rod, Est. pipe over rod.  
 B D - Found Cor. STONE, Est. pipe over STONE.  
 C - Found RR spike allegedly over STONE, Est. pipe over alleged STONE.  
 E F G H - Found old STONE, Est. pipe over STONE.  
 I - Found recorded ctr. post STONE over old  
 runner shoe (B/122), Est. pipe over STONE.  
 US 20-A passes thru Sec. cor. "A" (a common point)  
 J - US 20-A - Found recorded 8" Drag tooth, Est pipe over same.  
 Point "J" is 8.90' north of "D" and 0.31' west of line "DH".  
 K - Found Recorded "Bolt B" (see 1936 Rd. plans).  
 Est. pipe over Bolt (US 20-A)  
 point "K" is 8.5' north of STONE "E" and 1.07' west of line "EI".

PERSONNEL	TITLE	PERSONNEL	TITLE	COUNTY	FULTON	DATE	SEPT. '71
Red Beach				S. R.	US 20-A	WEATHER	
Newcomb				SEC.	10, YORK TWP., T-7-N	TEMP.	
Knappe							

DESCRIPTION **ALIGNMENT & CONTROLS** JOB NO. \_\_\_\_\_



- A, C - Found cor. STONES. Est. 1" pipe over STONES.
- B - Found RR spk. allegedly over STONE. Replaced RR spk. with 1" pipe on surface.
- D - Found I. Pin allegedly over STONE. Est. 1/2" pipe over I. Pin.
- E, F, G - Found qtr. STONES. Est. 1/4" pipes over STONES.
- H - Found I. Pin allegedly over qtr. STONE. Est. 1/2" pipe over I. Pin.
- I - Recorded point on  $\pm$  US 20-A (1936 plans) Est. PK
- J - Found drag tooth 6" below surface.  $\pm$  US 20-A Est. 1" pipe over drag tooth.

US 20 Alt.,  $\pm$  R/W and Sec. Cor. "D" are a common point.  
 US 20 Alt.,  $\pm$  R/W is a recorded (1936) 11.87' south of qtr. STONE "E".  
 US 20 Alt.,  $\pm$  R/W (point "J") is 8.90' north of cor. STONE "A".  
 POT "J" is 0.31' west of line AF.

see 1936 constr. plans for alignment detail for US 20-A between POT "J" and PI @ "I"

PERSONNEL TITLE PERSONNEL TITLE

Red Beach  
Newcomb  
Knappe

COUNTY FULTON

DATE Nov. 1971

S. R. US 20-A

E. qtr STONE Sec. 10

WEATHER

SEC. 15, YORK TWP T-7-N

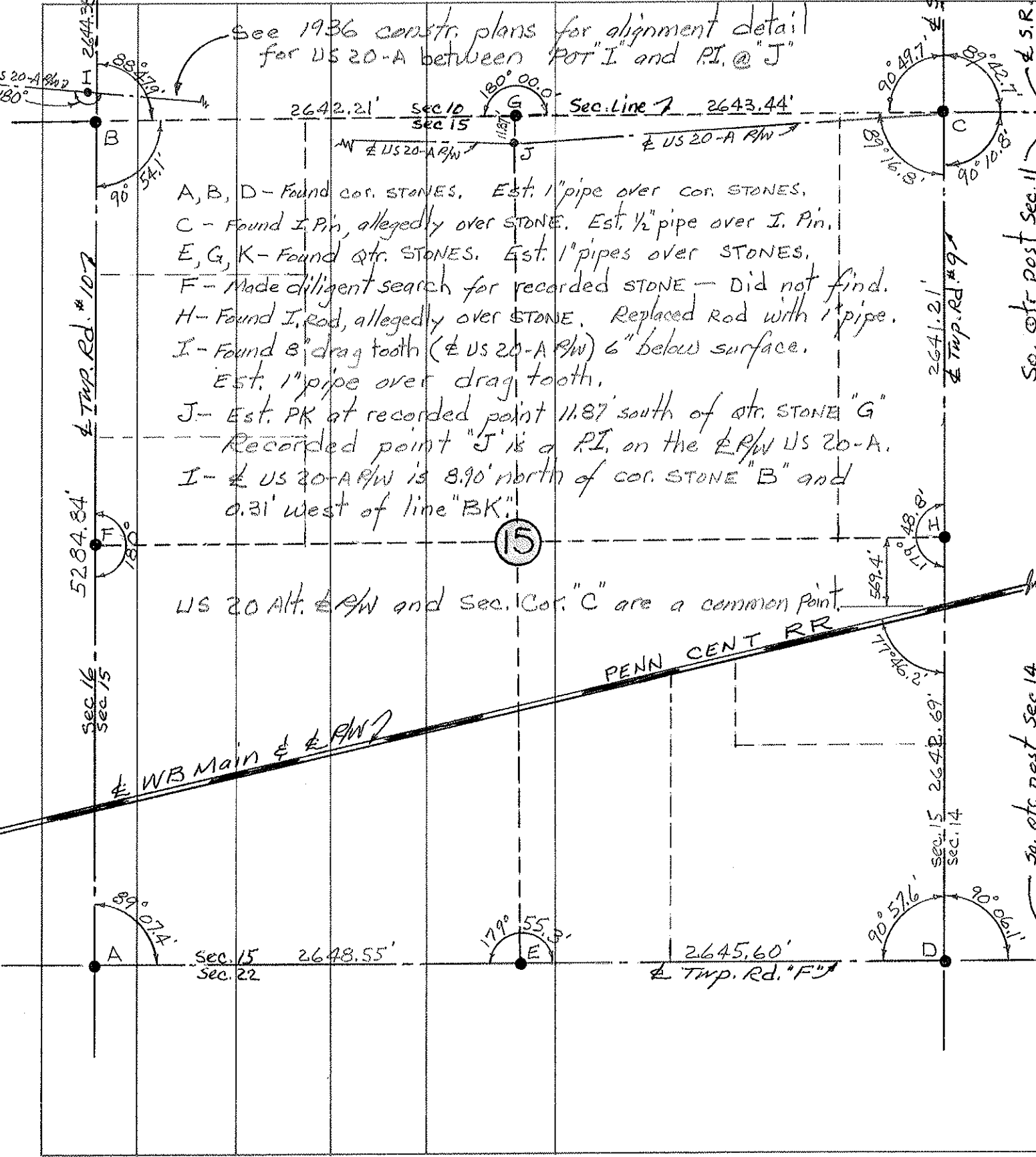
TEMP.

DESCRIPTION

### ALIGNMENT & CONTROLS

JOB NO.

LEFT CENTER LINE RIGHT



- A, B, D - Found cor. STONES. Est. 1" pipe over cor. STONES.
- C - Found I. Pin, allegedly over STONE. Est. 1/2" pipe over I. Pin.
- E, G, K - Found qtr. STONES. Est. 1" pipes over STONES.
- F - Made diligent search for recorded STONE - Did not find.
- H - Found I. rod, allegedly over STONE. Replaced Rod with 1" pipe.
- I - Found 8" drag tooth (E US 20-A R/W) 6" below surface. Est. 1" pipe over drag tooth.
- J - Est. PK at recorded point 11.87' south of qtr. STONE "G". Recorded point "J" is a P.I. on the E R/W US 20-A.
- I - E US 20-A R/W is 8.90' north of cor. STONE "B" and 0.31' west of line "BK".

US 20 Alt. R/W and Sec. Cor. "C" are a common point.

E WB Main E R/W

PENN CENT RR

So. qtr. post Sec 14

E. S. R. 109 & US 20-A

E Twp. Rd. # 9

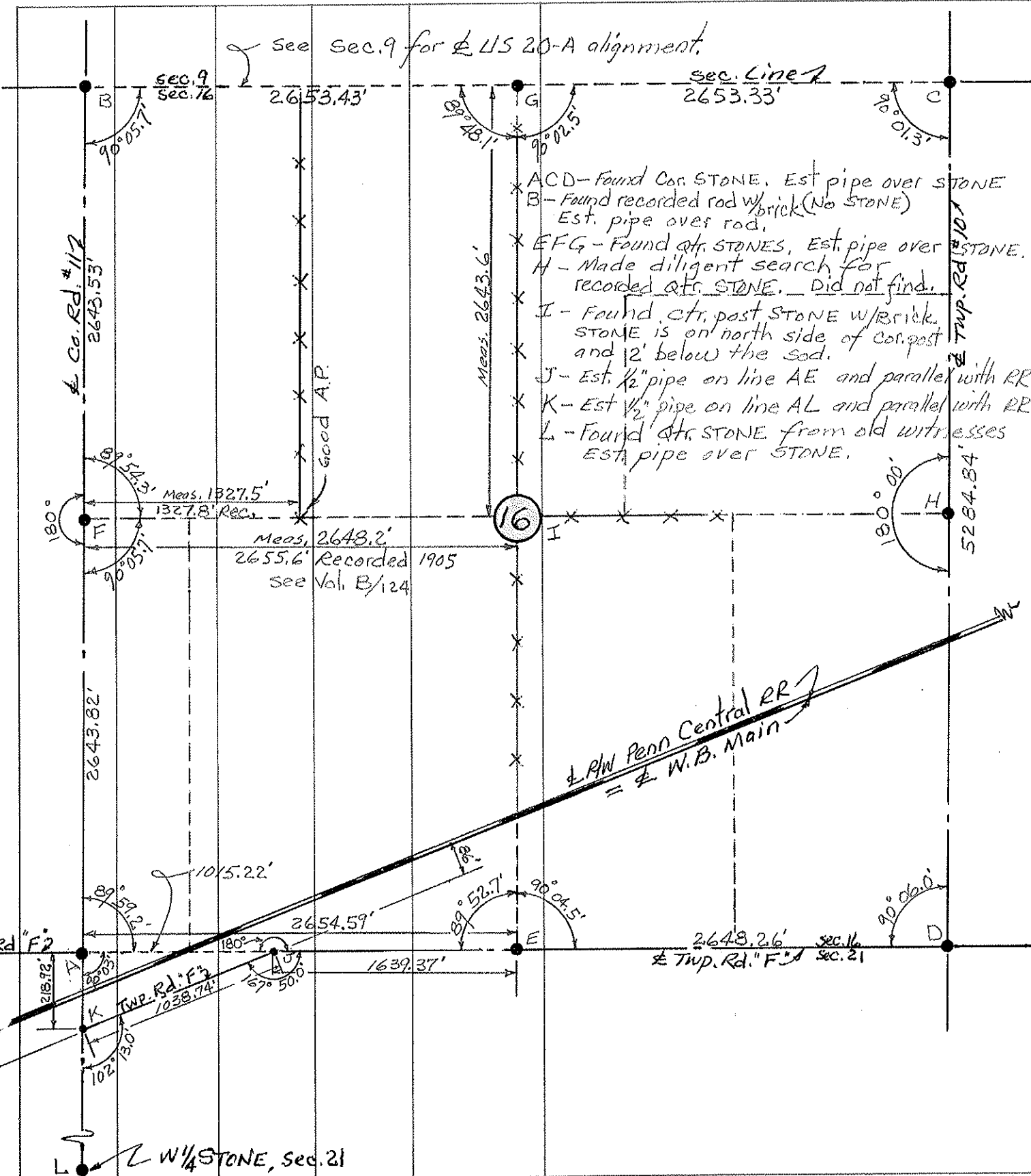
E Twp. Rd. # F

PERSONNEL TITLE PERSONNEL TITLE  
Red Beach \_\_\_\_\_  
Newcomb \_\_\_\_\_  
Knape \_\_\_\_\_

COUNTY FULTON DATE Nov. 1971  
 S. R. US 20-A WEATHER \_\_\_\_\_  
 SEC. 16 YORK TWP T-7-N TEMP. \_\_\_\_\_

DESCRIPTION ALIGNMENT & CONTROLS JOB NO. \_\_\_\_\_

LEFT CENTER LINE RIGHT

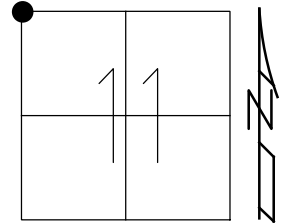




O.D.O.T. DISTRICT 2 SURVEY OFFICE (USE ONLY)

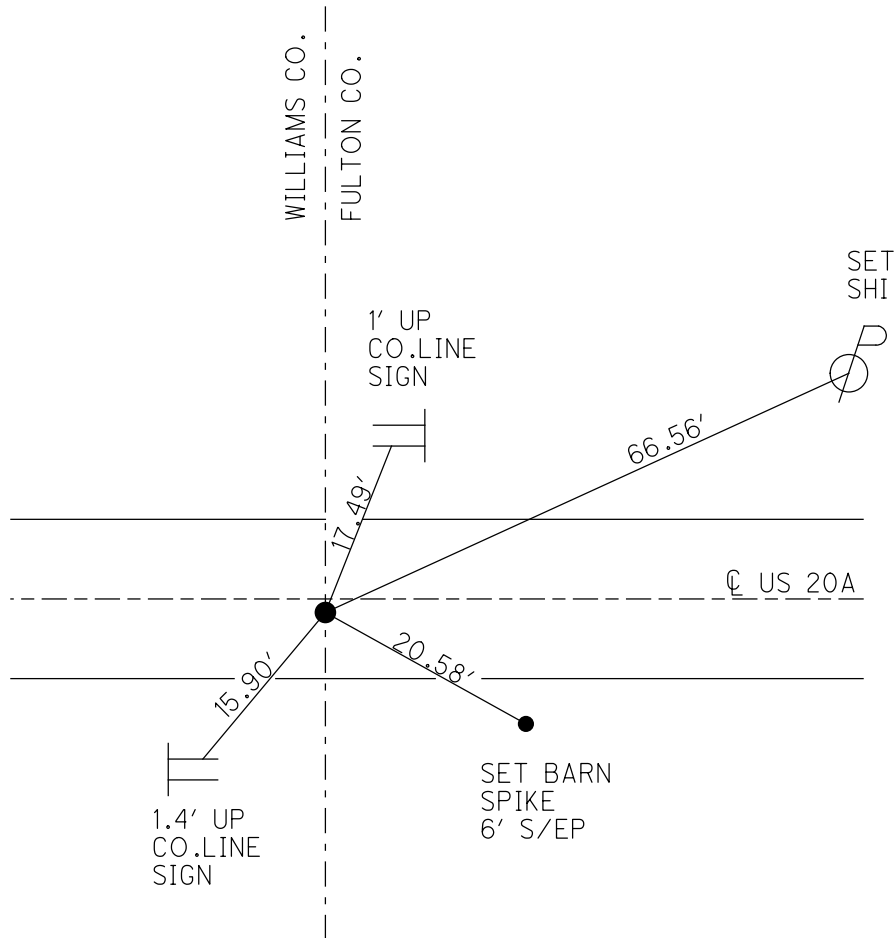
PERSONNEL \_\_\_\_\_ REFERENCE NO. 1 SHEET 1 OF 63  
 NOTES NIESE DATE 2/26/21 ROUTE US 20 A  
 H.C. RHOADES WEATHER CLOUDY COUNTY FULTON  
 R.C. \_\_\_\_\_ TEMP. 31° TOWNSHIP GERMAN  
 \_\_\_\_\_ SECTION 11  
 DWG BY NIESE PID PAVING TRAIN T 7 N R 4 E

TYPE MONUMENT P.K./WASHER  
~~ON SURFACE~~ - BELOW 1"  
 OFFSET 1.5' ET : RT  
- TO - EDGE PAVEMENT  
 STATION: 0+00  
 HORZ.DATUM: - GEOID: -  
 GRID: NORTHING: 704996.127 EASTING: 1453954.198



NOTE: REF 27 WILLIAMS CO.

RECORD:  
 FD BENT IPIPE  
 3" DOWN  
 SET P.K./WASHER  
 9/73, BEACH  
 FD P.K./WASHER  
 5/29/02, MB  
 SET P.K./WASHER  
 9/24/02, MB  
 FD P.K./WASHER  
 7/9/04, DCH  
 SET MAG/WASHER  
 8/24/04, MB  
 FD MAG/WASHER  
 REF27  
 5/17/16, JFO  
 FD P.K./WASHER  
 1" DOWN  
 4/19/17, JFO  
 SET MAG/WASHER  
 11/20/17, JFO  
 FD MAG/WASHER  
 9/23/20, JFO  
 2/26/21, JMR



O.D.O.T. DISTRICT 2 SURVEY OFFICE (USE ONLY)

PERSONNEL \_\_\_\_\_

REFERENCE NO. 2

SHEET 2 OF 63

NOTES NIESE

DATE 2/26/21

ROUTE US 20A

H.C. RHOADES

WEATHER CLOUDY

COUNTY FULTON

R.C. \_\_\_\_\_

TEMP. 31°

TOWNSHIP GERMAN

SECTION 11

DWG BY NIESE PID PAVETRAIN

T 7 N R 4 E

TYPE MONUMENT MAG/WASHER

ON SURFACE - ~~BELOW~~ ON

OFFSET CL PAVEMENT 0.9' LT : ~~RT~~

11.4' TO RT EDGE PAVEMENT

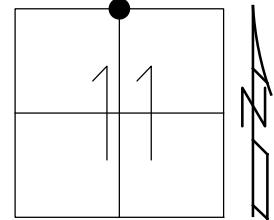
STATION: 26+34

HORIZ.DATUM: NAD83 2011

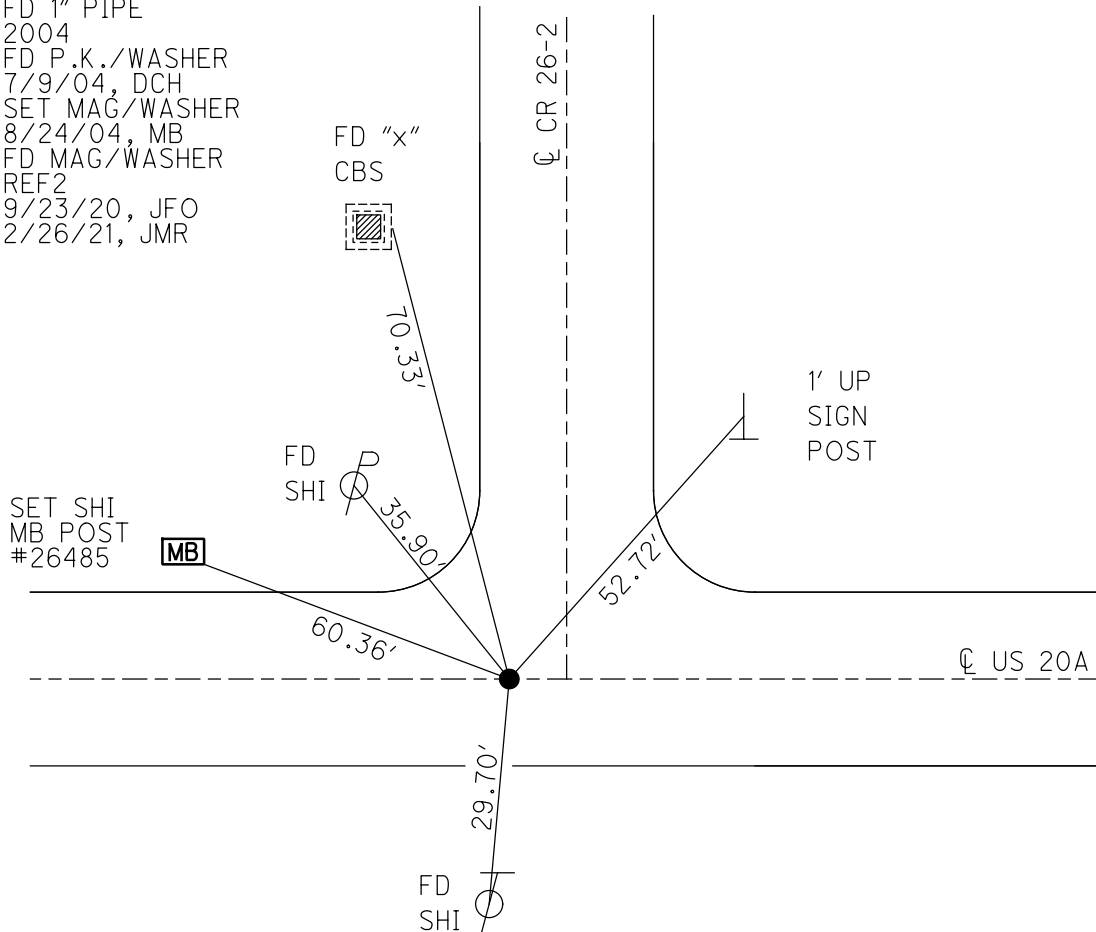
GEOID: NAVD88 2012A

GRID: NORTHING: 704971.221

EASTING: 1456581.416



RECORD: 2004  
 FD 1" PIPE  
 2004  
 FD P.K./WASHER  
 7/9/04, DCH  
 SET MAG/WASHER  
 8/24/04, MB  
 FD MAG/WASHER  
 REF2  
 9/23/20, JFO  
 2/26/21, JMR



O.D.O.T. DISTRICT 2 SURVEY OFFICE (USE ONLY)

PERSONNEL

REFERENCE NO. 3

SHEET 3 OF 63

NOTES NIESE

DATE 2/26/21

ROUTE US 20A

H.C. RHOADES

WEATHER CLOUDY

COUNTY FULTON

R.C. \_\_\_\_\_

TEMP. 31°

TOWNSHIP GERMAN

SECTION 12

DWG BY NIESE

PID PAVETRAIN

T 7 N R 4 E

TYPE MONUMENT MAG/WASHER

ON SURFACE - ~~BELOW~~ ON

OFFSET CL PAVEMENT 5.1' ~~LF~~ : RT

4.9' TO RT EDGE PAVEMENT

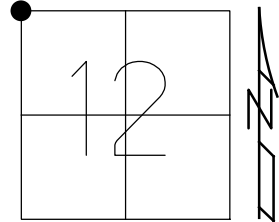
STATION: 52+73

HORZ.DATUM: NAD83 2011

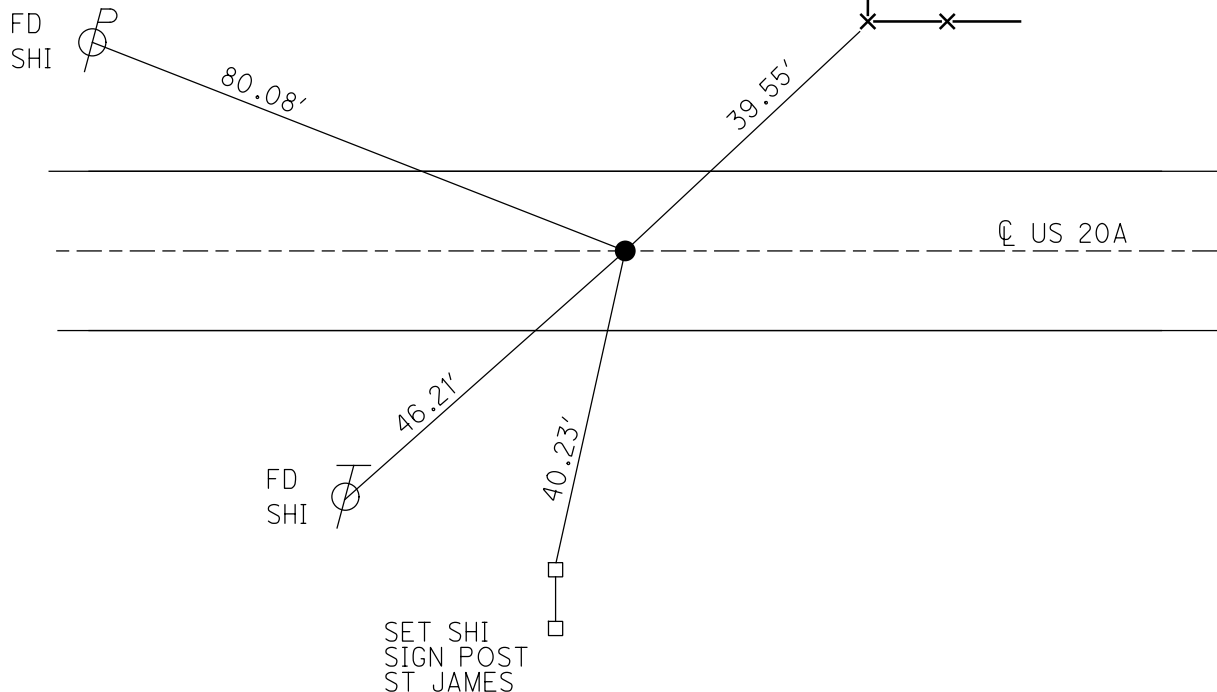
GEOID: NAVD88 2012A

GRID: NORTHING: 704912.479

EASTING: 1459212.894



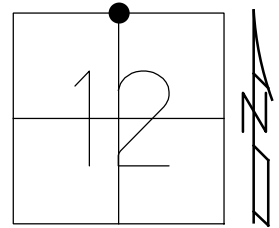
RECORD:  
 FD 1" IPIPE  
 1" DOWN  
 2004  
 FD P.K./WASHER  
 7/9/04, DCH  
 SET MAG/WASHER  
 8/24/04, MB  
 FD MAG/WASHER  
 REF3  
 9/23/20, JFO  
 2/26/21, JMR



O.D.O.T. DISTRICT 2 SURVEY OFFICE (USE ONLY)

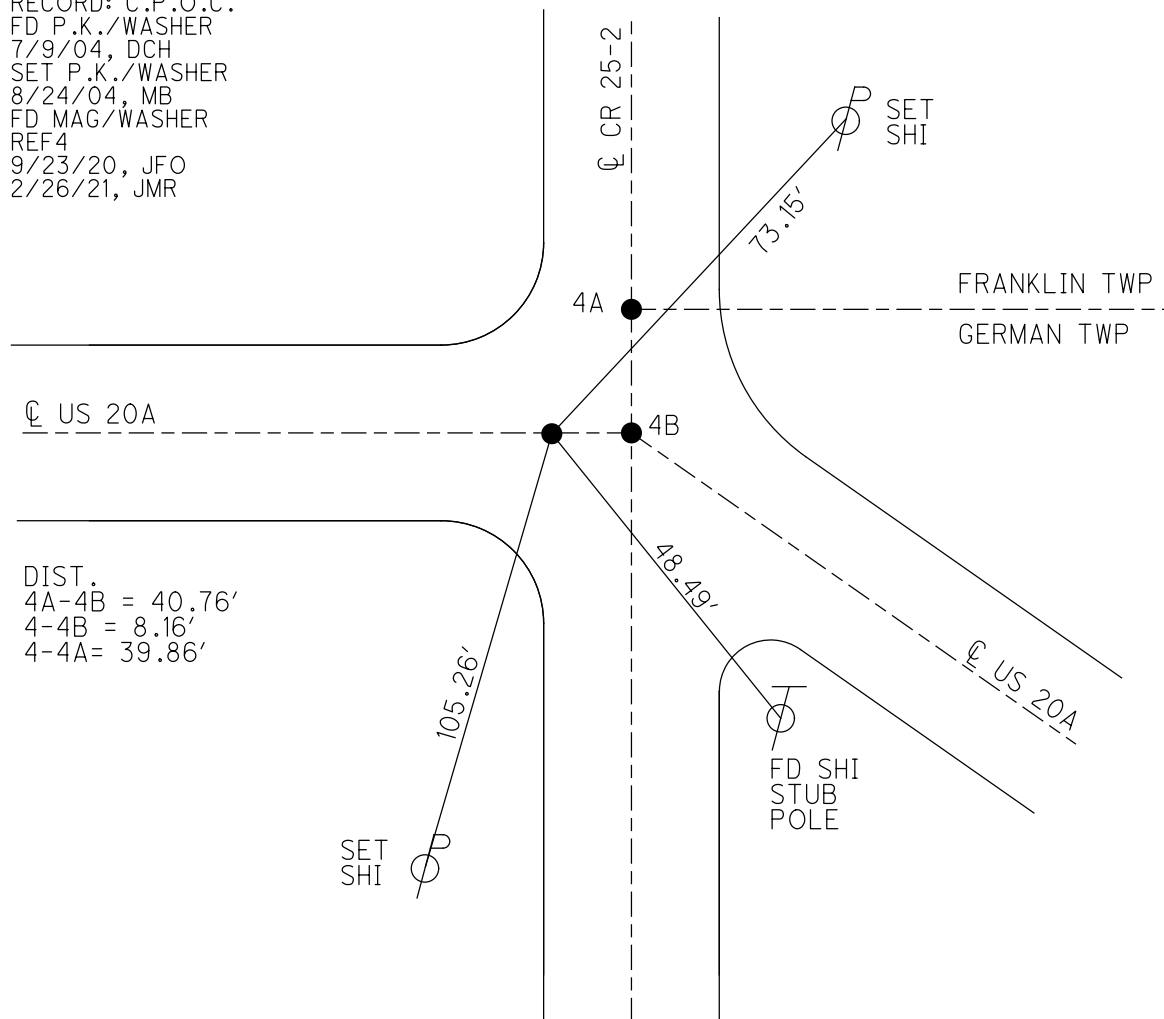
PERSONNEL \_\_\_\_\_ REFERENCE NO. 4 SHEET 4 OF 63  
 NOTES NIESE DATE 2/26/21 ROUTE US 20A  
 H.C. RHOADES WEATHER CLOUDY COUNTY FULTON  
 R.C. \_\_\_\_\_ TEMP. 31° TOWNSHIP GERMAN  
 DWG BY NIESE PID PAVETRAIN SECTION 12  
 T 7 N R 4 E

TYPE MONUMENT MAG/WASHER  
 ON SURFACE - ~~BELOW~~ ON  
 OFFSET  $\perp$  PAVEMENT 1.1' ~~LT~~ : RT  
- TO - EDGE PAVEMENT  
 STATION: 79+06.84



HORZ. DATUM: NAD83 2011 GEOID: NAVD88 2012A  
 GRID: NORTHING: 704911.960 EASTING: 1461849.258

RECORD: C.P.O.C.  
 FD P.K./WASHER  
 7/9/04, DCH  
 SET P.K./WASHER  
 8/24/04, MB  
 FD MAG/WASHER  
 REF4  
 9/23/20, JFO  
 2/26/21, JMR

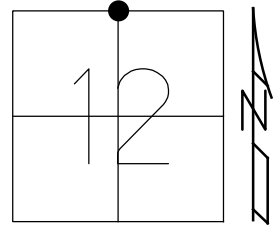


DIST.  
 4A-4B = 40.76'  
 4-4B = 8.16'  
 4-4A = 39.86'

O.D.O.T. DISTRICT 2 SURVEY OFFICE (USE ONLY)

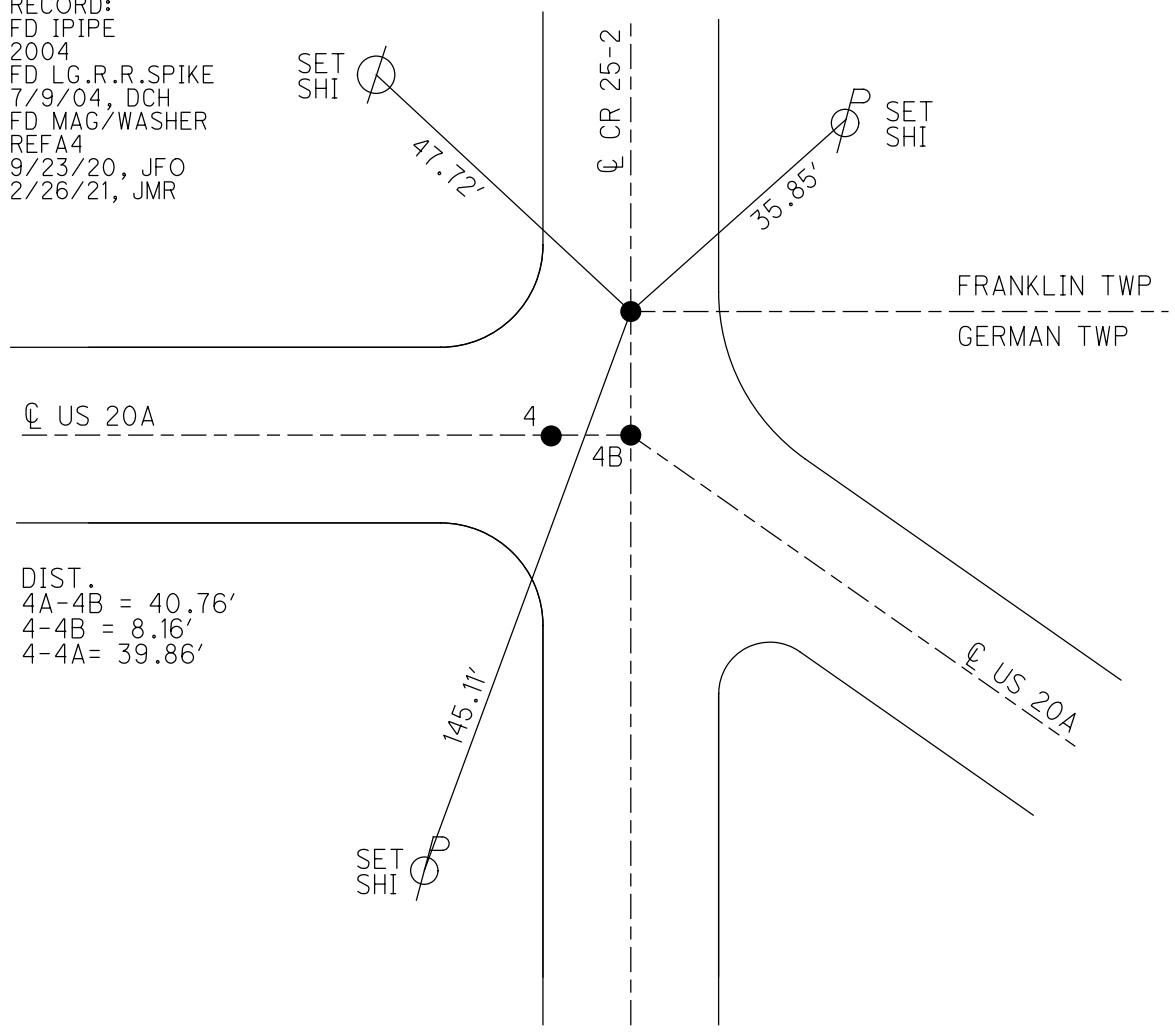
PERSONNEL \_\_\_\_\_ REFERENCE NO. 4 A SHEET 5 OF 63  
 NOTES NIESE DATE 2/26/21 ROUTE US 20A  
 H.C. RHOADES WEATHER CLOUDY COUNTY FULTON  
 R.C. \_\_\_\_\_ TEMP. 31° TOWNSHIP GERMAN  
 DWG BY NIESE PID PAVETRAIN SECTION 12  
 T 7 N R 4 E

TYPE MONUMENT MAG NAIL  
 ON SURFACE - ~~BELOW~~ ON  
 OFFSET  $\odot$  PAVEMENT 39.76' LT : RT  
- TO - EDGE PAVEMENT  
 STATION: 79+15



HORZ. DATUM: NAD83 2011 GEOID: NAVD88 2012A  
 GRID: NORTHING: 704950.856 EASTING: 1461857.855

RECORD:  
 FD IPIPE  
 2004  
 FD LG.R.R.SPIKE  
 7/9/04, DCH  
 FD MAG/WASHER  
 REFA4  
 9/23/20, JFO  
 2/26/21, JMR

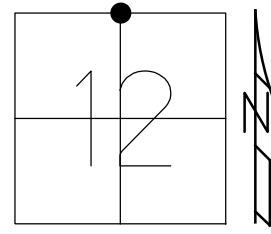


DIST.  
 4A-4B = 40.76'  
 4-4B = 8.16'  
 4-4A = 39.86'

O.D.O.T. DISTRICT 2 SURVEY OFFICE (USE ONLY)

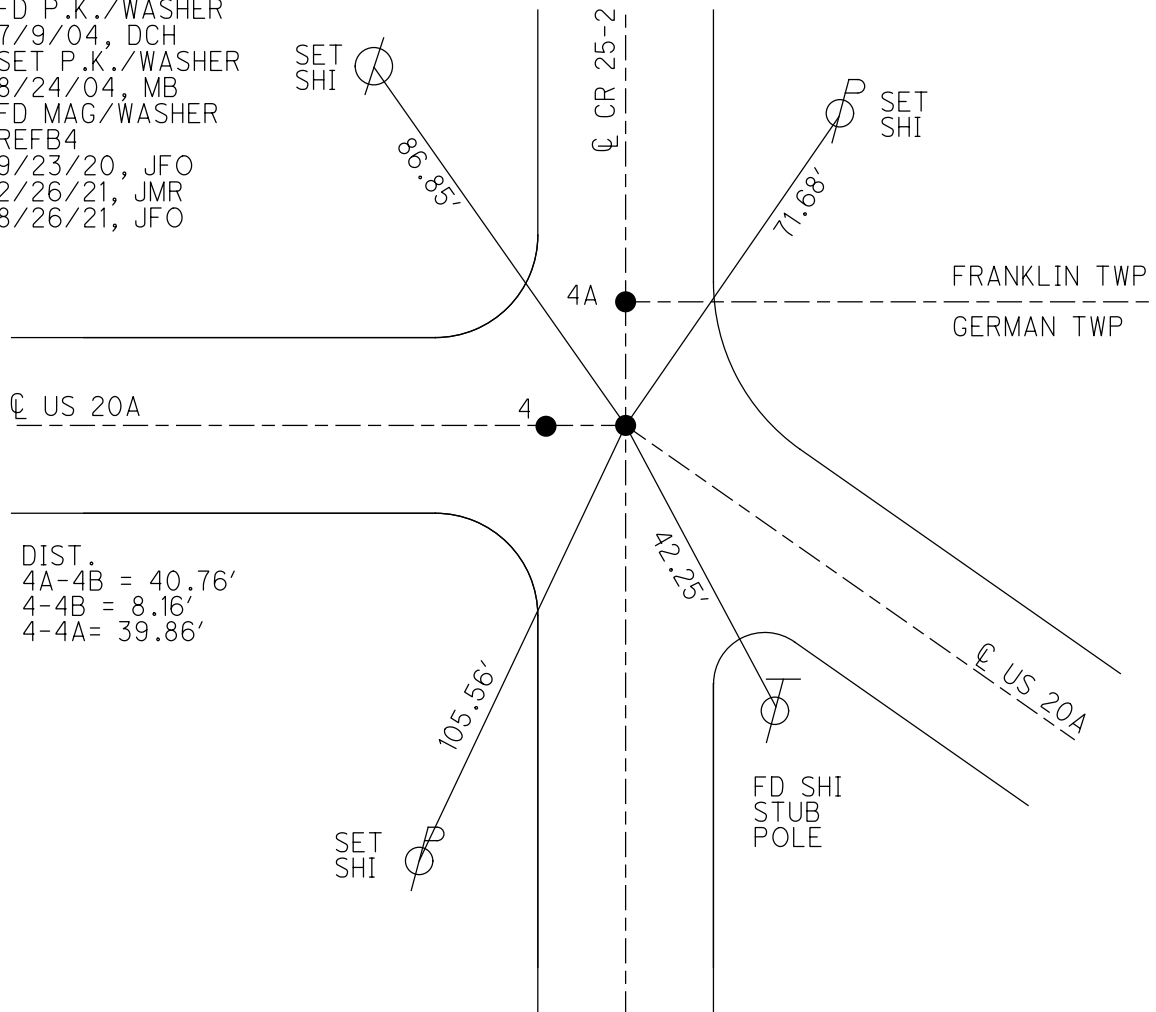
PERSONNEL \_\_\_\_\_ REFERENCE NO. 4 B SHEET 6 OF 63  
 NOTES NIESE DATE 2/26/21 ROUTE US 20A  
 H.C. RHOADES WEATHER CLOUDY COUNTY FULTON  
 R.C. \_\_\_\_\_ TEMP. 31° TOWNSHIP GERMAN  
 DWG BY NIESE PID PAVETRAIN SECTION 12  
 T 7 N R 4 E

TYPE MONUMENT MAG/WASHER  
 ON SURFACE - ~~BELOW~~ ON  
 OFFSET  $\odot$  PAVEMENT 1.1' LT : RT  
- TO - EDGE PAVEMENT  
 STATION: 79+15



HORZ. DATUM: NAD83 2011 GEOID: NAVD88 2012A  
 GRID: NORTHING: 704910.134 EASTING: 1461857.214

RECORD:  
 FD P.K./WASHER  
 7/9/04, DCH  
 SET P.K./WASHER  
 8/24/04, MB  
 FD MAG/WASHER  
 REFB4  
 9/23/20, JFO  
 2/26/21, JMR  
 8/26/21, JFO

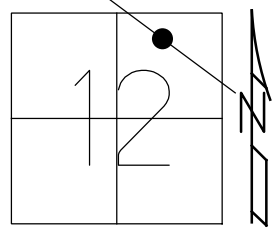


DIST.  
 4A-4B = 40.76'  
 4-4B = 8.16'  
 4-4A = 39.86'

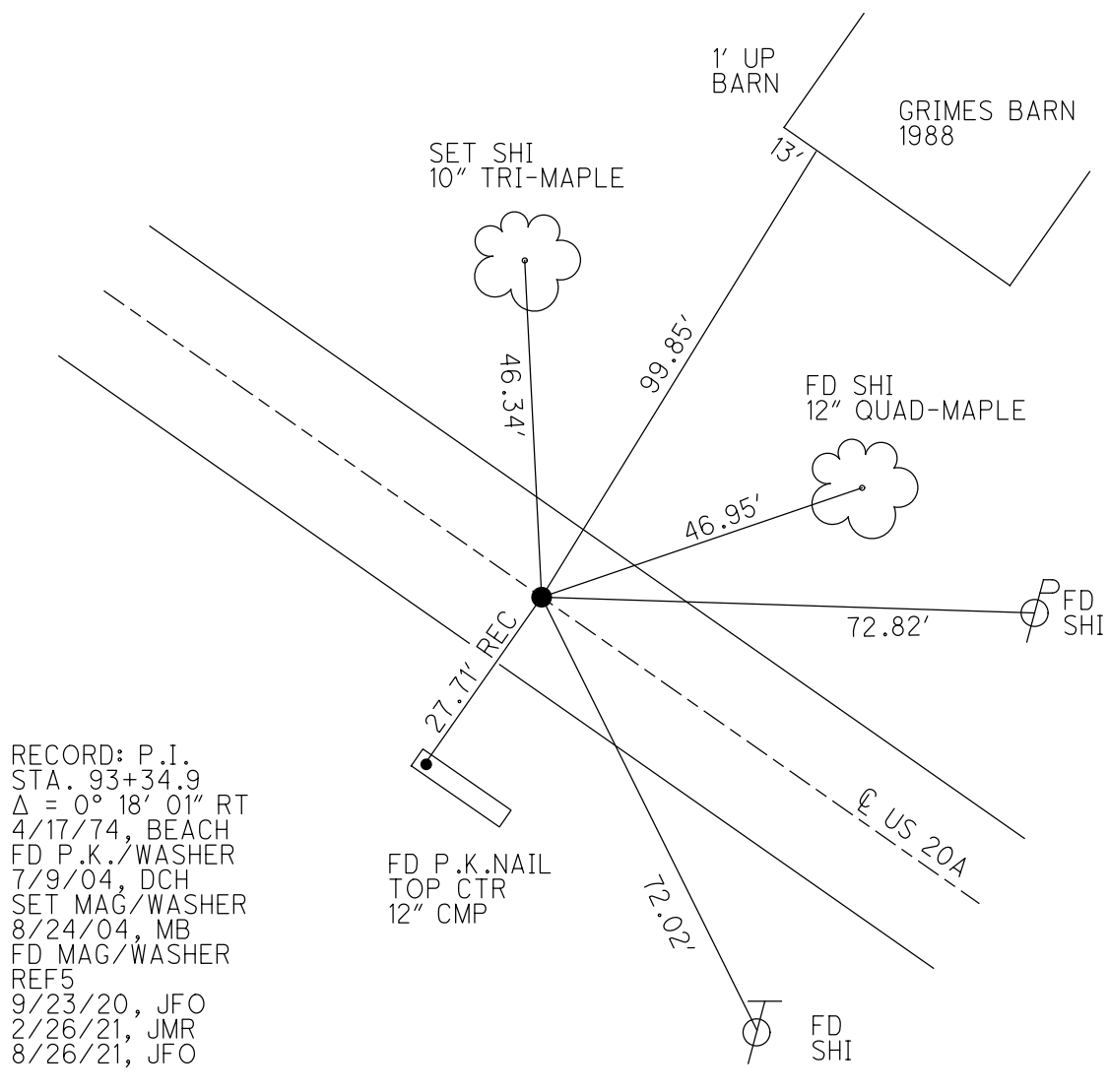
O.D.O.T. DISTRICT 2 SURVEY OFFICE (USE ONLY)

PERSONNEL \_\_\_\_\_ REFERENCE NO. 5 SHEET 7 OF 63  
 NOTES NIESE DATE 2/26/21 ROUTE US 20A  
 H.C. RHOADES WEATHER CLOUDY COUNTY FULTON  
 R.C. \_\_\_\_\_ TEMP. 31° TOWNSHIP GERMAN  
 DWG BY NIESE PID PAVETRAIN SECTION 12  
 T 7 N R 4 E

TYPE MONUMENT MAG/WASHER  
 ON SURFACE - ~~BELOW~~ ON  
 OFFSET  $\text{C}$  PAVEMENT ON LT : RT  
9.3' TO LT EDGE PAVEMENT  
 STATION: 92+32



HORZ. DATUM: NAD83 2011 GEOID: NAVD88 2012A  
 GRID: NORTHING: 704323.066 EASTING: 1463150.062



RECORD: P.I.  
 STA. 93+34.9  
 $\Delta = 0^\circ 18' 01''$  RT  
 4/17/74, BEACH  
 FD P.K./WASHER  
 7/9/04, DCH  
 SET MAG/WASHER  
 8/24/04, MB  
 FD MAG/WASHER  
 REF5  
 9/23/20, JFO  
 2/26/21, JMR  
 8/26/21, JFO

O.D.O.T. DISTRICT 2 SURVEY OFFICE (USE ONLY)

PERSONNEL

REFERENCE NO. 5 A

SHEET 8 OF 63

NOTES NIESE

DATE 2/26/21

ROUTE US 20A

H.C. RHOADES

WEATHER CLOUDY

COUNTY FULTON

R.C. \_\_\_\_\_

TEMP. 31°

TOWNSHIP GERMAN

DWG BY NIESE PID PAVETRAIN

SECTION 7

T 7 N R 5 E

TYPE MONUMENT MAG/WASHER

ON SURFACE - ~~BELOW~~ ON

OFFSET Q PAVEMENT ON LT : RT

9.9' TO RT EDGE PAVEMENT

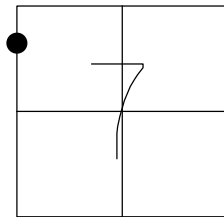
STATION: 108+20

HORZ.DATUM: NAD83 2011

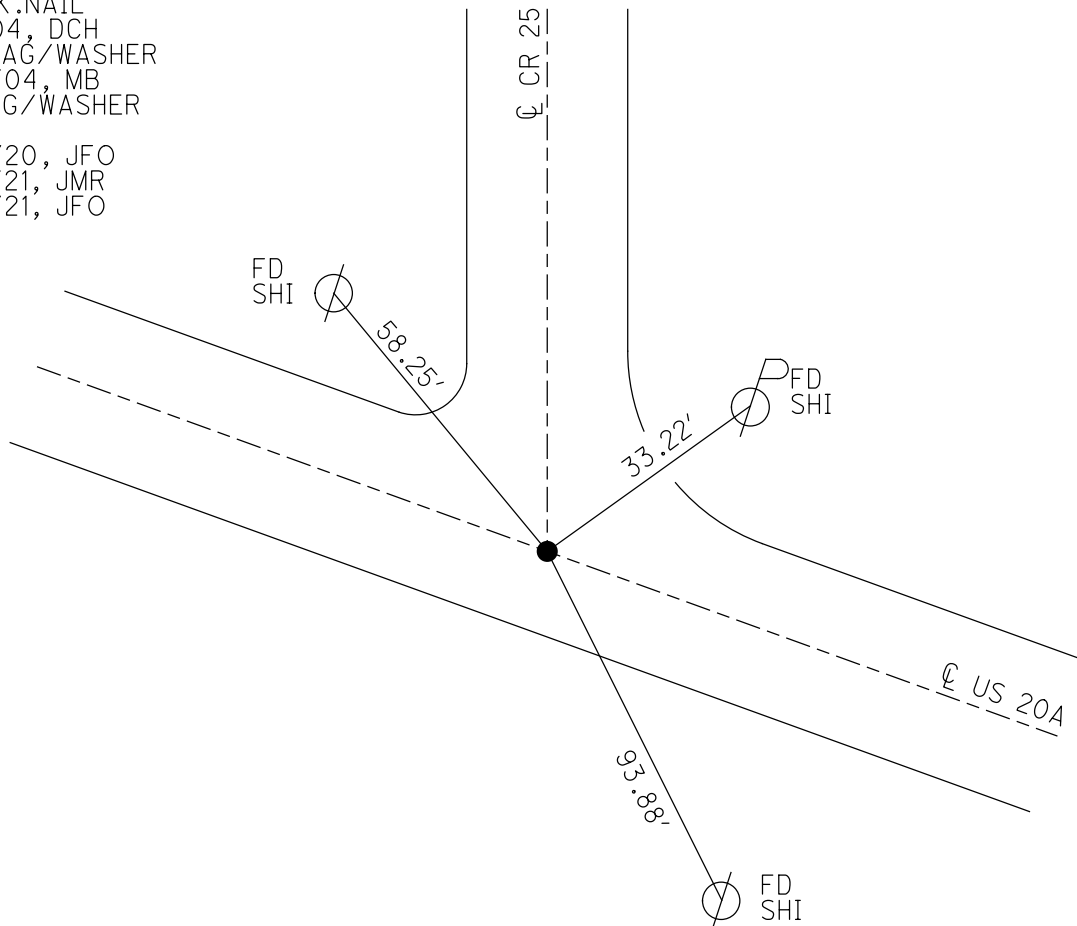
GEOID: NAVD88 2012A

GRID: NORTHING: 703668.131

EASTING: 1464480.011



RECORD:  
FD P.K.NAIL  
7/9/04, DCH  
SET MAG/WASHER  
8/24/04, MB  
FD MAG/WASHER  
REFA5  
9/23/20, JFO  
2/26/21, JMR  
8/26/21, JFO



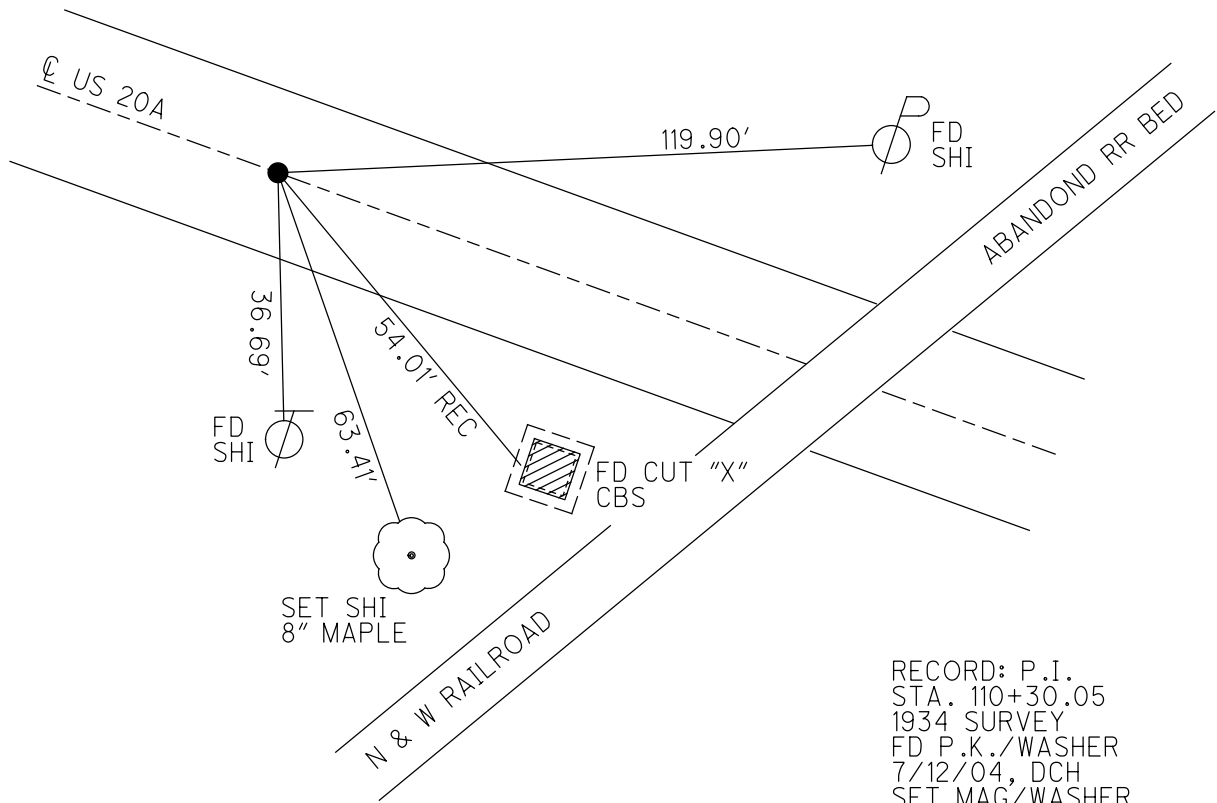
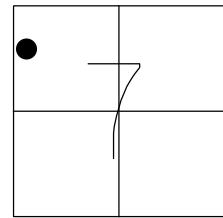


O.D.O.T. DISTRICT 2 SURVEY OFFICE (USE ONLY)

PERSONNEL \_\_\_\_\_ REFERENCE NO. 6 SHEET 9 OF 63  
 NOTES NIESE DATE 2/26/21 ROUTE US 20A  
 H.C. RHOADES WEATHER CLOUDY COUNTY FULTON  
 R.C. \_\_\_\_\_ TEMP. 31° TOWNSHIP GERMAN  
 DWG BY NIESE PID PAVETRAIN SECTION 7  
 T 7 N R 5 E

TYPE MONUMENT MAG/WASHER  
 ON SURFACE - ~~BELOW~~ ON  
 OFFSET  $\text{C}$  PAVEMENT 1.4' LT : ~~RT~~  
8.8' TO LT EDGE PAVEMENT  
 STATION: 110+33

HORZ.DATUM: NAD83 2011 GEOID: NAVD88 2012A  
 GRID: NORTHING: 703574.360 EASTING: 1464670.653



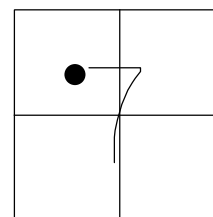
RECORD: P.I.  
 STA. 110+30.05  
 1934 SURVEY  
 FD P.K./WASHER  
 7/12/04, DCH  
 SET MAG/WASHER  
 8/24/04, MB  
 FD MAG/WASHER  
 REF6  
 9/23/20, JFO  
 2/26/21, JMR  
 8/26/21, JFO

O.D.O.T. DISTRICT 2 SURVEY OFFICE (USE ONLY)

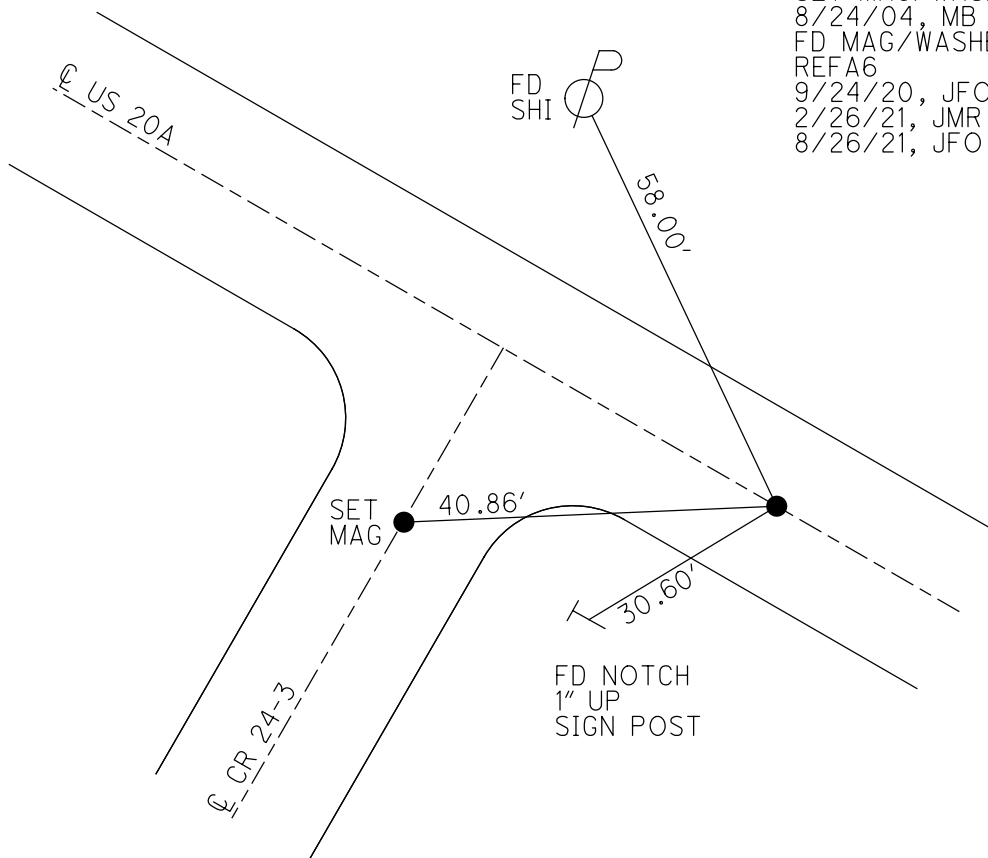
PERSONNEL \_\_\_\_\_ REFERENCE NO. 6 A SHEET 10 OF 63  
 NOTES NIESE DATE 2/26/21 ROUTE US 20A  
 H.C. RHOADES WEATHER CLOUDY COUNTY FULTON  
 R.C. \_\_\_\_\_ TEMP. 31° TOWNSHIP GERMAN  
 DWG BY NIESE PID PAVETRAIN SECTION 7  
 T 7 N R 5 E

TYPE MONUMENT MAG/WASHER  
 ON SURFACE - ~~BELOW~~ ON  
 OFFSET Q PAVEMENT ON LT : RT  
10.77' TO LT EDGE PAVEMENT  
 STATION: 125+09

HORZ.DATUM: NAD83 2011 GEOID: NAVD88 2012A  
 GRID: NORTHING: 702906.525 EASTING: 1465988.559



RECORD: P.O.T.  
 STA. 125+07.57  
 PRE 1934  
 FD P.K./WASHER  
 7/12/04, MB  
 SET MAG/WASHER  
 8/24/04, MB  
 FD MAG/WASHER  
 REFA6  
 9/24/20, JFO  
 2/26/21, JMR  
 8/26/21, JFO



O.D.O.T. DISTRICT 2 SURVEY OFFICE (USE ONLY)

PERSONNEL \_\_\_\_\_

REFERENCE NO. 6 B

SHEET 11 OF 63

NOTES NIESE

DATE 2/26/21

ROUTE US 20A

H.C. RHOADES

WEATHER CLOUDY

COUNTY FULTON

R.C. \_\_\_\_\_

TEMP. 31°

TOWNSHIP GERMAN

SECTION 7

DWG BY NIESE PID PAVETRAIN

T 7 N R 5 E

TYPE MONUMENT 1" IPIPE

~~ON SURFACE~~ - BELOW 6"

OFFSET CL PAVEMENT 31.8' ~~LT~~ : RT

21.8' TO RT EDGE PAVEMENT

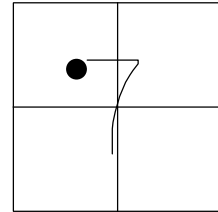
STATION: 130+11

HORZ.DATUM: NAD83 2011

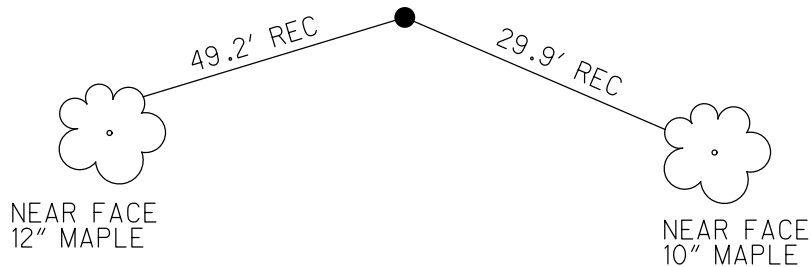
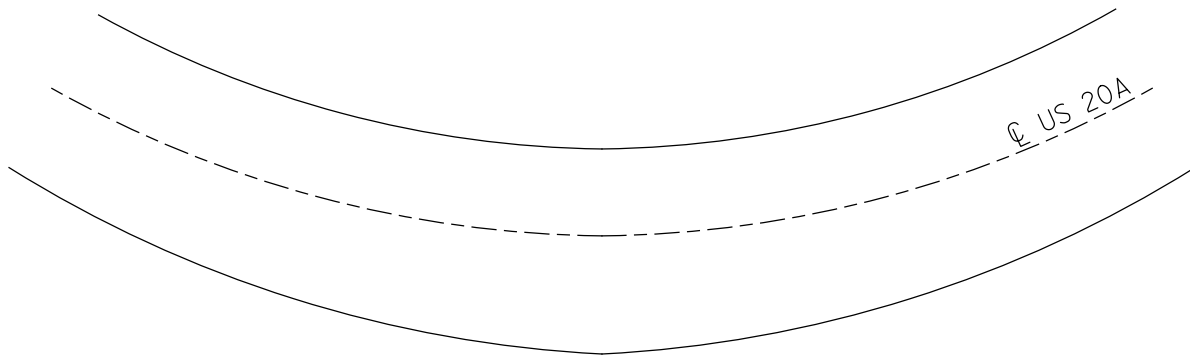
GEOID: NAVD88 2012A

GRID: NORTHING: \_\_\_\_\_

EASTING: \_\_\_\_\_



RECORD: P.I.  
 FD 1" IPIPE  
 6" DOWN  
 5/18/94, CL  
 D.N.F.  
 9/24/20, JFO  
 2/26/21, JMR



O.D.O.T. DISTRICT 2 SURVEY OFFICE (USE ONLY)

PERSONNEL

REFERENCE NO. 6 BB

SHEET 12 OF 63

NOTES NIESE

DATE 2/26/21

ROUTE US 20A

H.C. RHOADES

WEATHER CLOUDY

COUNTY FULTON

R.C. \_\_\_\_\_

TEMP. 31°

TOWNSHIP GERMAN

SECTION 7

DWG BY NIESE

PID PAVETRAIN

T 7 N R 5 E

TYPE MONUMENT MAG/WASHER

ON SURFACE - ~~BELOW~~ ON

OFFSET ☉ PAVEMENT 1.7' ~~LT~~ : RT

9.2' TO RT EDGE PAVEMENT

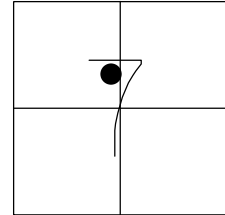
STATION: 132+72

HORIZ.DATUM: NAD83 2011

GEOID: NAVD88 2012A

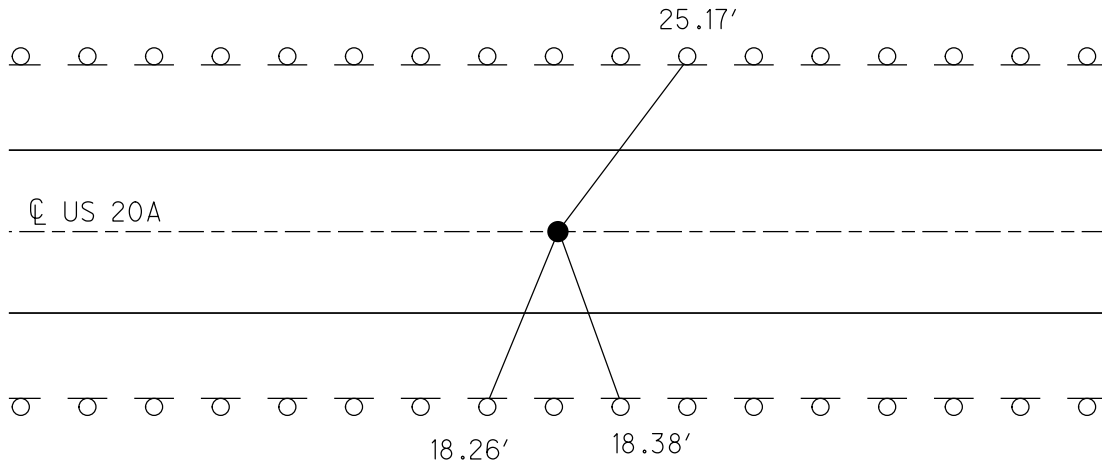
GRID: NORTHING: 702670.729

EASTING: 1466709.324



RECORD: P.T.  
 STA. 132+45.53  
 FD P.K./WASHER  
 7/12/04, MB  
 SET MAG/WASHER  
 8/24/04, MB  
 FD MAG/WASHER  
 REFBB6  
 9/24/20, JFO  
 2/26/21, JMR  
 SET MAG/WASHER  
 REFBB6  
 11/8/21, JFO

SET NOTCHES  
 GR POSTS



O.D.O.T. DISTRICT 2 SURVEY OFFICE (USE ONLY)

PERSONNEL

REFERENCE NO. 6 BBB

SHEET 13 OF 63

NOTES NIESE

DATE 2/26/21

ROUTE US 20A

H.C. RHOADES

WEATHER CLOUDY

COUNTY FULTON

R.C. \_\_\_\_\_

TEMP. 31°

TOWNSHIP GERMAN

DWG BY NIESE

PID PAVETRAIN

SECTION 7

T 7 N R 5 E

TYPE MONUMENT P.K./WASHER

ON SURFACE - ~~BELOW~~ ON

OFFSET ☉ PAVEMENT ON LT : RT

9.0' TO LT EDGE PAVEMENT

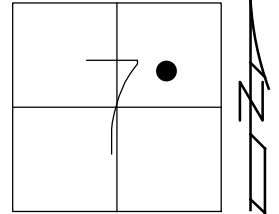
STATION: 132+17

HORZ.DATUM: NAD83 2011

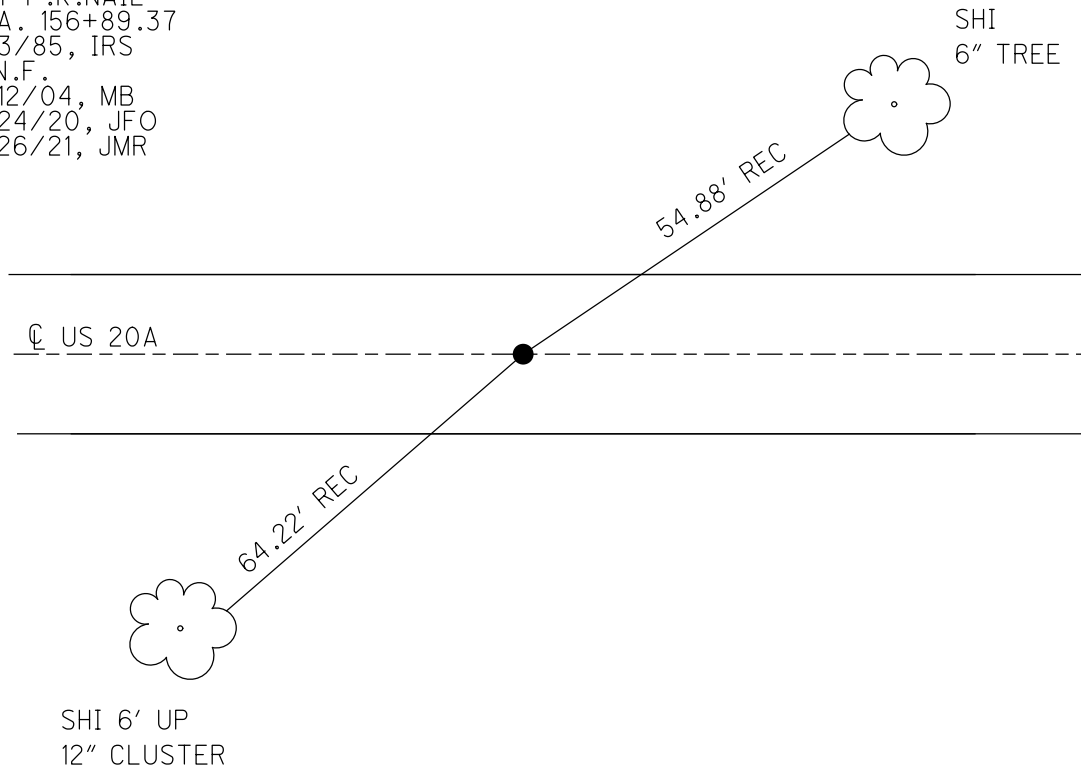
GEOID: NAVD88 2012A

GRID: NORTHING: \_\_\_\_\_

EASTING: \_\_\_\_\_



RECORD: P.C.  
FD P.K./WASHER  
3/3/83, IRS  
SET P.K./WASHER  
8/9/83, SWH  
SET P.K.NAIL  
STA. 156+89.37  
3/3/85, IRS  
D.N.F.  
7/12/04, MB  
9/24/20, JFO  
2/26/21, JMR



O.D.O.T. DISTRICT 2 SURVEY OFFICE (USE ONLY)

PERSONNEL

REFERENCE NO. 6 C

SHEET 14 OF 63

NOTES RHOADES

DATE 9/24/20

ROUTE US 20A

H.C. O'DONNELL

WEATHER SUNNY

COUNTY FULTON

R.C. AUBLE

TEMP. 56°

TOWNSHIP GERMAN

SECTION 7

DWG BY RHOADES PID PAVETRAIN

T 7 N R 5 E

TYPE MONUMENT 1" IPIPE

~~ON SURFACE~~ - BELOW 1"

OFFSET CL PAVEMENT - LT : RT

68.1' TO LT EDGE PAVEMENT

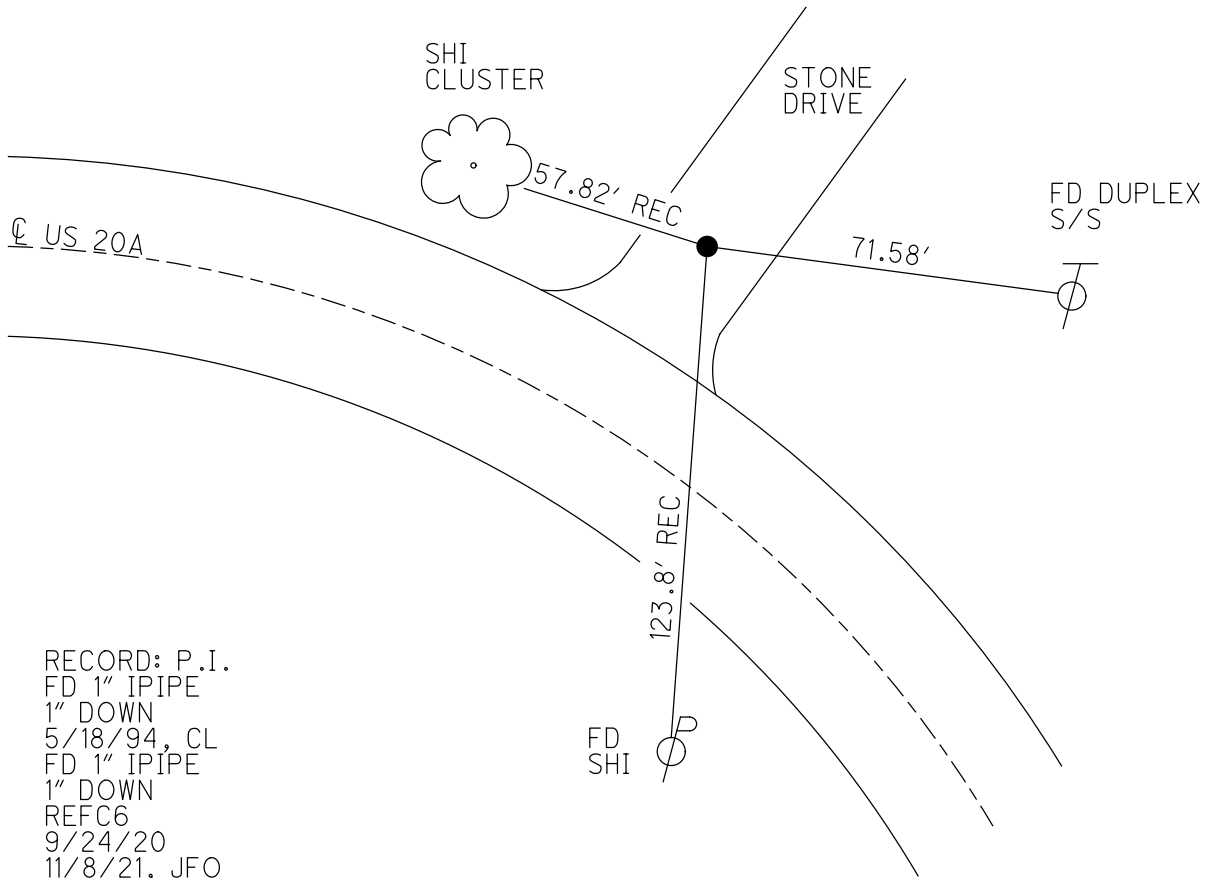
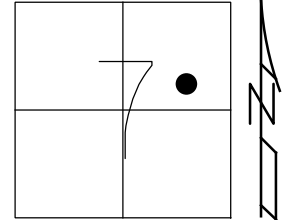
STATION: 141+66

HORZ. DATUM: NAD83 2011

GEOID: NAVD88 2012A

GRID: NORTHING: 702655.909

EASTING: 1467608.395



RECORD: P.I.  
 FD 1" IPIPE  
 1" DOWN  
 5/18/94, CL  
 FD 1" IPIPE  
 1" DOWN  
 REFC6  
 9/24/20  
 11/8/21, JFO

O.D.O.T. DISTRICT 2 SURVEY OFFICE (USE ONLY)

PERSONNEL

REFERENCE NO. 6 D

SHEET 15 OF 63

NOTES NIESE

DATE 2/26/21

ROUTE US 20A

H.C. RHOADES

WEATHER CLOUDY

COUNTY FULTON

R.C. \_\_\_\_\_

TEMP. 31°

TOWNSHIP GERMAN

SECTION 7

DWG BY NIESE PID PAVETRAIN

T 7 N R 5 E

TYPE MONUMENT SM.R.R.SPIKE

~~ON SURFACE~~ - BELOW 5"

OFFSET Q PAVEMENT ON LT : RT

10.1' TO LT EDGE PAVEMENT

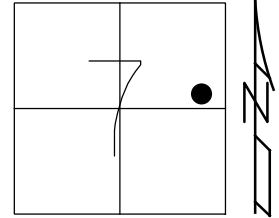
STATION: 149+28.94

HORZ.DATUM: NAD83 2011

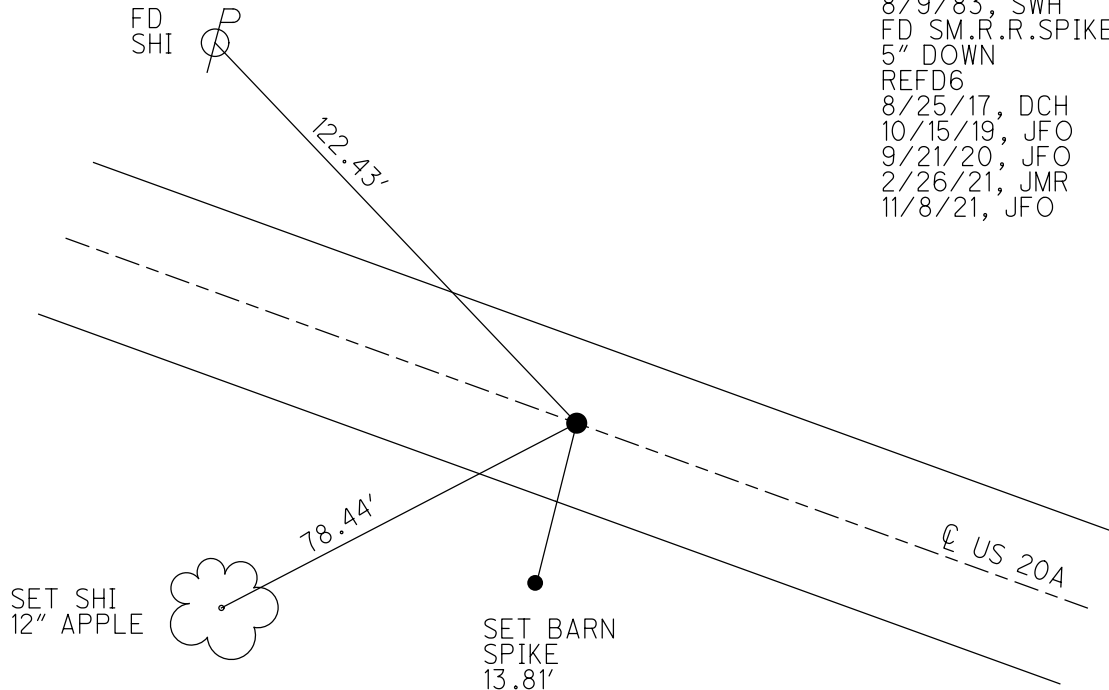
GEOID: NAVD88 2012A

GRID: NORTHING: 702148.026

EASTING: 1468207.178



RECORD:  
 ORIGIN UNKNOWN  
 FD R.R.SPIKE  
 7/6/83, CL  
 SET P.K./WASHER  
 8/9/83, SWH  
 FD SM.R.R.SPIKE  
 5" DOWN  
 REFD6  
 8/25/17, DCH  
 10/15/19, JFO  
 9/21/20, JFO  
 2/26/21, JMR  
 11/8/21, JFO



O.D.O.T. DISTRICT 2 SURVEY OFFICE (USE ONLY)

PERSONNEL

REFERENCE NO. 7

SHEET 16 OF 63

NOTES LEU

DATE 8/25/17

ROUTE US 20A

H.C. LEU

WEATHER CLEAR

COUNTY FULTON

R.C. HOMAN

TEMP. 61°

TOWNSHIP GERMAN

SECTION 8

DWG BY NIESE PID 92126

T 7 N R 5 E

TYPE MONUMENT MAG/WASHER

ON SURFACE - ~~BELOW~~ ON

OFFSET Q PAVEMENT ON LT : RT  
- TO - EDGE PAVEMENT

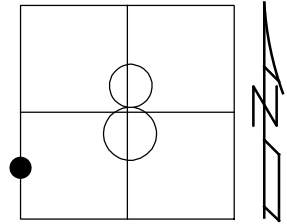
STATION: 158+24

HORZ.DATUM: NAD83(2011)

GEOID: 2012A

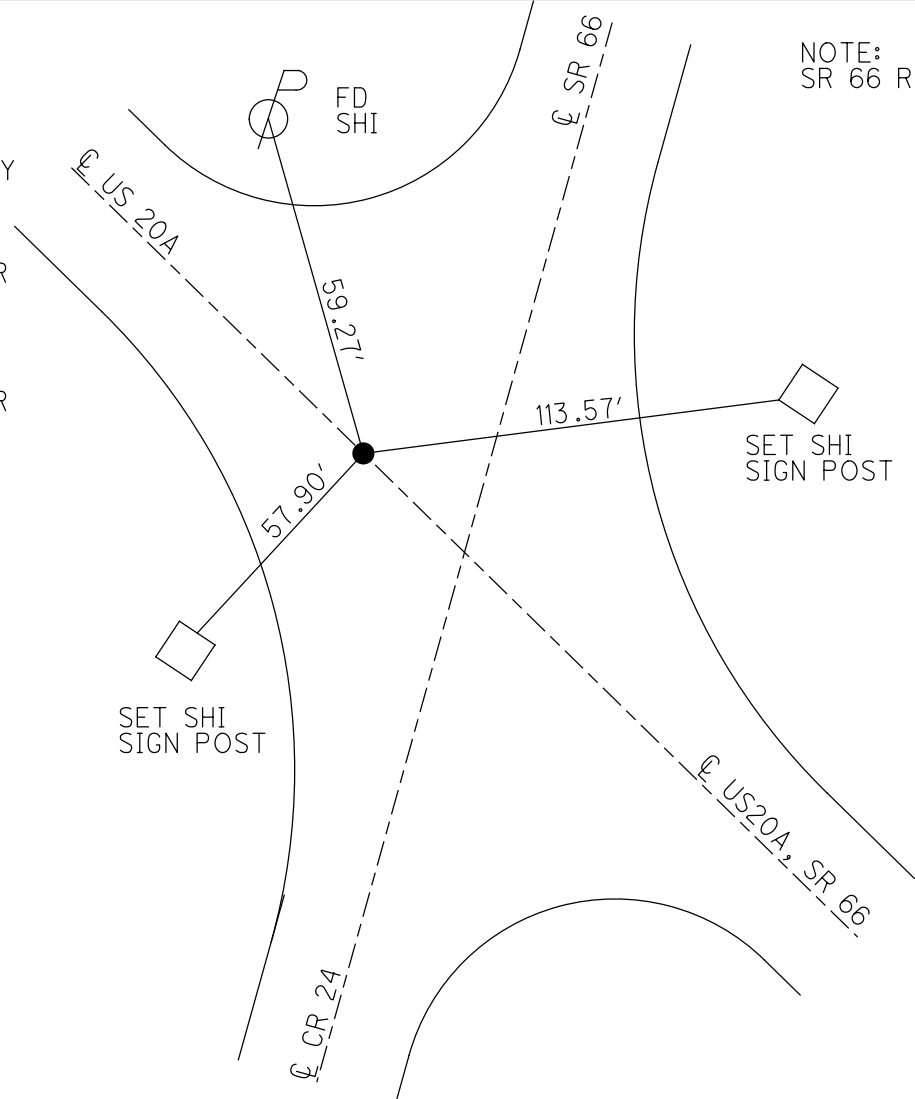
GRID: NORTHING: 701558.963

EASTING: 1468901.574



RECORD:  
 SET P.K.NAIL  
 9/9/73, BENCH  
 FD P.K.NAIL  
 4/9/92, STANLEY  
 FD P.K./WASHER  
 1 1/2" DOWN  
 7/12/04, MB  
 SET MAG/WASHER  
 8/24/04, MB  
 FD MAG/WASHER  
 REF7  
 8/21/17, JLL  
 SET MAG/WASHER  
 NEWREF7  
 10/15/19, JFO  
 FD MAG/WASHER  
 CKREF7  
 9/16/20, JFO

NOTE:  
 SR 66 REF102

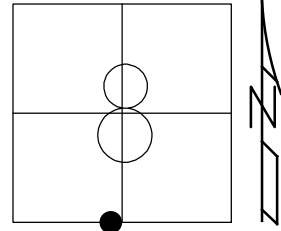




O.D.O.T. DISTRICT 2 SURVEY OFFICE (USE ONLY)

PERSONNEL \_\_\_\_\_ REFERENCE NO. 7 A SHEET 17 OF 63  
 NOTES LEU DATE 8/25/17 ROUTE US 20A  
 H.C. LEU WEATHER CLEAR COUNTY FULTON  
 R.C. HOMAN TEMP. 61° TOWNSHIP GERMAN  
 DWG BY NIESE PID 92126 SECTION 8  
 T 7 N R 5 E

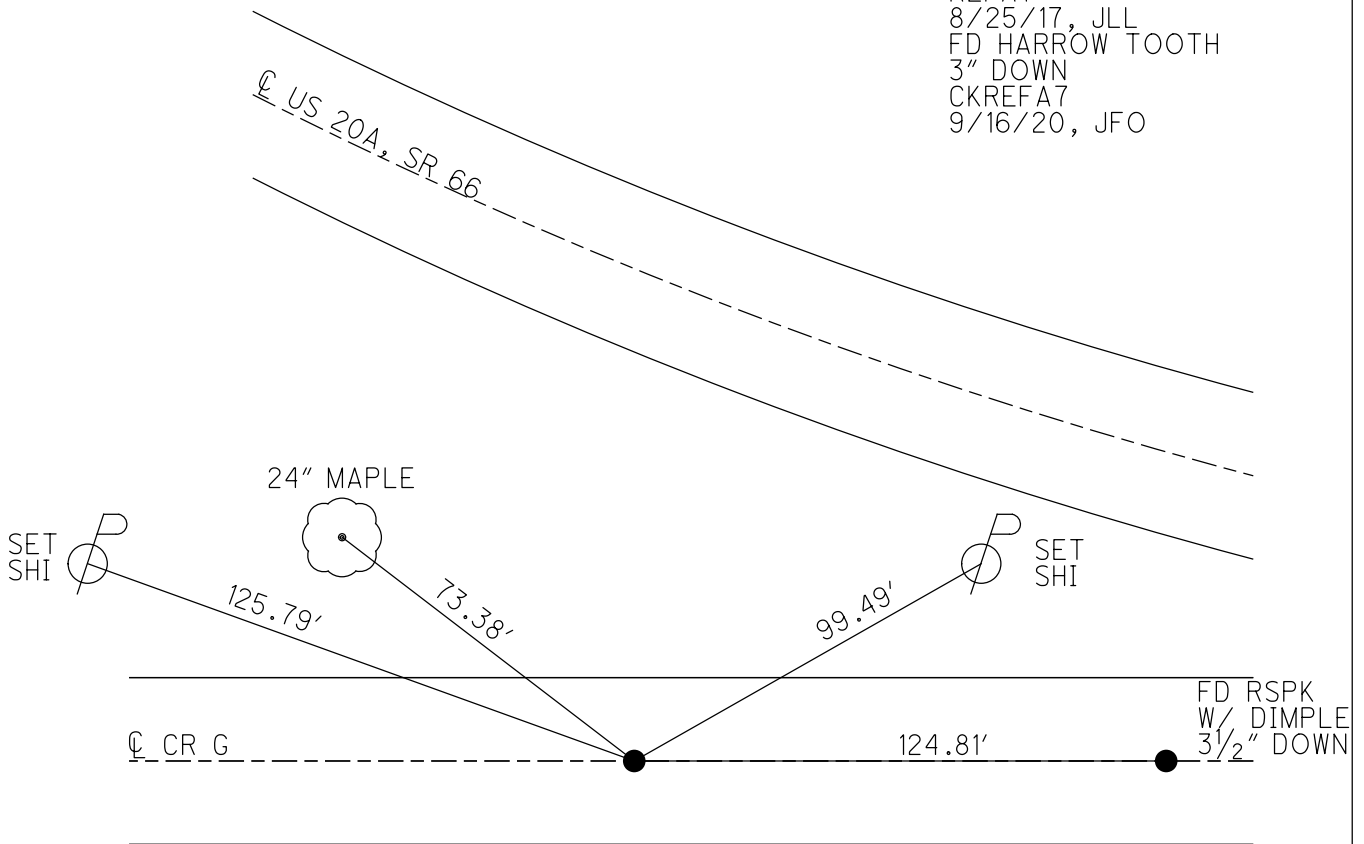
TYPE MONUMENT HARROW TOOTH  
~~ON SURFACE~~ - BELOW 3"  
 OFFSET  $\odot$  PAVEMENT \_\_\_\_\_ LT : RT  
 \_\_\_\_\_ TO \_\_\_\_\_ EDGE PAVEMENT  
 STATION: 190+90.04



HORZ.DATUM: NAD83(2011) GEOID: 2012A  
 GRID: NORTHING: 699456.284 EASTING: 1471380.385

NOTE: SR 66 REF 101A

RECORD: P.I.  
 STA 191+05.27  
 $\Delta=39^{\circ}16'LT$   
 1984  
 FD HARROW TOOTH  
 3" DOWN  
 REFA7  
 8/25/17, JLL  
 FD HARROW TOOTH  
 3" DOWN  
 CKREFA7  
 9/16/20, JFO

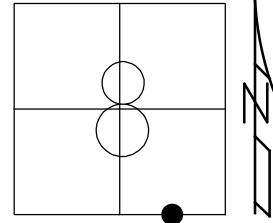


O.D.O.T. DISTRICT 2 SURVEY OFFICE (USE ONLY)

PERSONNEL \_\_\_\_\_ REFERENCE NO. 8 SHEET 18 OF 62  
 NOTES O'DONNELL DATE 7/10/19 ROUTE US 20A  
 H.C. LEU WEATHER FAIR COUNTY FULTON  
 R.C. AUBLE TEMP. 76° TOWNSHIP GERMAN  
           MILLER SECTION 8  
 DWG BY NIESE PID 92126 T 7 N R 5 E

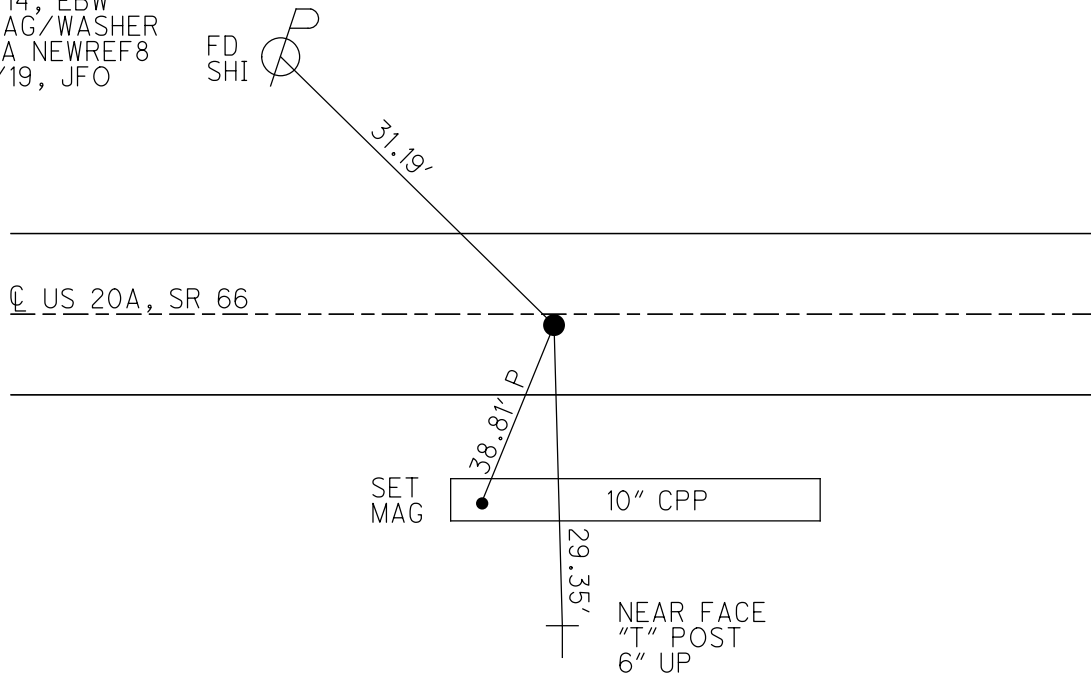
TYPE MONUMENT MAG/WASHER  
 ON SURFACE - ~~BELOW~~ ON  
 OFFSET CL PAVEMENT 0.5' ~~LT~~ : RT  
9.6' TO RT EDGE PAVEMENT  
 STATION: 204+88

HORZ.DATUM: NAD83(2011) GEOID: 2012A  
 GRID: NORTHING: 669430.560 EASTING: 1472818.498



RECORD:  
 FD PK/WASHER  
 7/12/04, MB  
 SET MAG/WASHER  
 8/24/04, MB  
 FD MAG/WASHER  
 9/24/14  
 US 20A REF8  
 9/29/14, EBW  
 SET MAG/WASHER  
 US 20A NEWREF8  
 10/15/19, JFO

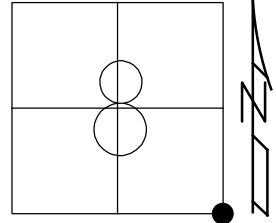
NOTE:  
 SR 66 REF 101



O.D.O.T. DISTRICT 2 SURVEY OFFICE (USE ONLY)

PERSONNEL \_\_\_\_\_ REFERENCE NO. 9 SHEET 19 OF 62  
 NOTES O'DONNELL DATE 7/10/19 ROUTE US 20A  
 H.C. LEU WEATHER SUNNY COUNTY FULTON  
 R.C. AUBLE TEMP. 76° TOWNSHIP GERMAN  
           MILLER SECTION 9  
 DWG BY NIESE PID 92126 T 7 N R 5 E

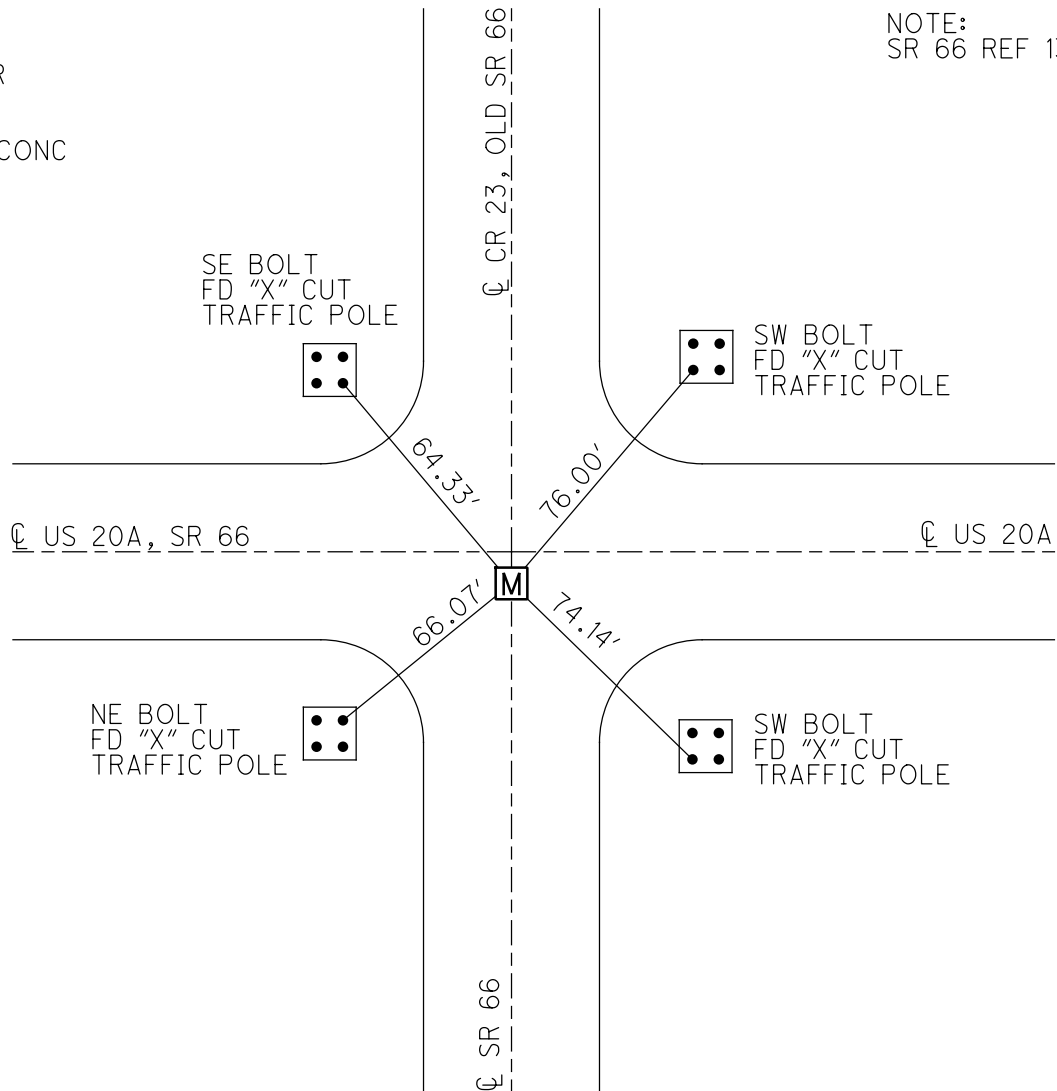
TYPE MONUMENT MONBOX W/ 1" IPIN  
 ON SURFACE - ~~BELOW~~ ON  
 OFFSET  $\varnothing$  PAVEMENT 1.2' ~~LT~~ : RT  
- TO - EDGE PAVEMENT  
 STATION: 218+04.5



HORZ. DATUM: NAD83(2011) GEOID: 2012A  
 GRID: NORTHING: 699406.988 EASTING: 1474134.806

RECORD:  
 STA 315+32  
 FD PK/WASHER  
 10/13/93, CL  
 6/5/02, TMR  
 FD 1" IPIN IN CONC  
 7" BELOW  
 SET MONBOX  
 9/17/02, TMR  
 FD MONBOX  
 2002  
 FD 1" IPIN IN  
 MONBOX  
 REF9  
 7/24/14, EBW  
 SR66  
 REF13A  
 7/10/19, JFO

NOTE:  
 SR 66 REF 13A

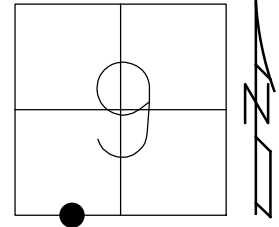


O.D.O.T. DISTRICT 2 SURVEY OFFICE (USE ONLY)

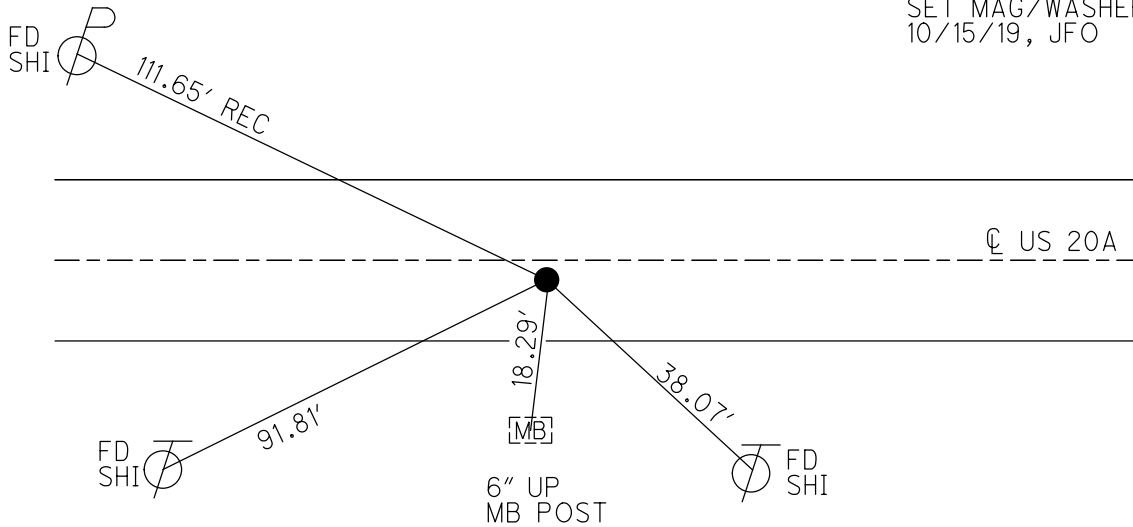
PERSONNEL \_\_\_\_\_ REFERENCE NO. 9 A SHEET 20 OF 62  
 NOTES LEU DATE 7/12/18 ROUTE US 20A  
 H.C. LEU WEATHER SUNNY COUNTY FULTON  
 R.C. HAGEMeyer TEMP. 83° TOWNSHIP GERMAN  
 DWG BY NASON PID 101232 SECTION 9  
 T 7 N R 5 E

TYPE MONUMENT P.K.SHANK  
 ON ~~SURFACE~~ - BELOW 3"  
 OFFSET Q PAVEMENT 0.4' ~~LT~~ : RT  
10.1' TO RT EDGE PAVEMENT  
 STATION: 231+22.76

HORZ.DATUM: NAD83(2011) GEOID: 2012A  
 GRID: NORTHING: 699384.147 EASTING: 1475452.847



RECORD:  
 FD P.K./WASHER  
 6/6/02, TMR  
 SET MAG/WASHER  
 4/22/03, DCH  
 FD P.K.SHANK  
 3" DOWN  
 REFA9  
 9/24/14, EBW  
 SET MAG/WASHER  
 10/15/19, JFO

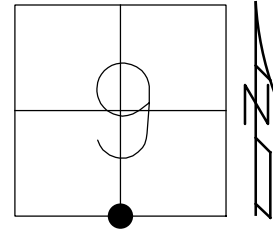


O.D.O.T. DISTRICT 2 SURVEY OFFICE (USE ONLY)

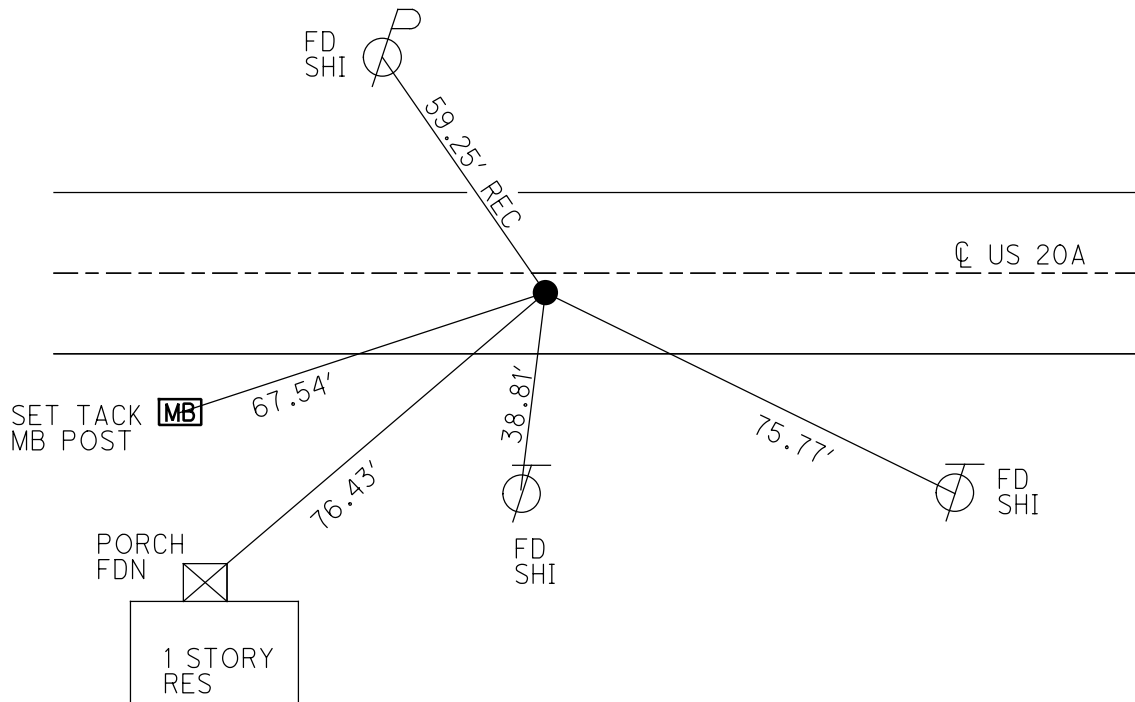
PERSONNEL \_\_\_\_\_ REFERENCE NO. 10 SHEET 21 OF 62  
 NOTES LEU DATE 7/12/18 ROUTE US 20A  
 H.C. LEU WEATHER SUNNY COUNTY FULTON  
 R.C. HAGEMEYER TEMP. 83° TOWNSHIP GERMAN  
 DWG BY NASON PID 101232 SECTION 9  
 T 7 N R 5 E

TYPE MONUMENT P.K.NAIL  
~~ON SURFACE~~ - BELOW 1"  
 OFFSET  $\odot$  PAVEMENT 1.1'  $\equiv$  : RT  
9.9' TO RT EDGE PAVEMENT  
 STATION: 244+40.76

HORZ.DATUM: NAD83(2011) GEOID: 2012A  
 GRID: NORTHING: 699360.948 EASTING: 1476770.643



RECORD:  
 FD P.K./WASHER  
 6/6/02, TMR  
 SET MAG/WASHER  
 4/22/03, DCH  
 FD MAG/WASHER  
 REF10  
 9/24/14, EBW  
 SET MAG/WASHER  
 10/15/19, JFO



O.D.O.T. DISTRICT 2 SURVEY OFFICE (USE ONLY)

PERSONNEL \_\_\_\_\_ REFERENCE NO. 10 A SHEET 22 OF 62  
 NOTES LEU DATE 7/12/18 ROUTE US 20A  
 H.C. LEU WEATHER SUNNY COUNTY FULTON  
 R.C. HAGEMEYER TEMP. 84° TOWNSHIP GERMAN  
 DWG BY NASON PID 101232 SECTION 9  
 T 7 N R 5 E

TYPE MONUMENT P.K./WASHER

~~ON SURFACE~~ - BELOW 1"

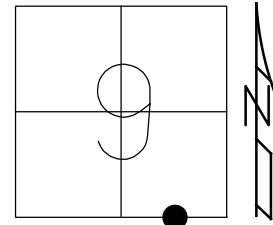
OFFSET  $\odot$  PAVEMENT 0.8" ~~LT~~ : RT

9.8' TO RT EDGE PAVEMENT

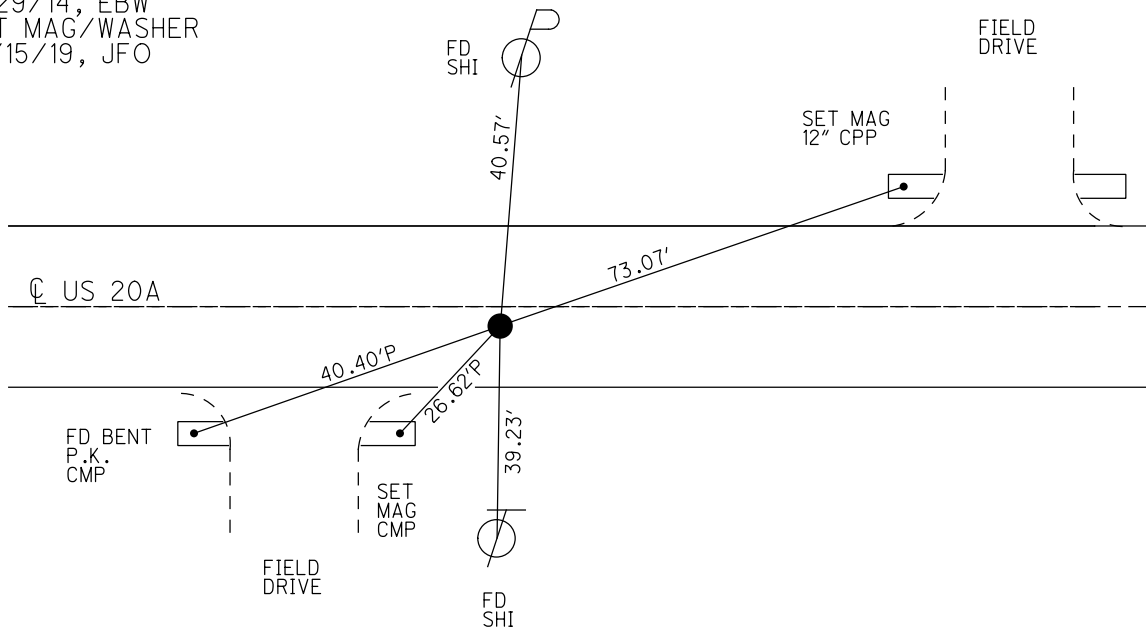
STATION: 257+59.52

HORZ.DATUM: NAD83(2011) GEOID: 2012A

GRID: NORTHING: 699337.938 EASTING: 1478089.202



RECORD:  
 FD P.K./WASHER  
 6/6/02, TMR  
 SET MAG/WASHER  
 4/22/03, DCH  
 FD. P.K./WASHER  
 1" DOWN  
 REFA10  
 9/29/14, EBW  
 SET MAG/WASHER  
 10/15/19, JFO

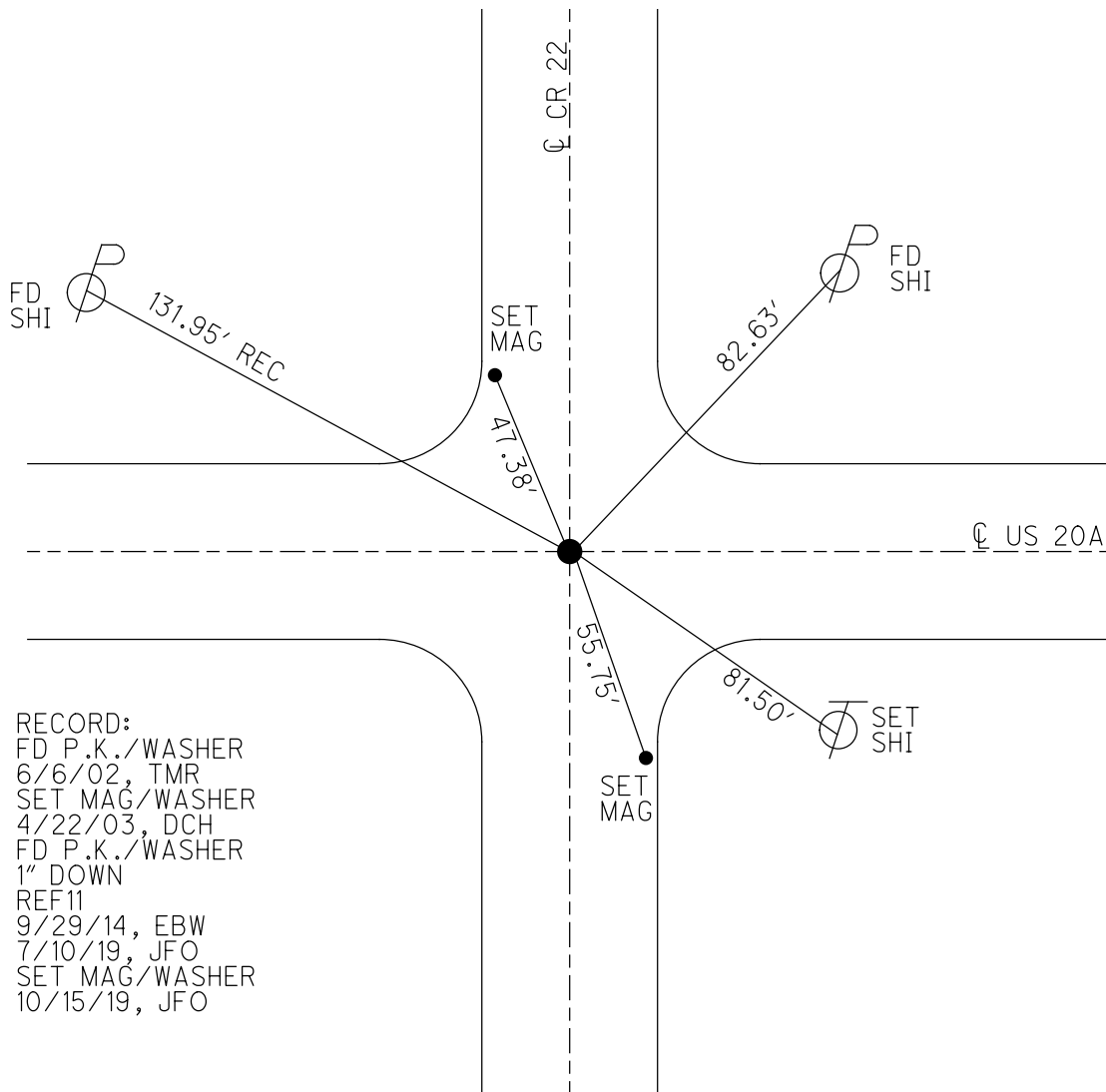
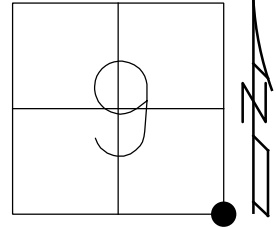


O.D.O.T. DISTRICT 2 SURVEY OFFICE (USE ONLY)

PERSONNEL \_\_\_\_\_ REFERENCE NO. 11 SHEET 23 OF 62  
 NOTES LEU DATE 7/12/18 ROUTE US 20A  
 H.C. LEU WEATHER SUNNY COUNTY FULTON  
 R.C. HAGEMEYER TEMP. 84° TOWNSHIP GERMAN  
 DWG BY NASON PID 101232 SECTION 9  
 T 7 N R 5 E

TYPE MONUMENT P.K./WASHER  
~~ON SURFACE~~ - BELOW 1"  
 OFFSET  $\odot$  PAVEMENT 0.6" ~~LT~~ : RT  
- TO - EDGE PAVEMENT  
 STATION: 270+77.25

HORZ. DATUM: NAD83(2011) GEOID: 2012A  
 GRID: NORTHING: 699315.053 EASTING: 1479406.734



RECORD:  
 FD P.K./WASHER  
 6/6/02, TMR  
 SET MAG/WASHER  
 4/22/03, DCH  
 FD P.K./WASHER  
 1" DOWN  
 REF11  
 9/29/14, EBW  
 7/10/19, JFO  
 SET MAG/WASHER  
 10/15/19, JFO

O.D.O.T. DISTRICT 2 SURVEY OFFICE (USE ONLY)

PERSONNEL

REFERENCE NO. 11 A

SHEET 24 OF 62

NOTES MICHALAK

DATE 6/6/02

ROUTE US 20A

H.C. ROUSOS

WEATHER RAIN

COUNTY FULTON

R.C. MALINSKY

TEMP. 70°

TOWNSHIP GERMAN

DWG BY NASON

PID 101232

SECTION 10

T 7 N R 5 E

TYPE MONUMENT P.K./WASHER

ON SURFACE - ~~BELOW~~ ON

OFFSET 0.5" LT : ~~RT~~

9.7' TO LT EDGE PAVEMENT

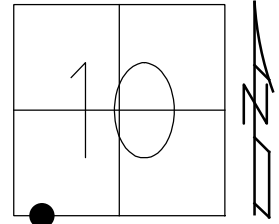
STATION: 283+92

HORZ.DATUM: \_\_\_\_\_

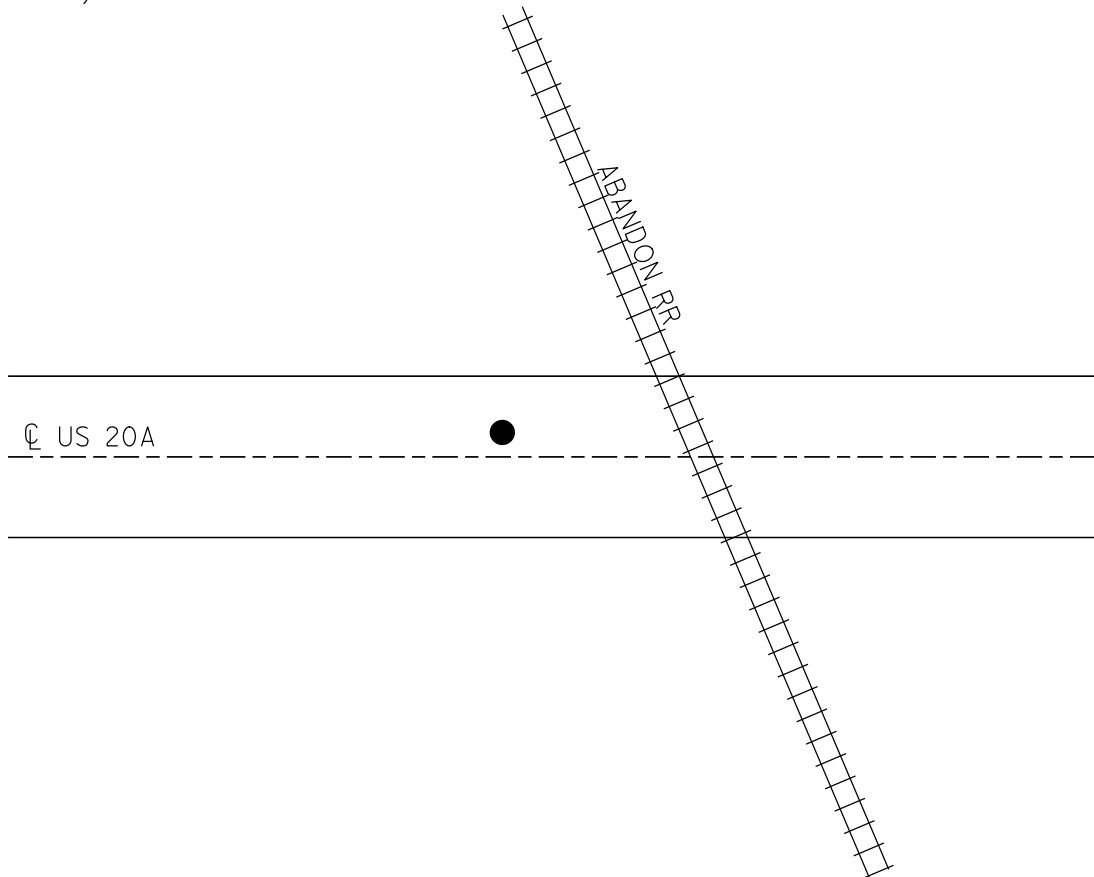
GEOID: \_\_\_\_\_

GRID: NORTHING: \_\_\_\_\_

EASTING: \_\_\_\_\_



RECORD:  
FD P.K./WASHER  
6/6/02, TMR  
DNF  
7/10/19, JFO





O.D.O.T. DISTRICT 2 SURVEY OFFICE (USE ONLY)

PERSONNEL

REFERENCE NO. 12

SHEET 25 OF 62

NOTES WESTFALL

DATE 6/6/02

ROUTE US 20A

H.C. HOMAN

WEATHER RAIN

COUNTY FULTON

R.C. LEU

TEMP. 65°

TOWNSHIP GERMAN

SECTION 10

DWG BY NASON

PID 101232

T 7 N R 5 E

TYPE MONUMENT P.K./WASHER

ON SURFACE - ~~BELOW~~ ON

OFFSET  $\odot$  PAVEMENT 0.4' ~~RT~~ : RT

10.0 TO RT EDGE PAVEMENT

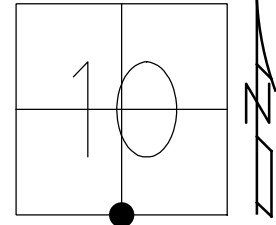
STATION: 297+07.18

HORZ. DATUM: NAD83(2011)

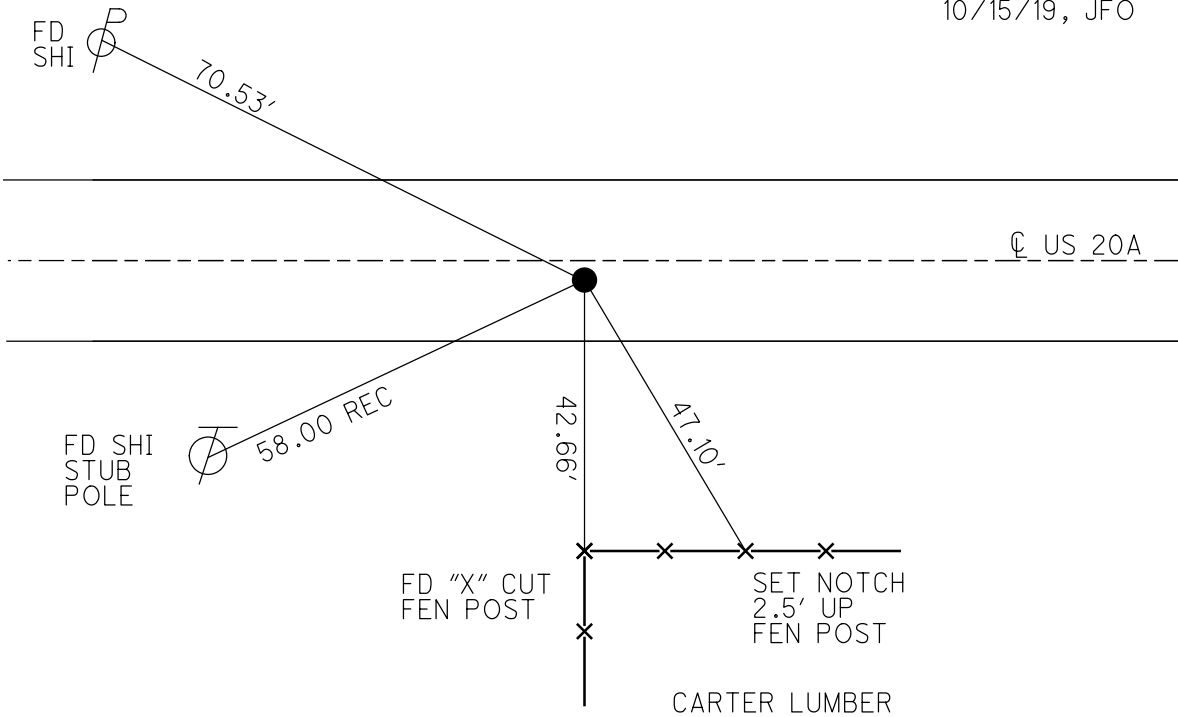
GEOID: 2012A

GRID: NORTHING: 699262.594

EASTING: 1482036.143



RECORD:  
 STA 297+09.8  
 FD P.K./WASHER  
 6/6/02, TMR  
 SET MAG/WASHER  
 4/22/03, DCH  
 FD MAG/WASHER  
 REF12  
 9/29/14, EBW  
 7/10/19, JFO  
 SET MAG/WASHER  
 NEWREF12  
 10/15/19, JFO

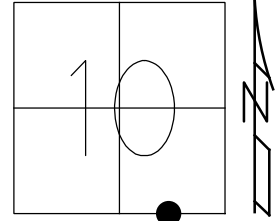


O.D.O.T. DISTRICT 2 SURVEY OFFICE (USE ONLY)

PERSONNEL \_\_\_\_\_ REFERENCE NO. 12 A SHEET 26 OF 62  
 NOTES MICHALAK DATE 6/6/02 ROUTE US 20A  
 H.C. ROUSOS WEATHER RAIN COUNTY FULTON  
 R.C. MALINSKY TEMP. 65° TOWNSHIP GERMAN  
 DWG BY NASON PID 101232 SECTION 10  
 T 7 N R 5 E

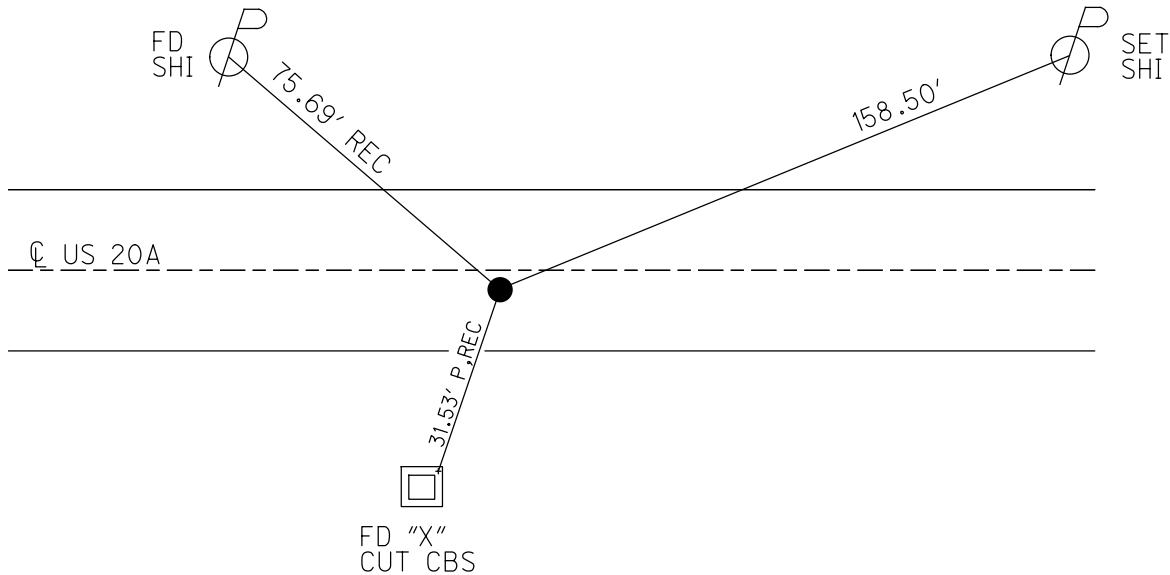
MAG/WASHER \_\_\_\_\_

ON SURFACE - ~~BELOW~~ YES \_\_\_\_\_  
 OFFSET 0.3' Pavement RT : RT  
 10.2 TO RT EDGE PAVEMENT  
 STATION: 313+54.09



HORZ.DATUM: NAD83(2011) GEOID: 2012A  
 GRID: NORTHING: 699230.529 EASTING: 1483682.736

RECORD:  
 STA 313+57.9  
 FD P.K./WASHER  
 6/6/02, TMR  
 SET MAG/WASHER  
 9/19/02, DCH  
 REFA12  
 9/29/19, EBW  
 7/10/19, JFO  
 SET MAG/WASHER  
 10/15/19, JFO

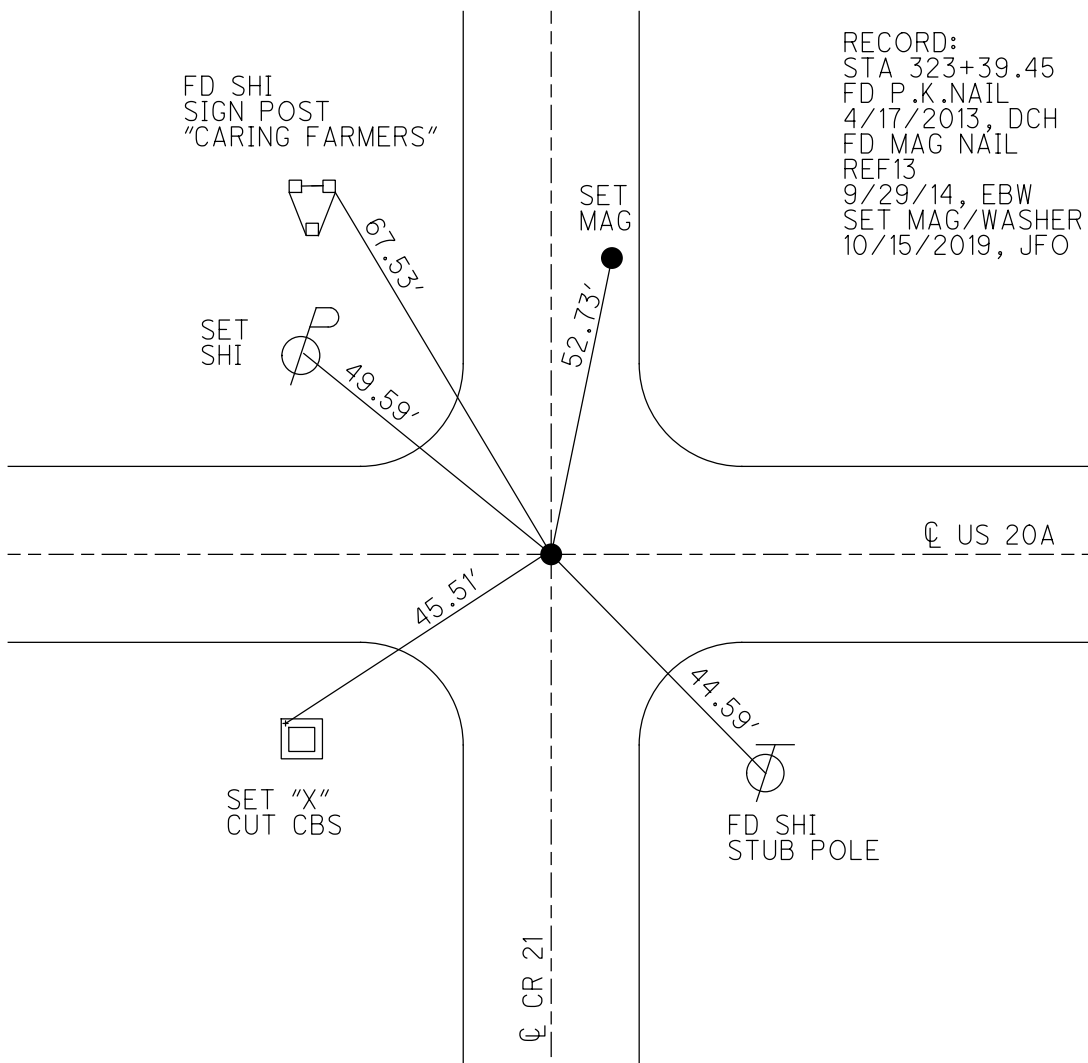
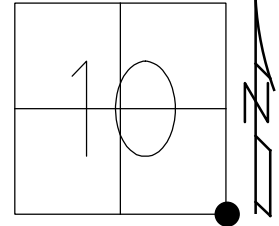


O.D.O.T. DISTRICT 2 SURVEY OFFICE (USE ONLY)

PERSONNEL \_\_\_\_\_ REFERENCE NO. 13 SHEET 27 OF 62  
 NOTES O'DONNELL DATE 7/10/19 ROUTE US 20A  
 H.C. LEU WEATHER SUNNY COUNTY FULTON  
 R.C. AUBLE TEMP. 76° TOWNSHIP GERMAN  
 \_\_\_\_\_ MILLER SECTION 10  
 DWG BY NASON PID 101232 T 7 N R 5 E

TYPE MONUMENT MAG/WASHER  
 ON ~~SURFACE~~ - BELOW 3"  
 OFFSET Q PAVEMENT 0.3' ~~ET~~ : RT  
 -      TO      EDGE PAVEMENT  
 STATION: 323+35.12

HORIZ.DATUM: NAD83(2011) GEOID: 2012A  
 GRID: NORTHING: 699211.643 EASTING: 1484663.585



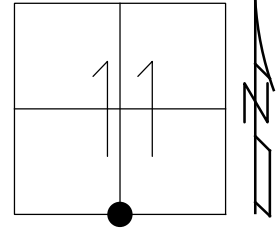
RECORD:  
 STA 323+39.45  
 FD P.K.NAIL  
 4/17/2013, DCH  
 FD MAG NAIL  
 REF13  
 9/29/14, EBW  
 SET MAG/WASHER  
 10/15/2019, JFO

O.D.O.T. DISTRICT 2 SURVEY OFFICE (USE ONLY)

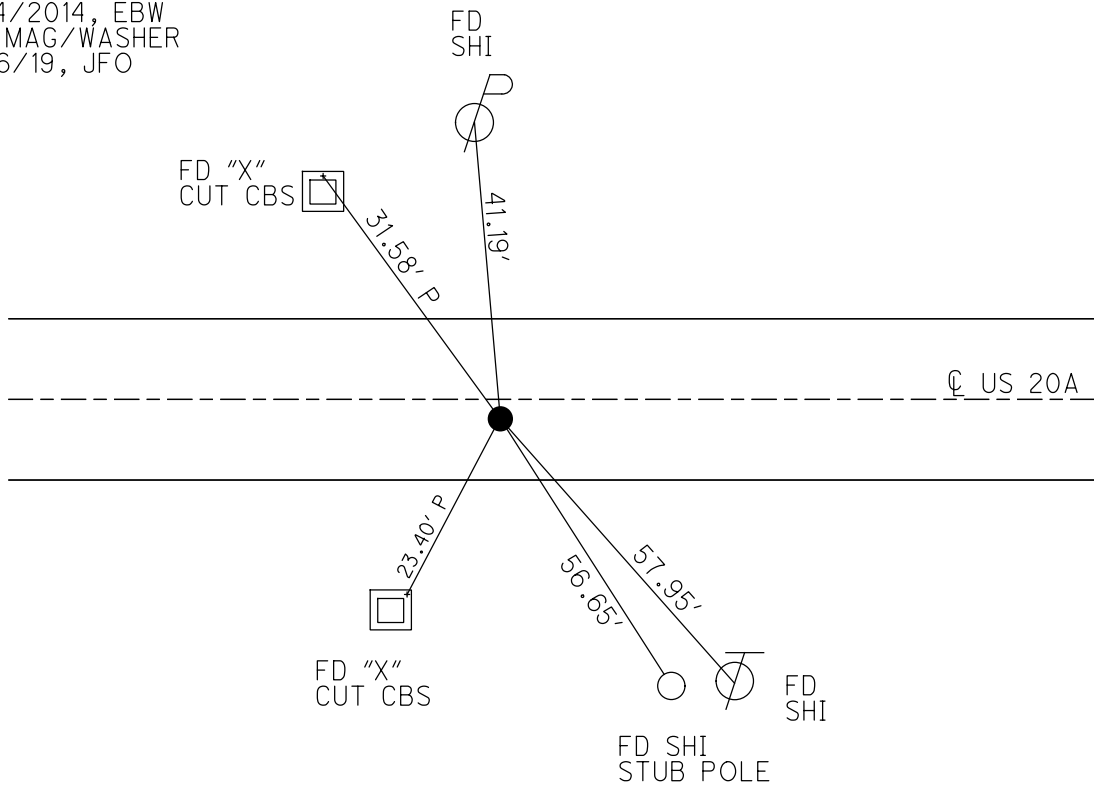
PERSONNEL \_\_\_\_\_ REFERENCE NO. 14 SHEET 28 OF 62  
 NOTES O'DONNELL DATE 7/10/19 ROUTE US 20A  
 H.C. LEU WEATHER SUNNY COUNTY FULTON  
 R.C. AUBLE TEMP. 67° TOWNSHIP GERMAN  
MILLER  
 DWG BY NASON PID 101232 SECTION 11  
 T 7 N R 5 E

TYPE MONUMENT MAG/WASHER  
 ON SURFACE - ~~BELOW~~ YES \_\_\_\_\_  
 OFFSET 0.8' Pavement RT  
9.5 TO RT EDGE PAVEMENT  
 STATION: 349+84.98

HORIZ.DATUM: NAD83(2011) GEOID: 2012A  
 GRID: NORTHING: 699173.752 EASTING: 1487313.172



RECORD:  
 STA 349+89.31  
 FD P.K./WASHER  
 6/6/02, TMR  
 SET MAG/WASHER  
 4/22/03, DCH  
 FD MAG/WASHER  
 REF14  
 9/24/2014, EBW  
 SET MAG/WASHER  
 10/16/19, JFO



O.D.O.T. DISTRICT 2 SURVEY OFFICE (USE ONLY)

PERSONNEL

REFERENCE NO. 15

SHEET 29 OF 62

NOTES WESTFALL DATE 7/24/14  
 H.C. WESTFALL WEATHER SUNNY  
 R.C. THOMAS TEMP. 65°

ROUTE US 20A  
 COUNTY FULTON  
 TOWNSHIP GERMAN  
 SECTION 11

DWG BY NASON PID 101232

T 7 N R 5 E

TYPE MONUMENT P.K./WASHER

ON SURFACE - ~~BELOW~~ ON

OFFSET  $\odot$  PAVEMENT 0.5' LT : ~~RT~~

- TO - EDGE PAVEMENT

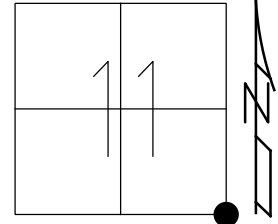
STATION: 376+25.30

HORIZ.DATUM: NAD83(2011)

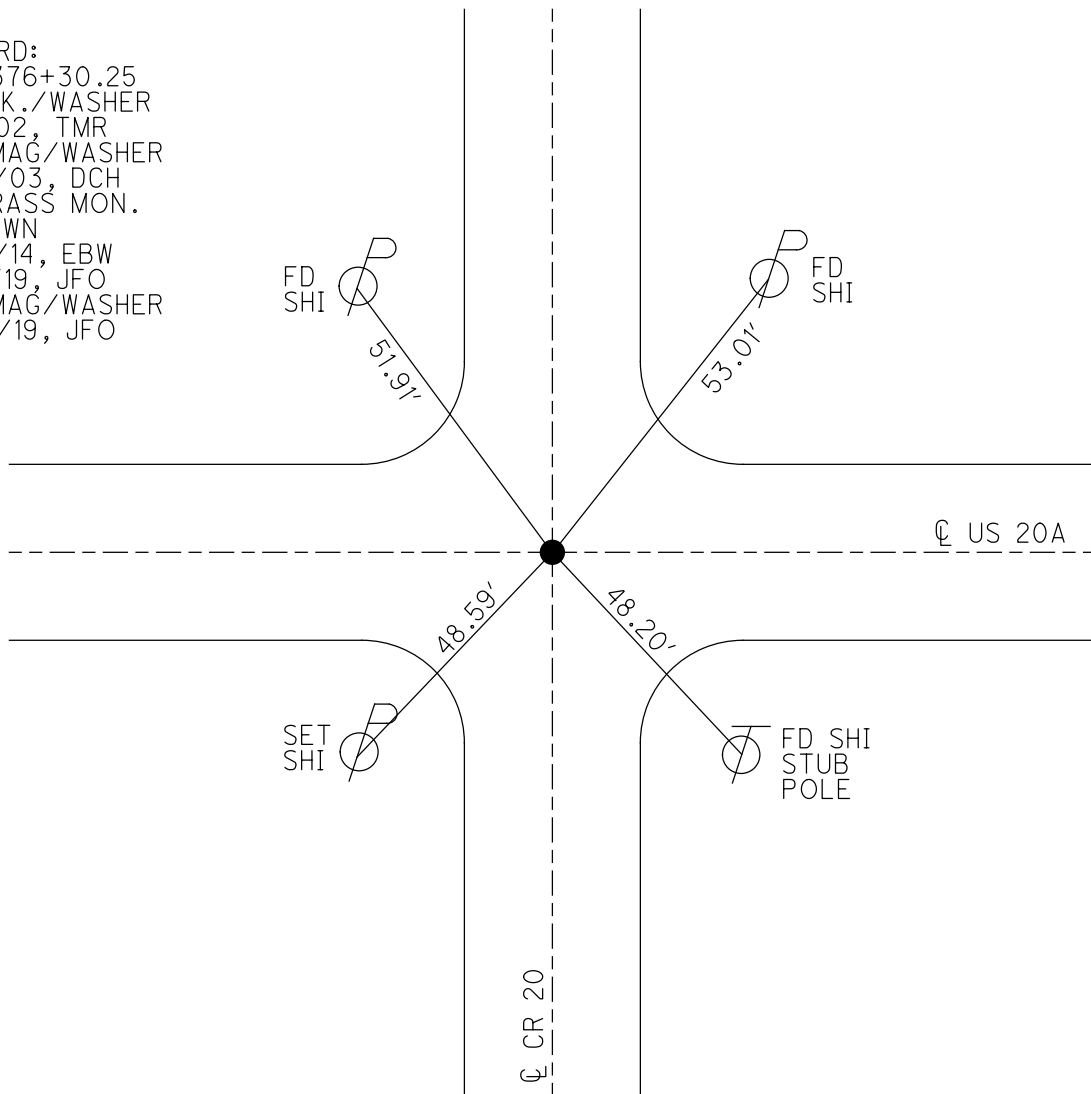
GEOID: 2012A

GRID: NORTHING: 699158.660

EASTING: 1489953.450



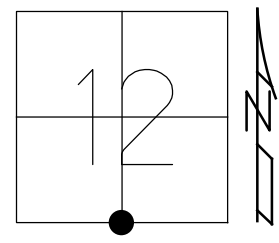
RECORD:  
 STA 376+30.25  
 FD P.K./WASHER  
 6/6/02, TMR  
 SET MAG/WASHER  
 4/22/03, DCH  
 FD BRASS MON.  
 4" DOWN  
 9/24/14, EBW  
 7/10/19, JFO  
 SET MAG/WASHER  
 10/16/19, JFO



O.D.O.T. DISTRICT 2 SURVEY OFFICE (USE ONLY)

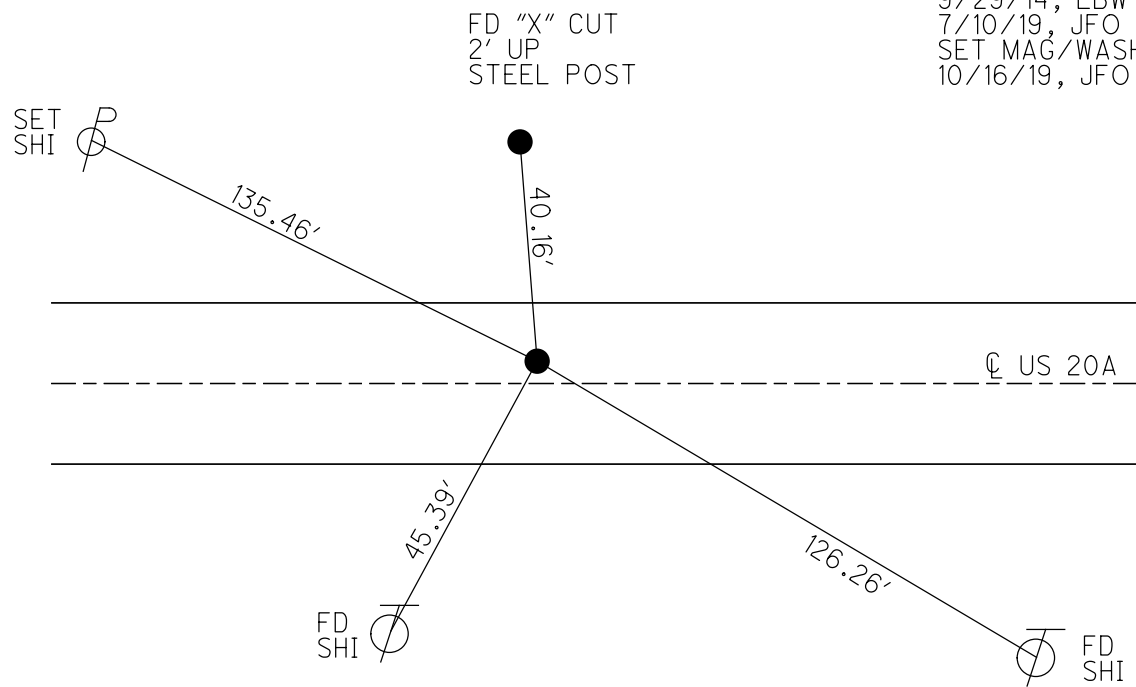
PERSONNEL \_\_\_\_\_ REFERENCE NO. 16 SHEET 30 OF 62  
 NOTES RHOADES DATE 7/18/18 ROUTE US 20A  
 H.C. LEU WEATHER SUNNY COUNTY FULTON  
 R.C. HAGEMEYER TEMP. 68° TOWNSHIP GERMAN  
 \_\_\_\_\_ TRENKA \_\_\_\_\_ SECTION 12  
 DWG BY NASON PID 101232 T 7 N R 5 E

TYPE MONUMENT MAG/WASHER  
 ON SURFACE - ~~BELOW~~ ON \_\_\_\_\_  
 OFFSET  $\text{C}$  PAVEMENT 0.6' LT : ~~RT~~  
9.8' TO LT EDGE PAVEMENT  
 STATION: 402+74.30



HORZ. DATUM: NAD83(2011) GEOID: 2012A  
 GRID: NORTHING: 699118.302 EASTING: 1492602.148

RECORD:  
 STA. 402+80.49  
 FD P.K./WASHER  
 6/6/02, DCH  
 SET MAG/WASHER  
 4/22/03, DCH  
 FD MAG/WASHER  
 REF16  
 9/29/14, EBW  
 7/10/19, JFO  
 SET MAG/WASHER  
 10/16/19, JFO



O.D.O.T. DISTRICT 2 SURVEY OFFICE (USE ONLY)

PERSONNEL \_\_\_\_\_ REFERENCE NO. 16 A SHEET 31 OF 62  
 NOTES MILLER DATE 7/12/19 ROUTE US 20A  
 H.C. LEU WEATHER SUNNY COUNTY FULTON  
 R.C. AUBLE TEMP. 72° TOWNSHIP GERMAN  
 DWG BY NASON PID 101232 SECTION 12  
 T 7 N R 5 E

TYPE MONUMENT MONBOX

ON SURFACE - ~~BELOW~~ ON

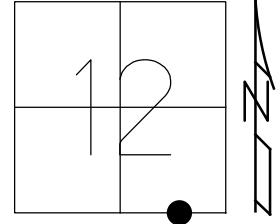
OFFSET  $\varnothing$  PAVEMENT 0.6' ~~±~~ : RT

10.1' TO RT EDGE PAVEMENT

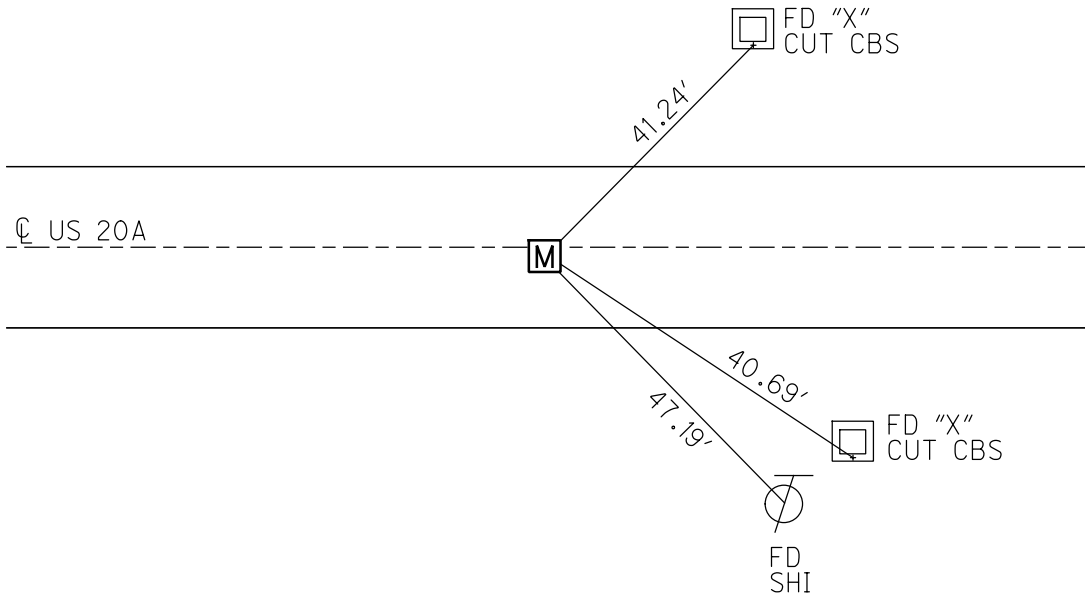
STATION: 424+24.14

HORZ.DATUM: NAD83(2011) GEOID: 2012A

GRID: NORTHING: 699076.665 EASTING: 1494751.585



RECORD:  
 STA. 424+29.9  
 FD MONBOX  
 6/6/02, DCH  
 REFA116  
 7/24/14, EBW  
 FD MONBOX  
 W/1" IPIN  
 REFA16  
 7/12/19, JLL  
 REFA16  
 10/16/19, JFO



O.D.O.T. DISTRICT 2 SURVEY OFFICE (USE ONLY)

PERSONNEL

REFERENCE NO. 17

SHEET 32 OF 62

NOTES MILLER

DATE 7/12/19

ROUTE US 20A

H.C. LEU

WEATHER SUNNY

COUNTY FULTON

R.C. AUBLE

TEMP. 72°

TOWNSHIP CLINTON

SECTION 7

DWG BY RHOADES

PID 92126

T 7 N R 6 E

TYPE MONUMENT MAG/WASHER

ON SURFACE - ~~BELOW~~ ON

OFFSET Q PAVEMENT 11' LT : ~~RT~~

- TO - EDGE PAVEMENT

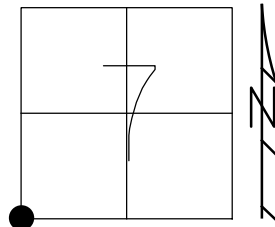
STATION: 429+23.86

HORIZ.DATUM: NAD83 2011

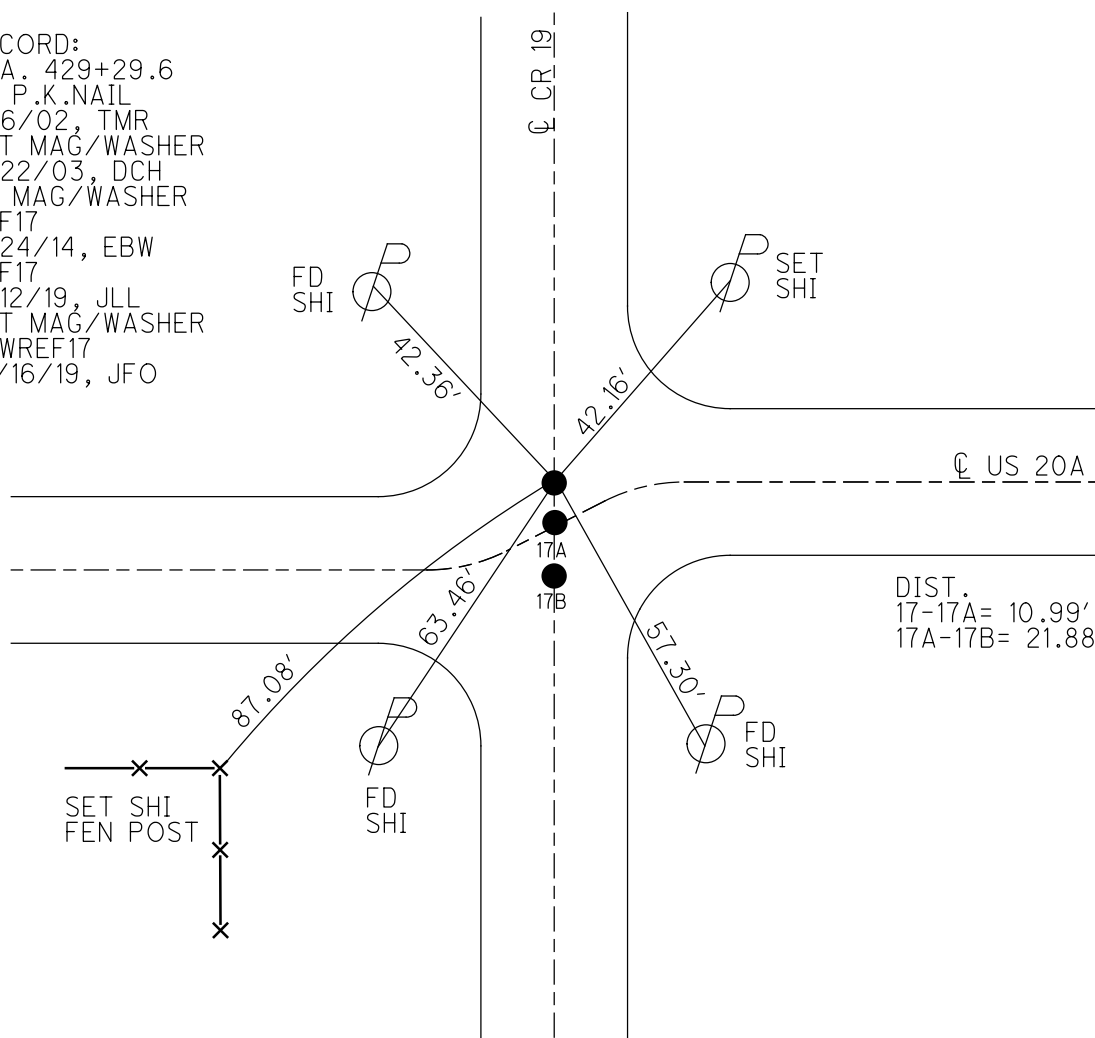
GEOID: 2012A

GRID: NORTHING: 699089.332

EASTING: 1495251.567



RECORD:  
 STA. 429+29.6  
 FD P.K.NAIL  
 6/6/02, TMR  
 SET MAG/WASHER  
 4/22/03, DCH  
 FD MAG/WASHER  
 REF17  
 7/24/14, EBW  
 REF17  
 7/12/19, JLL  
 SET MAG/WASHER  
 NEWREF17  
 10/16/19, JFO





O.D.O.T. DISTRICT 2 SURVEY OFFICE (USE ONLY)

PERSONNEL

REFERENCE NO. 17 A

SHEET 33 OF 62

NOTES MILLER DATE 7/12/19  
 H.C. LEU WEATHER SUNNY  
 R.C. AUBLE TEMP. 72°

ROUTE US 20A  
 COUNTY FULTON  
 TOWNSHIP CLINTON  
 SECTION 7

DWG BY RHOADES PID 92126

T 7 N R 6 E

TYPE MONUMENT MAG/WASHER

ON SURFACE - ~~BELOW~~ ON

OFFSET Q PAVEMENT ON LT : RT

- TO - EDGE PAVEMENT

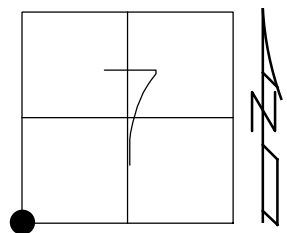
STATION: 429+23.86

HORZ.DATUM: NAD83 2011

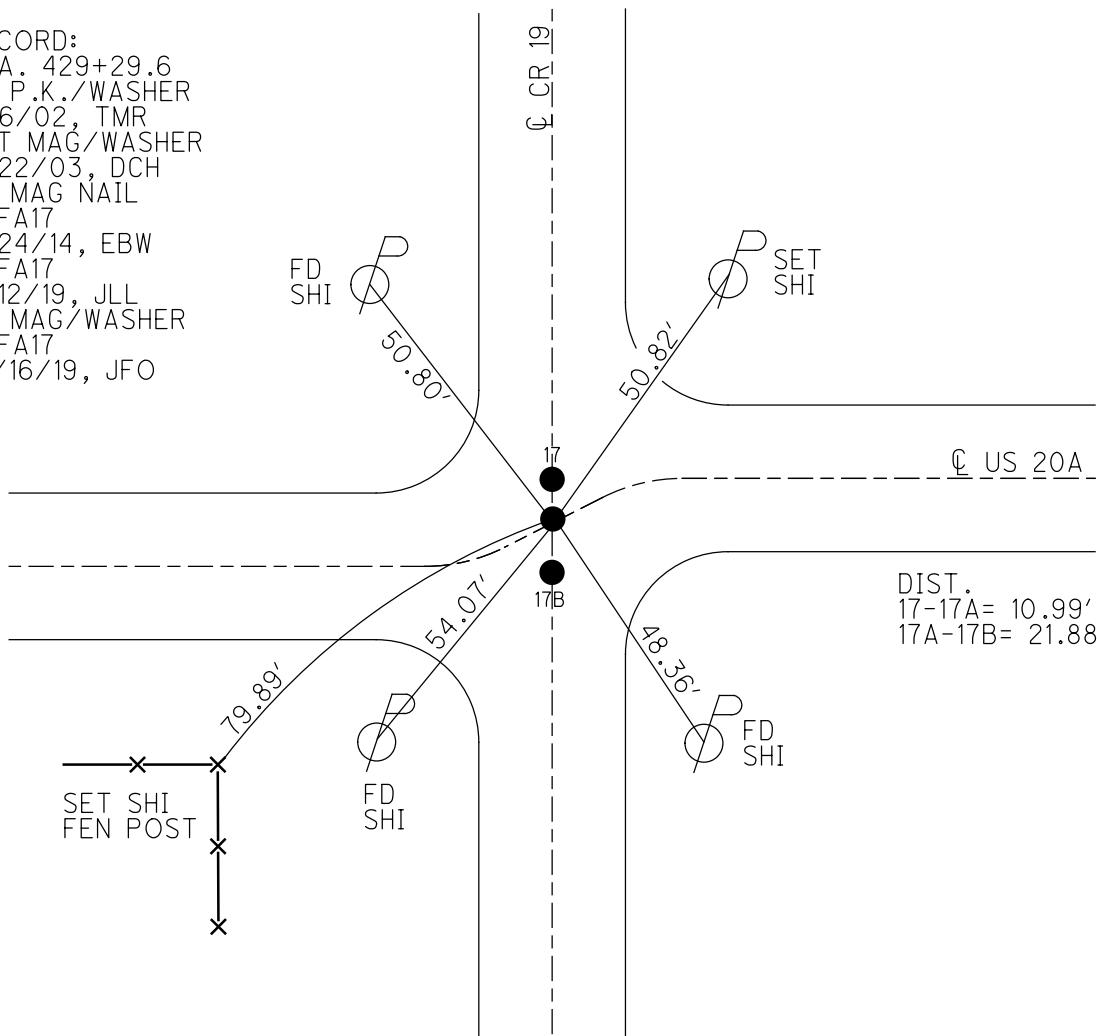
GEOID: 2012A

GRID: NORTHING: 699078.349

EASTING: 1495251.303



RECORD:  
 STA. 429+29.6  
 FD P.K./WASHER  
 6/6/02, TMR  
 SET MAG/WASHER  
 4/22/03, DCH  
 FD MAG NAIL  
 REFA17  
 7/24/14, EBW  
 REFA17  
 7/12/19, JLL  
 FD MAG/WASHER  
 REFA17  
 10/16/19, JFO



DIST.  
 17-17A= 10.99'  
 17A-17B= 21.88'

O.D.O.T. DISTRICT 2 SURVEY OFFICE (USE ONLY)

PERSONNEL \_\_\_\_\_ REFERENCE NO. 17 B SHEET 34 OF 62

NOTES MILLER DATE 7/12/19 ROUTE US 20A  
 H.C. LEU WEATHER SUNNY COUNTY FULTON  
 R.C. AUBLE TEMP. 72° TOWNSHIP CLINTON

DWG BY RHOADES PID 92126 SECTION 7  
 T 7 N R 6 E

TYPE MONUMENT MAG SPIKE

ON SURFACE - ~~BELOW~~ ON

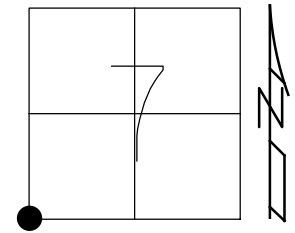
OFFSET Q PAVEMENT 22' ~~LT~~ : RT

- TO - EDGE PAVEMENT

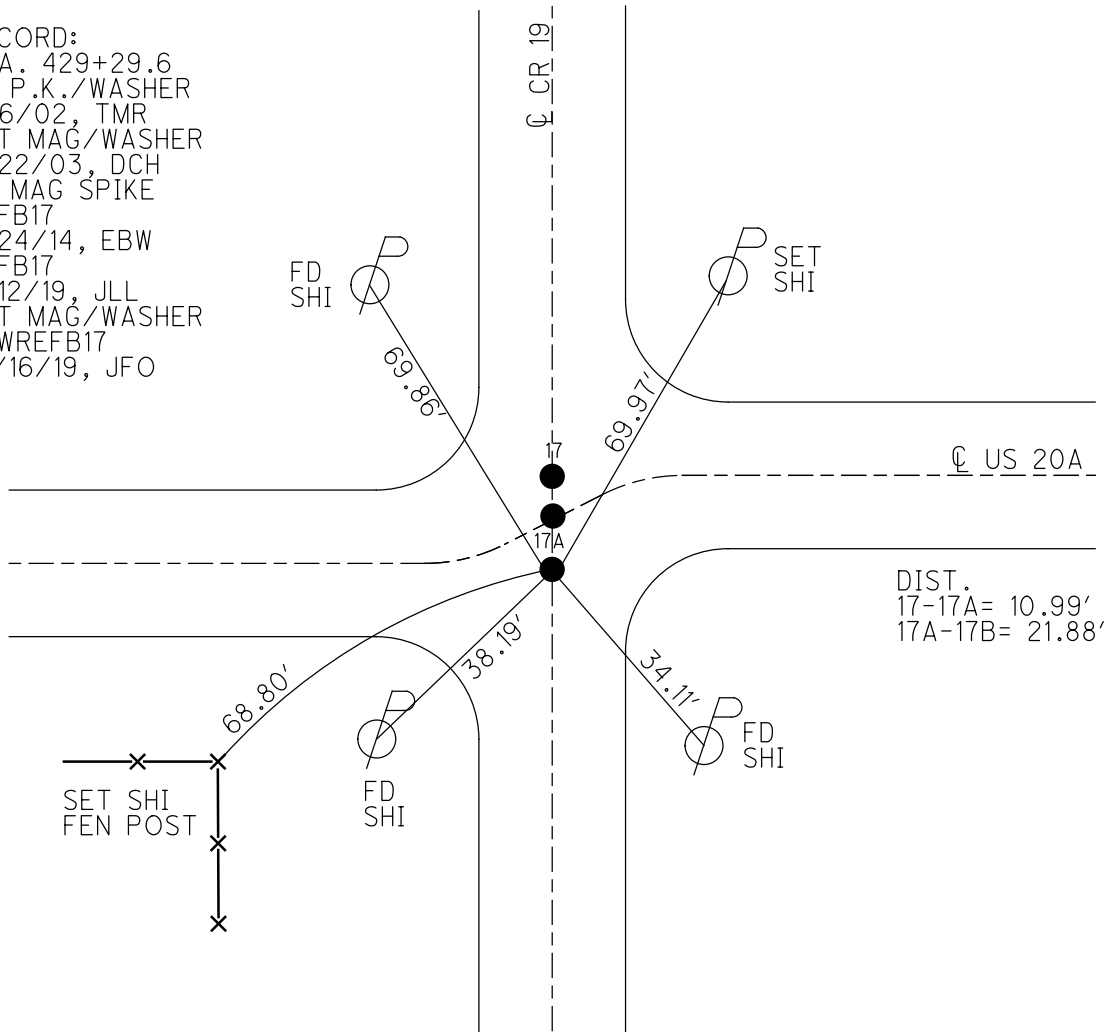
STATION: 429+23.86

HORIZ.DATUM: NAD83 2011 GEOID: 2012A

GRID: NORTHING: 699056.470 EASTING: 1495250.937



RECORD:  
 STA. 429+29.6  
 FD P.K./WASHER  
 6/6/02, TMR  
 SET MAG/WASHER  
 4/22/03, DCH  
 FD MAG SPIKE  
 REFB17  
 7/24/14, EBW  
 REFB17  
 7/12/19, JLL  
 SET MAG/WASHER  
 NEWREFB17  
 10/16/19, JFO



O.D.O.T. DISTRICT 2 SURVEY OFFICE (USE ONLY)

PERSONNEL

REFERENCE NO. 17 C

SHEET 35 OF 62

NOTES MICHALAK

DATE 6/6/02

ROUTE US 20A

H.C. HOMAN

WEATHER SUNNY

COUNTY FULTON

R.C. MALINSKY

TEMP. 56°

TOWNSHIP CLINTON

SECTION 7

DWG BY RHOADES

PID 92126

T 7 N R 6 E

TYPE MONUMENT P.K./WASHER

ON SURFACE - BELOW ON

OFFSET  $\text{C}$  PAVEMENT 2.5' LT : RT

8.2' TO LT EDGE PAVEMENT

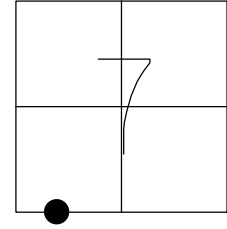
STATION: 434+24.16

HORZ.DATUM: NAD83 2011

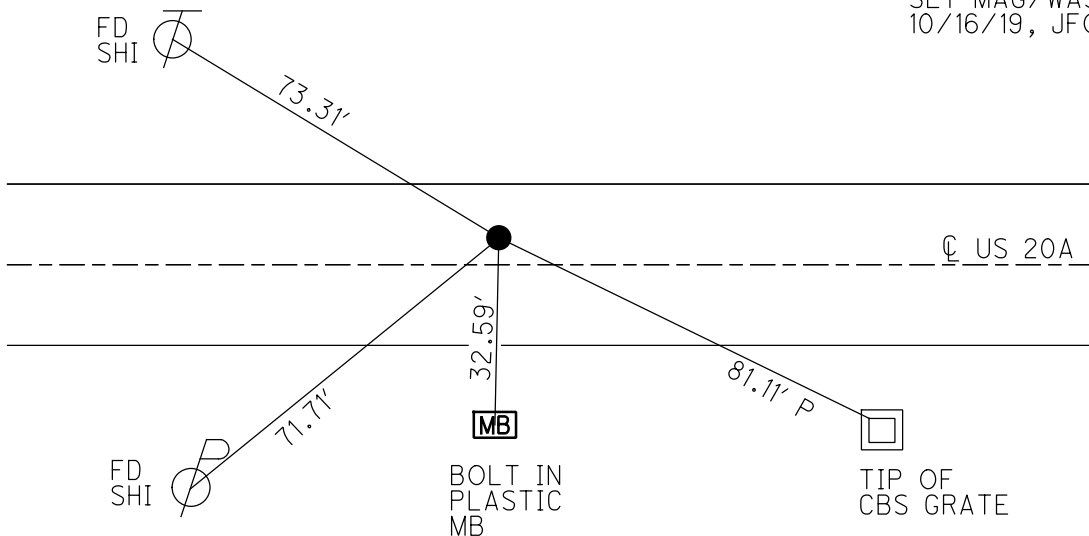
GEOID: 2012A

GRID: NORTHING: 699080.005

EASTING: 1495751.606



RECORD:  
 STA. 434+29.91  
 FD P.K./WASHER  
 6/6/02, DCH  
 SET MAG/WASHER  
 4/26/03, DCH  
 FD MAG/WASHER  
 REFC17  
 9/29/14, EBW  
 7/12/19, JLL  
 SET MAG/WASHER  
 10/16/19, JFO

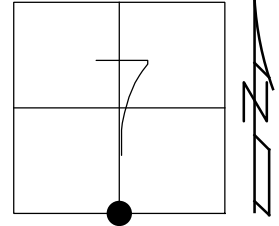


O.D.O.T. DISTRICT 2 SURVEY OFFICE (USE ONLY)

PERSONNEL \_\_\_\_\_ REFERENCE NO. 18 SHEET 36 OF 62  
 NOTES MILLER DATE 7/12/19 ROUTE US 20A  
 H.C. LEU WEATHER SUNNY COUNTY FULTON  
 R.C. AUBLE TEMP. 71° TOWNSHIP GERMAN  
 DWG BY NASON PID 101232 SECTION 7  
 T 7 N R 6 E

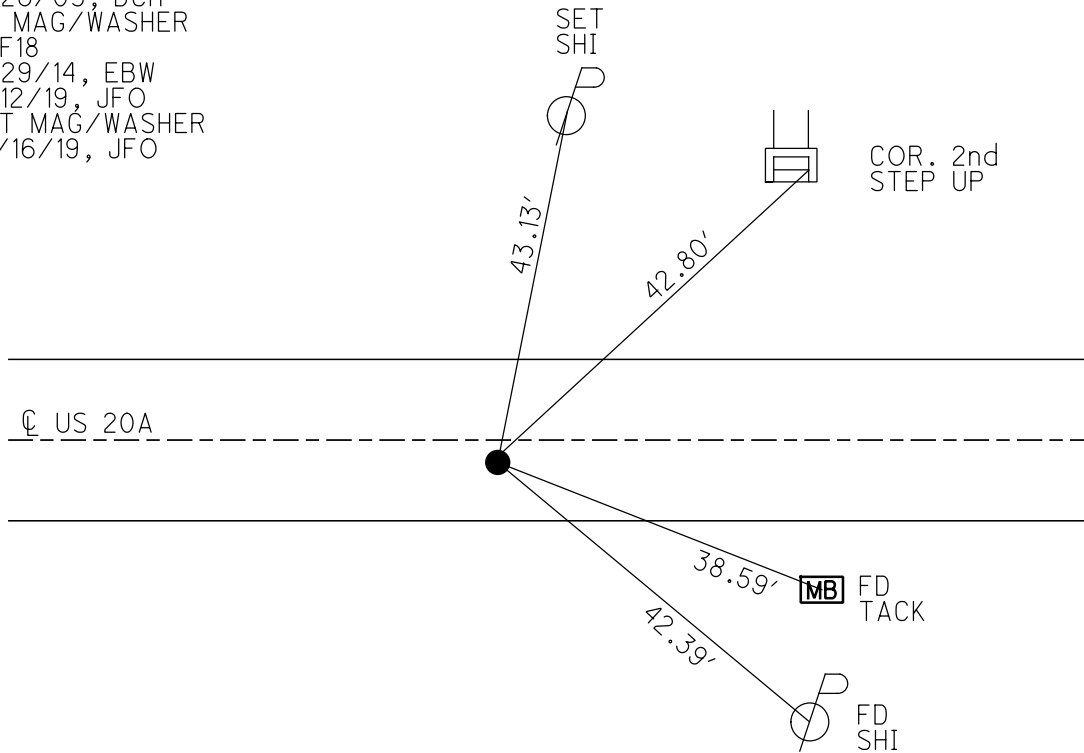
TYPE MONUMENT MAG/WASHER  
 ON SURFACE - ~~BELOW~~ ON  
 OFFSET  $\odot$  PAVEMENT 1.4' ~~LT~~ : RT  
8.8' TO RT EDGE PAVEMENT  
 STATION: 452+05.91

HORZ.DATUM: NAD83(2011) GEOID: 2012A  
 GRID: NORTHING: 699046.447 EASTING: 1497533.039



RECORD:  
 STA. 452+11.65  
 FD P.K./WASHER  
 6/6/02 DCH  
 SET MAG/WASHER  
 4/26/03, DCH  
 FD MAG/WASHER  
 REF18  
 9/29/14, EBW  
 7/12/19, JFO  
 SET MAG/WASHER  
 10/16/19, JFO

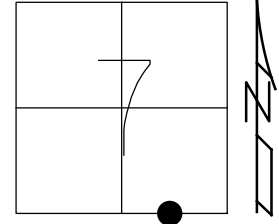
RES#18502



O.D.O.T. DISTRICT 2 SURVEY OFFICE (USE ONLY)

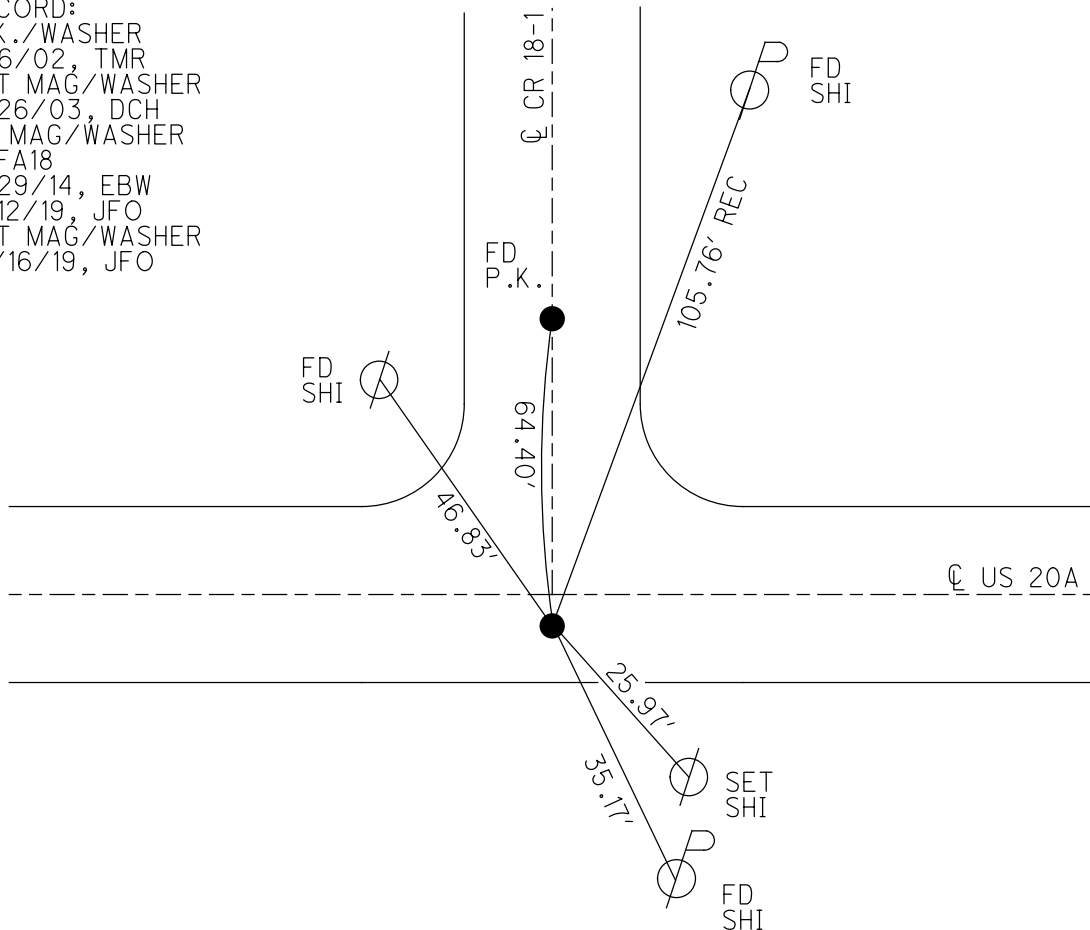
PERSONNEL \_\_\_\_\_ REFERENCE NO. 18 A SHEET 37 OF 62  
 NOTES MILLER DATE 7/12/19 ROUTE US 20A  
 H.C. O'DONNELL WEATHER SUNNY COUNTY FULTON  
 R.C. AUBLE TEMP. 71° TOWNSHIP CLINTON  
RHOADES SECTION 7  
 DWG BY NASON PID 101232 T 7 N R 6 E

TYPE MONUMENT MAG/WASHER  
 ON SURFACE - ~~BELOW~~ ON  
 OFFSET Q PAVEMENT 3' ~~±~~ : RT  
8' TO RT EDGE PAVEMENT  
 STATION: 471+29.46



HORIZ.DATUM: NAD83(2011) GEOID: 2012A  
 GRID: NORTHING: 699043.084 EASTING: 1499456.586

RECORD:  
 P.K./WASHER  
 6/6/02, TMR  
 SET MAG/WASHER  
 4/26/03, DCH  
 FD MAG/WASHER  
 REFA18  
 9/29/14, EBW  
 7/12/19, JFO  
 SET MAG/WASHER  
 10/16/19, JFO



O.D.O.T. DISTRICT 2 SURVEY OFFICE (USE ONLY)

PERSONNEL

REFERENCE NO. 19 A

SHEET 38 OF 62

NOTES RHOADES

DATE 7/18/18

ROUTE US 20A

H.C. LEU

WEATHER SUNNY

COUNTY FULTON

R.C. MALINSKY

TEMP. 70°

TOWNSHIP CLINTON

HAGEMEYER

SECTION 7

DWG BY NASON

PID 101232

T 7 N R 6 E

TYPE MONUMENT P.K./WASHER

ON SURFACE - ~~BELOW~~ ON

OFFSET 4'  $\text{C}$  PAVEMENT 4' LT : ~~RT~~

7' TO LT EDGE PAVEMENT

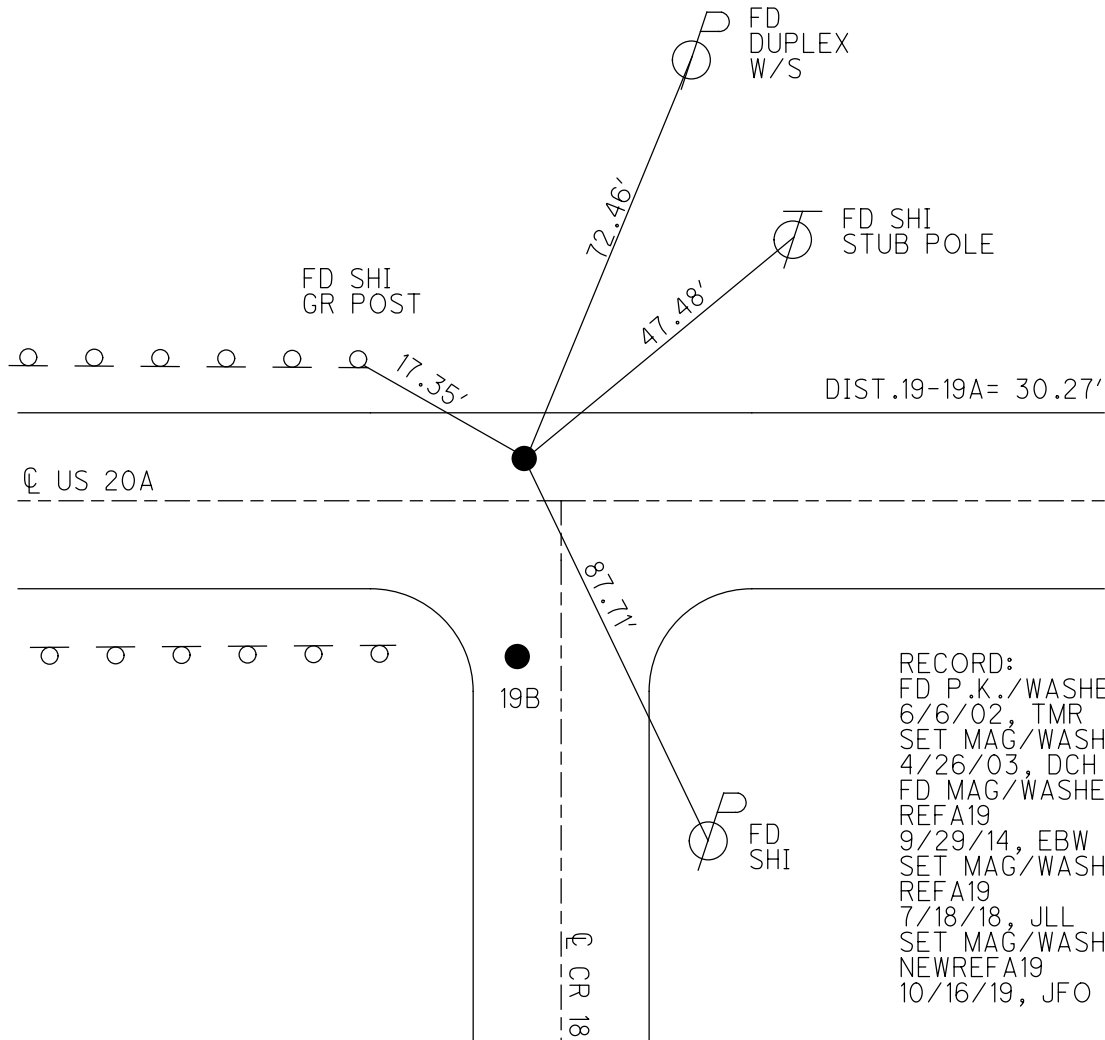
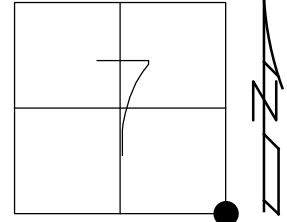
STATION: 478+63.48

HORZ.DATUM: NAD83(2011)

GEOID: 2012A

GRID: NORTHING: 699071.895

EASTING: 1500190.047



RECORD:  
 FD P.K./WASHER  
 6/6/02, TMR  
 SET MAG/WASHER  
 4/26/03, DCH  
 FD MAG/WASHER  
 REFA19  
 9/29/14, EBW  
 SET MAG/WASHER  
 REFA19  
 7/18/18, JLL  
 SET MAG/WASHER  
 NEWREFA19  
 10/16/19, JFO

O.D.O.T. DISTRICT 2 SURVEY OFFICE (USE ONLY)

PERSONNEL

REFERENCE NO. 19 B

SHEET 39 OF 62

NOTES RHOADES  
 H.C. LEU  
 R.C. MALINSKY  
HAGEMEYER

DATE 7/18/18  
 WEATHER SUNNY  
 TEMP. 70°

ROUTE US 20A  
 COUNTY FULTON  
 TOWNSHIP CLINTON  
 SECTION 7

DWG BY NASON PID 101232

T 7 N R 6 E

TYPE MONUMENT P.K./WASHER

ON SURFACE - ~~BELOW~~ ON

OFFSET CL PAVEMENT 9.4' LT : RT

- TO - EDGE PAVEMENT

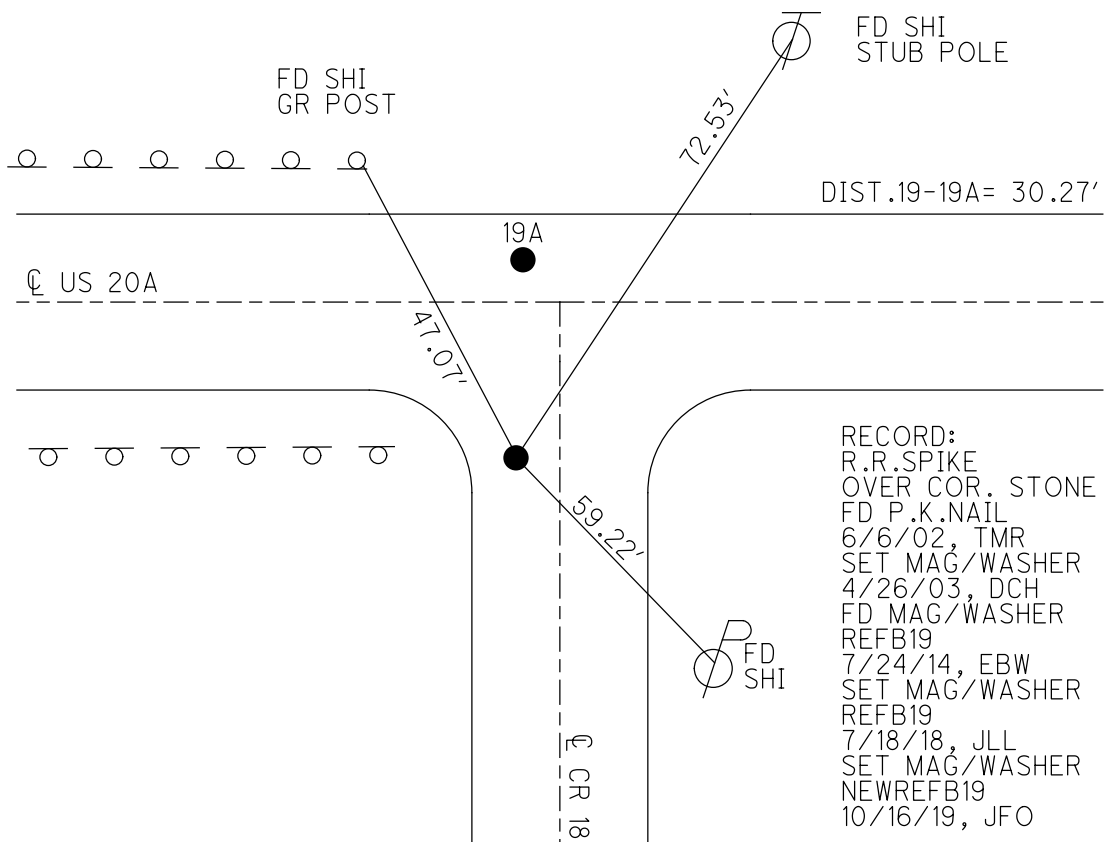
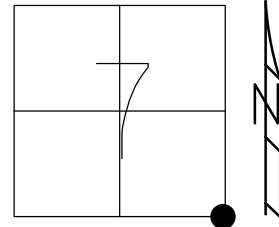
STATION: 478+63.48

HORZ.DATUM: NAD83(2011)

GEOID: 2012A

GRID: NORTHING: 699041.624

EASTING: 1500190.409



RECORD:  
 R.R.SPIKE  
 OVER COR. STONE  
 FD P.K.NAIL  
 6/6/02, TMR  
 SET MAG/WASHER  
 4/26/03, DCH  
 FD MAG/WASHER  
 REFB19  
 7/24/14, EBW  
 SET MAG/WASHER  
 REFB19  
 7/18/18, JLL  
 SET MAG/WASHER  
 NEWREFB19  
 10/16/19, JFO

O.D.O.T. DISTRICT 2 SURVEY OFFICE (USE ONLY)

PERSONNEL \_\_\_\_\_ REFERENCE NO. 20 SHEET 40 OF 62  
 NOTES MILLER DATE 7/12/19 ROUTE US 20A  
 H.C. O'DONNELL WEATHER SUNNY COUNTY FULTON  
 R.C. AUBLE TEMP. 71° TOWNSHIP CLINTON  
           RHOADES SECTION 8  
 DWG BY NASON PID 101232 T 7 N R 6 E

TYPE MONUMENT MAG/WASHER

~~ON SURFACE~~ - BELOW 2"

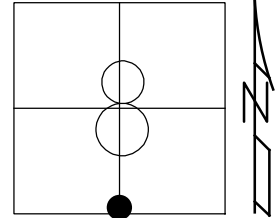
OFFSET  $\odot$  PAVEMENT 2.1' LT : ~~RT~~

8.5' TO LT EDGE PAVEMENT

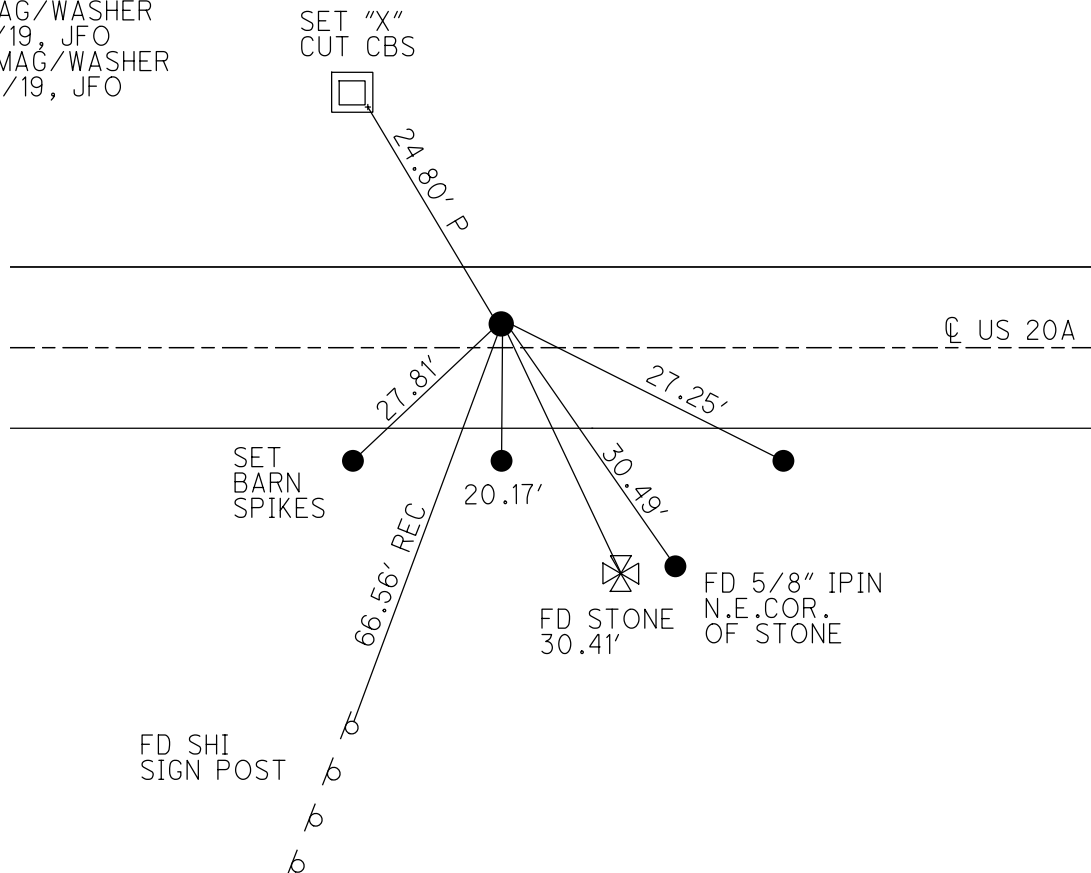
STATION: 505+12.77

HORZ.DATUM: NAD83(2011) GEOID: 2012A

GRID: NORTHING: 699033.854 EASTING: 1502839.061



RECORD:  
 FD P.K./WASHER  
 6/6/02, DCH  
 FD P.K./WASHER  
 2" DOWN  
 REF20  
 9/25/14, EBW  
 FD MAG/WASHER  
 7/12/19, JFO  
 SET MAG/WASHER  
 10/16/19, JFO





O.D.O.T. DISTRICT 2 SURVEY OFFICE (USE ONLY)

PERSONNEL

REFERENCE NO. 20 A

SHEET 41 OF 62

NOTES RHOADES

DATE 7/18/18

ROUTE US 20A

H.C. LEU

WEATHER SUNNY

COUNTY FULTON

R.C. TRENKA

TEMP. 70°

TOWNSHIP CLINTON

HAGEMEYER

SECTION 8

DWG BY NASON

PID 101232

T 7 N R 6 E

TYPE MONUMENT MAG/WASHER

ON SURFACE - ~~BELOW~~ ON

OFFSET ☐ PAVEMENT 3.6' ~~±~~ : RT

6.6 TO RT EDGE PAVEMENT

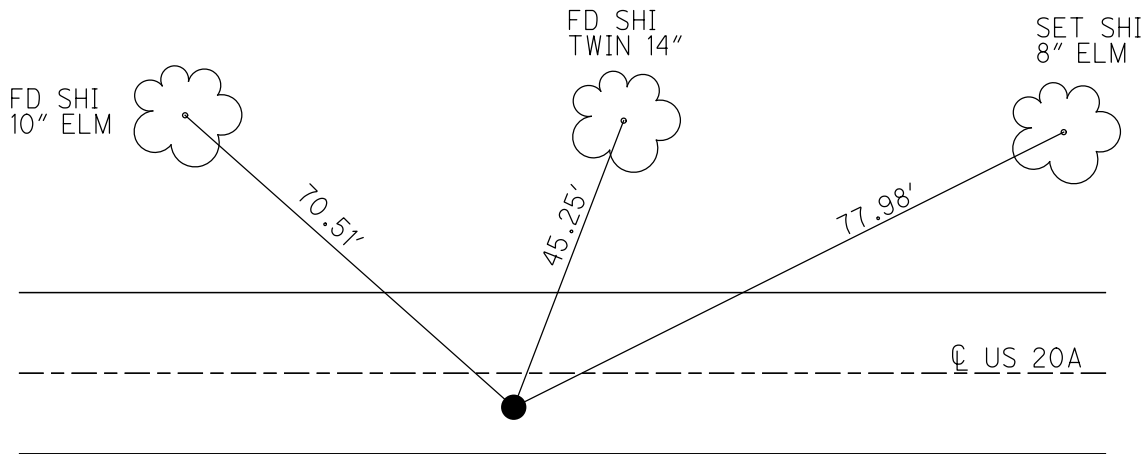
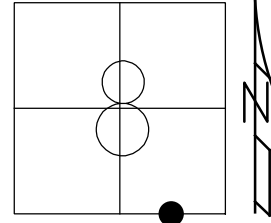
STATION: 513+17.17

HORIZ.DATUM: NAD83(2011)

GEOID: 2012A

GRID: NORTHING: 698992.223

EASTING: 1503642.433



RECORD:  
 STA 513+22.08  
 FD P.K./WASHER  
 6/6/02, DCH  
 SET MAG NAIL  
 4/26/03, DCH  
 FD MAG SHANK  
 REF20A  
 7/24/14, EBW  
 SET MAG/WASHER  
 REFA20  
 7/18/18, JLL  
 FD MAG/WASHER  
 7/12/19, JFO  
 SET MAG/WASHER  
 NEWREFA20  
 10/21/19, JFO

O.D.O.T. DISTRICT 2 SURVEY OFFICE (USE ONLY)

PERSONNEL

REFERENCE NO. 21

SHEET 42 OF 62

NOTES MILLER  
 H.C. O'DONNELL  
 R.C. AUBLE  
RHOADES

DATE 7/12/19  
 WEATHER SUNNY  
 TEMP. 72°

ROUTE US 20A  
 COUNTY FULTON  
 TOWNSHIP CLINTON  
 SECTION 8

DWG BY NASON PID 101232

T 7 N R 6 E

TYPE MONUMENT MAG/WASHER

ON SURFACE - ~~BELOW~~ ON

OFFSET 0.7' RT

TO EDGE PAVEMENT 1.5' E OF C S

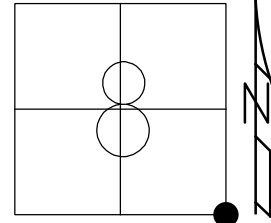
STATION: 531+62.21

HORZ. DATUM: NAD83(2011)

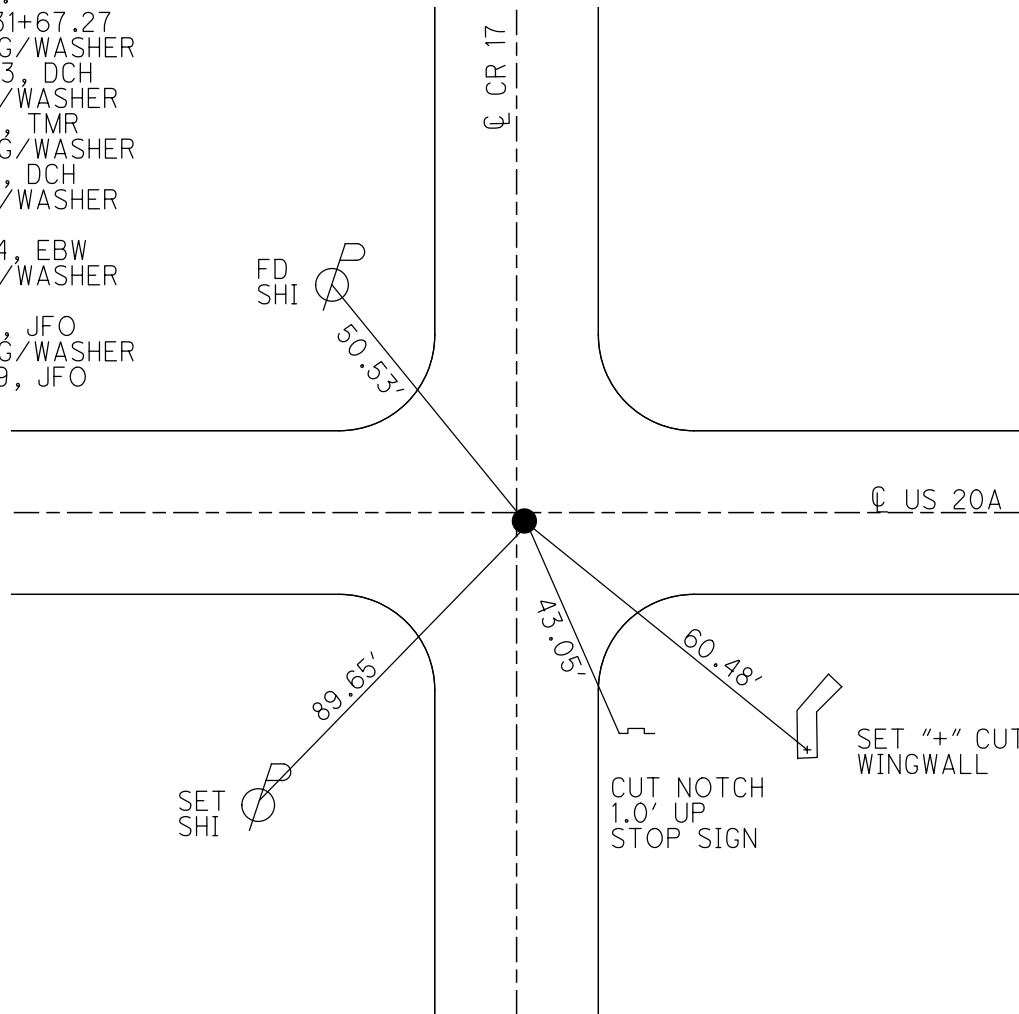
GEOID: 2012A

GRID: NORTHING: 698966.085

EASTING: 1505487.334



RECORD:  
 STA. 531+67.27  
 SET MAG/WASHER  
 4/26/03, DCH  
 FD MAG/WASHER  
 1/29/13, TMR  
 SET MAG/WASHER  
 1/29/13, DCH  
 FD MAG/WASHER  
 REF21  
 9/30/14, EBW  
 FD MAG/WASHER  
 REF21  
 7/12/19, JFO  
 SET MAG/WASHER  
 10/21/19, JFO

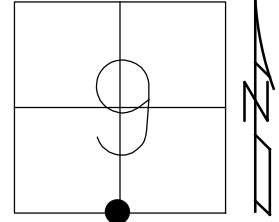


O.D.O.T. DISTRICT 2 SURVEY OFFICE (USE ONLY)

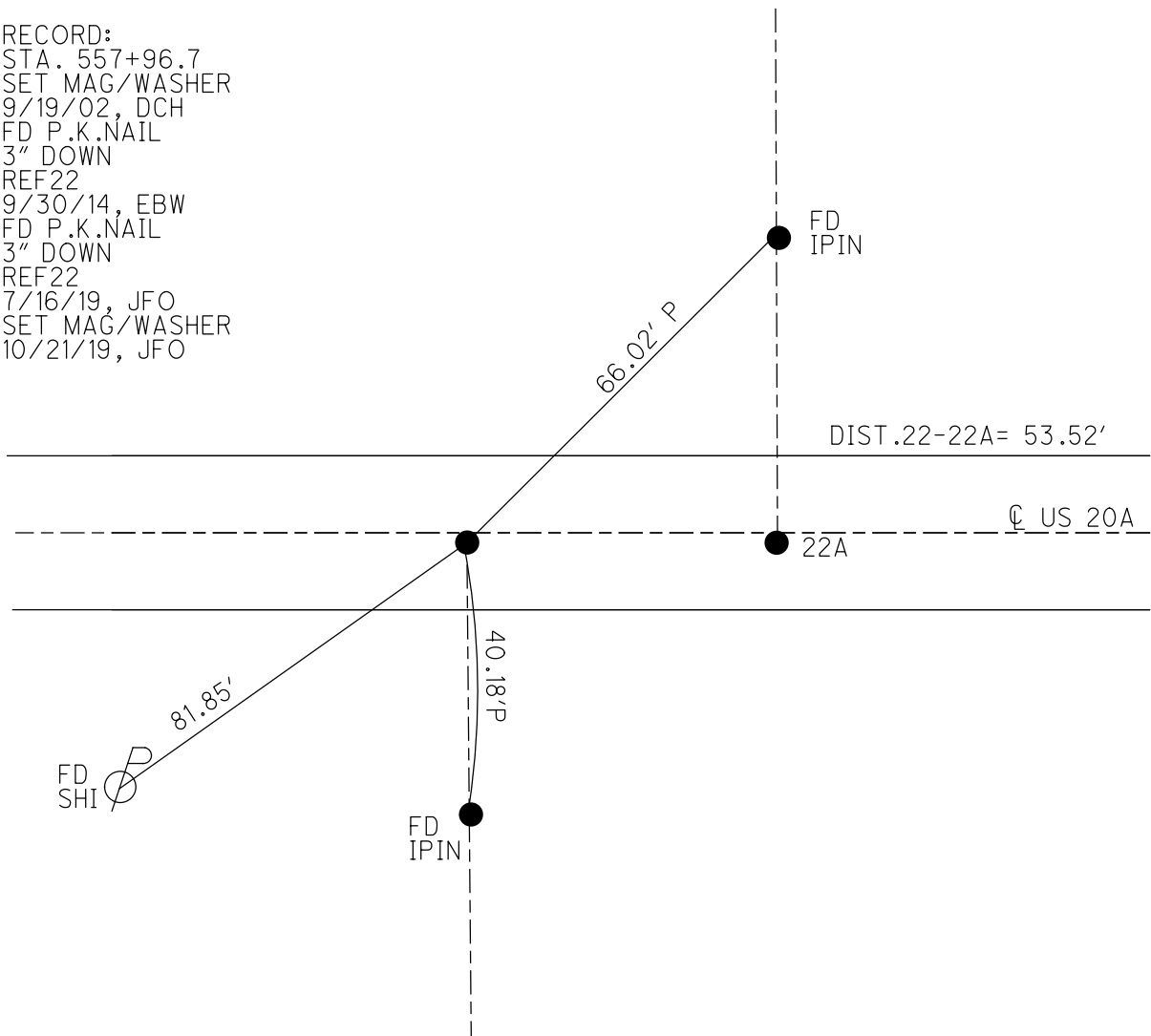
PERSONNEL \_\_\_\_\_ REFERENCE NO. 22 SHEET 43 OF 62  
 NOTES LEU DATE 4/22/19 ROUTE US 20A  
 H.C. LEU WEATHER SUNNY COUNTY FULTON  
 R.C. JAMES TEMP. 57° TOWNSHIP CLINTON  
 DWG BY NASON PID 101232 SECTION 9  
 T 7 N R 6 E

TYPE MONUMENT P.K.NAIL  
~~ON SURFACE~~ - BELOW 3"  
 OFFSET 0.7' RT : RT  
9.8' TO RT EDGE PAVEMENT  
 STATION: 557+91.32

HORZ.DATUM: NAD83(2011) GEOID: 2012A  
 GRID: NORTHING: 698937.429 EASTING: 1508116.286



RECORD:  
 STA. 557+96.7  
 SET MAG/WASHER  
 9/19/02, DCH  
 FD P.K.NAIL  
 3" DOWN  
 REF22  
 9/30/14, EBW  
 FD P.K.NAIL  
 3" DOWN  
 REF22  
 7/16/19, JFO  
 SET MAG/WASHER  
 10/21/19, JFO



O.D.O.T. DISTRICT 2 SURVEY OFFICE (USE ONLY)

PERSONNEL

REFERENCE NO. 22 A

SHEET 44 OF 62

NOTES LEU

DATE 4/22/19

ROUTE US 20A

H.C. LEU

WEATHER SUNNY

COUNTY FULTON

R.C. JAMES

TEMP. 57°

TOWNSHIP CLINTON

SECTION 9

DWG BY NASON

PID 101232

T 7 N R 6 E

TYPE MONUMENT MAG/WASHER

ON SURFACE - ~~BELOW~~ ON

OFFSET  $\odot$  PAVEMENT 0.7' ~~ET~~ : RT

- TO - EDGE PAVEMENT

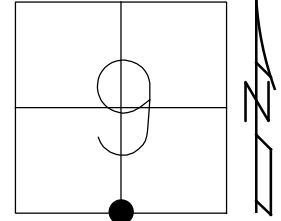
STATION: 558+44.84

HORZ. DATUM: NAD83(2011)

GEOID: 2012A

GRID: NORTHING: 698936.810

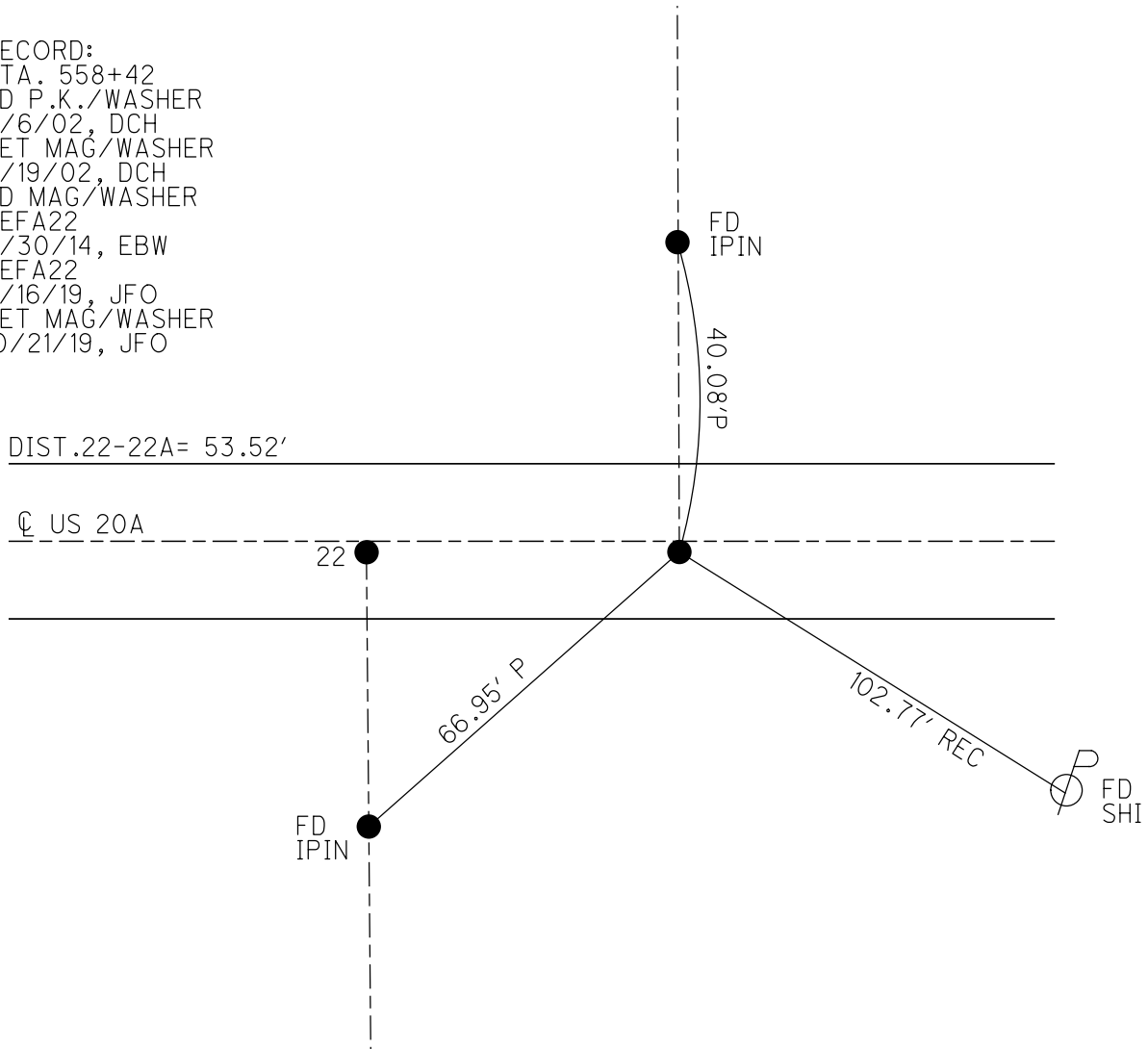
EASTING: 1508169.804



RECORD:  
 STA. 558+42  
 FD P.K./WASHER  
 6/6/02, DCH  
 SET MAG/WASHER  
 9/19/02, DCH  
 FD MAG/WASHER  
 REFA22  
 9/30/14, EBW  
 REFA22  
 7/16/19, JFO  
 SET MAG/WASHER  
 10/21/19, JFO

DIST. 22-22A = 53.52'

$\odot$  US 20A



O.D.O.T. DISTRICT 2 SURVEY OFFICE (USE ONLY)

PERSONNEL

REFERENCE NO. 23

SHEET 45 OF 62

NOTES RHOADES

DATE 7/18/18

ROUTE US 20A

H.C. LEU

WEATHER CLOUDY

COUNTY FULTON

R.C. TRENKA

TEMP. 77°

TOWNSHIP CLINTON

SECTION 9

DWG BY NASON

PID 101232

T 7 N R 6 E

TYPE MONUMENT MAG/WASHER

ON SURFACE - ~~BELOW~~ ON

OFFSET Q PAVEMENT 1.0' ~~LT~~ : RT

- TO - EDGE PAVEMENT

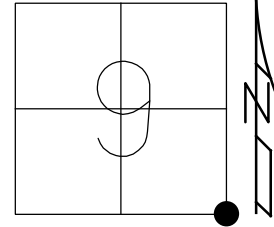
STATION: 584+20.37

HORZ. DATUM: NAD83(2011)

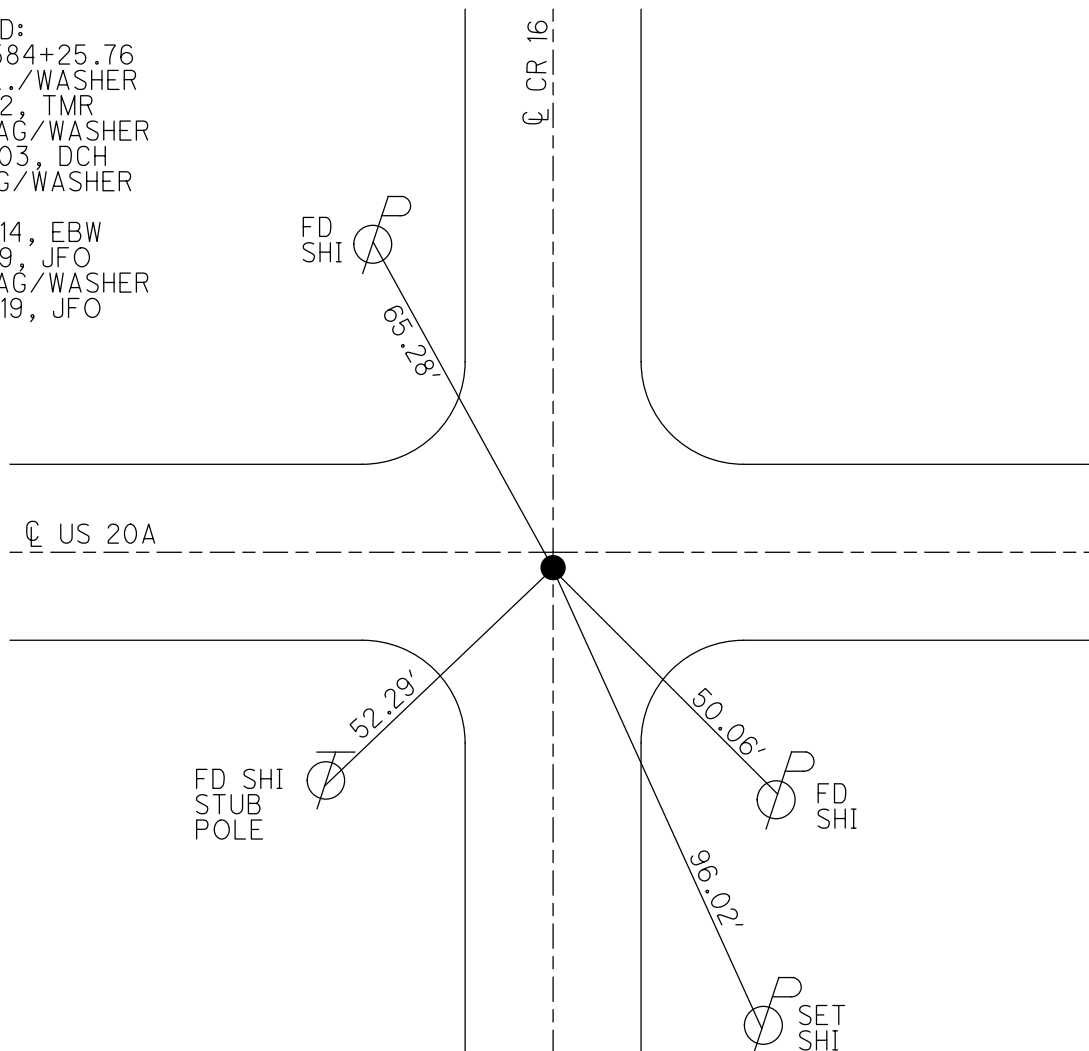
GEOID: 2012A

GRID: NORTHING: 698907.884

EASTING: 1510745.170



RECORD:  
 STA. 584+25.76  
 FD P.K./WASHER  
 6/6/02, TMR  
 SET MAG/WASHER  
 4/26/03, DCH  
 FD MAG/WASHER  
 REF23  
 9/30/14, EBW  
 7/16/19, JFO  
 SET MAG/WASHER  
 10/21/19, JFO



O.D.O.T. DISTRICT 2 SURVEY OFFICE (USE ONLY)

PERSONNEL

REFERENCE NO. 24

SHEET 46 OF 62

NOTES RHOADES

DATE 7/18/18

ROUTE US 20A

H.C. LEU

WEATHER CLOUDY

COUNTY FULTON

R.C. TRENKA

TEMP. 77°

TOWNSHIP CLINTON

SECTION 10

DWG BY NASON

PID 101232

T 7 N R 6 E

TYPE MONUMENT P.K.NAIL

ON SURFACE - ~~BELOW~~ ON

OFFSET 0.2' LT : ~~RT~~

10.3' TO LT EDGE PAVEMENT

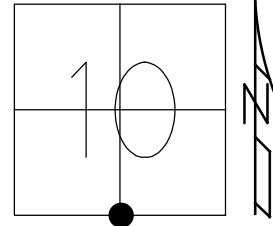
STATION: 610+42.02

HORZ.DATUM: NAD83(2011)

GEOID: 2012A

GRID: NORTHING: 698896.393

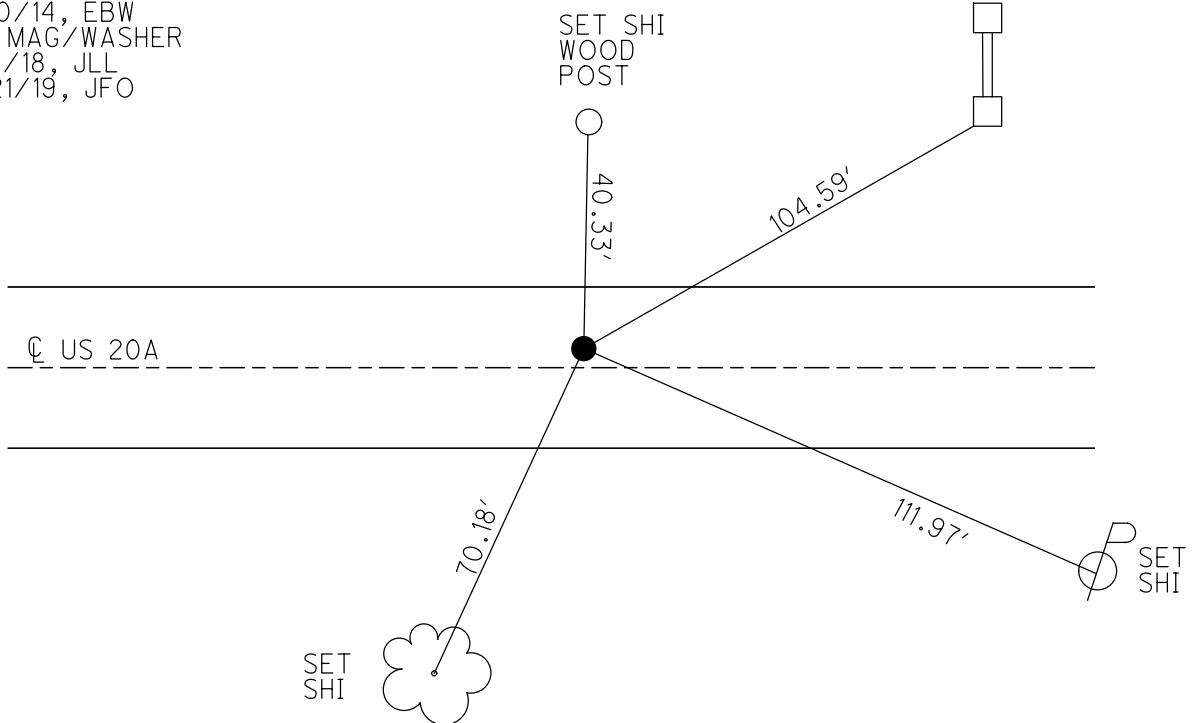
EASTING: 1513366.796



RECORD:

STA. 610+47.88  
 FD P.K./WASHER  
 6/6/02, DCH  
 SET MAG/WASHER  
 9/19/02, DCH  
 FD P.K.NAIL  
 BENT NORTHERLY  
 REF24  
 9/30/14, EBW  
 SET MAG/WASHER  
 7/18/18, JLL  
 10/21/19, JFO

BRICK COLUMN  
 TOP 17TH BRICK UP  
 CHURCH SIGN



O.D.O.T. DISTRICT 2 SURVEY OFFICE (USE ONLY)

PERSONNEL \_\_\_\_\_ REFERENCE NO. 24 A SHEET 47 OF 62  
 NOTES RHOADES DATE 7/18/18 ROUTE US 20A  
 H.C. RHOADES WEATHER CLOUDY COUNTY FULTON  
 R.C. TRENKA TEMP. 77° TOWNSHIP CLINTON  
 \_\_\_\_\_ LEU HAGEMEYER SECTION 10  
 DWG BY NASON PID 101232 T 7 N R 6 E

TYPE MONUMENT P.K./WASHER

ON SURFACE - ~~BELOW~~ ON \_\_\_\_\_

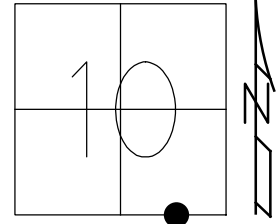
OFFSET Q PAVEMENT ON \_\_\_\_\_ LT : RT

10.1' TO LT EDGE PAVEMENT

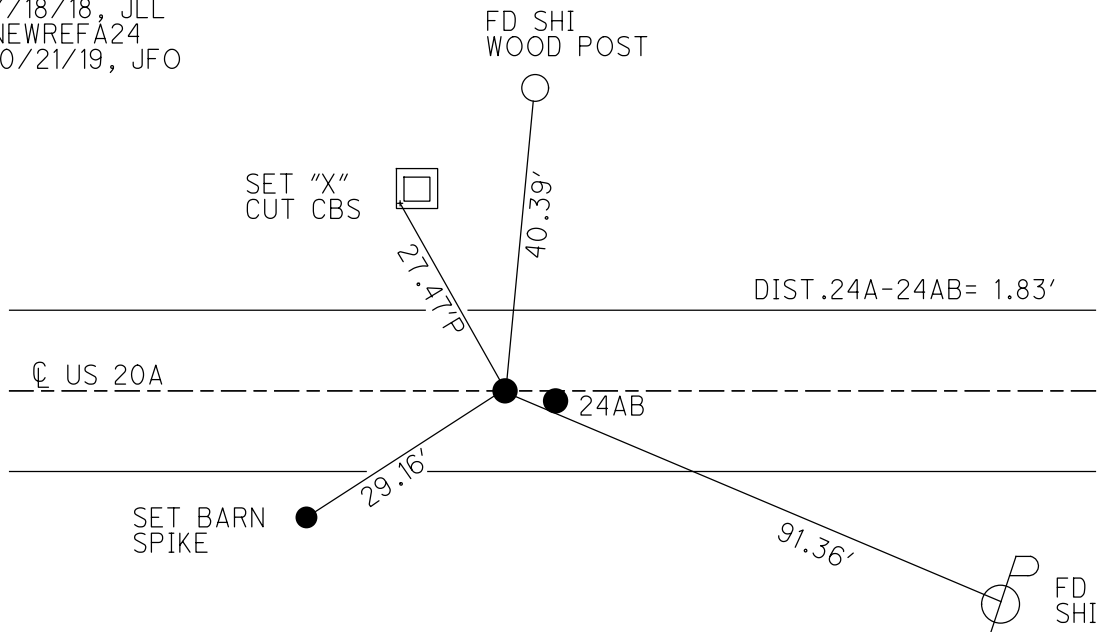
STATION: 623+57.93

HORIZ.DATUM: NAD83(2011) GEOID: 2012A

GRID: NORTHING: 698891.139 EASTING: 1514682.702



RECORD:  
 FD P.K./WASHER  
 6/6/02, DCH  
 SET MAG/WASHER  
 9/19/02, DCH  
 DNF  
 7/24/14, EBW  
 7/16/19, JFO  
 SET MAG/WASHER  
 7/18/18, JLL  
 NEWREFA24  
 10/21/19, JFO



O.D.O.T. DISTRICT 2 SURVEY OFFICE (USE ONLY)

PERSONNEL

REFERENCE NO. 24 AB

SHEET 48 OF 62

NOTES RHOADES

DATE 7/18/18

ROUTE US 20A

H.C. RHOADES

WEATHER CLOUDY

COUNTY FUTLON

R.C. TRENKA

TEMP. 77°

TOWNSHIP CLINTON

LEU HAGEMEYER

SECTION 10

DWG BY NASON

PID 101232

T 7 N R 6 E

TYPE MONUMENT P.K./WASHER

ON SURFACE - ~~BELOW~~ ON

OFFSET  $\odot$  PAVEMENT 0.3' ~~LT~~ : RT

10.1' TO LT EDGE PAVEMENT

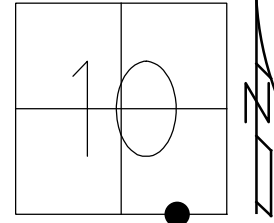
STATION: 623+59.76

HORIZ.DATUM: NAD83(2011)

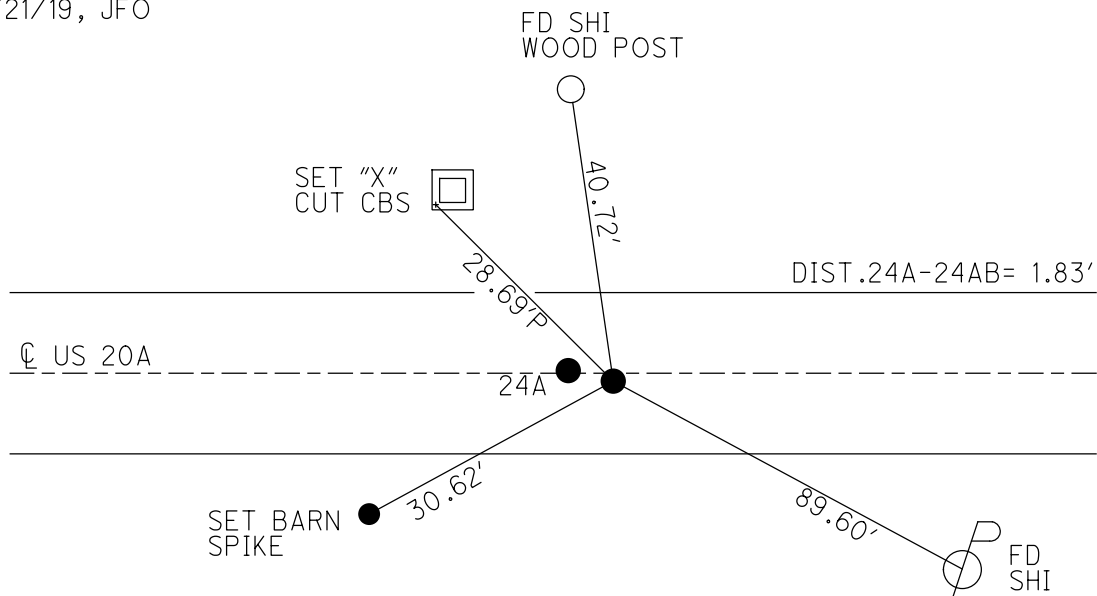
GEOID: 2012A

GRID: NORTHING: 698890.820

EASTING: 1514684.495



RECORD:  
 FD P.K./WASHER  
 6/6/02, DCH  
 SET MAG/WASHER  
 9/19/02, DCH  
 FD MAG/WASHER  
 7/16/19, JFO  
 SET MAG/WASHER  
 NEWREFAB24  
 10/21/19, JFO





O.D.O.T. DISTRICT 2 SURVEY OFFICE (USE ONLY)

PERSONNEL

REFERENCE NO. 24 B

SHEET 49 OF 62

NOTES MICHALAK  
H.C. HOMAN  
R.C. MALINSKY

DATE 6/6/02  
WEATHER CLOUDY  
TEMP. 56°

ROUTE US 20A  
COUNTY FULTON  
TOWNSHIP CLINTON  
SECTION 10  
T 7 N R 6 E

DWG BY NASON PID 101232

TYPE MONUMENT P.K.NAIL

ON SURFACE - ~~BELOW~~ ON

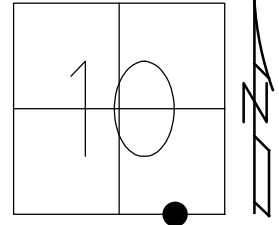
OFFSET  $\phi$  PAVEMENT ON LT : RT

10.1' TO LT EDGE PAVEMENT

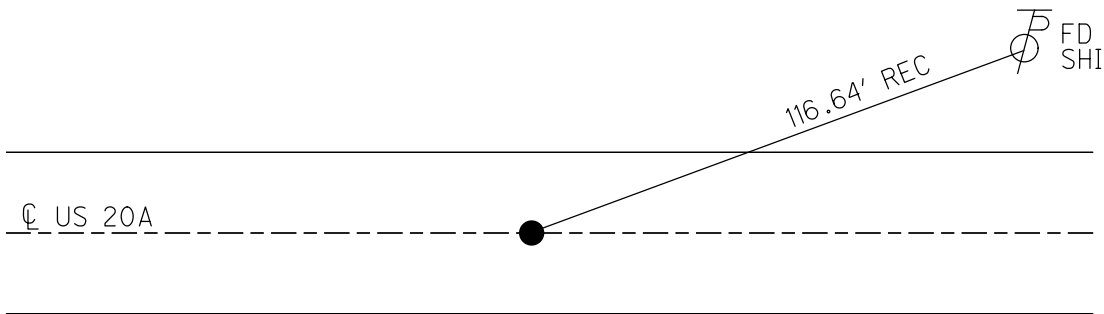
STATION: 625+67

HORIZ.DATUM: \_\_\_\_\_ GEOID: \_\_\_\_\_

GRID: NORTHING: \_\_\_\_\_ EASTING: \_\_\_\_\_



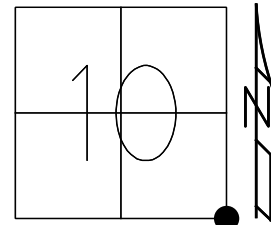
RECORD:  
FD P.K. NAIL  
7/24/14, EBW  
DNF  
7/18/18, JLL



O.D.O.T. DISTRICT 2 SURVEY OFFICE (USE ONLY)

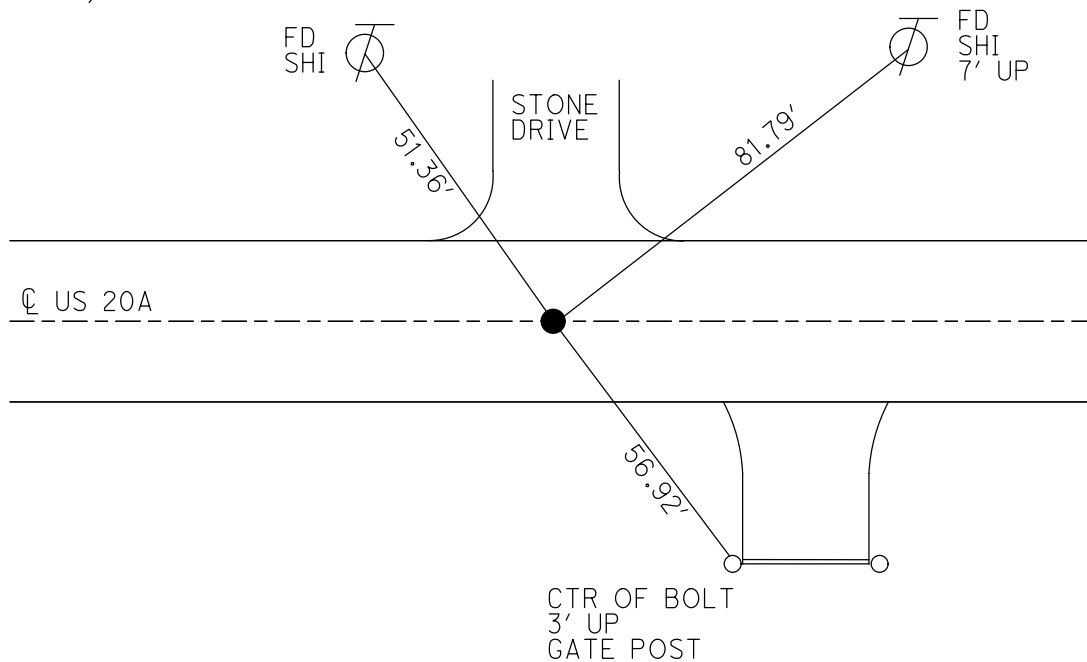
PERSONNEL \_\_\_\_\_ REFERENCE NO. 25 SHEET 50 OF 62  
 NOTES MICHALAK DATE 6/6/02 ROUTE US 20A  
 H.C. HOMAN WEATHER CLOUDY COUNTY FULTON  
 R.C. MALINSKY TEMP. 56° TOWNSHIP CLINTON  
 \_\_\_\_\_ SECTION 10  
 DWG BY NASON PID 101232 T 7 N R 6 E

TYPE MONUMENT MAG/WASHER  
 ON SURFACE - ~~BELOW~~ ON  
 OFFSET ☐ PAVEMENT ON LT : RT  
- TO - EDGE PAVEMENT  
 STATION: 636+73.82



HORIZ.DATUM: NAD83(2011) GEOID: 2012A  
 GRID: NORTHING: 698885.890 EASTING: 1515998.582

RECORD:  
 FD P.K./WASHER  
 6/6/02, DCH  
 SET MAG/WASHER  
 4-26-03, DCH  
 FD MAG/WASHER  
 REF25  
 9/30/14, EBW  
 7/16/19, JFO  
 SET MAG/WASHER  
 10/21/19, JFO



O.D.O.T. DISTRICT 2 SURVEY OFFICE (USE ONLY)

PERSONNEL

REFERENCE NO. 26

SHEET 51 OF 62

NOTES MILLER

DATE 7/16/19

ROUTE US 20A

H.C. O'DONNELL

WEATHER CLOUDY

COUNTY FULTON

R.C. AUBLE

TEMP. 78°

TOWNSHIP CLINTON

RHOADES

DWG BY NASON

PID 101232

SECTION 11

T 7 N R 6 E

TYPE MONUMENT MAG/WASHER

ON SURFACE - ~~BELOW~~ ON

OFFSET  $\varnothing$  PAVEMENT 1' LT : ~~RT~~

- TO - EDGE PAVEMENT

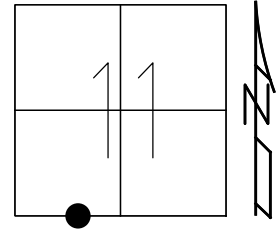
STATION: 651+08.75

HORZ.DATUM: NAD83(2011)

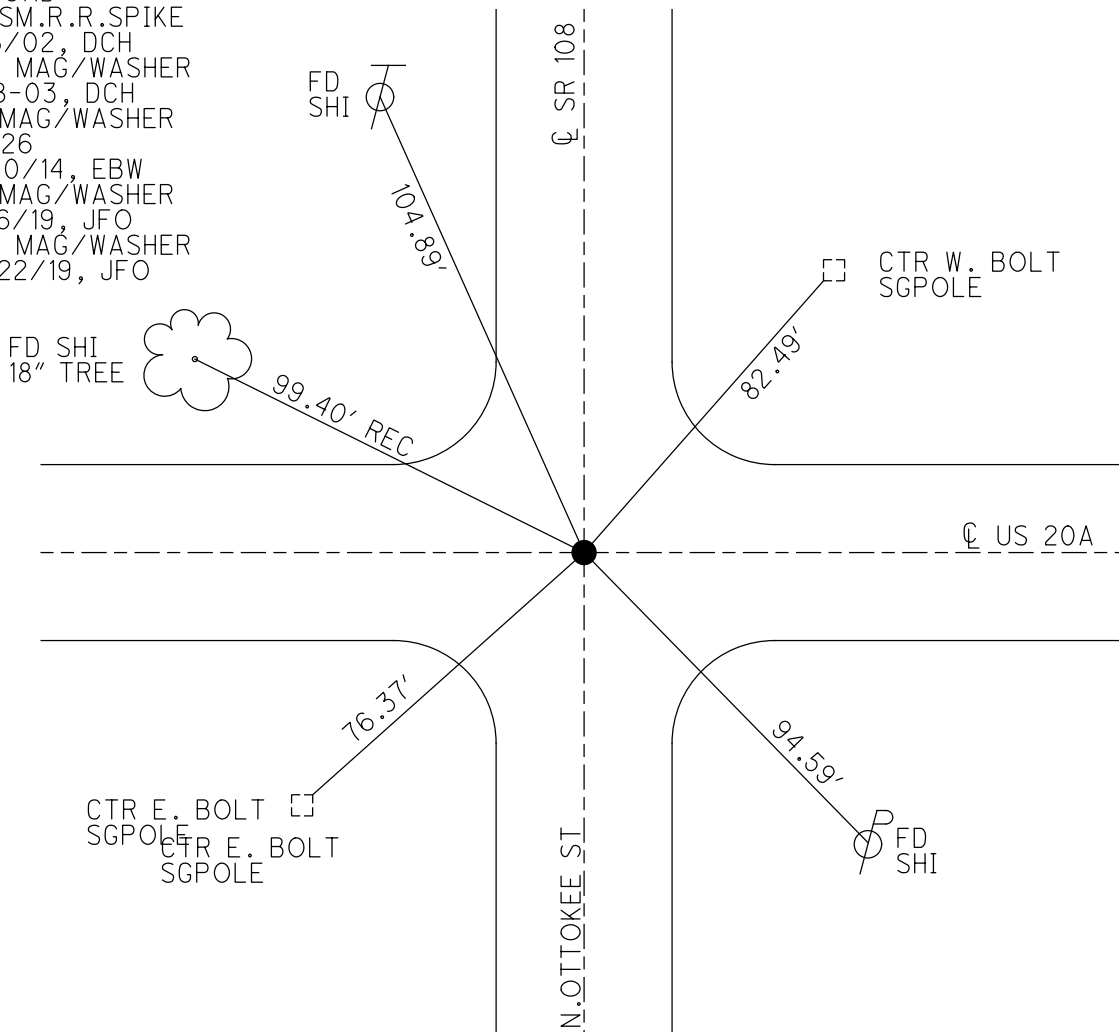
GEOID: 2012A

GRID: NORTHING: 698881.519

EASTING: 1517433.498



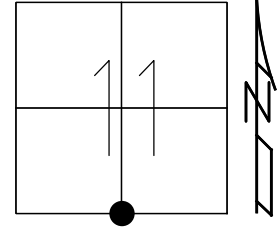
RECORD:  
 FD SM.R.R.SPIKE  
 6/6/02, DCH  
 SET MAG/WASHER  
 7-18-03, DCH  
 FD MAG/WASHER  
 REF26  
 9/30/14, EBW  
 FD MAG/WASHER  
 7/16/19, JFO  
 SET MAG/WASHER  
 10/22/19, JFO



O.D.O.T. DISTRICT 2 SURVEY OFFICE (USE ONLY)

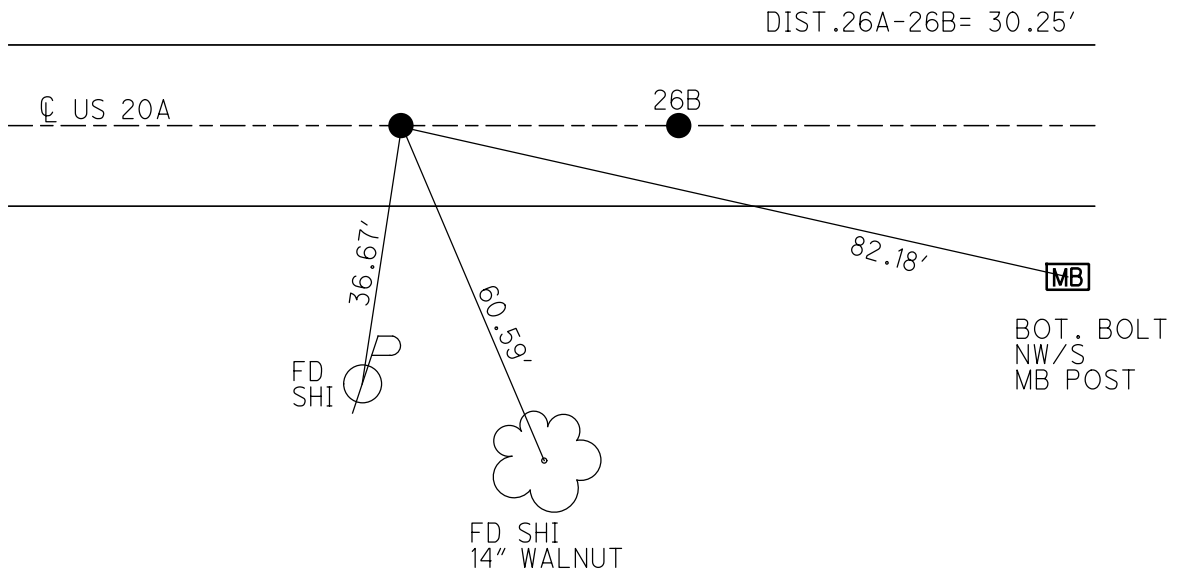
PERSONNEL \_\_\_\_\_ REFERENCE NO. 26 A SHEET 52 OF 62  
 NOTES MILLER DATE 7/16/19 ROUTE US 20A  
 H.C. O'DONNELL WEATHER CLOUDY COUNTY FULTON  
 R.C. AUBLE TEMP. 78° TOWNSHIP CLINTON  
           RHOADES SECTION 11  
 DWG BY NASON PID 101232 T 7 N R 6 E

TYPE MONUMENT P.K.SHANK  
 ON SURFACE - ~~BELOW~~ ON  
 OFFSET  $\varnothing$  PAVEMENT ON LT : RT  
- TO - EDGE PAVEMENT  
 STATION: 662+99.35



HORZ.DATUM: NAD83(2011) GEOID: 2012A  
 GRID: NORTHING: 698878.807 EASTING: 1518624.102

RECORD:  
 FD P.K.NAIL  
 6/6/02, DCH  
 SET MAG/WASHER  
 7-18-03, DCH  
 FD P.K.SHANK  
 REFA26  
 7/24/14, EBW  
 7/16/19, JFO  
 SET MAG/WASHER  
 10/22/19, JFO



O.D.O.T. DISTRICT 2 SURVEY OFFICE (USE ONLY)

PERSONNEL

REFERENCE NO. 26 B

SHEET 53 OF 62

NOTES MILLER DATE 7/16/19  
 H.C. O'DONNELL WEATHER CLOUDY  
 R.C. AUBLE TEMP. 78°  
RHOADES

ROUTE US 20A  
 COUNTY FULTON  
 TOWNSHIP CLINTON  
 SECTION 11

DWG BY NASON PID 101232

T 7 N R 6 E

TYPE MONUMENT MAG/WASHER

ON SURFACE - ~~BELOW~~ ON

OFFSET ☑ PAVEMENT ON LT : RT

- TO - EDGE PAVEMENT

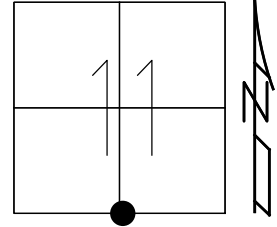
STATION: 663+29.61

HORZ.DATUM: NAD83(2011)

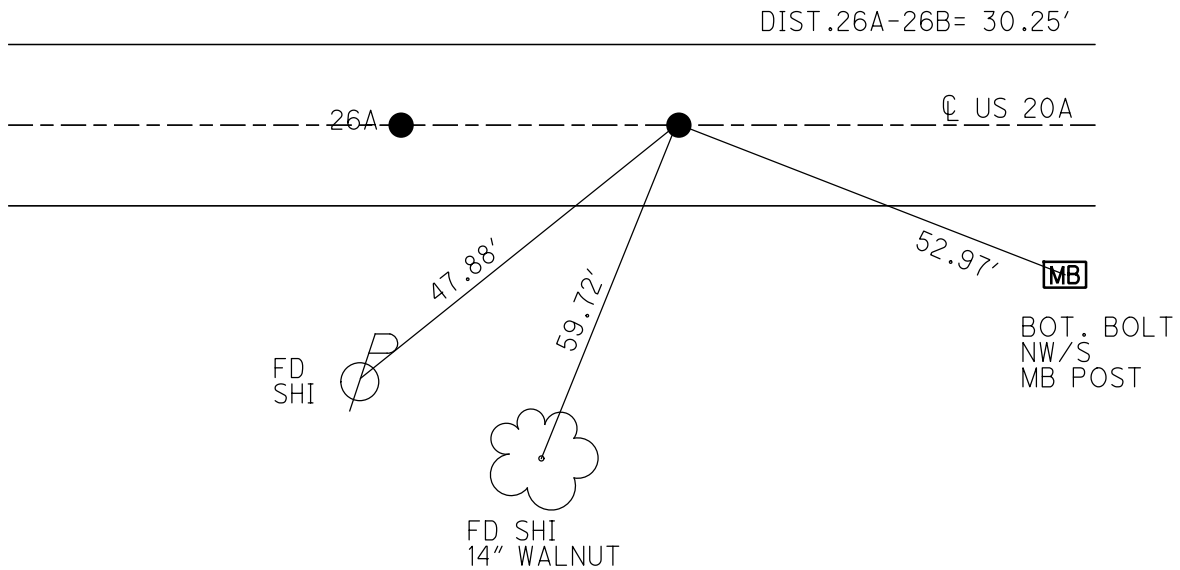
GEOID: 2012A

GRID: NORTHING: 698878.692

EASTING: 1518654.357



RECORD:  
 FD SM.R.R.SPIKE  
 6/6/02, DCH  
 SET MAG/WASHER  
 7-18-03, DCH  
 FD MAG/WASHER  
 REFB26  
 7/24/14, EBW  
 7/16/19, JFO  
 SET MAG/WASHER  
 10/22/19, JFO



O.D.O.T. DISTRICT 2 SURVEY OFFICE (USE ONLY)

PERSONNEL

REFERENCE NO. 27

SHEET 54 OF 62

NOTES MILLER

DATE 7/16/19

ROUTE US 20A

H.C. O'DONNELL

WEATHER RAINING

COUNTY FULTON

R.C. AUBLE

TEMP. 78°

TOWNSHIP CLINTON

RHOADES

SECTION 11

DWG BY NASON PID 101232

T 7 N R 6 E

TYPE MONUMENT MAG/WASHER

ON SURFACE - ~~BELOW~~ ON \_\_\_\_\_

OFFSET  $\varnothing$  PAVEMENT ON \_\_\_\_\_ LT : RT  
 - TO - EDGE PAVEMENT

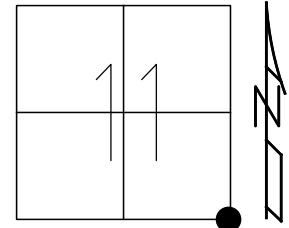
STATION: 689+70.19

HORIZ.DATUM: NAD83(2011)

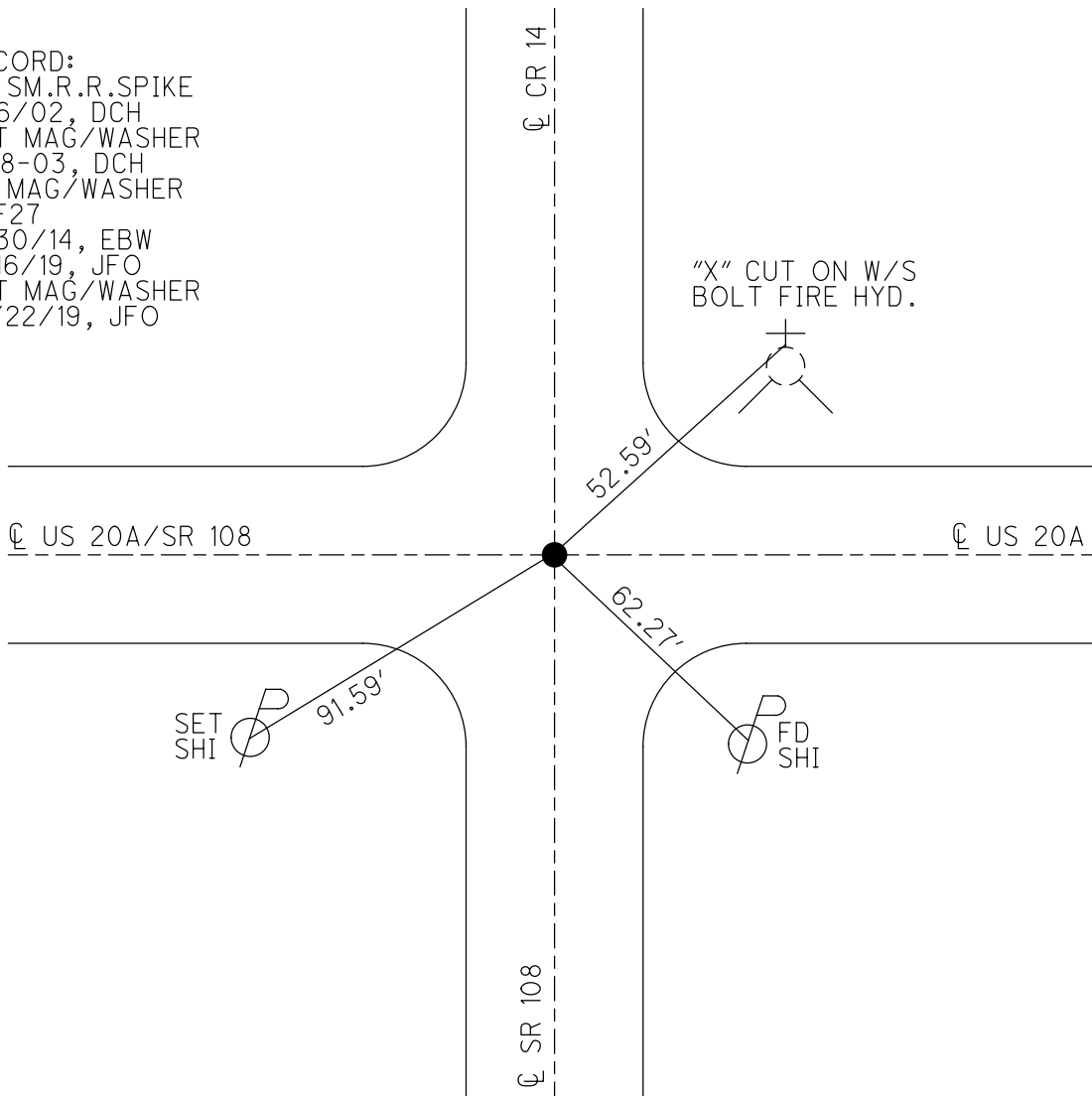
GEOID: 2012A

GRID: NORTHING: 698927.092

EASTING: 1521294.497



RECORD:  
 FD SM.R.R.SPIKE  
 6/6/02, DCH  
 SET MAG/WASHER  
 7-18-03, DCH  
 FD MAG/WASHER  
 REF27  
 9/30/14, EBW  
 7/16/19, JFO  
 SET MAG/WASHER  
 10/22/19, JFO

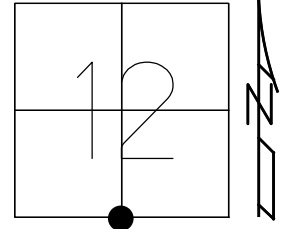


O.D.O.T. DISTRICT 2 SURVEY OFFICE (USE ONLY)

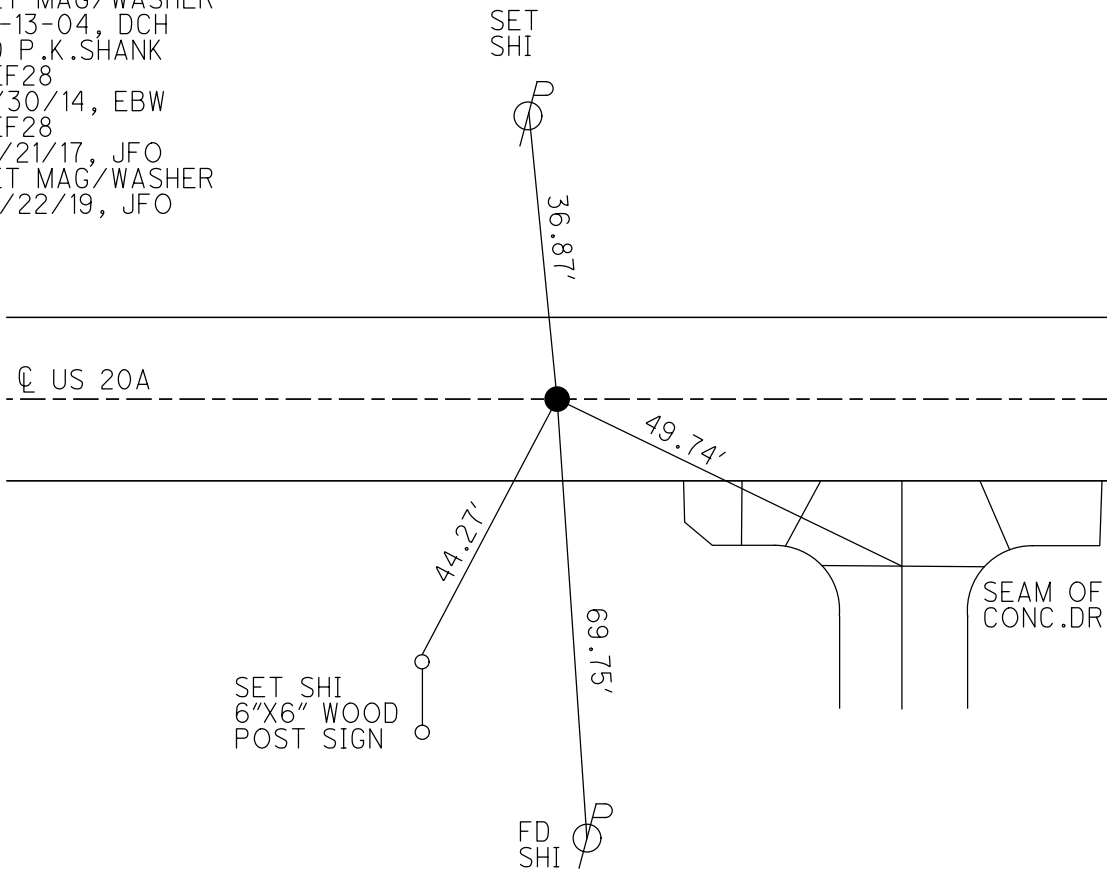
PERSONNEL \_\_\_\_\_ REFERENCE NO. 28 SHEET 55 OF 62  
 NOTES MILLER DATE 7/16/19 ROUTE US 20A  
 H.C. O'DONNELL WEATHER CLOUDY COUNTY FULTON  
 R.C. AUBLE TEMP. 78° TOWNSHIP CLINTON  
           RHOADES SECTION 1  
 DWG BY NASON PID 101232 T 7 N R 6 E

TYPE MONUMENT P.K.SHANK  
 ON SURFACE - ~~BELOW~~ ON \_\_\_\_\_  
 OFFSET ☉ PAVEMENT 2.4' LT : ~~RT~~  
9.6' TO LT EDGE PAVEMENT  
 STATION: 716+46.27

HORZ.DATUM: NAD83(2011) GEOID: 2012A  
 GRID: NORTHING: 698900.760 EASTING: 1523970.448



RECORD:  
 FD P.K.NAIL  
 9/16/04, MB  
 SET MAG/WASHER  
 10-13-04, DCH  
 FD P.K.SHANK  
 REF28  
 9/30/14, EBW  
 REF28  
 12/21/17, JFO  
 SET MAG/WASHER  
 10/22/19, JFO



O.D.O.T. DISTRICT 2 SURVEY OFFICE (USE ONLY)

PERSONNEL

REFERENCE NO. 29

SHEET 56 OF 63

NOTES RHOADES

DATE 6/11/19

ROUTE US 20A

H.C. O'DONNELL

WEATHER SUNNY

COUNTY FULTON

R.C. MILLER

TEMP. 62°

TOWNSHIP CLINTON

DWG BY BALBAUGH PID 101232

SECTION 13

T 7 N R 6 E

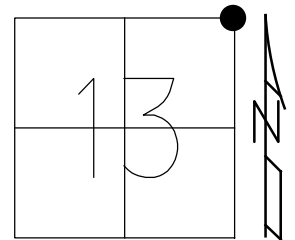
TYPE MONUMENT MAG NAIL

ON SURFACE - ~~BELOW~~ ON

OFFSET Q PAVEMENT 1.5' ~~RT~~ : RT

TO EDGE PAVEMENT

STATION: 743+31.58

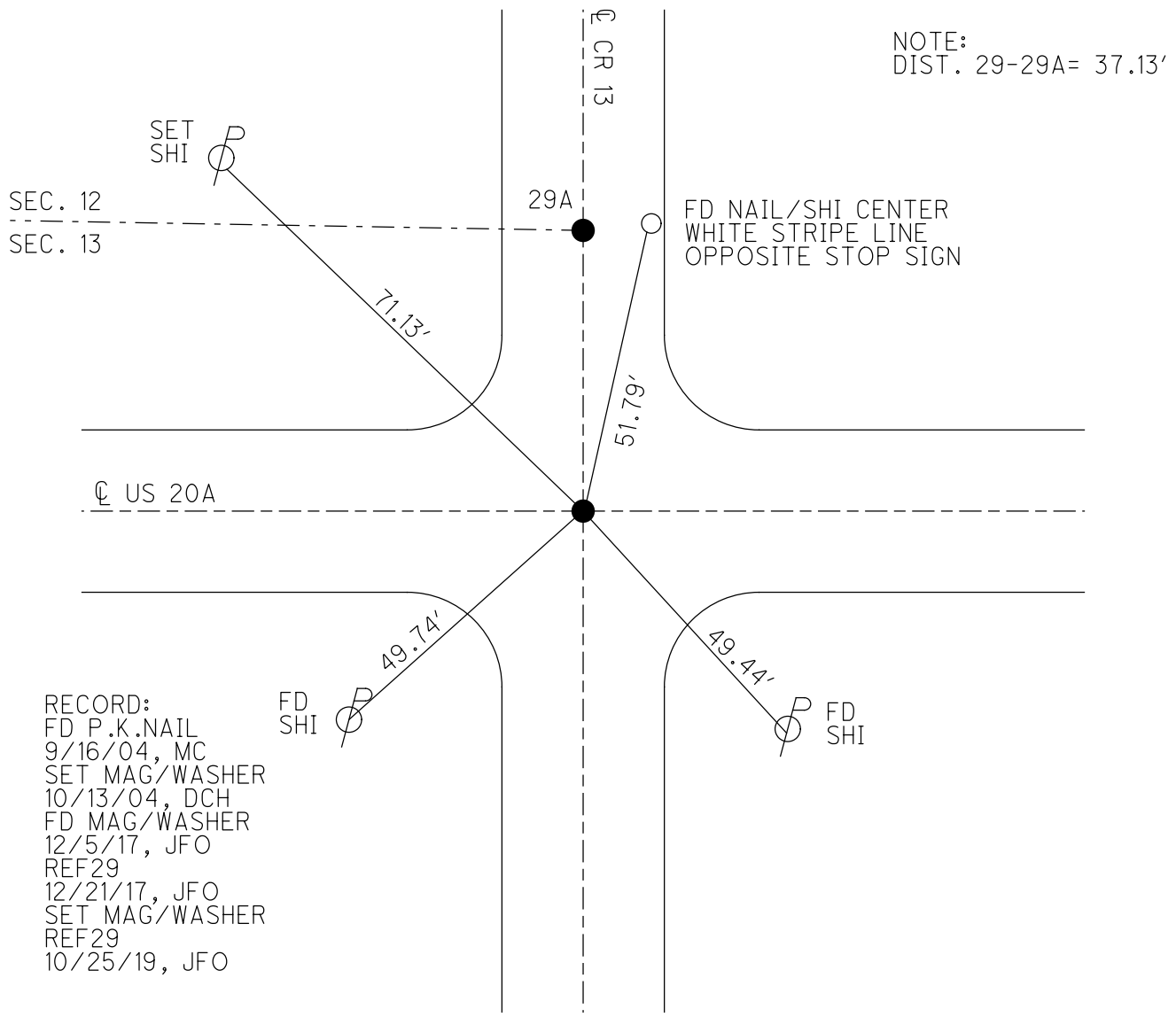


HORZ. DATUM: NAD83 (2011)

GEOID: 2012A

GRID: NORTHING: 698777.438

EASTING: 1526652.805



RECORD:  
 FD P.K.NAIL  
 9/16/04, MC  
 SET MAG/WASHER  
 10/13/04, DCH  
 FD MAG/WASHER  
 12/5/17, JFO  
 REF29  
 12/21/17, JFO  
 SET MAG/WASHER  
 REF29  
 10/25/19, JFO



O.D.O.T. DISTRICT 2 SURVEY OFFICE (USE ONLY)

PERSONNEL

REFERENCE NO. 29 A

SHEET 57 OF 63

NOTES RHOADES DATE 6/11/19

H.C. O'DONNELL WEATHER SUNNY

R.C. MILLER TEMP. 62°

ROUTE US 20A

COUNTY FULTON

TOWNSHIP CLINTON

SECTION 13

DWG BY BALBAUGH PID 101232

T 7 N R 6 E

TYPE MONUMENT MAG NAIL

ON SURFACE - ~~BELOW~~ ON

OFFSET  $\varnothing$  PAVEMENT ON ~~LT~~ : ~~RT~~  
TO EDGE PAVEMENT

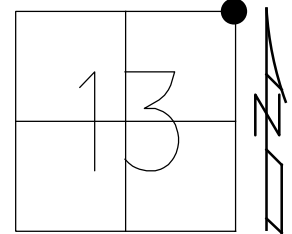
STATION: 743+31.58

HORIZ.DATUM: NAD83 (2011)

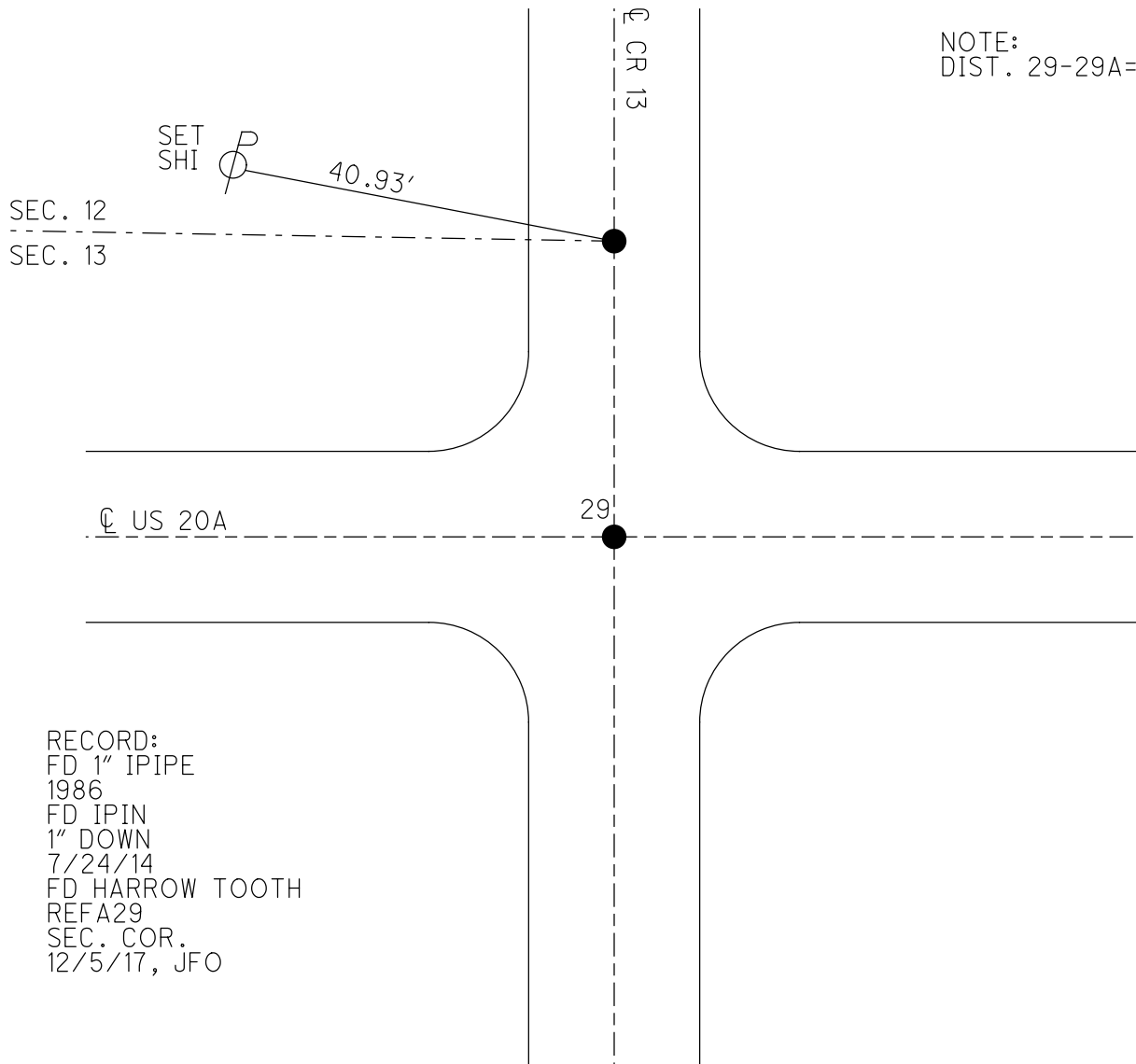
GEOID: 2012A

GRID: NORTHING: 698814.540

EASTING: 1526653.552



NOTE:  
DIST. 29-29A= 37.13'



RECORD:  
FD 1" IPIPE  
1986  
FD IPIN  
1" DOWN  
7/24/14  
FD HARROW TOOTH  
REFA29  
SEC. COR.  
12/5/17, JFO

O.D.O.T. DISTRICT 2 SURVEY OFFICE (USE ONLY)

PERSONNEL

REFERENCE NO. 30

SHEET 58 OF 63

NOTES RHOADES

DATE 6/11/19

ROUTE US 20A

H.C. O'DONNELL

WEATHER SUNNY

COUNTY FULTON

R.C. MILLER

TEMP. 62°

TOWNSHIP YORK

SECTION 18

DWG BY BALBAUGH

PID 101232

T 7 N R 7 E

TYPE MONUMENT MAG/WASHER

ON SURFACE - ~~BELOW~~ ON

OFFSET Q PAVEMENT ON ~~LT~~ : ~~RT~~

13.1' TO RT EDGE PAVEMENT

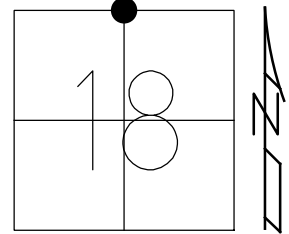
STATION: 769+47.43

HORIZ.DATUM: NAD83 (2011)

GEOID: 2012A

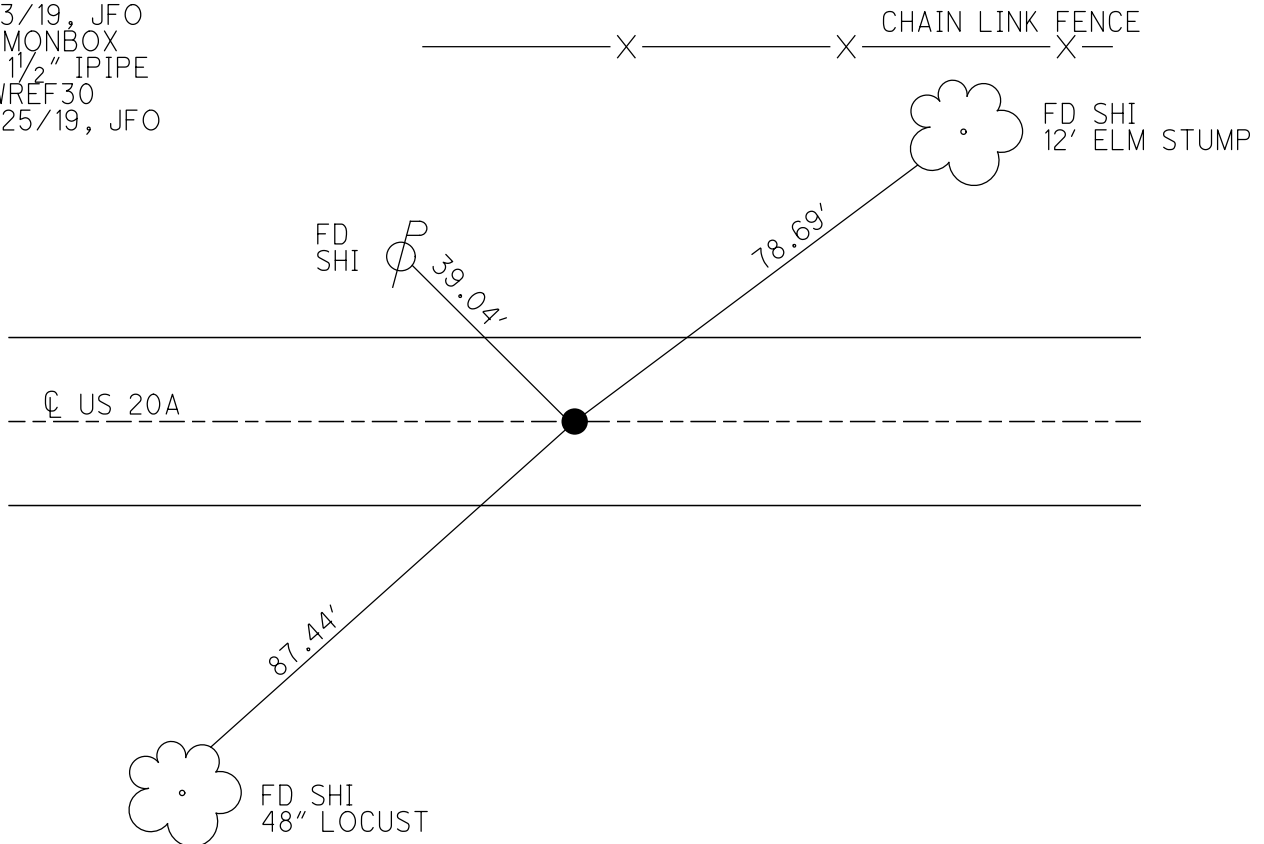
GRID: NORTHING: 698713.590

EASTING: 1529267.935



RECORD:

FD P.K.NAIL  
 9/16/04, MC  
 SET MAG/WASHER  
 10/13/04, DH  
 FD MAG/WASHER  
 12/5/17, JFO  
 REF30  
 12/21/17, JFO  
 REF30  
 6/13/19, JFO  
 FD MONBOX  
 W/ 1/2" IPIPE  
 NEWREF30  
 10/25/19, JFO



O.D.O.T. DISTRICT 2 SURVEY OFFICE (USE ONLY)

PERSONNEL

REFERENCE NO. 31

SHEET 59 OF 63

NOTES RHOADES

DATE 6/11/19

ROUTE US 20A

H.C. O'DONNELL

WEATHER SUNNY

COUNTY FULTON

R.C. MILLER

TEMP. 62°

TOWNSHIP YORK

SECTION 18

DWG BY BALBAUGH PID 101232

T 7 N R 7 E

TYPE MONUMENT MAG/WASHER

ON SURFACE - ~~BELOW~~ ON

OFFSET  $\varnothing$  PAVEMENT ON ~~LT~~ : ~~RT~~

TO EDGE PAVEMENT

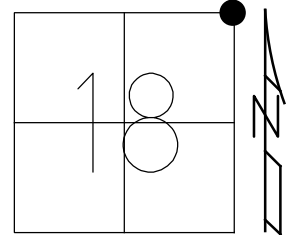
STATION: 795+77.04

HORIZ.DATUM: NAD83 (2011)

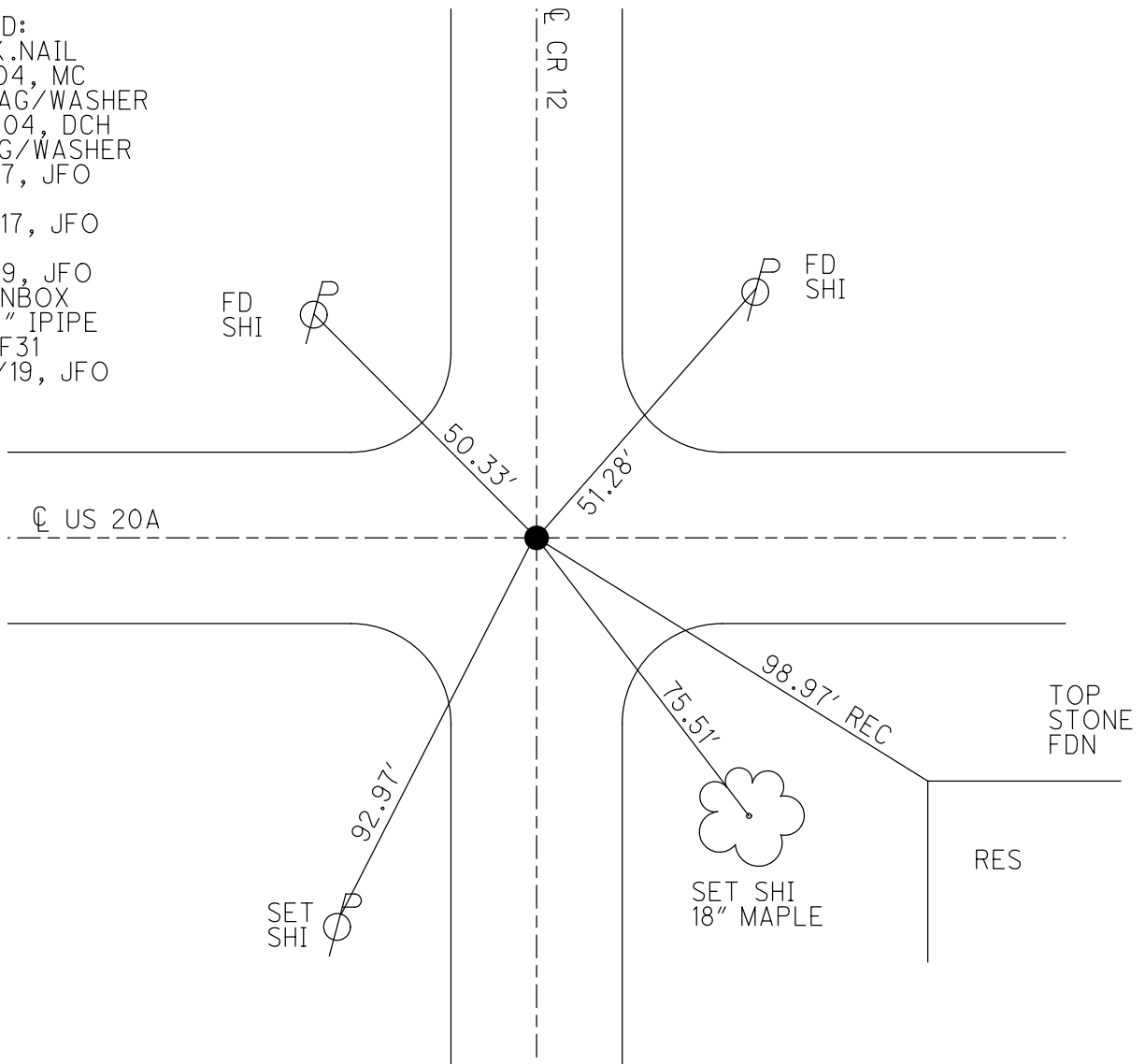
GEOID: 2012A

GRID: NORTHING: 698652.834

EASTING: 1531896.829



RECORD:  
 FD P.K.NAIL  
 9/16/04, MC  
 SET MAG/WASHER  
 10/13/04, DCH  
 FD MAG/WASHER  
 12/5/17, JFO  
 REF31  
 12/21/17, JFO  
 REF31  
 6/13/19, JFO  
 FD MONBOX  
 W/ 1 1/2" IPIPE  
 NEWREF31  
 10/25/19, JFO



O.D.O.T. DISTRICT 2 SURVEY OFFICE (USE ONLY)

PERSONNEL

REFERENCE NO. 32

SHEET 60 OF 63

NOTES RHOADES

DATE 6/11/19

ROUTE US 20A

H.C. O'DONNELL

WEATHER SUNNY

COUNTY FULTON

R.C. MILLER

TEMP. 62°

TOWNSHIP YORK

DWG BY BALBAUGH PID 101232

SECTION 17

T 7 N R 7 E

TYPE MONUMENT MAG/WASHER

ON SURFACE - ~~BELOW~~ ON

OFFSET ☐ PAVEMENT ON ~~LT~~ : ~~RT~~

13.1' TO RT EDGE PAVEMENT

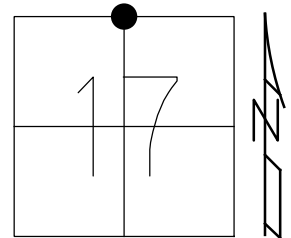
STATION: 822+36.27

HORIZ.DATUM: NAD83 (2011)

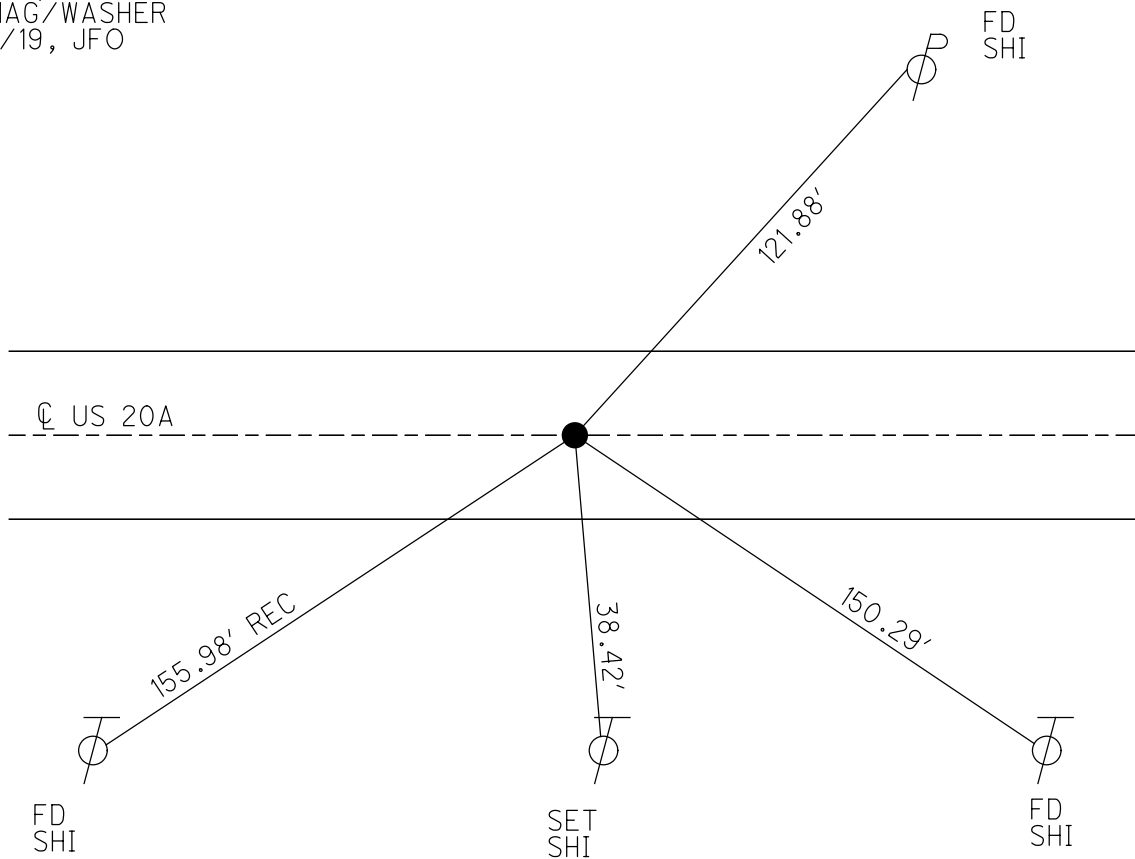
GEOID: 2012A

GRID: NORTHING: 698594.692

EASTING: 1534555.360



RECORD:  
 FD R.R.SPIKE  
 9/16/04, MC  
 SET MAG/WASHER  
 10/13/04, DCH  
 FD MAG/WASHER  
 12/5/17, JFO  
 REF32  
 12/21/17, JFO  
 SET MAG/WASHER  
 10/25/19, JFO



O.D.O.T. DISTRICT 2 SURVEY OFFICE (USE ONLY)

PERSONNEL

REFERENCE NO. 33

SHEET 61 OF 63

NOTES RHOADES DATE 6/11/19  
 H.C. O'DONNELL WEATHER SUNNY  
 R.C. MILLER TEMP. 62°

ROUTE US 20A  
 COUNTY FULTON  
 TOWNSHIP YORK  
 SECTION 17  
 T 7 N R 7 E

DWG BY BALBAUGH PID 101232

TYPE MONUMENT MAG/WASHER

ON SURFACE - ~~BELOW~~ ON

OFFSET 0.7' ET : RT

TO EDGE PAVEMENT

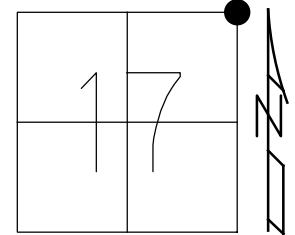
STATION: 848+95.23

HORZ.DATUM: NAD83 (2011)

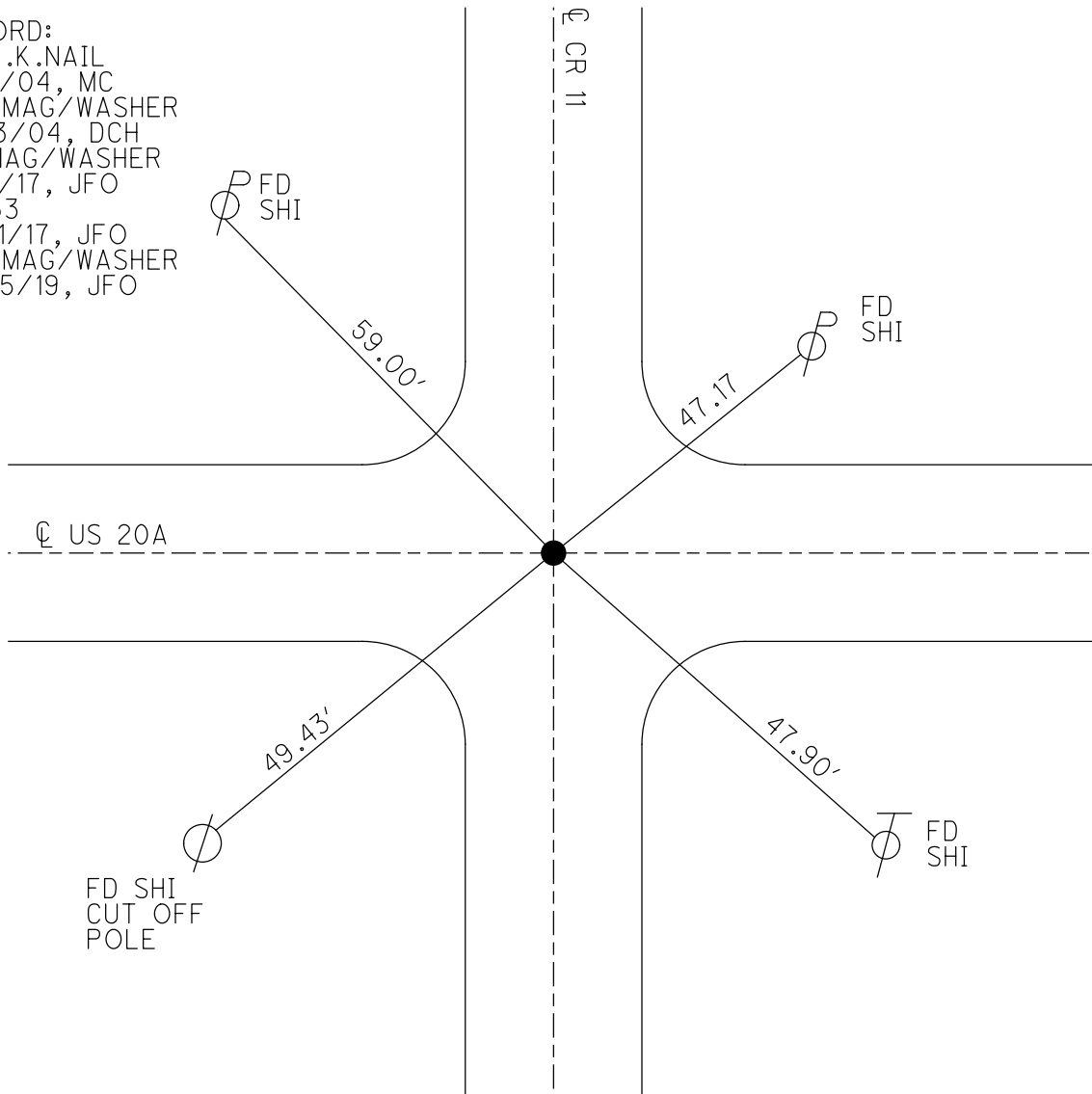
GEOID: 2012A

GRID: NORTHING: 698536.250

EASTING: 1537213.675



RECORD:  
 FD P.K.NAIL  
 9/16/04, MC  
 SET MAG/WASHER  
 10/13/04, DCH  
 FD MAG/WASHER  
 12/5/17, JFO  
 REF33  
 12/21/17, JFO  
 SET MAG/WASHER  
 10/25/19, JFO



O.D.O.T. DISTRICT 2 SURVEY OFFICE (USE ONLY)

PERSONNEL

REFERENCE NO. 34

SHEET 62 OF 63

NOTES RHOADES

DATE 6/11/19

ROUTE US 20A

H.C. O'DONNELL

WEATHER SUNNY

COUNTY FULTON

R.C. MILLER

TEMP. 62°

TOWNSHIP YORK

DWG BY BALBAUGH

PID 101232

SECTION 16

T 7 N R 7 E

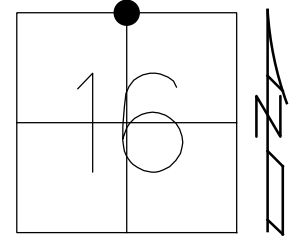
TYPE MONUMENT MAG/WASHER

ON SURFACE - ~~BELOW~~ ON

OFFSET 0.6' LT : ~~RT~~

14.0' TO RT EDGE PAVEMENT

STATION: 875+46.85



HORIZ.DATUM: NAD83 (2011)

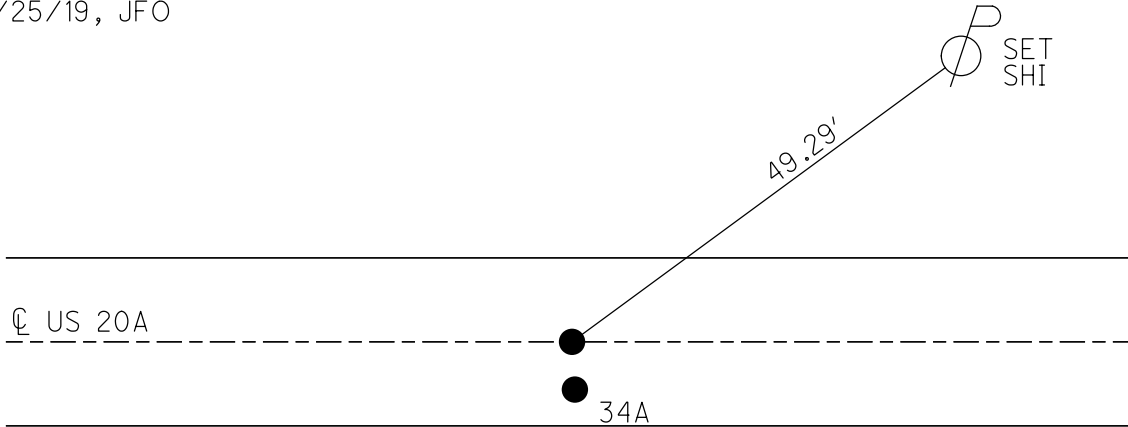
GEOID: 2012A

GRID: NORTHING: 698504.367

EASTING: 1539865.102

RECORD:  
FD P.K.NAIL  
9/16/04, MC  
SET MAG/WASHER  
10/13/04, DCH  
FD MAG/WASHER  
12/5/17, JFO  
REF34  
12/21/17, JFO  
SET MAG/WASHER  
10/25/19, JFO

DIST. 34-34A=8.62'



O.D.O.T. DISTRICT 2 SURVEY OFFICE (USE ONLY)

PERSONNEL

REFERENCE NO. 34 A

SHEET 63 OF 63

NOTES RHOADES DATE 6/11/19  
H.C. O'DONNELL WEATHER SUNNY  
R.C. MILLER TEMP. 62°

ROUTE US 20A  
COUNTY FULTON  
TOWNSHIP YORK  
SECTION 16  
T 7 N R 7 E

DWG BY BALBAUGH PID 101232

TYPE MONUMENT MAG/WASHER

ON SURFACE - ~~BELOW~~ ON

OFFSET  $\odot$  PAVEMENT 8.0' ~~±~~ : RT

5.5' TO RT EDGE PAVEMENT

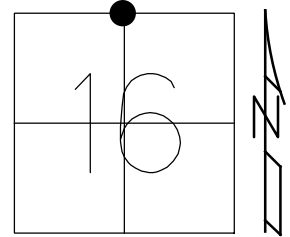
STATION: 875+47.98

HORZ.DATUM: NAD83 (2011)

GEOID: 2012A

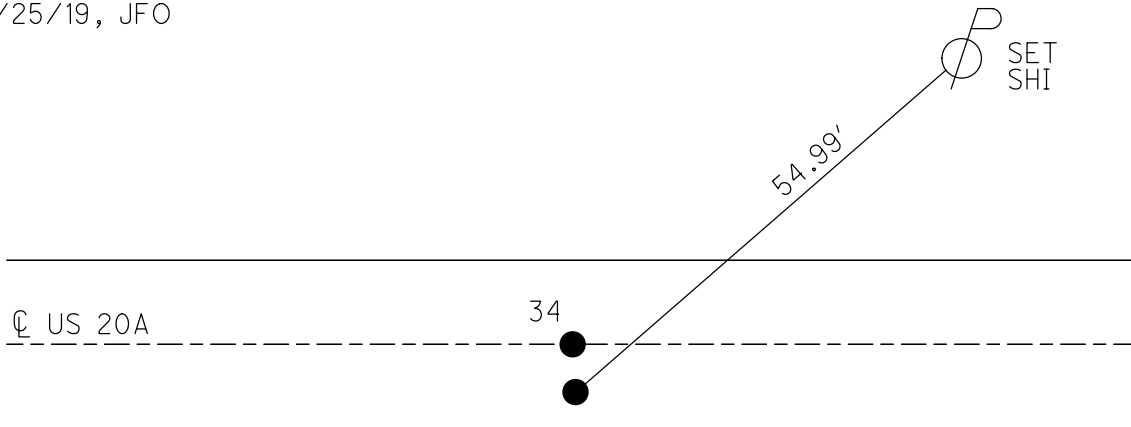
GRID: NORTHING: 698495.795

EASTING: 1539866.130



RECORD:  
FD P.K.NAIL  
9/16/04, MC  
SET MAG/WASHER  
10/13/04, DCH  
FD MAG/WASHER  
12/5/17, JFO  
REFA34  
12/21/17, JFO  
SET MAG/WASHER  
10/25/19, JFO

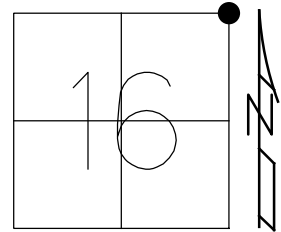
DIST. 34-34A=8.62'



O.D.O.T. DISTRICT 2 SURVEY OFFICE (USE ONLY)

PERSONNEL \_\_\_\_\_ REFERENCE NO. 35 SHEET 1 OF 6  
 NOTES RHOADES DATE 6/13/19 ROUTE US 20A  
 H.C. O'DONNELL WEATHER CLOUDY COUNTY FULTON  
 R.C. MILLER TEMP. 59° TOWNSHIP YORK  
 DWG BY BALBAUGH PID 101232 SECTION 16  
 T 7 N R 7 E

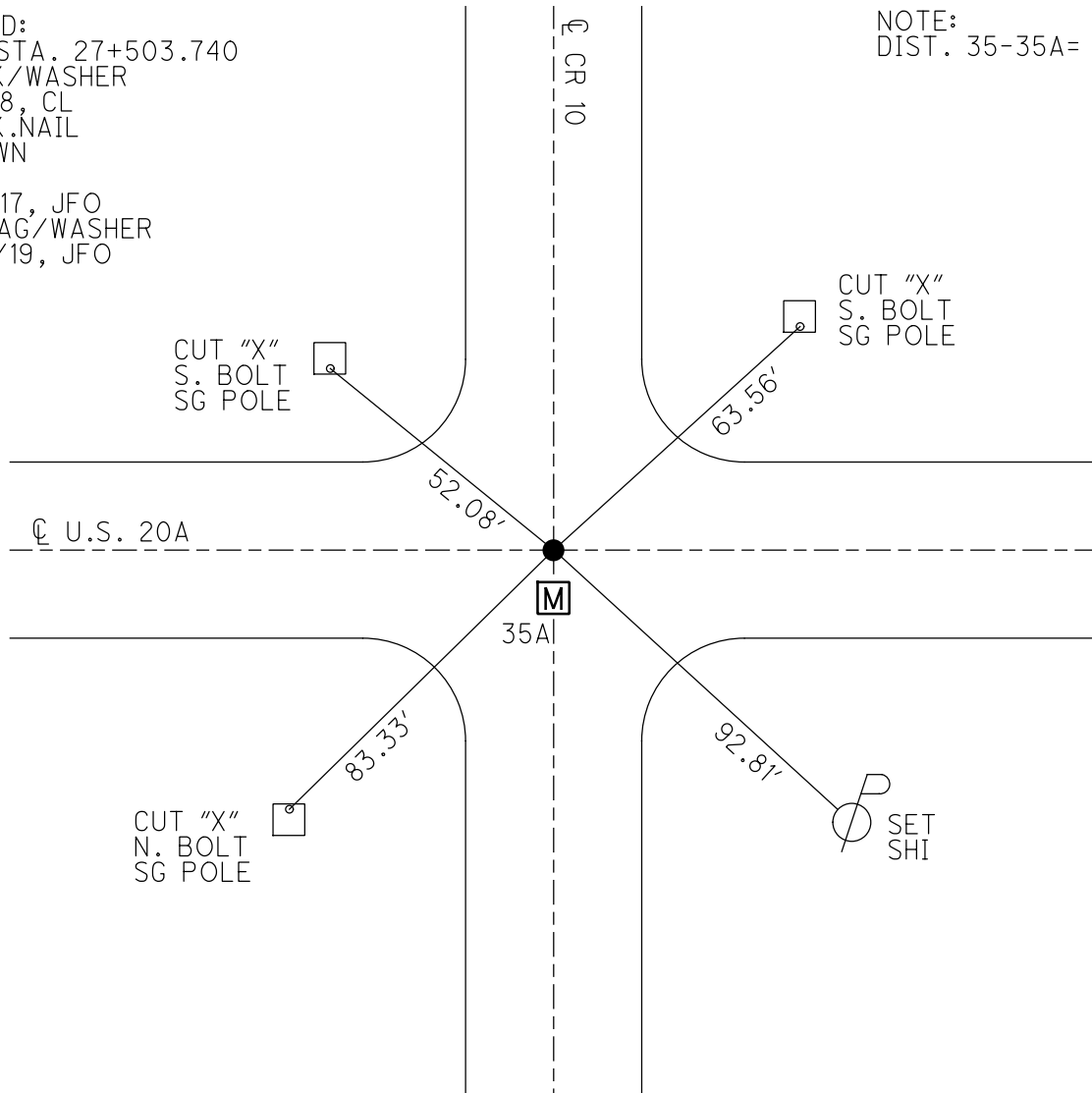
TYPE MONUMENT P.K.NAIL  
 ON SURFACE - ~~BELOW~~ ON  
 OFFSET CL PAVEMENT ON ~~ET~~ : ~~RT~~  
TO EDGE PAVEMENT  
 STATION: 902+00.67



HORZ.DATUM: NAD83 (2011) GEOID: 2012A  
 GRID: NORTHING: 698456.845 EASTING: 1542518.499

RECORD:  
 PLAN STA. 27+503.740  
 FD P.K./WASHER  
 9/2/98, CL  
 FD P.K.NAIL  
 3" DOWN  
 REF35  
 12/21/17, JFO  
 SET MAG/WASHER  
 10/25/19, JFO

NOTE:  
 DIST. 35-35A= 8.88'





O.D.O.T. DISTRICT 2 SURVEY OFFICE (USE ONLY)

PERSONNEL

REFERENCE NO. 35 A

SHEET 2 OF 6

NOTES RHOADES DATE 6/13/19  
 H.C. O'DONNELL WEATHER CLOUDY  
 R.C. MILLER TEMP. 59°

ROUTE US 20A  
 COUNTY FULTON  
 TOWNSHIP YORK  
 SECTION 16  
 T 7 N R 7 E

DWG BY BALBAUGH PID 101232

TYPE MONUMENT MONBOX W/ 3/4" IPIPE

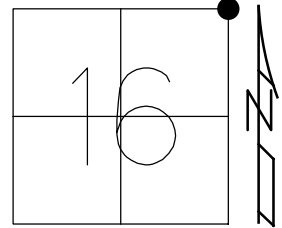
ON SURFACE - ~~BELOW~~ ON

OFFSET  $\bar{C}$  PAVEMENT  $\pm 8.88'$  ~~LT~~ : RT  
TO EDGE PAVEMENT

STATION: 902+00.67

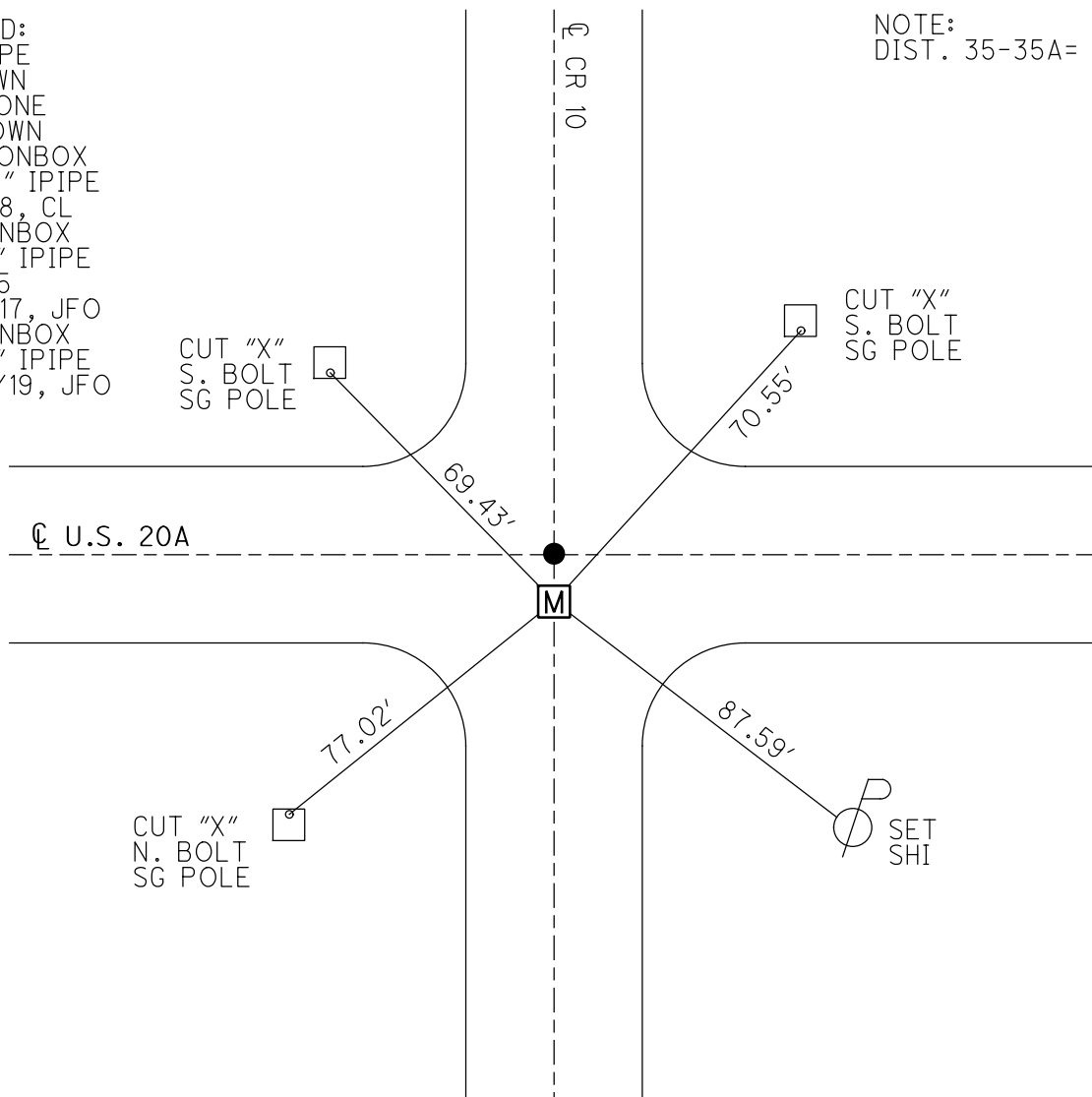
HORZ.DATUM: NAD83 (2011) GEOID: 2012A

GRID: NORTHING: 698447.978 EASTING: 1542518.640



RECORD:  
 FD IPIPE  
 6" DOWN  
 FD STONE  
 24" DOWN  
 SET MONBOX  
 W/ 1/2" IPIPE  
 9/2/98, CL  
 FD MONBOX  
 W/ 3/4" IPIPE  
 REFA35  
 12/21/17, JFO  
 FD MONBOX  
 W/ 3/4" IPIPE  
 10/25/19, JFO

NOTE:  
 DIST. 35-35A= 8.88'



CUT "X"  
 S. BOLT  
 SG POLE

CUT "X"  
 S. BOLT  
 SG POLE

CUT "X"  
 N. BOLT  
 SG POLE

SET  
 SHI

O.D.O.T. DISTRICT 2 SURVEY OFFICE (USE ONLY)

PERSONNEL

REFERENCE NO. 36

SHEET 3 OF 6

NOTES RHOADES

DATE 6/13/19

ROUTE US 20A

H.C. O'DONNELL

WEATHER CLOUDY

COUNTY FULTON

R.C. MILLER

TEMP. 60°

TOWNSHIP YORK

SECTION 15

DWG BY BALBAUGH PID 101232

T 7 N R 7 E

TYPE MONUMENT P.K.NAIL

ON SURFACE - ~~BELOW~~ ON

OFFSET ☐ PAVEMENT ON ± : ±  
       TO        EDGE PAVEMENT

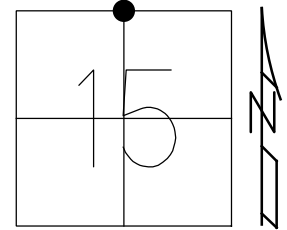
STATION: 928+42.66

HORIZ.DATUM: NAD83 (2011)

GEOID: 2012A

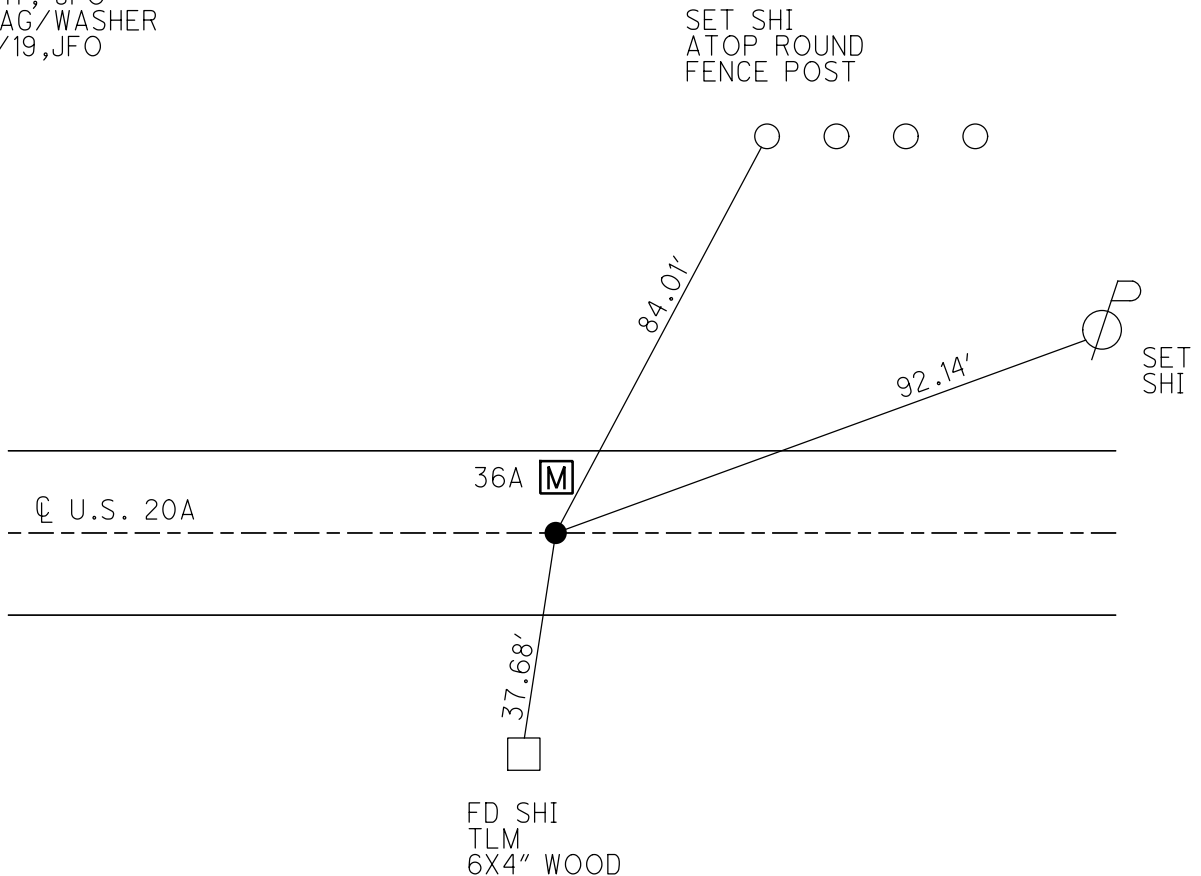
GRID: NORTHING: 698431.237

EASTING: 1545160.363



RECORD:  
 FD P.K./WASHER  
 9/3/98, CL  
 FD P.K.NAIL  
 4" DOWN  
 REF36  
 12/21/17, JFO  
 SET MAG/WASHER  
 10/25/19, JFO

NOTE:  
 DIST. 36-36A = 11.88'



O.D.O.T. DISTRICT 2 SURVEY OFFICE (USE ONLY)

PERSONNEL

REFERENCE NO. 36 A

SHEET 4 OF 6

NOTES RHOADES

DATE 6/13/19

ROUTE US 20A

H.C. O'DONNELL

WEATHER CLOUDY

COUNTY FULTON

R.C. MILLER

TEMP. 60°

TOWNSHIP YORK

SECTION 15

DWG BY BALBAUGH

PID 101232

T 7 N R 7 E

TYPE MONUMENT MONBOX W/ 1 1/2" IPIPE

ON SURFACE - ~~BELOW~~ ON

OFFSET  $\text{C}$  PAVEMENT  $\pm 11.88'$  ~~RT~~ : RT

TO EDGE PAVEMENT

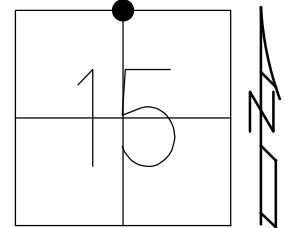
STATION: 928+42.66

HORZ. DATUM: NAD83 (2011)

GEOID: 2012A

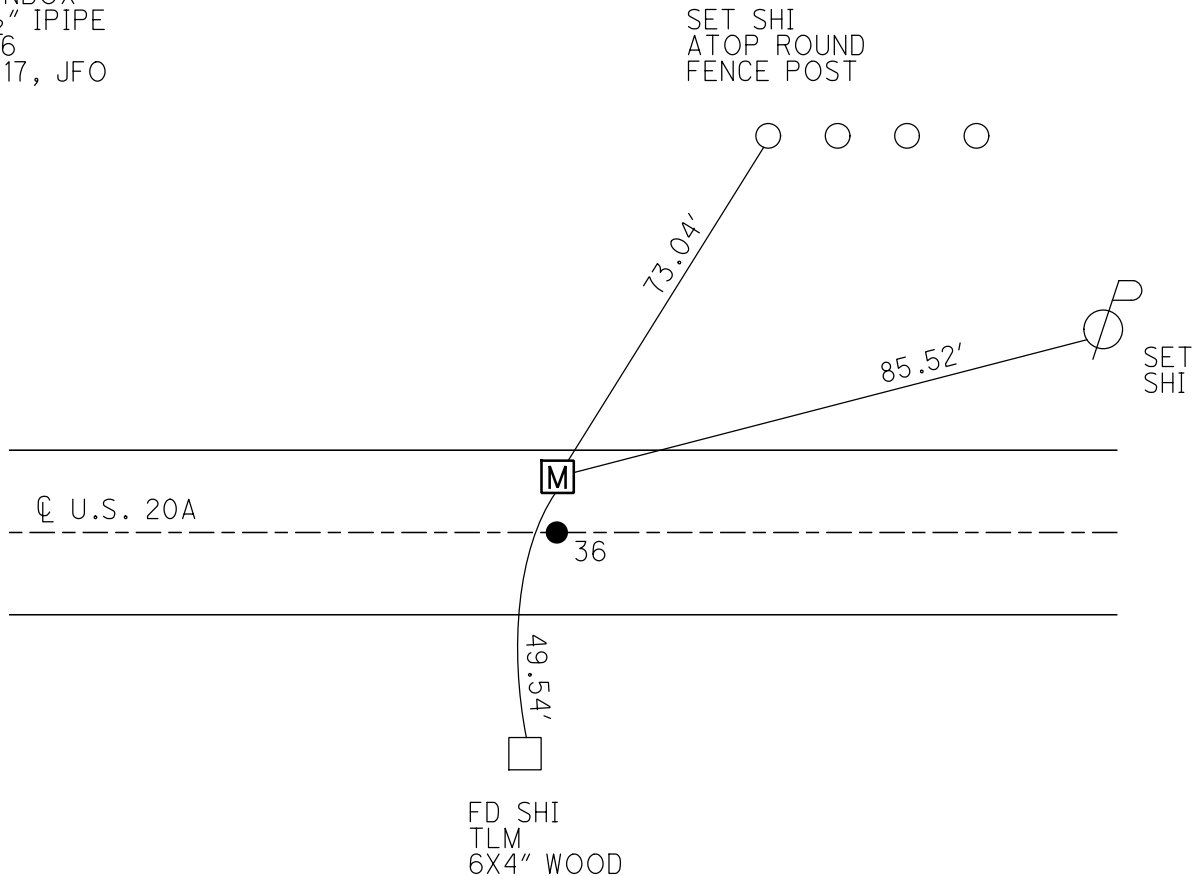
GRID: NORTHING: 698443.062

EASTING: 1545160.482



RECORD:  
 FD 1 1/2" IPIPE  
 OVER STONE  
 SET MONBOX  
 W/ 1 1/2" IPIPE  
 9/3/98, CL  
 FD MONBOX  
 W/ 1 1/2" IPIPE  
 REFA36  
 12/21/17, JFO

NOTE:  
 DIST. 36-36A = 11.88'



O.D.O.T. DISTRICT 2 SURVEY OFFICE (USE ONLY)

PERSONNEL

REFERENCE NO. 37

SHEET 5 OF 6

NOTES RHOADES

DATE 6/13/19

ROUTE US 20A

H.C. O'DONNELL

WEATHER CLOUDY

COUNTY FULTON

R.C. MILLER

TEMP. 60°

TOWNSHIP YORK

SECTION 15

DWG BY BALBAUGH PID 101232

T 7 N R 7 E

TYPE MONUMENT MONBOX W/ 2 1/2" DOMED HEAD IPIN

ON SURFACE - ~~BELOW~~ ON

OFFSET Q PAVEMENT ON ~~LT~~ : ~~RT~~

TO EDGE PAVEMENT

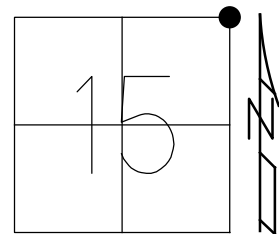
STATION: 954+86.02

HORZ. DATUM: NAD83 (2011)

GEOID: 2012A

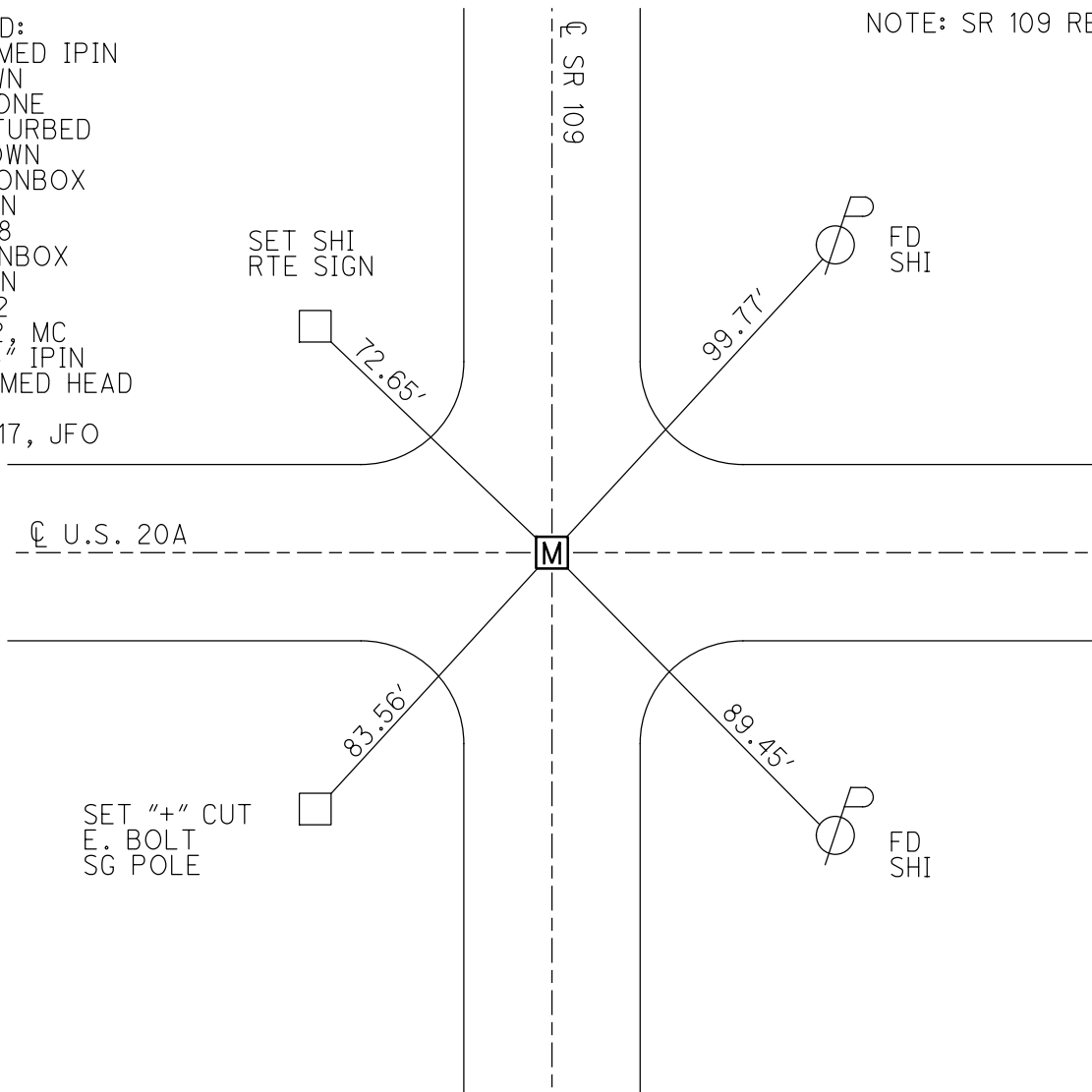
GRID: NORTHING: 698438.220

EASTING: 1547803.702



RECORD:  
 FD DOMED IPIN  
 5' DOWN  
 FD STONE  
 UNDISTURBED  
 22" DOWN  
 SET MONBOX  
 W/ IPIN  
 9/2/98  
 FD MONBOX  
 W/ IPIN  
 REFA22  
 6/8/12, MC  
 FD 2 1/2" IPIN  
 W/ DOMED HEAD  
 REF37  
 12/21/17, JFO

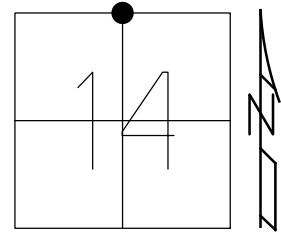
NOTE: SR 109 REFA22



O.D.O.T. DISTRICT 2 SURVEY OFFICE (USE ONLY)

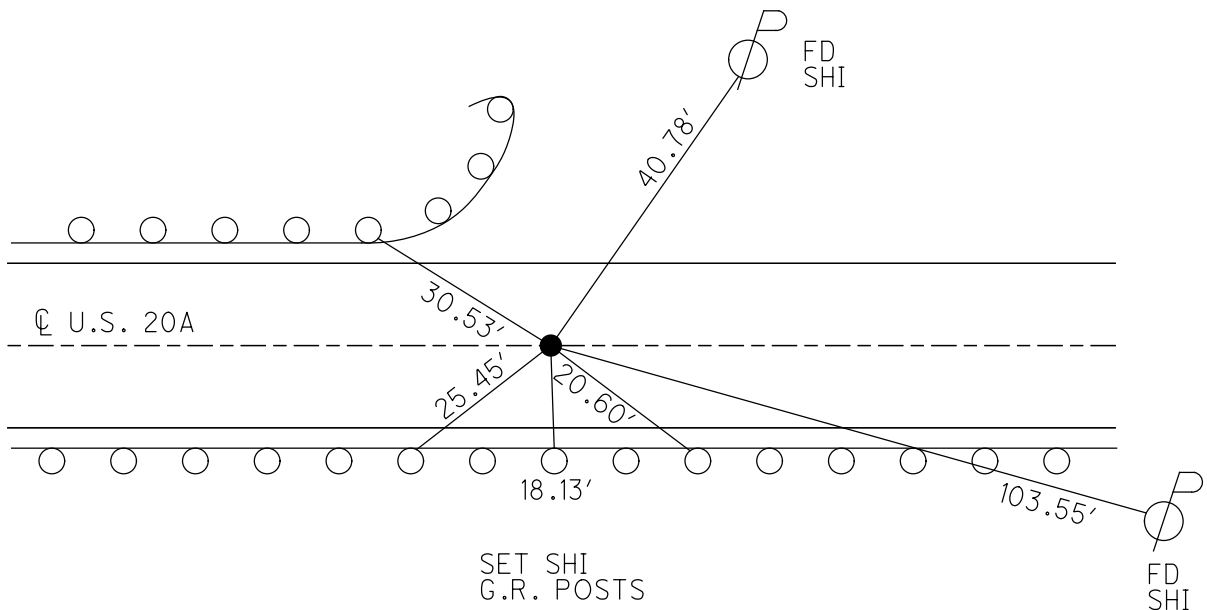
PERSONNEL \_\_\_\_\_ REFERENCE NO. 39 SHEET 6 OF 6  
 NOTES NIESE DATE 4-23-21 ROUTE US 20A  
 H.C. AUBLE WEATHER CLOUDY COUNTY FULTON  
 R.C. NIESE TEMP. 41° TOWNSHIP YORK  
 DWG BY AUBLE PID 101295 SECTION 14  
 T 7 N R 7 E

TYPE MONUMENT MAG NAIL  
 ON SURFACE - ~~BELOW~~ ON  
 OFFSET ☐ PAVEMENT ON LT : RT  
12.4' TO RT EDGE PAVEMENT  
 STATION: 981+28.99



HORZ.DATUM: NAD83 (2011) GEOID: 2012A  
 GRID: NORTHING: 698408.703 EASTING: 1550446.486

RECORD:  
 FD SM.R.R.SPIKE  
 8/14/03, RGN  
 SET MAG/WASHER  
 12/29/03, RGN  
 FD MAG/WASHER  
 12/5/17, JFO  
 REF39  
 12/21/17, JFO  
 SET MAG/WASHER  
 10-6-21, DSA



O.D.O.T. DISTRICT 2 SURVEY OFFICE (USE ONLY)

PERSONNEL

REFERENCE NO. 39 A

SHEET 1 OF 14

NOTES NIESE

DATE 4-23-21

ROUTE US 20 A

H.C. AUBLE

WEATHER WINDY

COUNTY FULTON

R.C. NIESE

TEMP. 50°

TOWNSHIP YORK

SECTION 14

DWG BY AUBLE

PID 101295

T 7 N R 7 E

TYPE MONUMENT MAG NAIL

ON SURFACE - ~~BELOW~~ ON

OFFSET Q PAVEMENT ON LT : RT

12.2' TO LT EDGE PAVEMENT

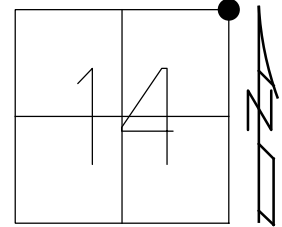
STATION: 1008+18

HORZ.DATUM: NAD83(2011)

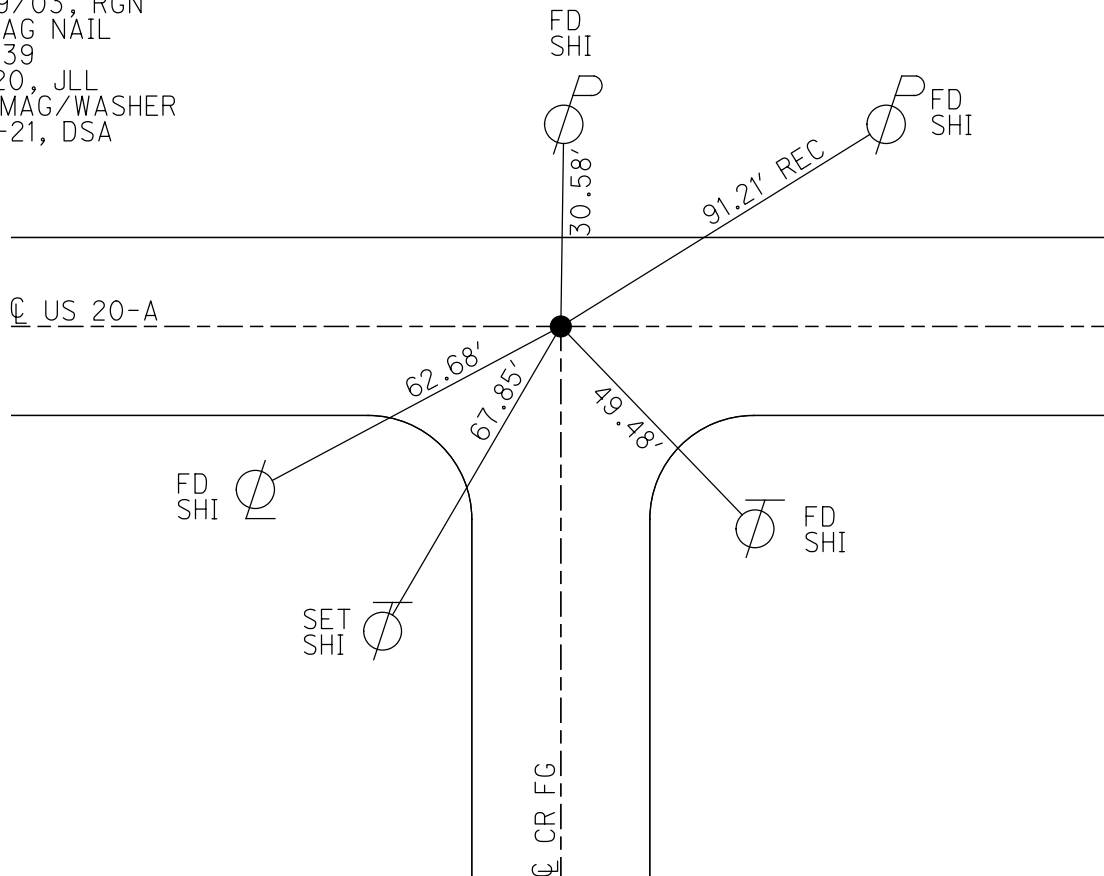
GEOID: 12A

GRID: NORTHING: 698378.296

EASTING: 1553087.009



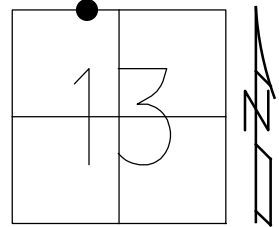
RECORD:  
SET MAG/WASHER  
12/29/03, RGN  
FD MAG NAIL  
REFA39  
1-9-20, JLL  
SET MAG/WASHER  
10-6-21, DSA



**O.D.O.T. DISTRICT 2 SURVEY OFFICE (USE ONLY)**

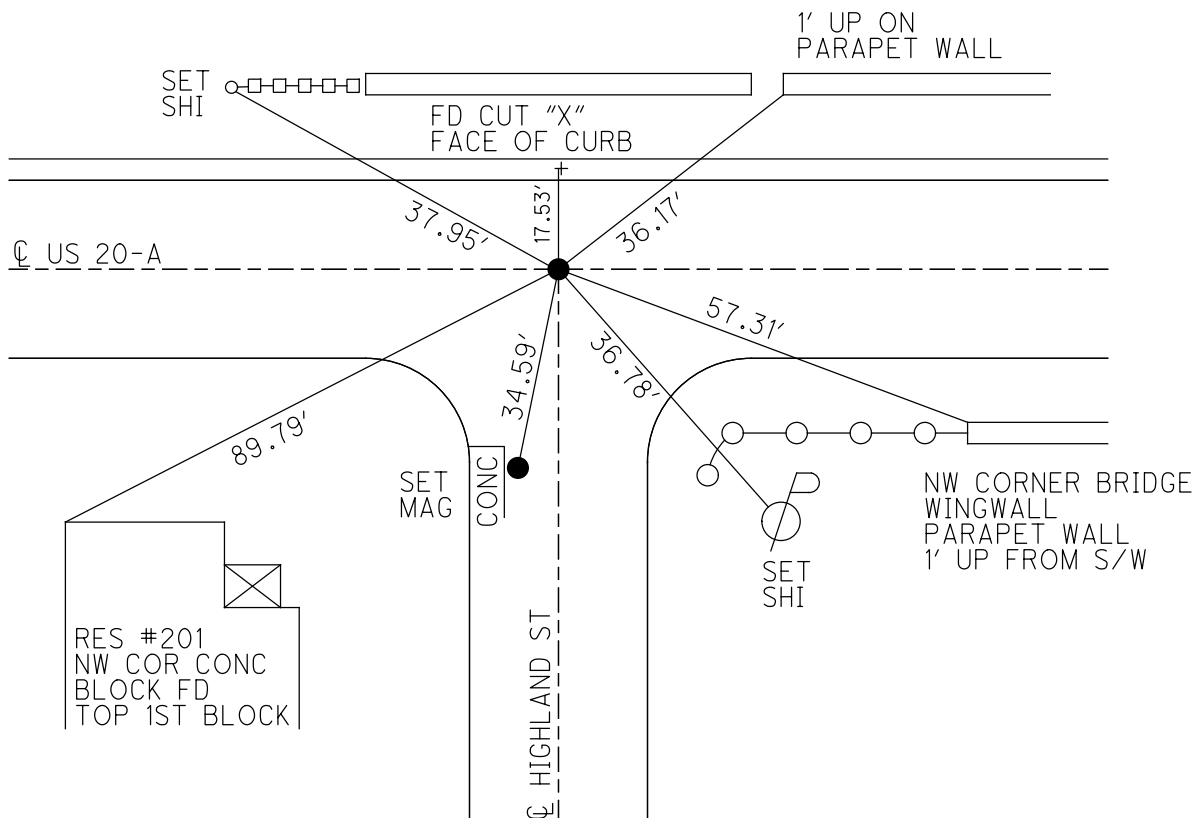
PERSONNEL \_\_\_\_\_ REFERENCE NO. 39 B SHEET 2 OF 14  
 NOTES NIESE DATE 4-23-21 ROUTE US 20 A  
 H.C. AUBLE WEATHER CLOUDY COUNTY FULTON  
 R.C. NIESE TEMP. 50° TOWNSHIP YORK  
 DWG BY AUBLE PID 101295 SECTION 13  
 T 7 N R 7 E

TYPE MONUMENT MAG/WASHER  
 ON SURFACE - ~~BELOW~~ ON  
 OFFSET 0 PAVEMENT ON LT : RT  
- TO - EDGE PAVEMENT  
 STATION: 1026+58



HORIZ.DATUM: NAD83(2011) GEOID: 12A  
 GRID: NORTHING: 698391.517 EASTING: 1554925.957

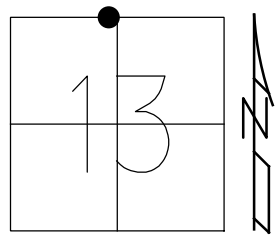
RECORD:  
 SET MAG/WASHER  
 12/29/03, RGN  
 FD MAG/WASHER  
 REFB39  
 1-9-20, JLL  
 SET MAG/WASHER  
 10-6-21, DSA



O.D.O.T. DISTRICT 2 SURVEY OFFICE (USE ONLY)

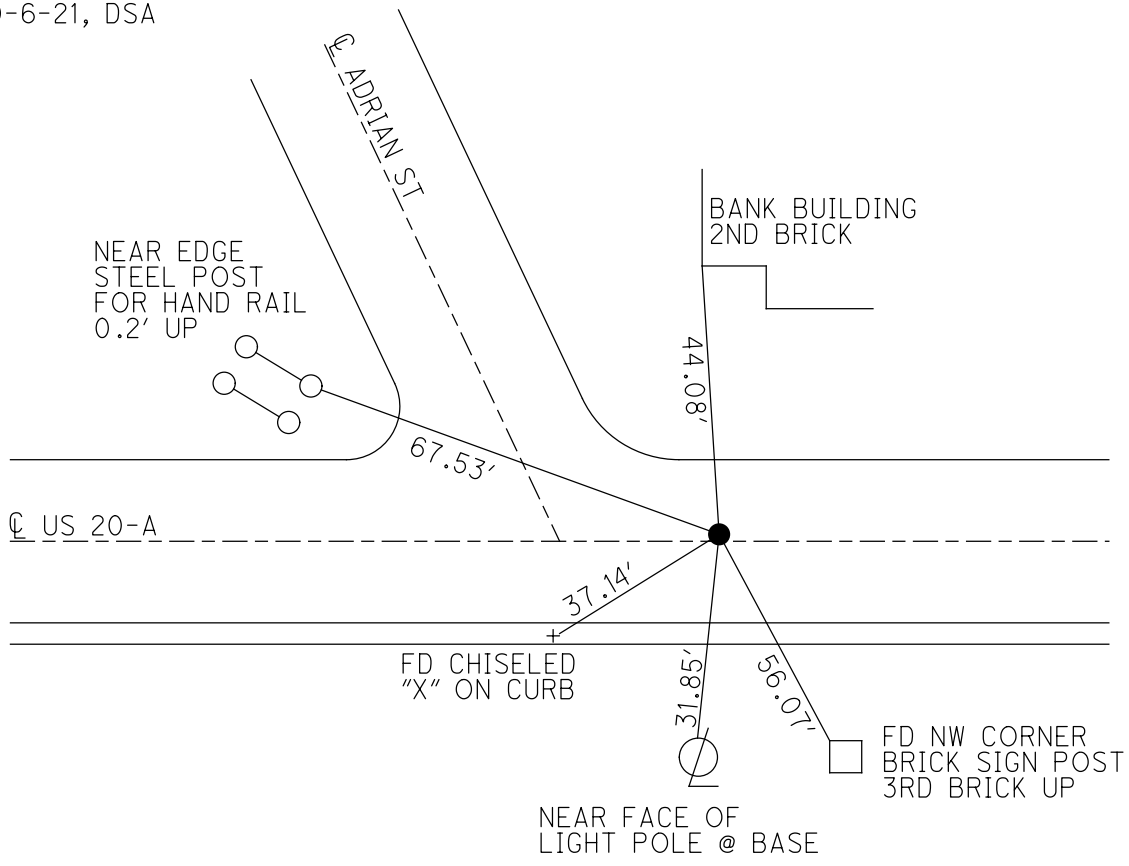
PERSONNEL \_\_\_\_\_ REFERENCE NO. 39 C SHEET 3 OF 14  
 NOTES NIESE DATE 4-23-21 ROUTE US 20 A  
 H.C. AUBLE WEATHER CLOUDY COUNTY FULTON  
 R.C. NIESE TEMP. 50° TOWNSHIP YORK  
 DWG BY AUBLE PID 101295 SECTION 13  
 T 7 N R 7 E

TYPE MONUMENT MAG SHANK  
~~ON SURFACE~~ - BELOW 1"  
 OFFSET  $\odot$  PAVEMENT 1.0' LT : ~~RT~~  
 - TO - EDGE PAVEMENT  
 STATION: 1032+49



HORIZ.DATUM: NAD83(2011) GEOID: 12A  
 GRID: NORTHING: 698395.671 EASTING: 155517.712

RECORD:  
 SET MAG/WASHER  
 12/29/03, RGN  
 FD MAG SHANK  
 REFC39  
 1/9/20, JLL  
 SET MAG/WASHER  
 10-6-21, DSA





O.D.O.T. DISTRICT 2 SURVEY OFFICE (USE ONLY)

PERSONNEL

REFERENCE NO. 39 D

SHEET 4 OF 14

NOTES NIESE

DATE 4-23-21

ROUTE US 20 A

H.C. AUBLE

WEATHER WINDY

COUNTY FULTON

R.C. NIESE

TEMP. 50°

TOWNSHIP YORK

SECTION 13

DWG BY AUBLE

PID 101295

T 7 N R 7 E

TYPE MONUMENT MAG NAIL

ON SURFACE - ~~BELOW~~ ON

OFFSET  $\text{C}$  PAVEMENT 1.4' LT : ~~RT~~

- TO - EDGE PAVEMENT

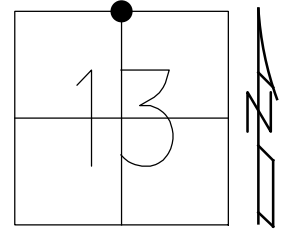
STATION: 1034+81

HORZ. DATUM: NAD83(2011)

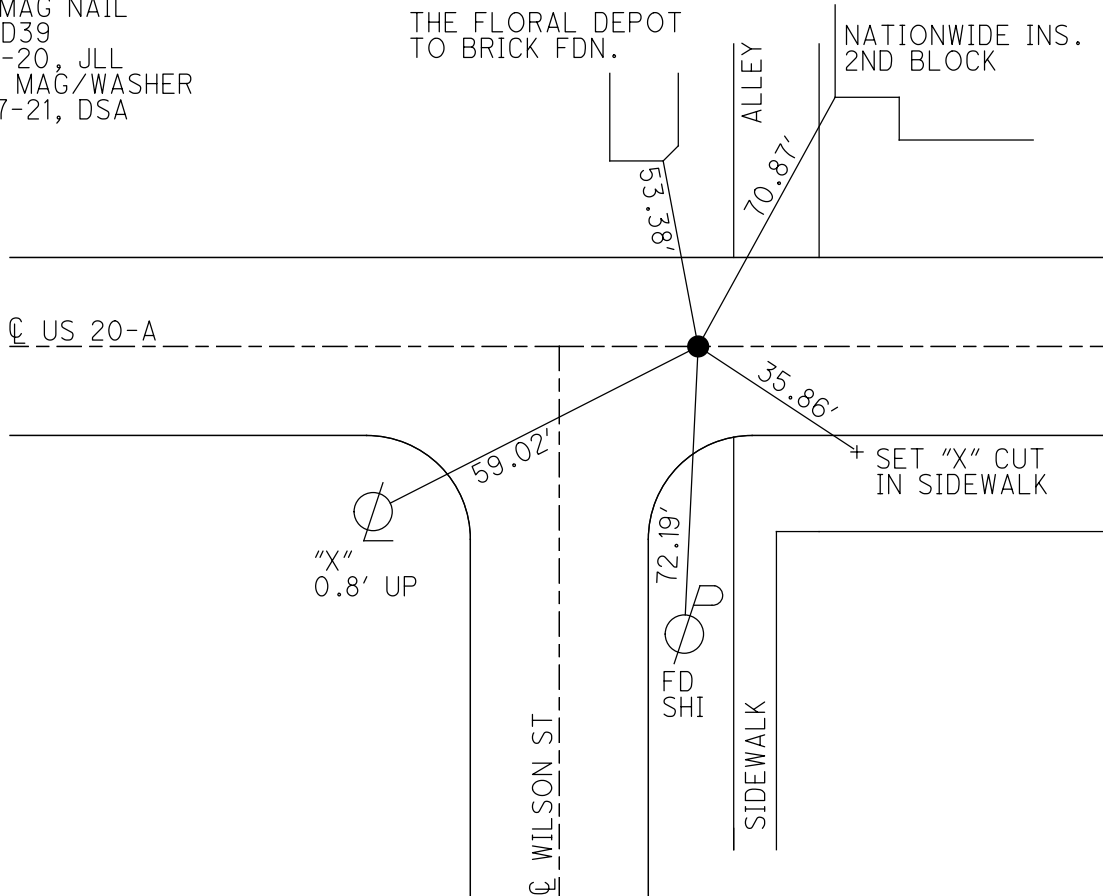
GEOID: 12A

GRID: NORTHING: 698397.399

EASTING: 1555749.754



RECORD:  
 SET MAG/WASHER  
 12/29/03, RGN  
 FD MAG NAIL  
 REFD39  
 1-21-20, JLL  
 SET MAG/WASHER  
 10-7-21, DSA



O.D.O.T. DISTRICT 2 SURVEY OFFICE (USE ONLY)

PERSONNEL

REFERENCE NO. 39 E

SHEET 5 OF 14

NOTES NIESE

DATE 4-23-21

ROUTE US 20 A

H.C. AUBLE

WEATHER CLOUDY

COUNTY FULTON

R.C. NIESE

TEMP. 55°

TOWNSHIP YORK

SECTION 13

DWG BY AUBLE PID 101295

T 7 N R 7 E

TYPE MONUMENT MAG/WASHER

ON SURFACE - ~~BELOW~~ ON

OFFSET Q PAVEMENT ON LT : RT

- TO - EDGE PAVEMENT

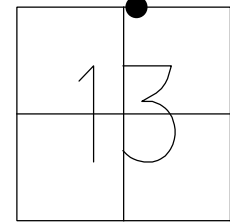
STATION: 1038+12

HORZ. DATUM: NAD83(2011)

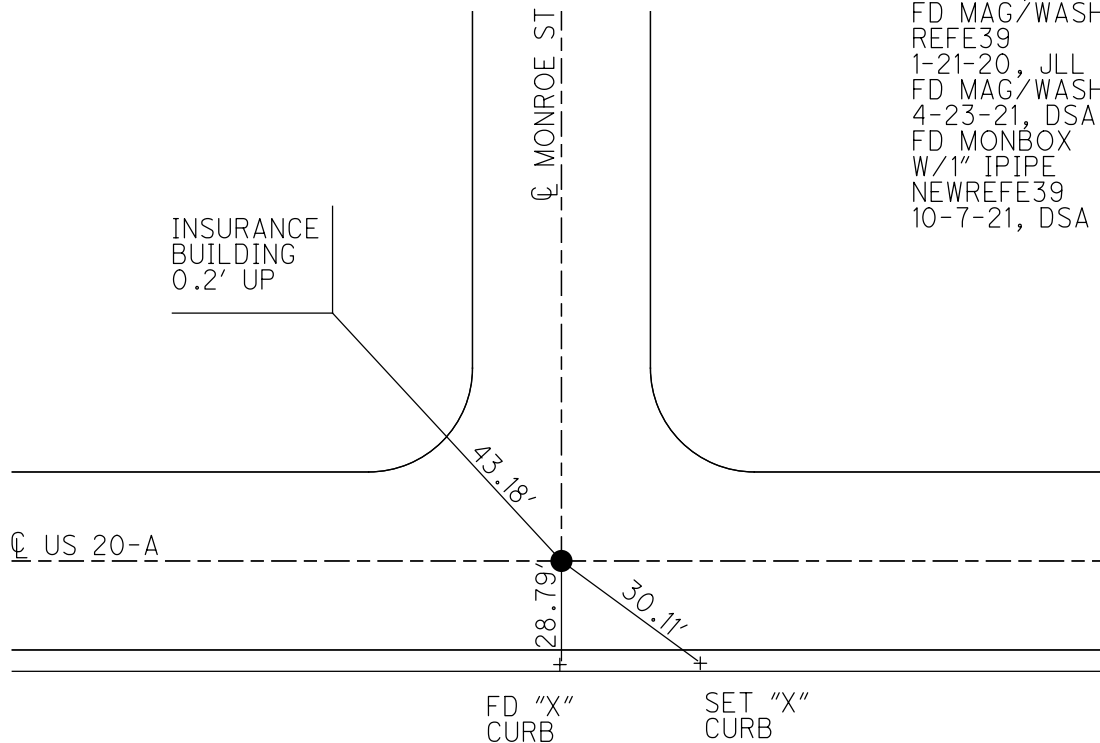
GEOID: 12A

GRID: NORTHING: 698400.577

EASTING: 1556081.890



RECORD:  
 SET P.K. NAIL  
 5/13/88  
 SET MAG/WASHER  
 1/12/04, RGN  
 FD MAG/WASHER  
 REF39  
 1-21-20, JLL  
 FD MAG/WASHER  
 4-23-21, DSA  
 FD MONBOX  
 W/1" IPIPE  
 NEWREF39  
 10-7-21, DSA



O.D.O.T. DISTRICT 2 SURVEY OFFICE (USE ONLY)

PERSONNEL

REFERENCE NO. 39 F

SHEET 6 OF 14

NOTES RHOADES

DATE 1-27-20

ROUTE US 20 A

H.C. LEU

WEATHER CLOUDY

COUNTY FULTON

R.C. O'DONNELL

TEMP. 34°

TOWNSHIP YORK

BALBAUGH

SECTION 13

DWG BY AUBLE

PID 101295

T 7 N R 7 E

TYPE MONUMENT 1" IPIN BENT EASTERLY

~~ON SURFACE~~ - BELOW 4"

OFFSET CL PAVEMENT 5.0' ~~LT~~ : RT

- TO - EDGE PAVEMENT

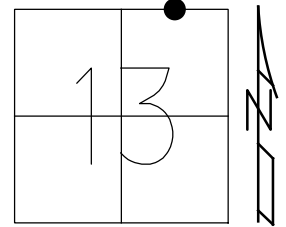
STATION: 1048+25

HORIZ.DATUM: NAD83(2011)

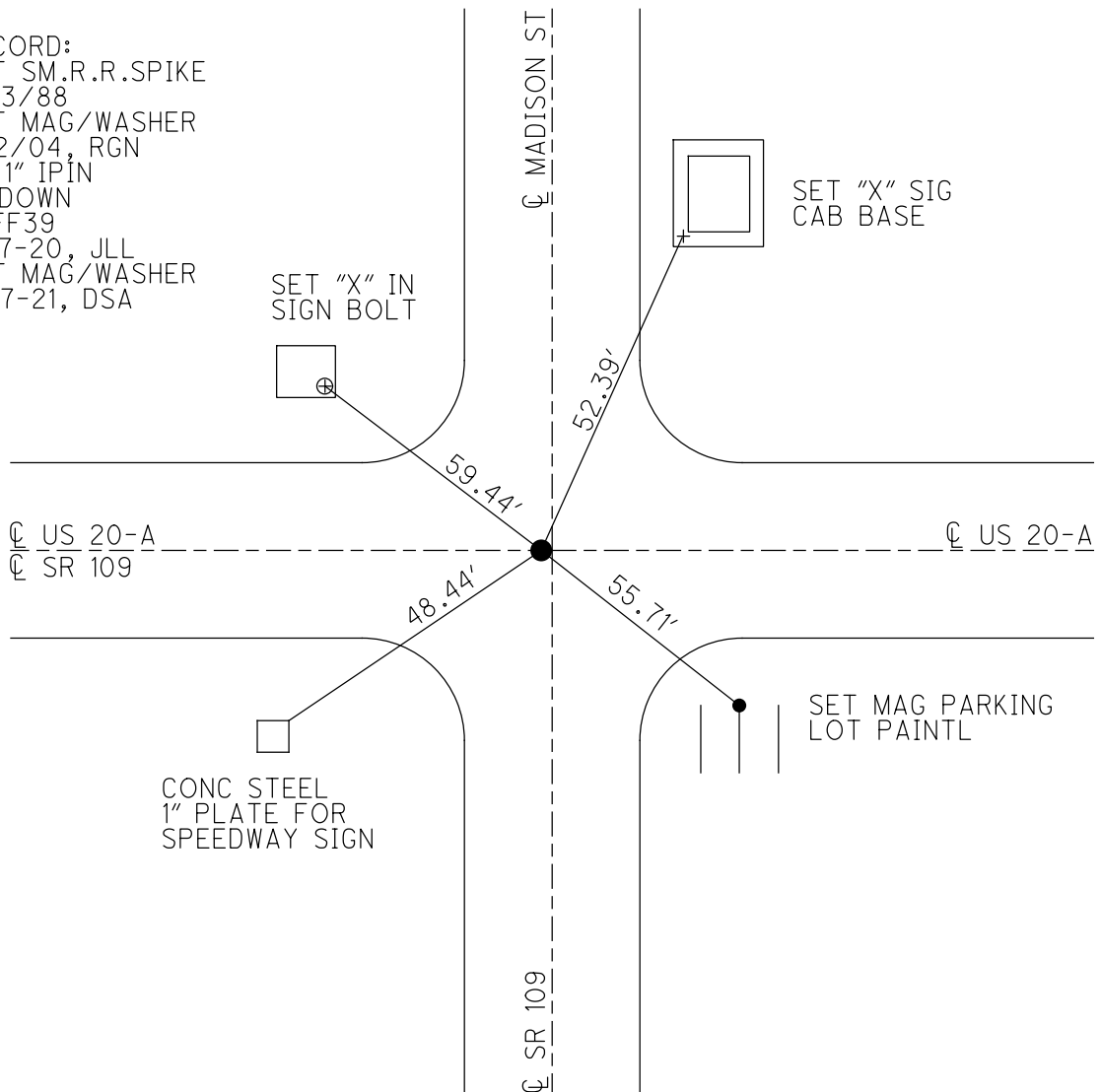
GEOID: 12A

GRID: NORTHING: 698410.405

EASTING: 1557091.581



RECORD:  
 SET SM.R.R.SPIKE  
 5/13/88  
 SET MAG/WASHER  
 1/12/04, RGN  
 FD 1" IPIN  
 4" DOWN  
 REFF39  
 1-27-20, JLL  
 SET MAG/WASHER  
 10-7-21, DSA



O.D.O.T. DISTRICT 2 SURVEY OFFICE (USE ONLY)

PERSONNEL \_\_\_\_\_

REFERENCE NO. 39 G

SHEET 7 OF 14

NOTES NIESE DATE 4-27-21

ROUTE US 20 A

H.C. AUBLE WEATHER CLOUDY

COUNTY FULTON

R.C. NIESE TEMP. 60°

TOWNSHIP YORK

SECTION 13

DWG BY AUBLE PID 101295

T 7 N R 7 E

TYPE MONUMENT MAG/WASHER

ON SURFACE - ~~BELOW~~ ON

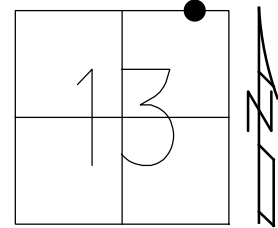
OFFSET ☉ PAVEMENT 4.1' ~~LF~~ : RT

- TO - EDGE PAVEMENT

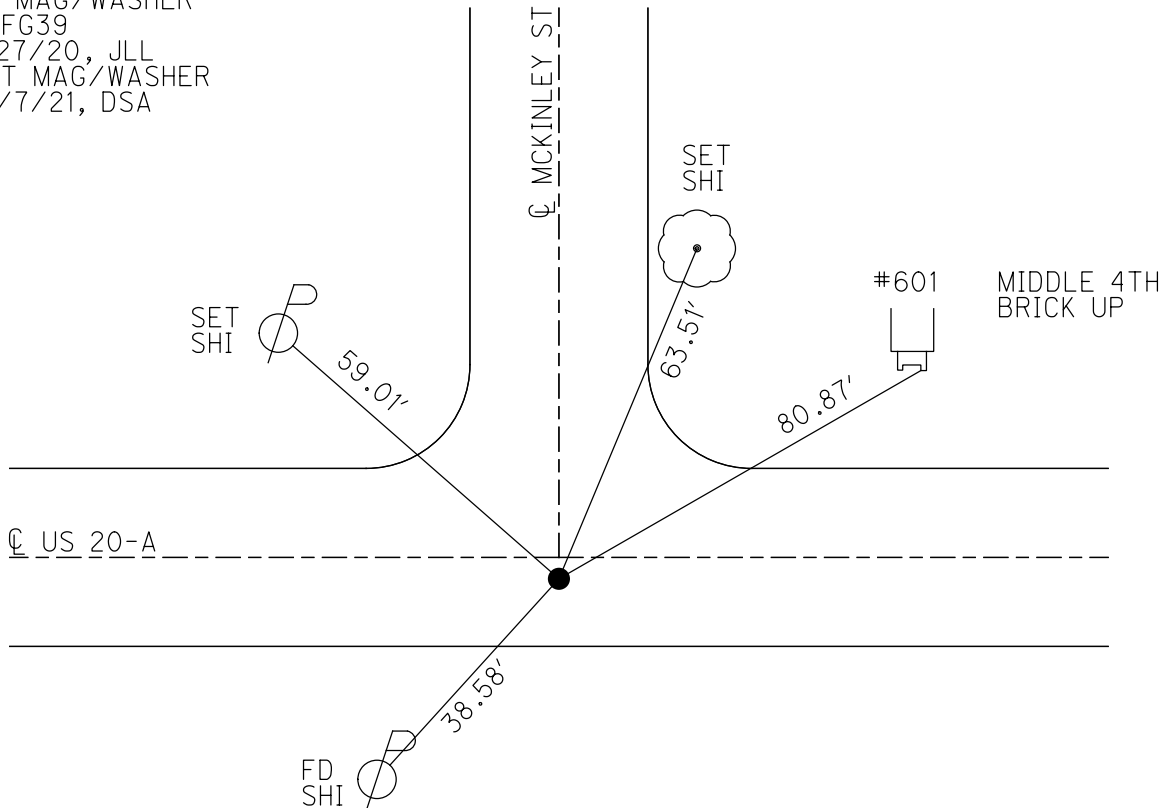
STATION: \_\_\_\_\_

HORIZ.DATUM: NAD83(2011) GEOID: 12A

GRID: NORTHING: 698414.869 EASTING: 1557582.477



RECORD:  
 SET P.K. NAIL  
 5/13/88  
 SET MAG/WASHER  
 1/12/04, RGN  
 FD MAG/WASHER  
 REFG39  
 1/27/20, JLL  
 SET MAG/WASHER  
 10/7/21, DSA



O.D.O.T. DISTRICT 2 SURVEY OFFICE (USE ONLY)

PERSONNEL

REFERENCE NO. 39 H

SHEET 8 OF 14

NOTES NIESE

DATE 4/27/21

ROUTE US 20 A

H.C. AUBLE

WEATHER CLOUDY

COUNTY FULTON

R.C. NIESE

TEMP. 60°

TOWNSHIP YORK

SECTION 13

DWG BY AUBLE

PID 101295

T 7 N R 7 E

TYPE MONUMENT 1" IPIN

~~ON SURFACE~~ - BELOW 2.5"

OFFSET  $\varnothing$  PAVEMENT 2.7' ~~RT~~ : RT

- TO - EDGE PAVEMENT

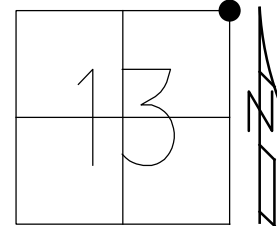
STATION: 1061+51

HORZ.DATUM: NAD83(2011)

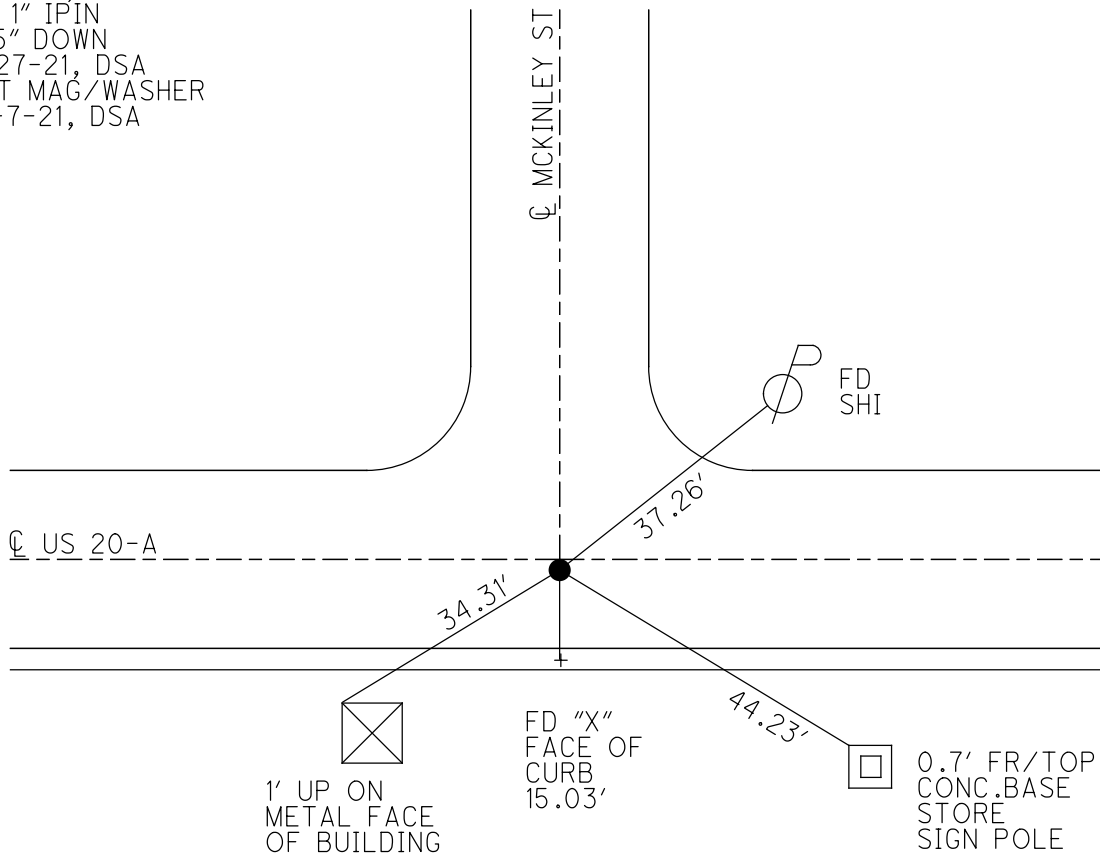
GEOID: 12A

GRID: NORTHING: 698423.093

EASTING: 1558418.788



RECORD:  
 SET MAG/WASHER  
 1/12/04, RGN  
 FD MAG/WASHER  
 REFH39  
 1-21-20, JLL  
 FD 1" IPIN  
 2.5" DOWN  
 4-27-21, DSA  
 SET MAG/WASHER  
 10-7-21, DSA



O.D.O.T. DISTRICT 2 SURVEY OFFICE (USE ONLY)

PERSONNEL

REFERENCE NO. 39 I

SHEET 9 OF 14

NOTES O'DONNELL

DATE 1-27-20

ROUTE US 20 A

H.C. LEU

WEATHER CLOUDY

COUNTY FULTON

R.C. BALBAUGH

TEMP. 33°

TOWNSHIP SWAN CREEK

DWG BY AUBLE PID 101295

SECTION 18

T 7 N R 8 E

TYPE MONUMENT P.K.SHANK

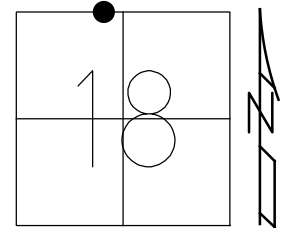
~~ON SURFACE~~ - BELOW 4"

OFFSET  $\text{C}$  PAVEMENT ON LT : RT  
13.0' TO RT EDGE PAVEMENT

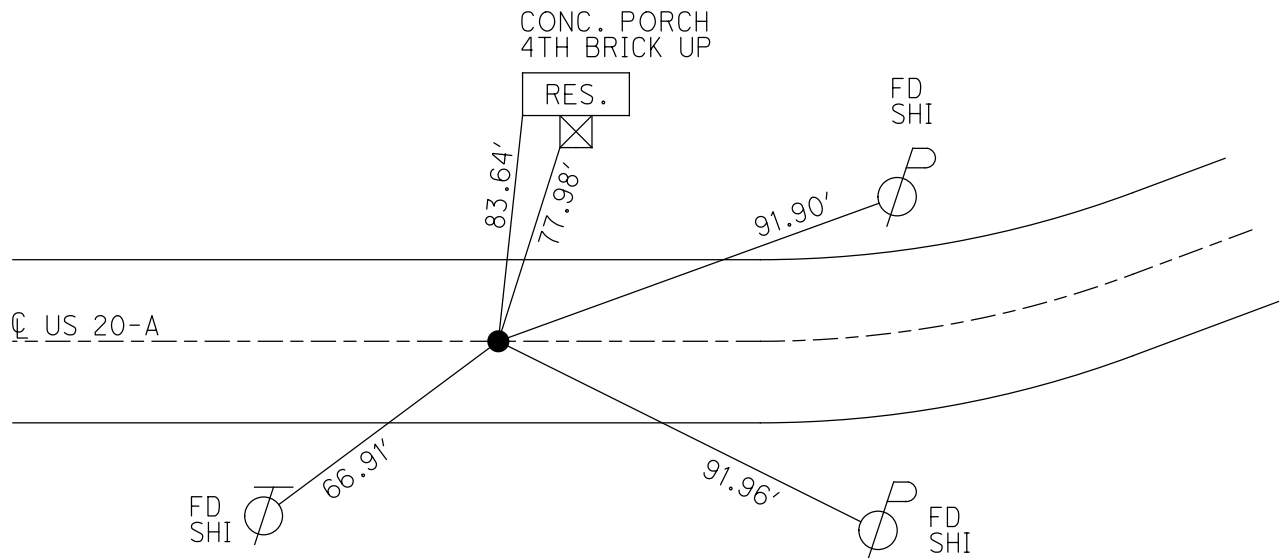
STATION: 1083+13

HORZ.DATUM: NAD83(2011) GEOID: 12A

GRID: NORTHING: 698388.161 EASTING: 1560579.498



RECORD:  
 SET MAG/WASHER  
 1/12/04, RGN  
 FD P.K.SHANK  
 REF139  
 1/27/20, JFO  
 SET MAG/WASHER  
 11-1-21, DSA



O.D.O.T. DISTRICT 2 SURVEY OFFICE (USE ONLY)

PERSONNEL

REFERENCE NO. 39 HH

SHEET 10 OF 14

NOTES LEU

DATE 1-27-20

ROUTE US 20 A

H.C. LEU

WEATHER CLOUDY

COUNTY FULTON

R.C. BALBAUGH

TEMP. 33°

TOWNSHIP SWAN CREEK

SECTION 18

DWG BY AUBLE PID 101295

T 7 N R 8 E

TYPE MONUMENT 1 1/2" IPIPE

~~ON SURFACE~~ - BELOW 9"

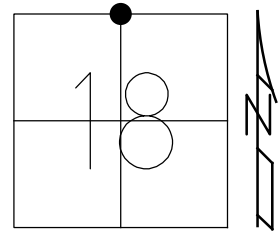
OFFSET CL PAVEMENT 27.8' ~~LT~~ : RT

12.4' TO RT EDGE PAVEMENT

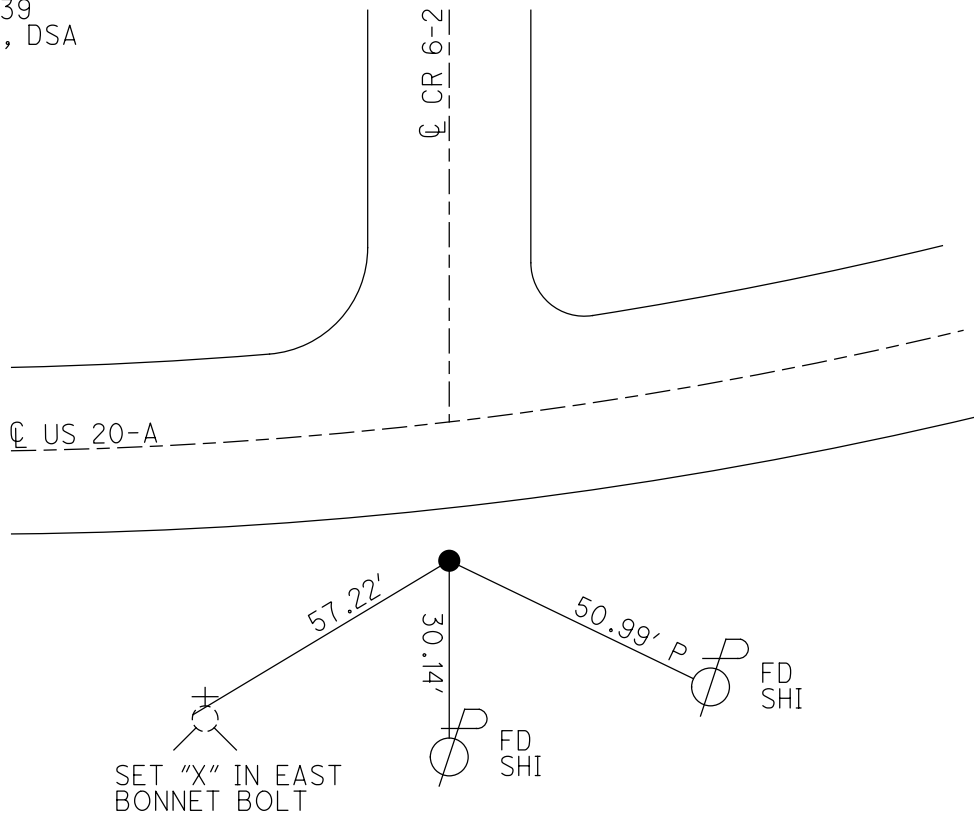
STATION: 1087+02

HORZ. DATUM: NAD83(2011) GEOID: 12A

GRID: NORTHING: 698378.778 EASTING: 1560968.280



RECORD:  
 FD 1 1/2" IPIPE  
 4" DOWN  
 3/21/01, DCH  
 9" DOWN  
 REFHH39  
 11-1-21, DSA



O.D.O.T. DISTRICT 2 SURVEY OFFICE (USE ONLY)

PERSONNEL

REFERENCE NO. 40

SHEET 11 OF 14

NOTES NIESE

DATE 4-27-21

ROUTE US 20 A

H.C. AUBLE

WEATHER CLOUDY

COUNTY FULTON

R.C. NIESE

TEMP. 65°

TOWNSHIP SWAN CREEK

SECTION 17

DWG BY AUBLE PID 101295

T 7 N R 8 E

TYPE MONUMENT P.K. NAIL

ON SURFACE - ~~BELOW~~ ON

OFFSET  $\odot$  PAVEMENT ON LT : RT  
- TO - EDGE PAVEMENT

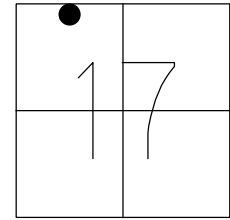
STATION: 1132+27

HORZ. DATUM: NAD83(2011)

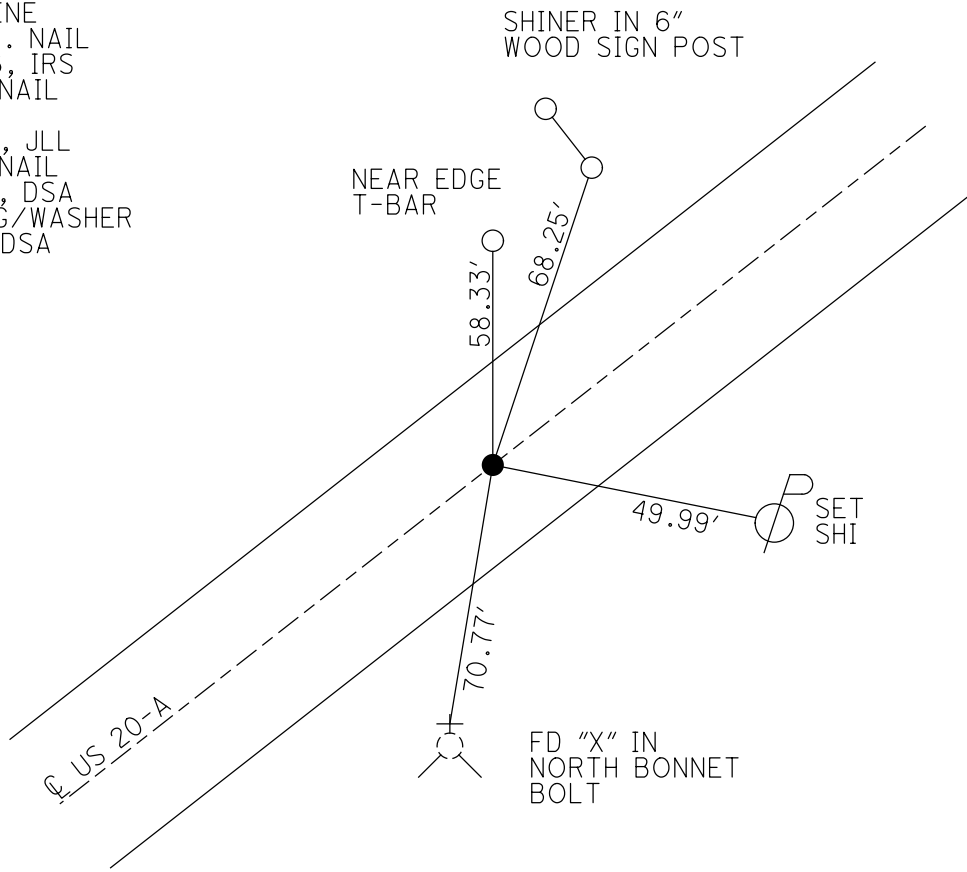
GEOID: 12A

GRID: NORTHING: 698112.181

EASTING: 1564973.884



RECORD:  
 ON DELTA EAST  
 CORP LINE  
 SET P.K. NAIL  
 9/15/86, IRS  
 FD P.K. NAIL  
 REF40  
 1-23-20, JLL  
 FD P.K. NAIL  
 4-27-21, DSA  
 SET MAG/WASHER  
 11-1-21, DSA





O.D.O.T. DISTRICT 2 SURVEY OFFICE (USE ONLY)

PERSONNEL \_\_\_\_\_

REFERENCE NO. 41

SHEET 12 OF 14

NOTES NIESE

DATE 4-27-21

ROUTE US 20 A

H.C. AUBLE

WEATHER WINDY

COUNTY FULTON

R.C. NIESE

TEMP. 65°

TOWNSHIP SWAN CREEK

DWG BY AUBLE PID 101295

SECTION 17

T 7 N R 8 E

TYPE MONUMENT SM.R.R.SPIKE

ON SURFACE - ~~BELOW~~ ON

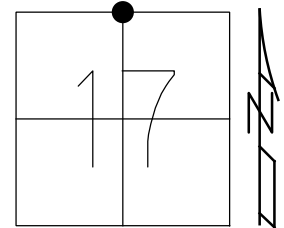
OFFSET ☉ PAVEMENT ON LT : RT

- TO - EDGE PAVEMENT

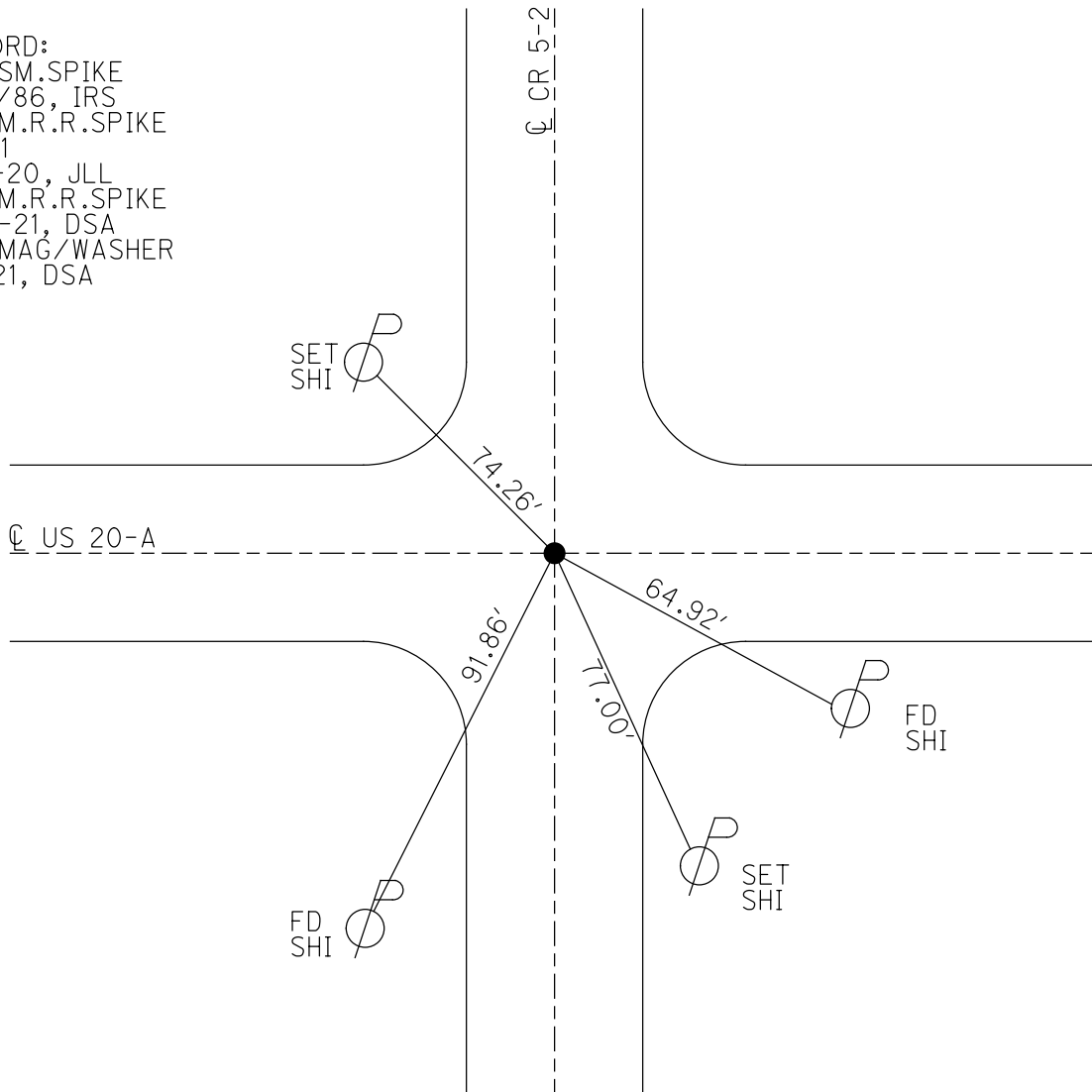
STATION: 1146+07

HORZ.DATUM: NAD83(2011) GEOID: 12A

GRID: NORTHING: 698333.882 EASTING: 1566313.614



RECORD:  
 SET SM.SPIKE  
 9/15/86, IRS  
 FD SM.R.R.SPIKE  
 REF 41  
 1-23-20, JLL  
 FD SM.R.R.SPIKE  
 4-27-21, DSA  
 SET MAG/WASHER  
 11-1-21, DSA



O.D.O.T. DISTRICT 2 SURVEY OFFICE (USE ONLY)

PERSONNEL

REFERENCE NO. 42

SHEET 13 OF 14

NOTES NIESE

DATE 4-27-21

ROUTE US 20 A

H.C. AUBLE

WEATHER WINDY

COUNTY FULTON

R.C. NIESE

TEMP. 65°

TOWNSHIP SWAN CREEK

SECTION 16

DWG BY AUBLE PID 101295

T 7 N R 8 E

TYPE MONUMENT R.R.SPIKE

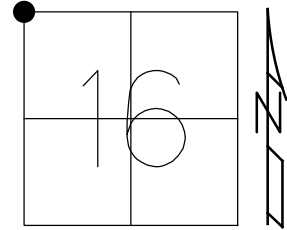
ON SURFACE - ~~BELOW~~ ON

OFFSET Q PAVEMENT ON LT : RT  
- TO - EDGE PAVEMENT

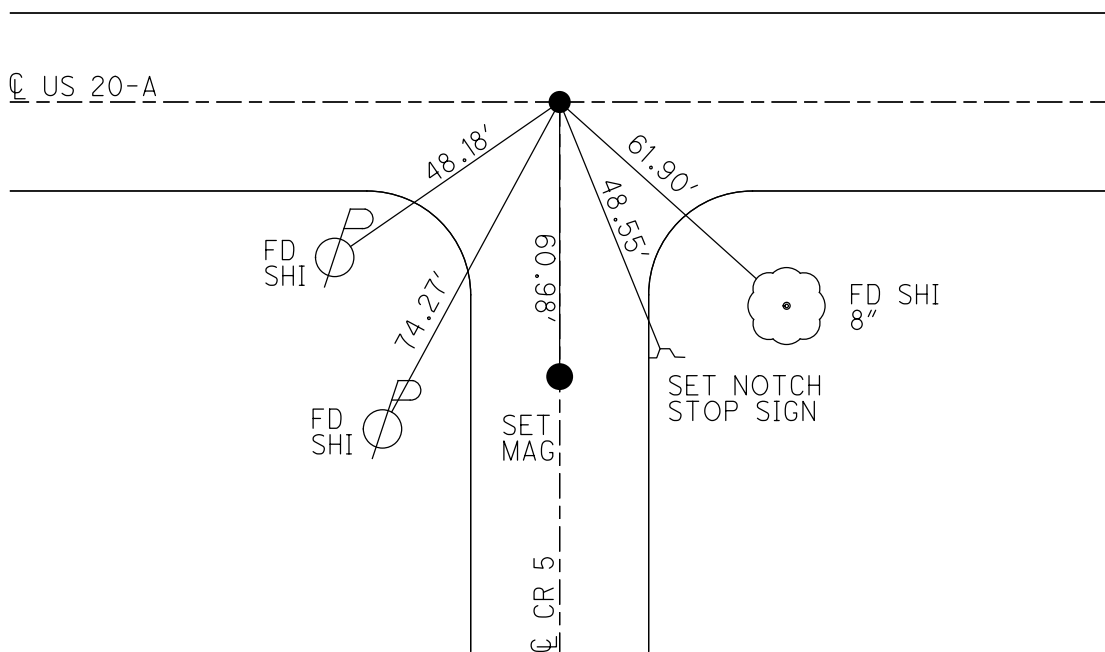
STATION: 1172+80

HORIZ.DATUM: NAD83(2011) GEOID: 12A

GRID: NORTHING: 698262.131 EASTING: 1568985.100



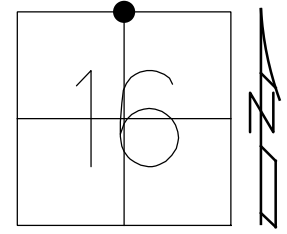
RECORD:  
 SET SM.R.R.SPIKE  
 9/15/86, IRS  
 FD SM.R.R.SPIKE  
 REF42  
 1-23-20, JLL  
 4-27-21, DSA  
 SET MAG/WASHER  
 11-1-21, DSA



O.D.O.T. DISTRICT 2 SURVEY OFFICE (USE ONLY)

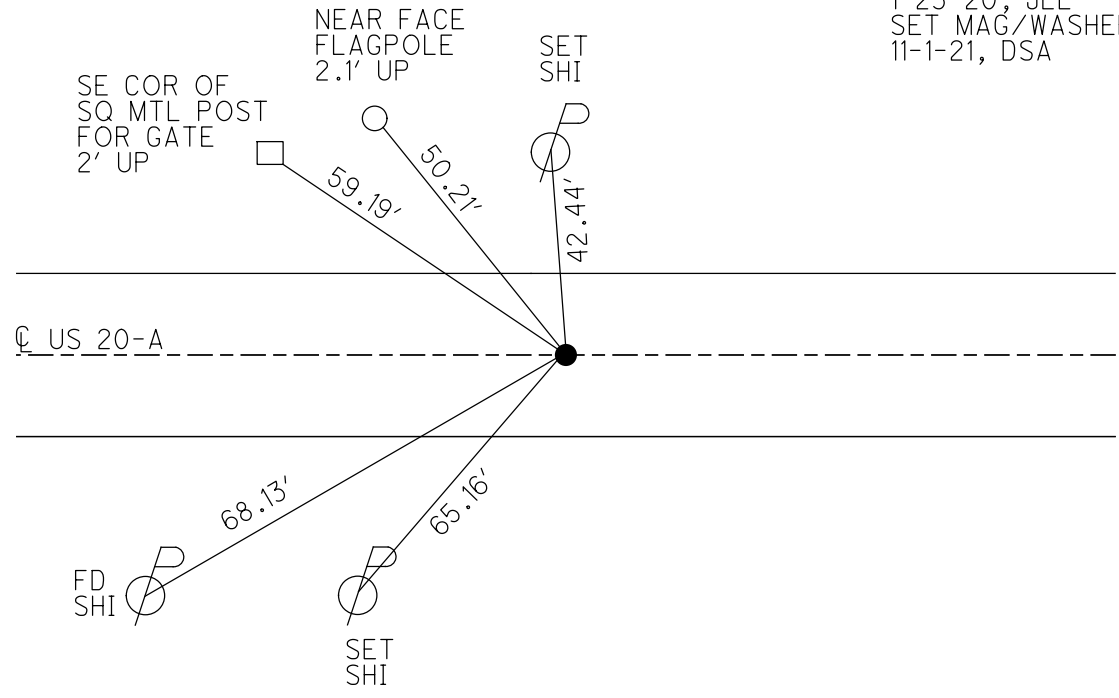
PERSONNEL \_\_\_\_\_ REFERENCE NO. 42 A SHEET 14 OF 14  
 NOTES LEU DATE 1-23-20 ROUTE US 20 A  
 H.C. LEU WEATHER CLOUDY COUNTY FULTON  
 R.C. BALBAUGH TEMP. 33° TOWNSHIP SWAN CREEK  
 DWG BY AUBLE PID 101295 SECTION 16  
 T 7 N R 8 E

TYPE MONUMENT P.K.NAIL  
~~ON SURFACE~~ - BELOW 2.5"  
 OFFSET ☉ PAVEMENT ON LT : RT  
- TO - EDGE PAVEMENT  
 STATION: 1199+42



HORIZ.DATUM: NAD83(2011) GEOID: 12A  
 GRID: NORTHING: 698215.824 EASTING: 1571645.929

RECORD:  
 SET P.K. NAIL  
 9/15/86, IRS  
 FD P.K.NAIL  
 REFA42  
 1-23-20, JLL  
 SET MAG/WASHER  
 11-1-21, DSA



O.D.O.T. DISTRICT 2 SURVEY OFFICE (USE ONLY)

PERSONNEL

REFERENCE NO. 43

SHEET 1 OF 10

NOTES NIESE

DATE 4-27-21

ROUTE US 20-A

H.C. AUBLE

WEATHER WINDY

COUNTY FULTON

R.C. NIESE

TEMP. 65°

TOWNSHIP SWAN CREEK

SECTION 9

DWG BY AUBLE

PID 101295

T 7 N R 8 E

TYPE MONUMENT R.R.SPIKE

ON SURFACE - ~~BELOW~~ ON

OFFSET Q PAVEMENT ON LT : RT

- TO - EDGE PAVEMENT

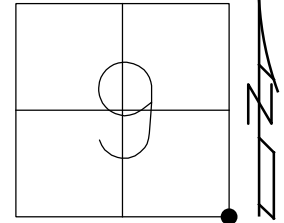
STATION: 1225+94.12

HORZ.DATUM: NAD83(2011)

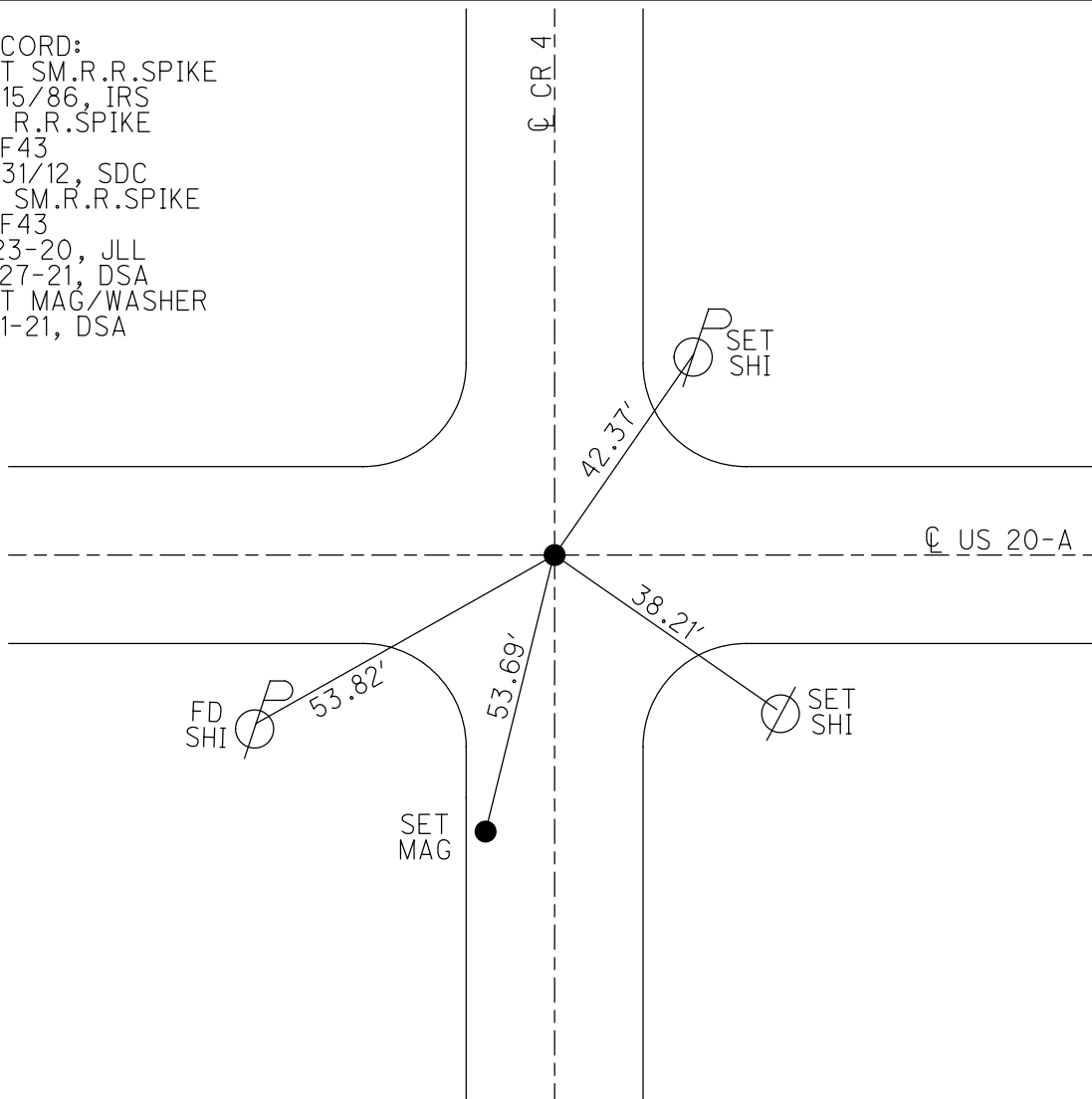
GEOID: 12A

GRID: NORTHING: 698186.708

EASTING: 1574302.170



RECORD:  
 SET SM.R.R.SPIKE  
 9/15/86, IRS  
 FD R.R.SPIKE  
 REF43  
 7/31/12, SDC  
 FD SM.R.R.SPIKE  
 REF43  
 1-23-20, JLL  
 4-27-21, DSA  
 SET MAG/WASHER  
 11-1-21, DSA

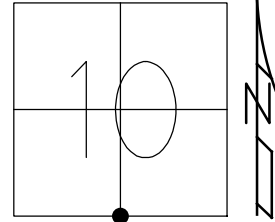


O.D.O.T. DISTRICT 2 SURVEY OFFICE (USE ONLY)

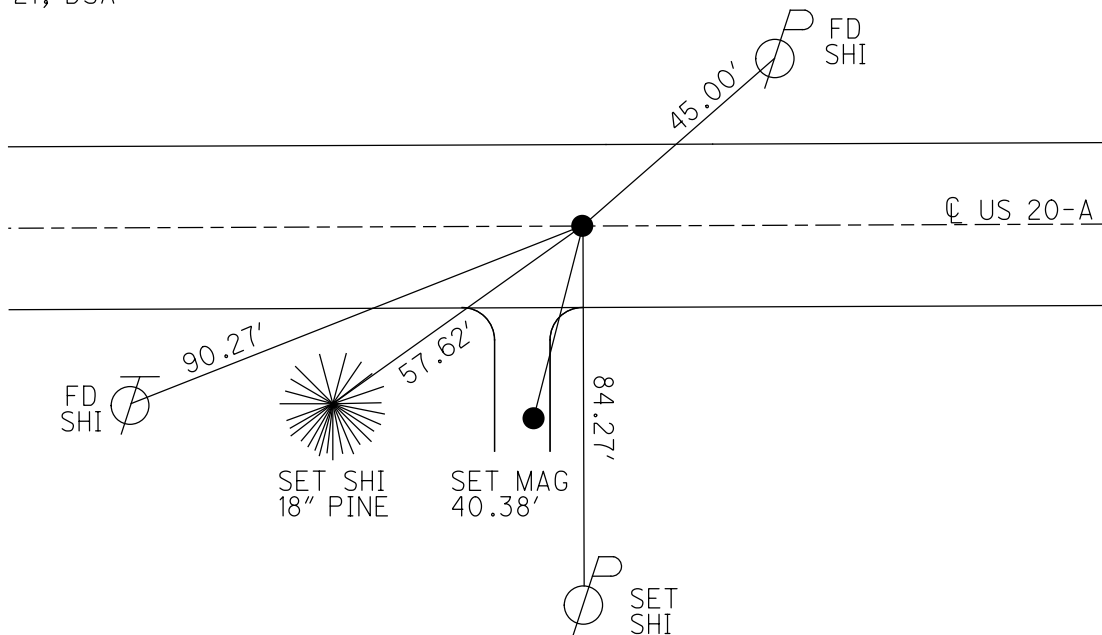
PERSONNEL \_\_\_\_\_ REFERENCE NO. 44 SHEET 2 OF 10  
 NOTES NIESE DATE 4-27-21 ROUTE US 20-A  
 H.C. AUBLE WEATHER WINDY COUNTY FULTON  
 R.C. NIESE TEMP. 70° TOWNSHIP SWAN CREEK  
 \_\_\_\_\_ SECTION 10  
 DWG BY AUBLE PID 101295 T 7 N R 8 E

TYPE MONUMENT P.K.NAIL  
 ON SURFACE - ~~BELOW~~ ON  
 OFFSET Q PAVEMENT ON \_\_\_\_\_ LT : RT  
 \_\_\_\_\_ TO \_\_\_\_\_ EDGE PAVEMENT  
 STATION: 1252+53.53

HORZ.DATUM: NAD83(2011) GEOID: 12A  
 GRID: NORTHING: 698155.151 EASTING: 1576961.457



RECORD:  
 SET P.K.NAIL  
 9/15/86, IRS  
 FD P.K.NAIL  
 REF44  
 7/31/12, SDC  
 FD P.K.NAIL  
 REF44  
 1-23-20, JLL  
 4-27-21, DSA  
 SET MAG/WASHER  
 11-1-21, DSA



O.D.O.T. DISTRICT 2 SURVEY OFFICE (USE ONLY)

PERSONNEL

REFERENCE NO. 44 A

SHEET 3 OF 10

NOTES O'DONNELL

DATE 1-27-20

ROUTE US 20-A

H.C. LEU

WEATHER CLOUDY

COUNTY FULTON

R.C. O'DONNELL

TEMP. 35°

TOWNSHIP SWAN CREEK

BALBAUGH

SECTION 10

DWG BY AUBLE

PID 101295

T 7 N R 8 E

TYPE MONUMENT 3/4" IPIN

~~ON SURFACE~~ - BELOW 6"

OFFSET  $\odot$  PAVEMENT 6"  $\pm$  : RT

- TO - EDGE PAVEMENT

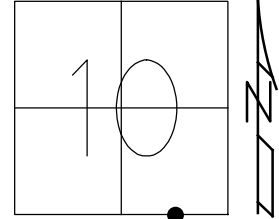
STATION: 1265+78

HORZ. DATUM: NAD83(2011)

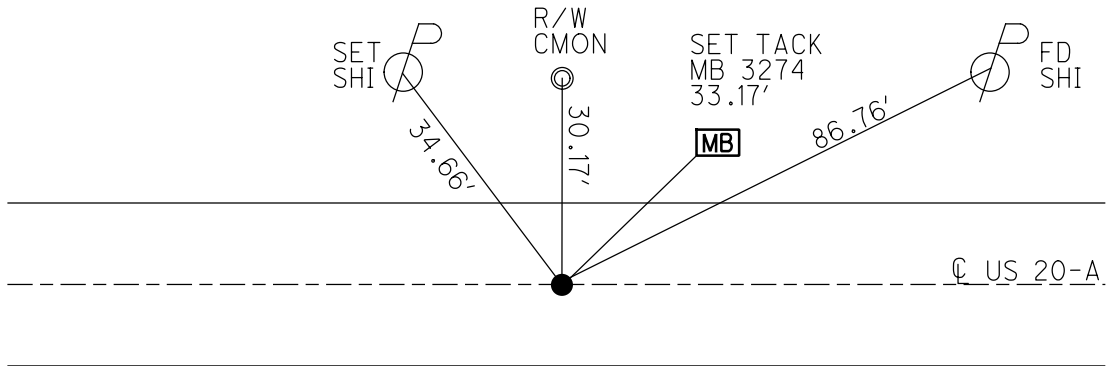
GEOID: 12A

GRID: NORTHING: 698131.910

EASTING: 1578319.455



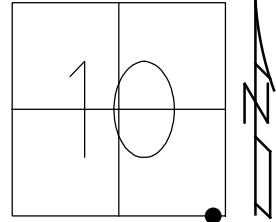
RECORD:  
 FD 3/4" IPIN  
 6" DOWN  
 3/4/86, IRS  
 SET SM.R.R.SPIKE  
 9/15/86  
 FD 3/4" IPIN  
 6" DOWN  
 1/27/20, JLL  
 SET MAG/WASHER  
 11-1-21, DSA



O.D.O.T. DISTRICT 2 SURVEY OFFICE (USE ONLY)

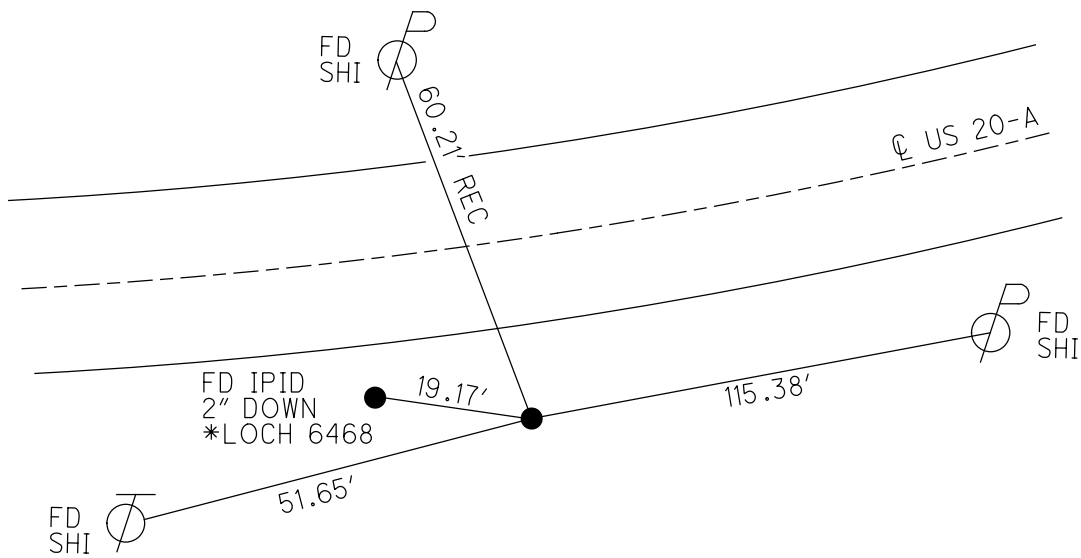
PERSONNEL \_\_\_\_\_ REFERENCE NO. 44 B SHEET 4 OF 10  
 NOTES LEU DATE 1-23-20 ROUTE US 20-A  
 H.C. LEU WEATHER CLOUDY COUNTY FULTON  
 R.C. BALBAUGH TEMP. 35° TOWNSHIP SWAN CREEK  
 \_\_\_\_\_ SECTION 10  
 DWG BY AUBLE PID 101295 T 7 N R 8 E

TYPE MONUMENT 5/8" IPID  
~~ON SURFACE~~ - BELOW 2"  
 OFFSET ℄ PAVEMENT 23.2' ~~℄~~ : RT  
11.3' TO RT EDGE PAVEMENT  
 STATION: 1274+14.47



HORZ. DATUM: NAD83(2011) GEOID: 12A  
 GRID: NORTHING: 698118.046 EASTING: 1579098.304

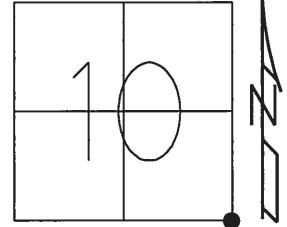
RECORD:  
 FD R.R.SPIKE  
 4" DOWN  
 2/4/86  
 9/15/86, IRS  
 FD R.R.SPIKE  
 DISTURBED  
 7/31/12, SDC  
 SET 5/8" IPID  
 5/2/13, SDC  
 FD 5/8" IPID  
 2" DOWN  
 REFB44  
 1/23/20, JLL



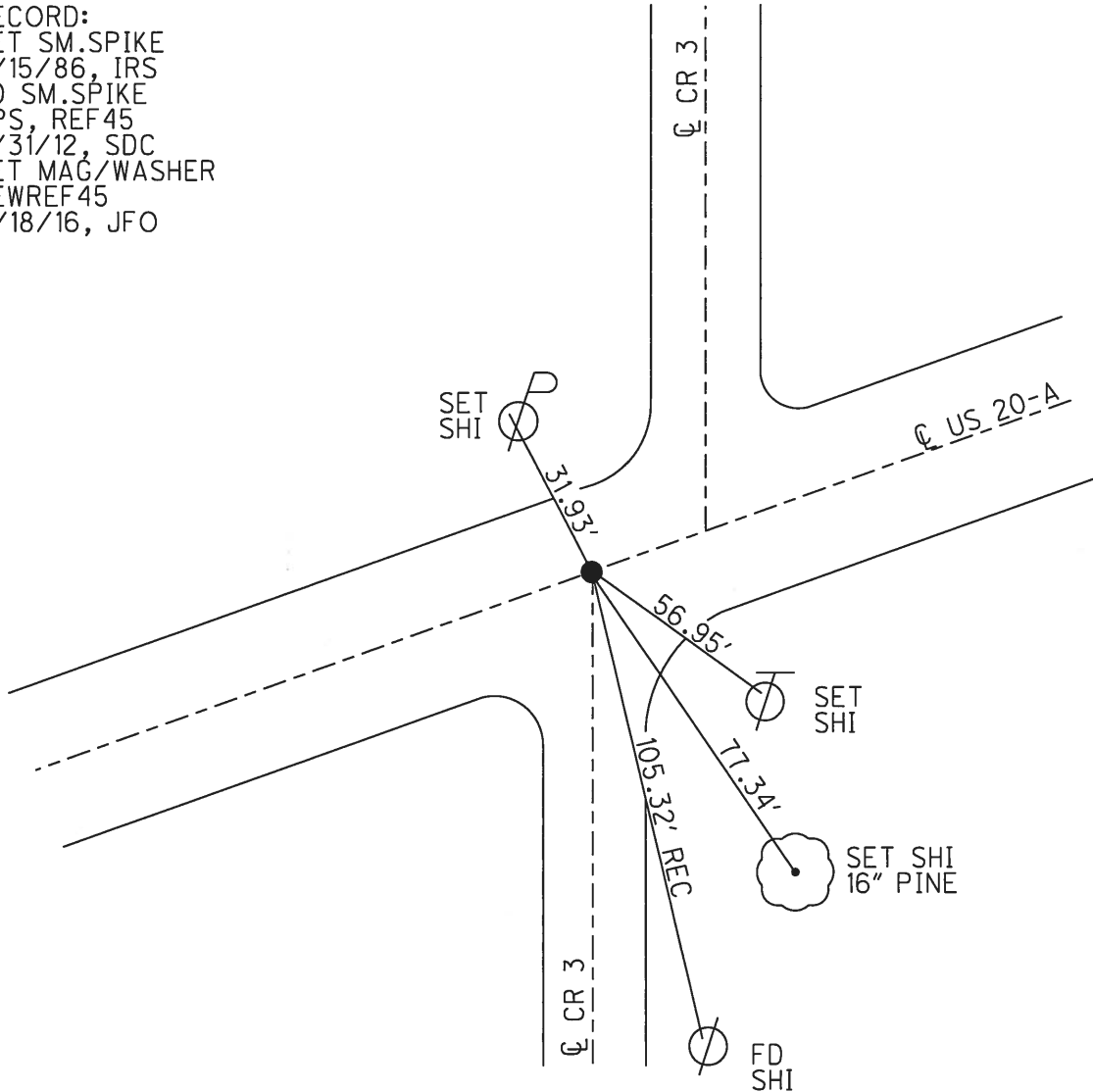
O.D.O.T. DISTRICT 2 SURVEY OFFICE (USE ONLY)

PERSONNEL \_\_\_\_\_ REFERENCE NO. 45 SHEET 5 OF 10  
 NOTES RHOADES DATE 7/27/16 ROUTE US 20-A  
 H.C. O'DONNELL WEATHER SUNNY COUNTY FULTON  
 R.C. KEFFER TEMP. 72° TOWNSHIP SWAN CREEK  
 \_\_\_\_\_ SECTION 10  
 \_\_\_\_\_ T 7 N R 8 E

TYPE MONUMENT \_\_\_\_\_ SM.R.R.SPIKE \_\_\_\_\_  
 ON SURFACE - ~~BELOW~~ \_\_\_\_\_ ON \_\_\_\_\_  
 LEFT - ☉ PAV'T - RIGHT \_\_\_\_\_ ON \_\_\_\_\_  
 \_\_\_\_\_ TO \_\_\_\_\_ EDGE PAVEMENT  
 S.L.M. \_\_\_\_\_ 1279+65.48  
 Grid: Northing: 698360.745 Easting: 1579622.420



RECORD:  
 SET SM.SPIKE  
 9/15/86, IRS  
 FD SM.SPIKE  
 GPS, REF45  
 7/31/12, SDC  
 SET MAG/WASHER  
 NEWREF45  
 11/18/16, JFO

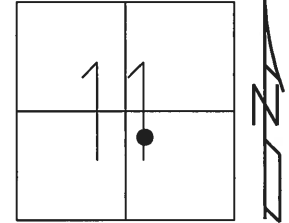




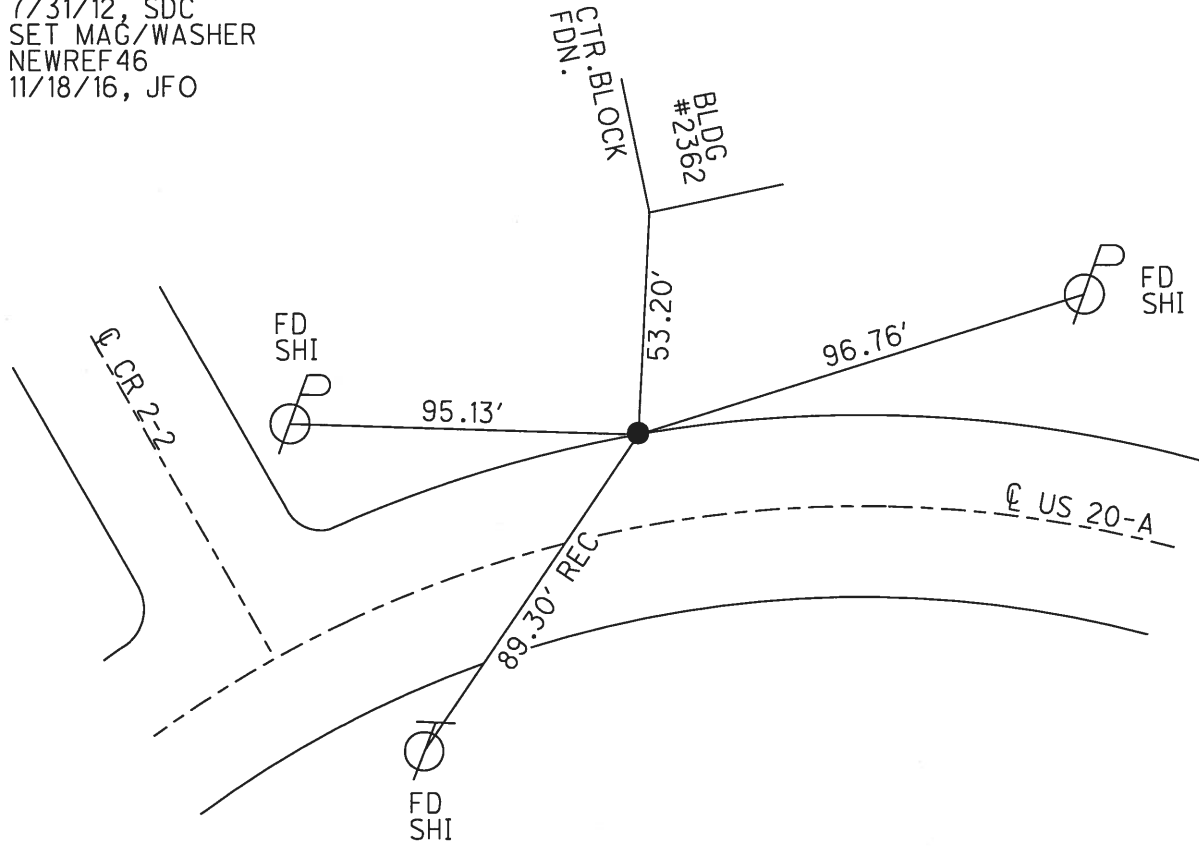
O.D.O.T. DISTRICT 2 SURVEY OFFICE (USE ONLY)

PERSONNEL \_\_\_\_\_ REFERENCE NO. 46 SHEET 6 OF 10  
 NOTES RHOADES DATE 7/27/16 ROUTE US 20-A  
 H.C. O'DONNELL WEATHER SUNNY COUNTY FULTON  
 R.C. KEFFER TEMP. 74° TOWNSHIP SWAN CREEK  
 \_\_\_\_\_ SECTION 11  
 \_\_\_\_\_ T 7 N R 8 E

TYPE MONUMENT \_\_\_\_\_ R.R.SPIKE  
~~ON SURFACE~~ - BELOW 6"  
 LEFT - ☉ PAV'T - RIGHT -  
0.4' TO LT EDGE PAVEMENT  
 S.L.M. 1315+82.89  
 Grid: Northing: 699879.082 Easting: 1582905.733



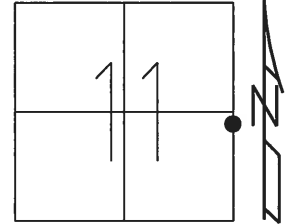
RECORD:  
 SET LG.R.R.SPIKE  
 9/15/86, IRS  
 FD BOLT  
 W/PUNCH HOLE  
 REF46  
 7/31/12, SDC  
 SET MAG/WASHER  
 NEWREF46  
 11/18/16, JFO



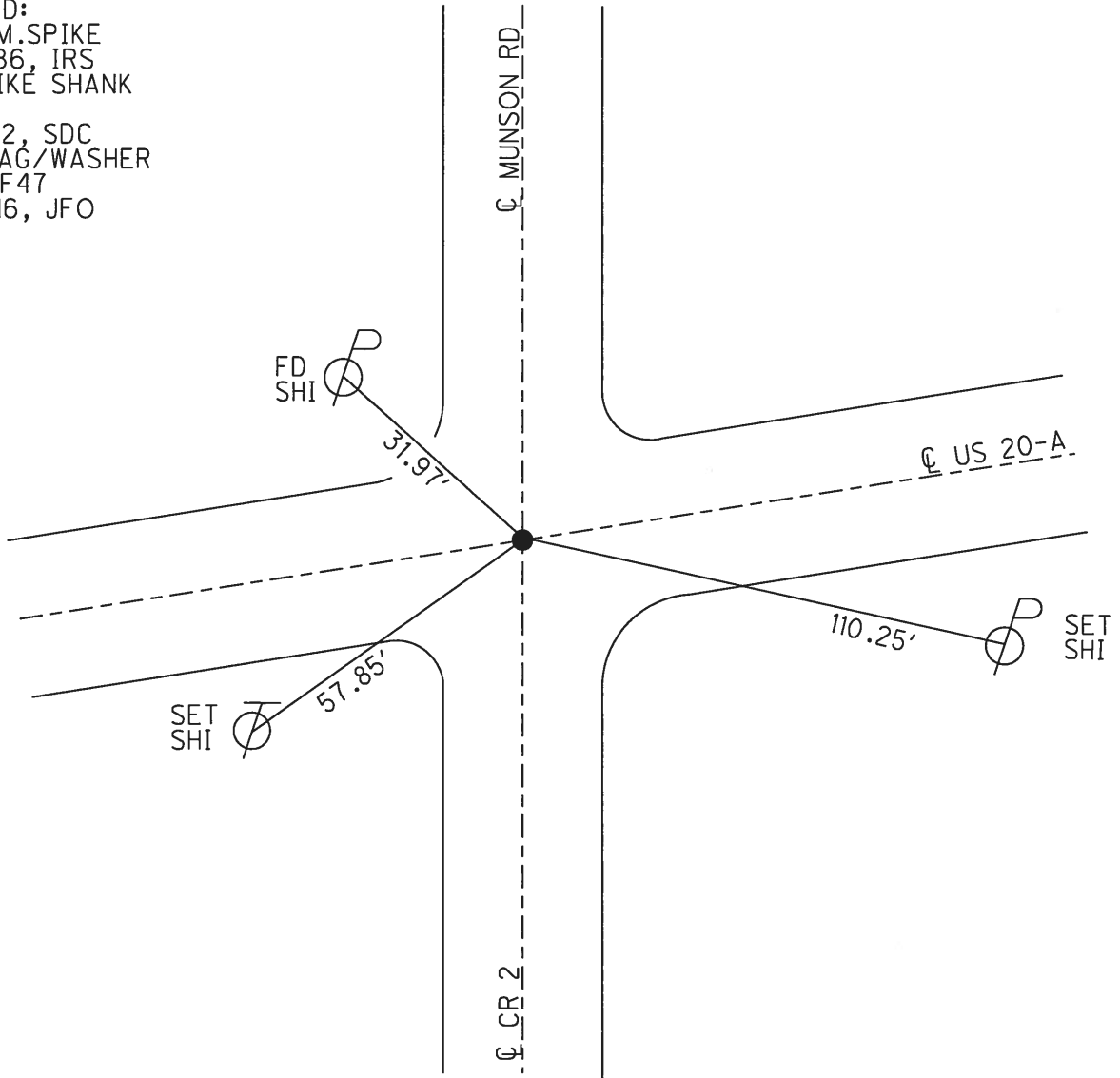
O.D.O.T. DISTRICT 2 SURVEY OFFICE (USE ONLY)

PERSONNEL \_\_\_\_\_ REFERENCE NO. 47 SHEET 7 OF 10  
 NOTES RHOADES DATE 7/27/16 ROUTE US 20-A  
 H.C. O'DONNELL WEATHER SUNNY COUNTY FULTON  
 R.C. KEFFER TEMP. 74° TOWNSHIP SWAN CREEK  
 \_\_\_\_\_ SECTION 11  
 \_\_\_\_\_ T 7 N R 8 E

TYPE MONUMENT R.R.SPIKE  
~~ON SURFACE~~ - BELOW 2"  
 LEFT - ☉ PAV'T - RIGHT ON  
- TO - EDGE PAVEMENT  
 S.L.M. 1336+25.66  
 Grid: Northing: 700051.642 Easting: 1584944.112



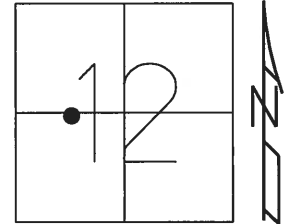
RECORD:  
 SET SM.SPIKE  
 9/15/86, IRS  
 FD SPIKE SHANK  
 REF47  
 7/31/12, SDC  
 SET MAG/WASHER  
 NEWREF47  
 11/18/16, JFO



O.D.O.T. DISTRICT 2 SURVEY OFFICE (USE ONLY)

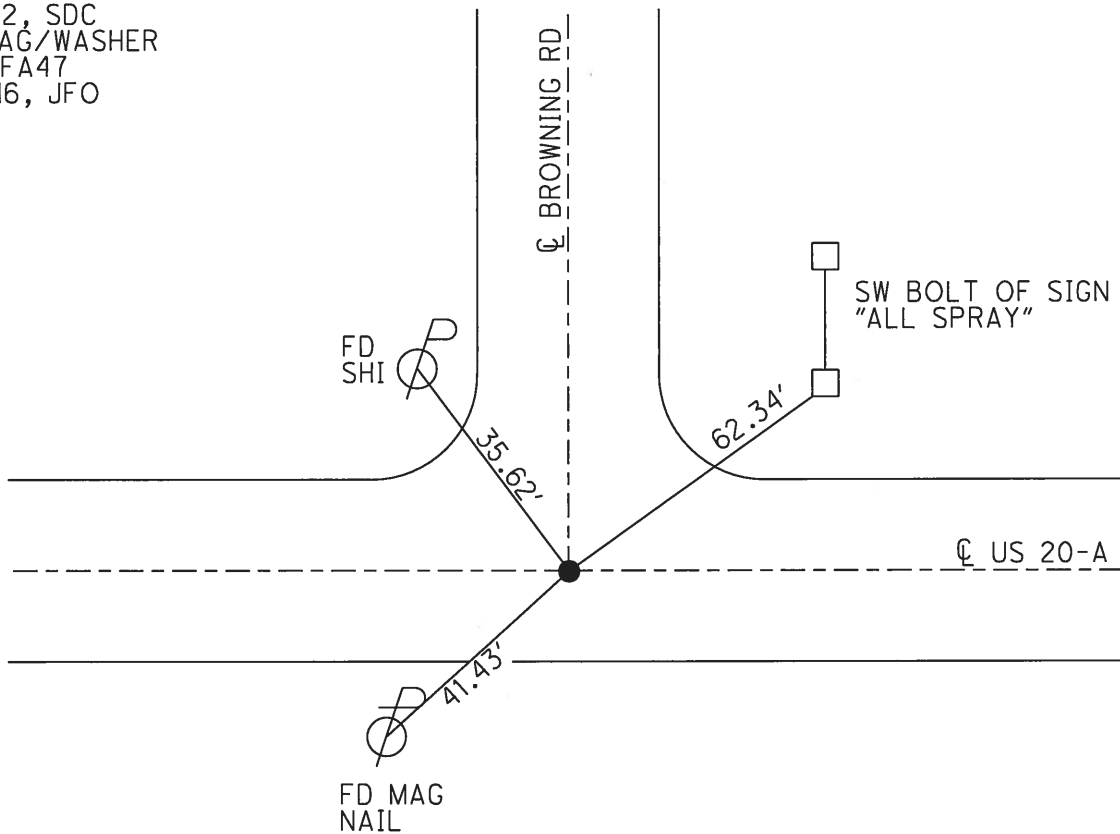
PERSONNEL \_\_\_\_\_ REFERENCE NO. 47 A SHEET 8 OF 10  
 NOTES RHOADES DATE 7/27/16 ROUTE US 20-A  
 H.C. O'DONNELL WEATHER SUNNY COUNTY FULTON  
 R.C. KEFFER TEMP. 74° TOWNSHIP SWAN CREEK  
 \_\_\_\_\_ SECTION 12  
 \_\_\_\_\_ T 7 N R 8 E

TYPE MONUMENT \_\_\_\_\_ P.K.NAIL  
~~ON SURFACE~~ - BELOW 3"  
 LEFT - ☉ PAV'T - RIGHT ON  
 \_\_\_\_\_ TO \_\_\_\_\_ EDGE PAVEMENT  
 S.L.M. 1347+90.43



Grid: Northing: 700140.750 Easting: 1586105.519

RECORD:  
 SET P.K.NAIL  
 9/15/86, IRS  
 FD P.K.NAIL  
 REFA47  
 7/31/12, SDC  
 SET MAG/WASHER  
 NEWREFA47  
 11/18/16, JFO

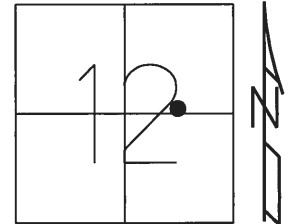


O.D.O.T. DISTRICT 2 SURVEY OFFICE (USE ONLY)

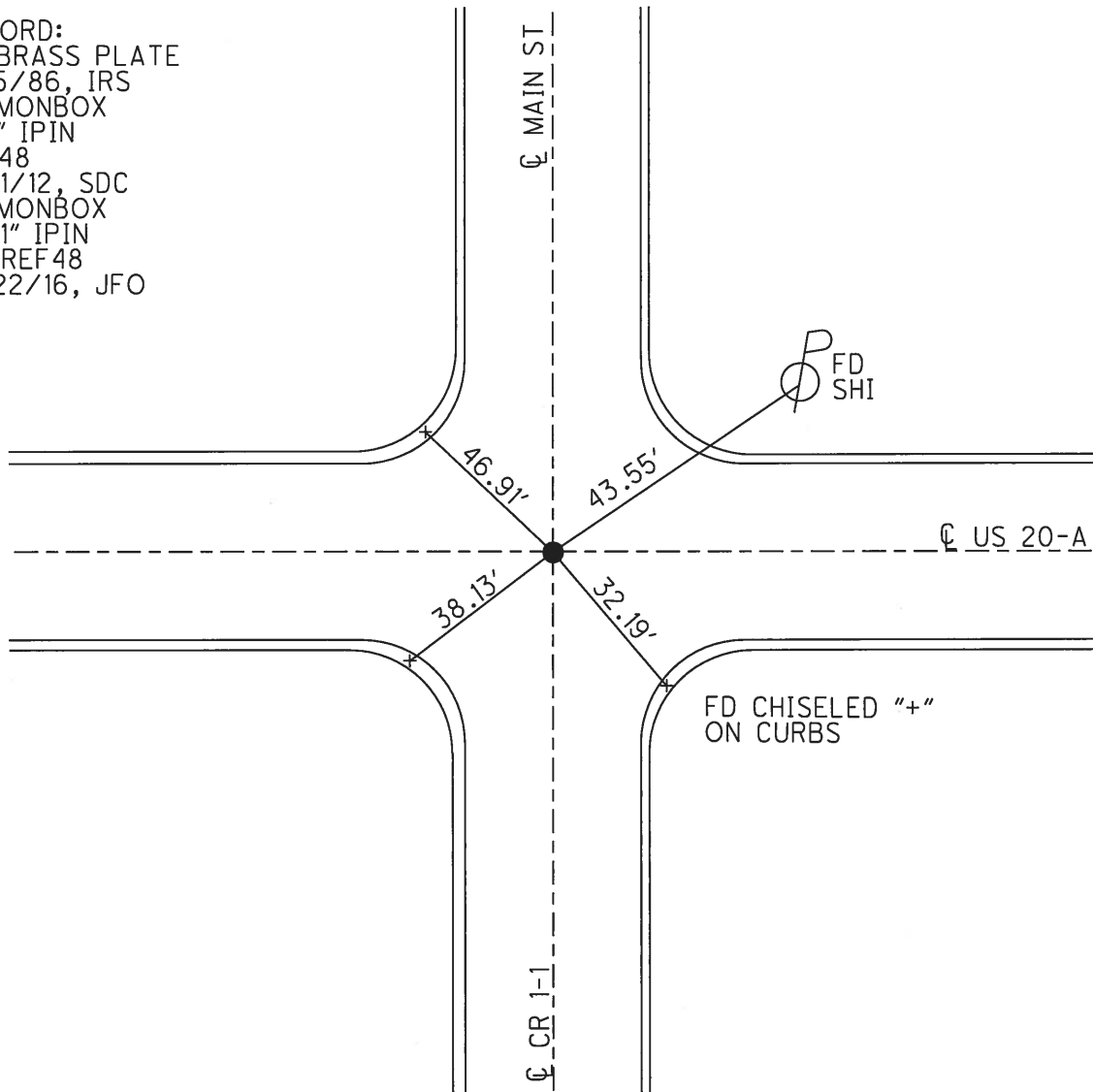
PERSONNEL \_\_\_\_\_ REFERENCE NO. 48 SHEET 9 OF 10  
 NOTES STONE DATE 3/05/86 ROUTE US 20-A  
 H.C. CURTIS WEATHER CLOUDY COUNTY FULTON  
 R.C. HOUSEHOLDER TEMP. 35° TOWNSHIP SWAN CREEK  
MICHALAK SECTION 12  
 T 7 N R 8 E

TYPE MONUMENT BRASS PLATE  
~~ON SURFACE~~ - BELOW 3"  
 LEFT - ☉ PAV'T - RIGHT ON  
- TO - EDGE PAVEMENT  
 S.L.M. 1376+50.99

Grid: Northing: 700364.714 Easting: 1588957.177



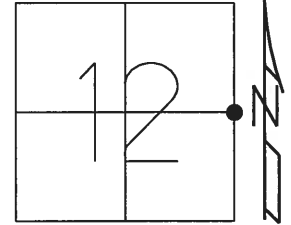
RECORD:  
 FD BRASS PLATE  
 9/15/86, IRS  
 FD MONBOX  
 W/1" IPIN  
 REF48  
 7/31/12, SDC  
 FD MONBOX  
 W/ 1" IPIN  
 NEWREF 48  
 12/22/16, JFO



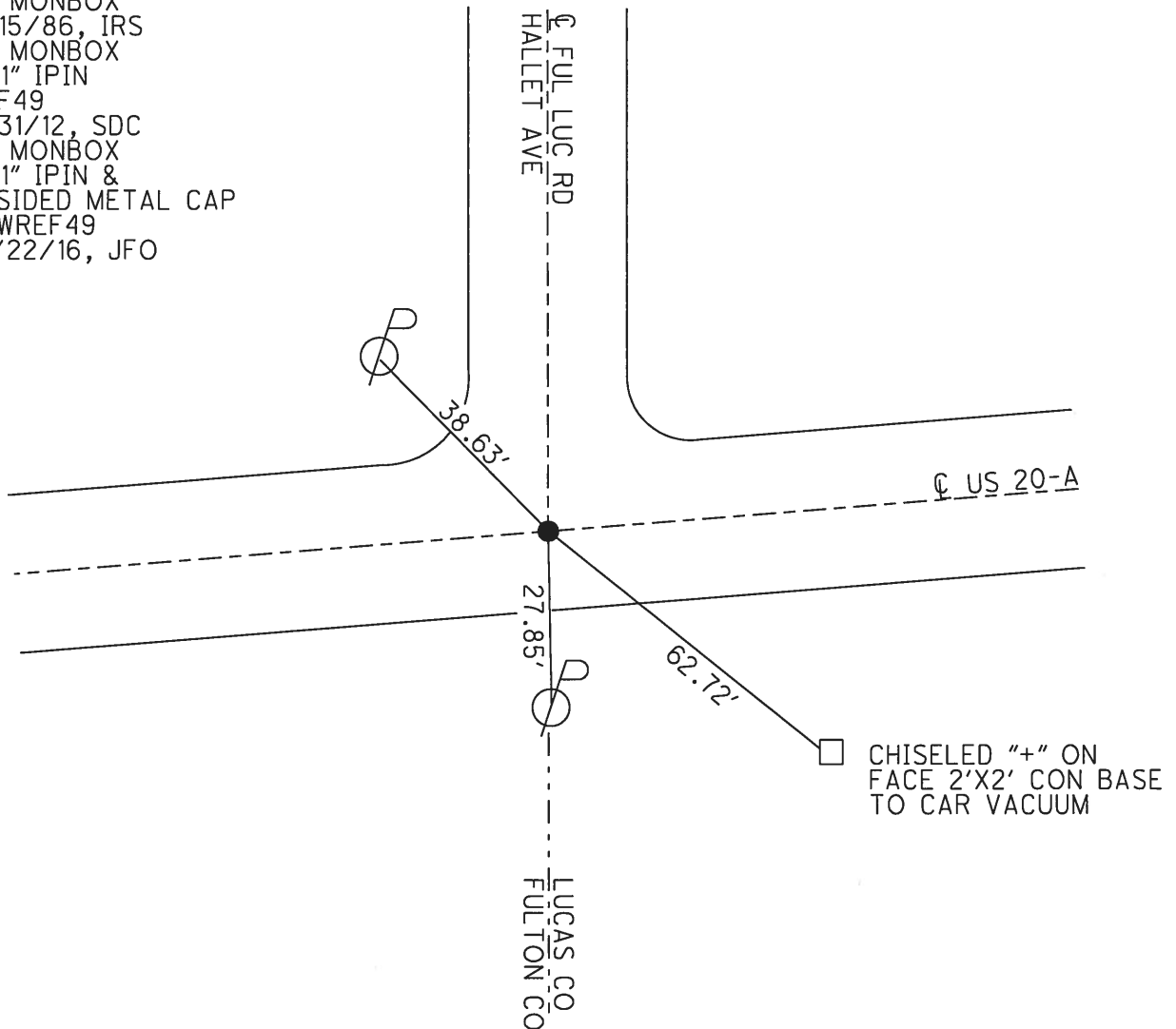
O.D.O.T. DISTRICT 2 SURVEY OFFICE (USE ONLY)

PERSONNEL \_\_\_\_\_ REFERENCE NO. 49 SHEET 10 OF 10  
 NOTES STONE DATE 3/5/86 ROUTE US 20 A  
 H.C. CURTIS WEATHER CLOUDY COUNTY FULTON  
 R.C. HOUSEHOLDER TEMP. 35° TOWNSHIP SWAN CREEK  
MICHALAK SECTION 12  
 T 7 N R 8 E

TYPE MONUMENT MONBOX  
~~ON SURFACE~~ - BELOW 2"  
 LEFT - ☉ PAV'T - RIGHT ON  
- TO - EDGE PAVEMENT  
 S.L.M. 1389+69.40  
 Grid: Northing: 700472.785 Easting: 1590271.213



RECORD:  
 FD MONBOX  
 9/15/86, IRS  
 FD MONBOX  
 W/1" IPIN  
 REF49  
 7/31/12, SDC  
 FD MONBOX  
 W/1" IPIN &  
 6-SIDED METAL CAP  
 NEWREF49  
 12/22/16, JFO



PERSONNEL TITLE PERSONNEL TITLE

COUNTY Fulton DATE 1-17-51

S R 20.7 WEATHER Fair

SEC. UNIMPLD TEMP. 20

DESCRIPTION

LEFT

CENTER LINE

RIGHT

JOB NO.

Mudford  
Wheeler  
Palouse  
Baudouin  
Marcus

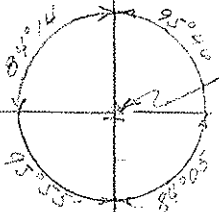
Ed. Brass  
Screw Man

E 60 64.7

Ed. Brass Pin  
in Conc. Mon.  
Sta 2+82.52

1384+69.60

Hallett Ed  
Corp Line



Ed. Brass  
Screw Man

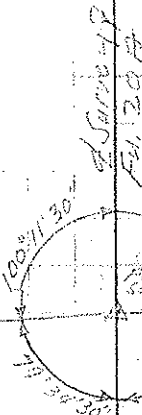
Corp Line

Lucas Co.  
Fulton Co

1376+50.02 = P.I.  
13+30.00 S.B. CV

North  
Main St

Ed. I. Pops  
20+66.50




Ed. PK Nail  
1585'

Sat. PK  
Nail

Iron Post  
S.E. Cor.  
Cemetery

1364+39.97 P.I.

Ed. PK Nail



Corp Line

Ed. Stone  
20

Corp Line  
433'

20 offset line

1363+10.95

Sat. Nail  
1363+10.95

Used  
Panes For

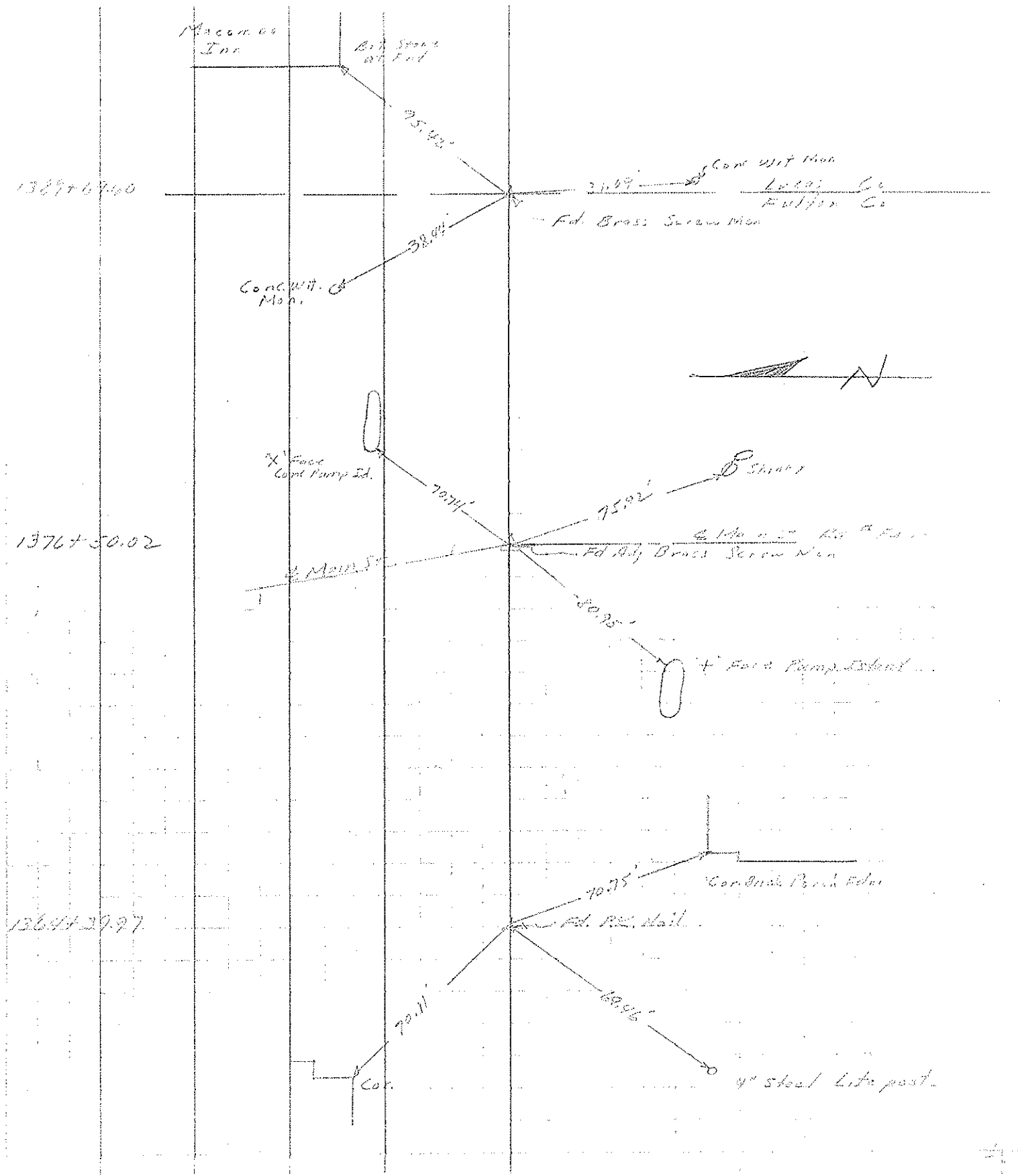
41'  
41 Line

1347+89.57

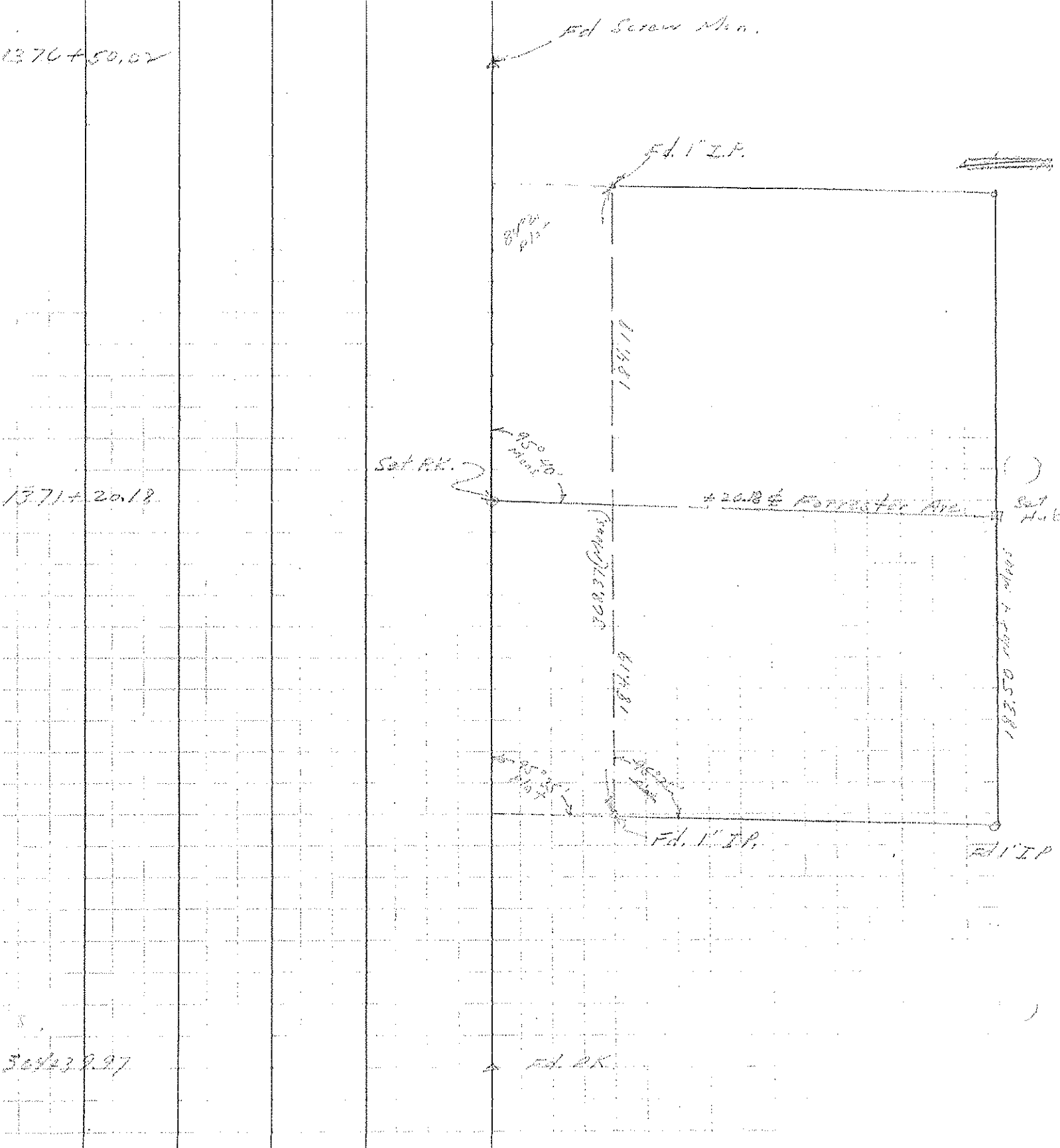
Browning Rd.

Ed. PK Nail

PERSONNEL	TITLE	PERSONNEL	TITLE	COUNTY	DATE
<u>Mason</u>				<u>Fulton</u>	<u>April 1911</u>
<u>...</u>				S. R. <u>...</u>	WEATHER <u>...</u>
<u>...</u>				SEC. <u>...</u>	TEMP. <u>76°</u>
DESCRIPTION	<u>Reference to ...</u>			JOB NO.	
	LEFT	CENTER LINE	RIGHT		



PERSONNEL	TITLE	PERSONNEL	TITLE	COUNTY	DATE
<u>McFarland</u>	<u>SG</u>			<u>Fulton</u>	<u>5-17-61</u>
<u>Milburn</u>	<u>T</u>			S. R. <u>20 A</u>	WEATHER <u>Clear</u>
<u>B. Adams</u>				SEC. <u>Swanton</u>	TEMP. <u>60°</u>
<u>Wiley</u>					
DESCRIPTION <u>Alignment Corrector Hse</u>				JOB NO.	
	LEFT	CENTER LINE	RIGHT		





PERSONNEL	TITLE	PERSONNEL	TITLE	COUNTY	DATE
Towse				Tulow	May 16 1973
Harper				S. R. U.S. 20A	WEATHER
Van Pelt				SEC.	TEMP.
Carroll					

DESCRIPTION \_\_\_\_\_ LEFT \_\_\_\_\_ CENTER LINE \_\_\_\_\_ RIGHT \_\_\_\_\_ JOB NO. \_\_\_\_\_

