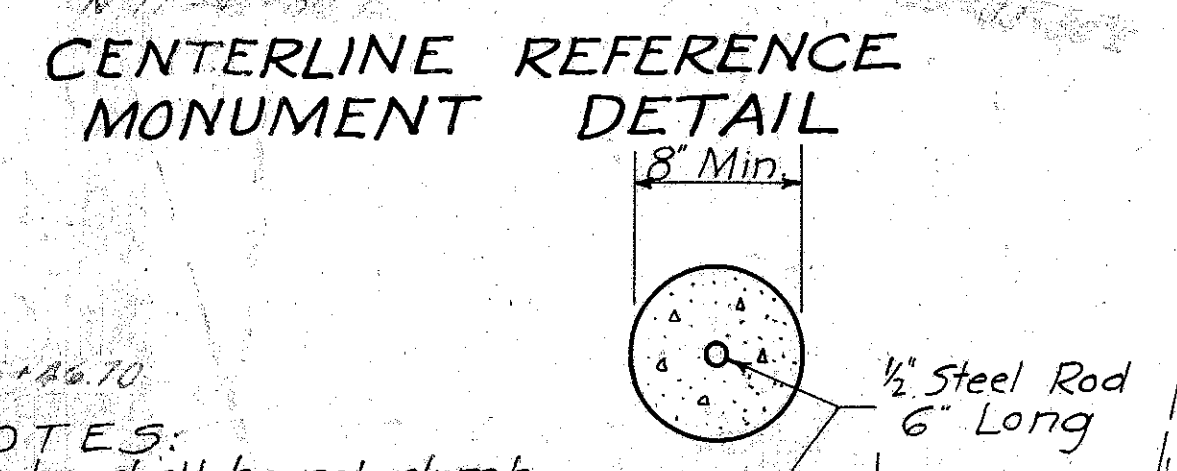
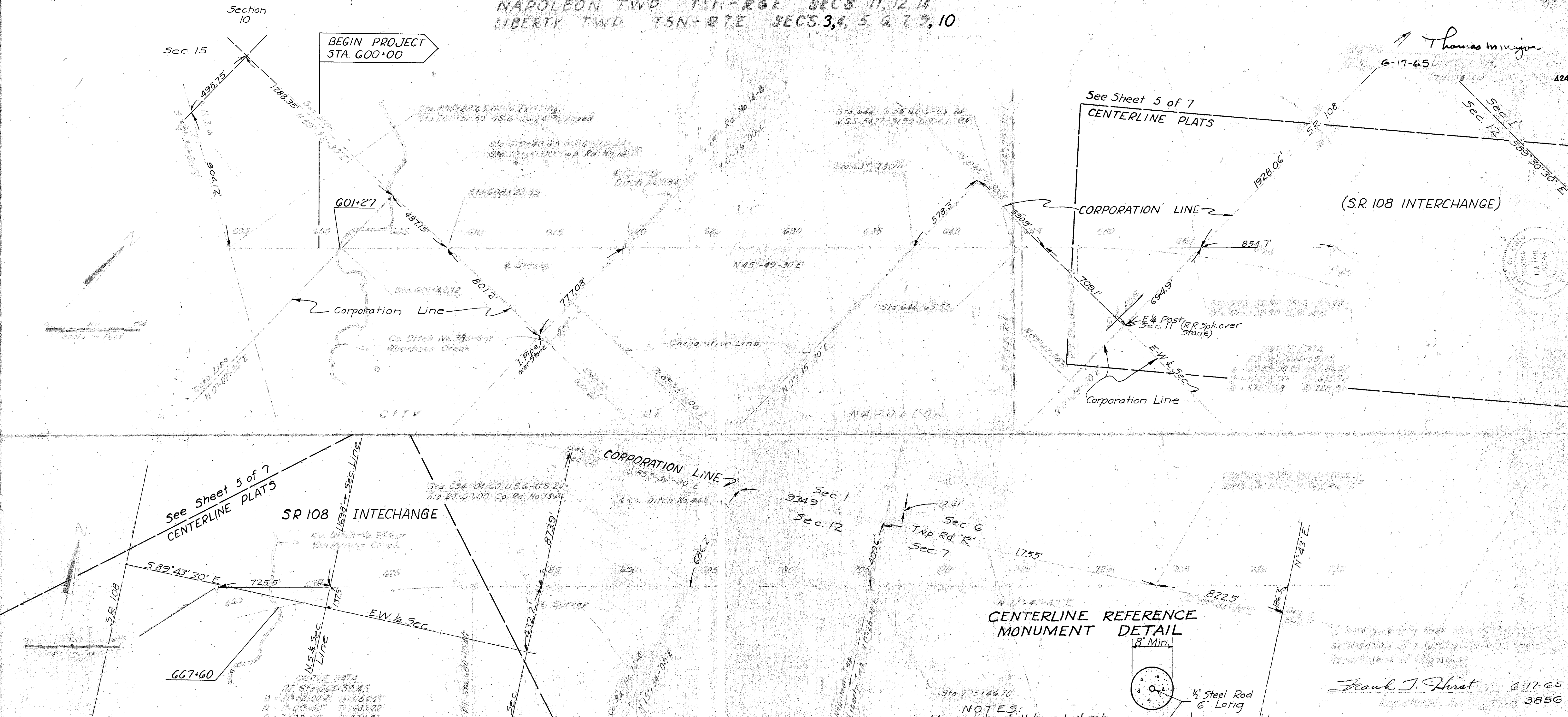


Received 7-20-65  
 Volume 4 Page 147  
 County Court

CHIC  
 HENRY COUNTY  
 HEN-6-11.73  
 HEN-24-9.61

STATE OF OHIO - DEPARTMENT OF HIGHWAYS  
**CENTER LINE SURVEY PLAT**  
 U.S. 6 SEC. 11.73 U.S. 24 SEC. ( 9.61 )  
 HENRY COUNTY  
 NAPOLEON TWP T5N-R6E SECS 11, 12, 14  
 LIBERTY TWP T5N-R7E SECS 3, 4, 5, 6, 7, 3, 10

This improvement has been declared a Limited Access Highway by action of The Director of Highways and recorded in Volume \_\_\_\_\_ Page \_\_\_\_\_ of the Director's Journal pursuant to Law



**NOTES:**  
 Monuments shall be set plumb with center marker on the exact location as approved by the Engineer.  
 The team setting centerline reference monuments shall include all labor, equipment and material necessary to complete this work except monuments which will be delivered to the Field Office by the State.  
 Upper 6" to be formed concrete to be class C.

Frank J. Hirst 6-17-65  
 3856

Monuments will be set in accordance with the construction plans at the following Stations

STATION	LOCATION	T-B		REMARKS	STATION	LOCATION	T-B		REMARKS
		Sta. Mon. Assem. by P.L.	Setting Centerline Monuments				EACH	EACH	
608+23.35	Survey USRG	1		Section Line	680+10.40	Survey USRG	1		P.T.
619+48.15	Survey USRG	1		1/2 Section Line	684+58.34	Survey USRG	1		1/2 Section Line
641+45	Survey USRG	1		P.O.T.	694+04.60	Survey USRG	1		Co. Rd. 13-A
638+23.73	Survey USRG	1		P.C.	705+26.70	Survey USRG	1		Twp. Line
670+79.28	Survey USRG	1		Corp. Line - P.O.C.	723+25.80	Survey USRG	1		Section Line
					731+89.90	Survey USRG	1		1/2 Section Line

CITY OF NAPOLEON

8-10-65  
 #1  
 8-10-65

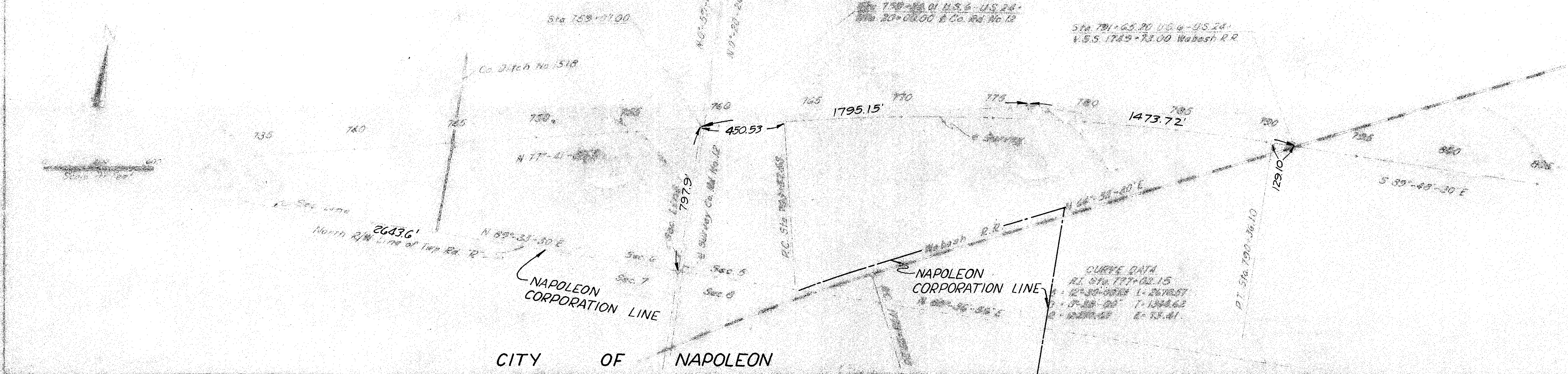
# CENTER LINE SURVEY PLAT

Sheet 2 of 7

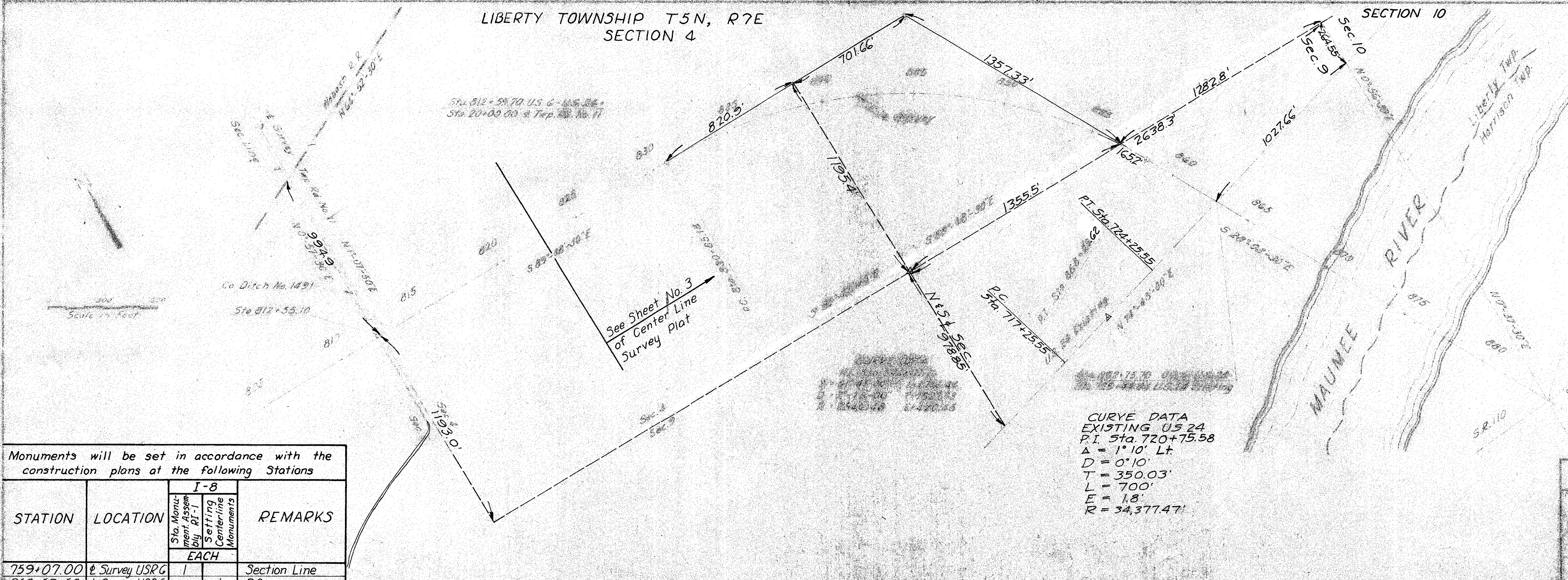
DATE	BY	PROJECT
ODOT		
HENRY COUNTY		
HEN-6-11.73		
HEN-24-9.61		

LIBERTY TOWNSHIP T5N, R7E

SECTION 6 SECTION 5



CITY OF NAPOLEON  
LIBERTY TOWNSHIP T5N, R7E  
SECTION 4



SECTION 9  
LIBERTY TOWNSHIP T5N, R7E

Monuments will be set in accordance with the construction plans at the following Stations

STATION	LOCATION	I-8		REMARKS
		Sta. Monum. by R.I.	Setting Centerline Monuments	
759+07.00	Survey USRG	1		Section Line
763+57.53	Survey USRG		1	P.C.
786+10.80	Survey USRG		1	1/2 Section Line
790+36.10	Survey USRG		1	P.T.
812+55.10	Survey USRG	1		Section Line

CURVE DATA  
EXISTING US 24  
PI Sta. 720+75.58  
Δ = 1° 10' Lt  
D = 0° 10'  
T = 350.03'  
L = 700'  
E = 1.8'  
R = 34,377.47'

CENTER LINE SURVEY PLAT

Center Line Survey Plat

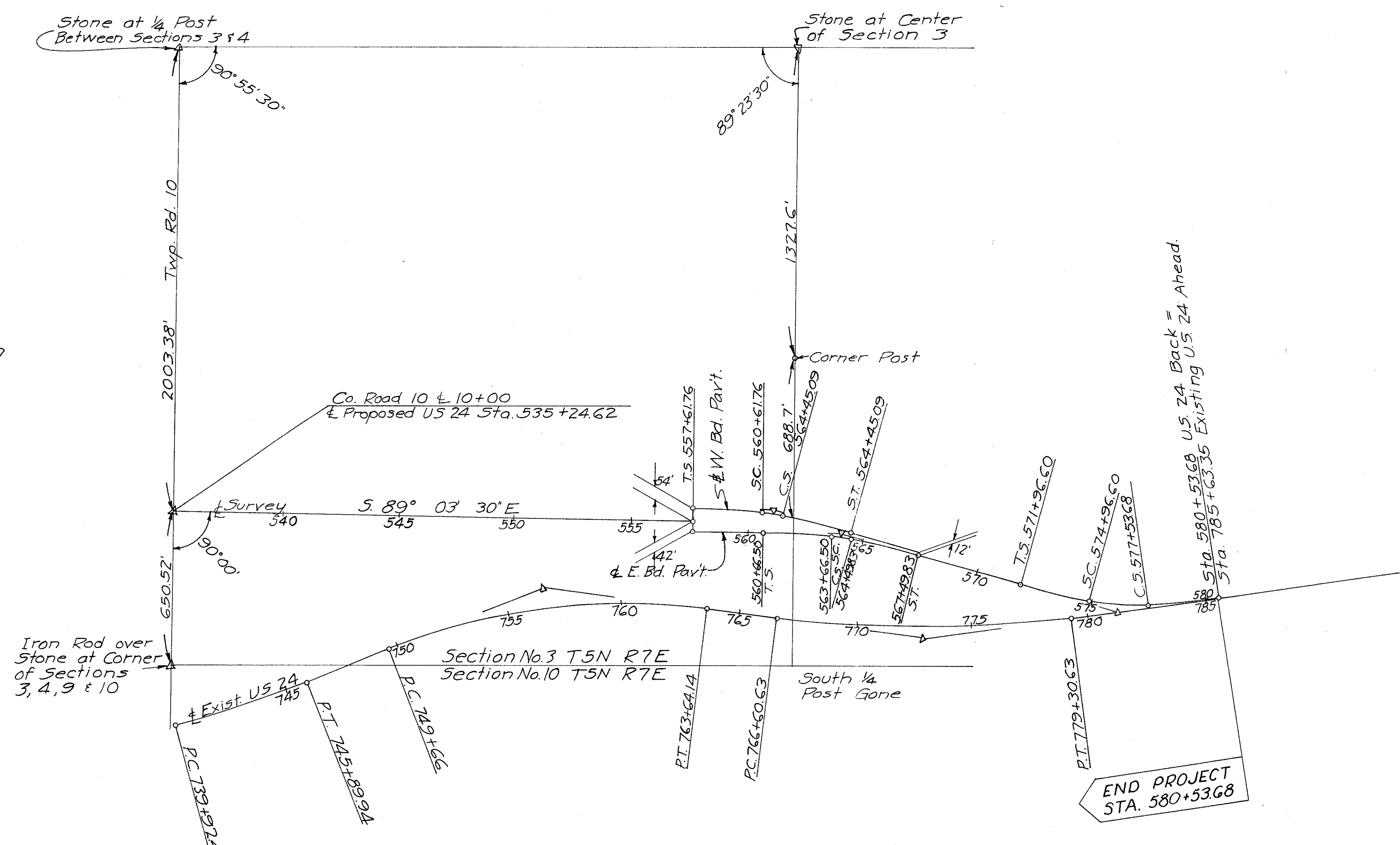
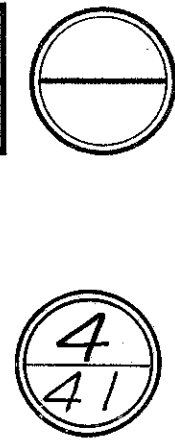


# CENTERLINE SURVEY PLAT

FED. RD. DIVISION	STATE	PROJECT	
2	OHIO		

HENRY COUNTY  
HEN-6-11.73  
HEN-24-9.61

Sheet 4 of 7



SHEET 3 of 7

Monuments will be set in accordance with the construction plans at the following Stations

STATION	LOCATION	I-8		REMARKS
		Std. Monument Assembly RI-1	Setting Centerline Monuments	
557+61.76	USR 24	1		P.O.T.
560+66.50	E. Bd. USR 24	1		T.S.
567+49.83	E. Bd. USR 24	1		S.T.
561+04.88	W. Bd. USR 24		1	P.I.
571+96.60	USR 24	1		T.S.
580+53.68	Exist. USR 24	1		S.T.

E. B. Lane P.I. Station 564+09.62  
 W. B. Lane P.I. Station 561+04.88  
 $\Delta = 15^\circ 20' 00''$  Rt.  $\theta_s = 6^\circ 00' 00''$   
 $D_c = 4^\circ 00' 00''$   $P_s = 2.62'$   
 $R = 1432.39'$   $K = 14995'$   
 $L_c = 83.33'$   $X_c = 299.67'$   
 $L_s = 300'$   $Y_c = 10.46'$   
 $T_s = 343.12'$   $L_t = 200.11'$   
 $E_s = 15.57'$   $S_t = 100.10'$   
 $L_c = 299.85'$

P.I. Station 576+29.17 of Proposed Relocation =  
 P.O.T. Station 781+30.78 on Existing U.S. 24  
 $A = 22^\circ 17' 00''$   
 $D_c = 4'$   
 $L_s = 300'$   
 $T_s = 432.57'$   
 $E_s = 30.17'$   
 $R = 1432.39'$   
 $Q = 6'$   
 $X_c = 299.67'$   
 $Y_c = 10.46'$

CENTER LINE SURVEY PLAT

SCALE: 1" = 300' DATE

DESIGNED	DRAWN	TRACED	CHECKED	REVIEWED	DATE REVISED
----------	-------	--------	---------	----------	--------------

# CENTER LINE SURVEY PLAT

## S.R. 108 INTERCHANGE

**CURVE DATA**  
RAMP A, B, C, D

NO.	DATE	PROJECT
2	CHIC	

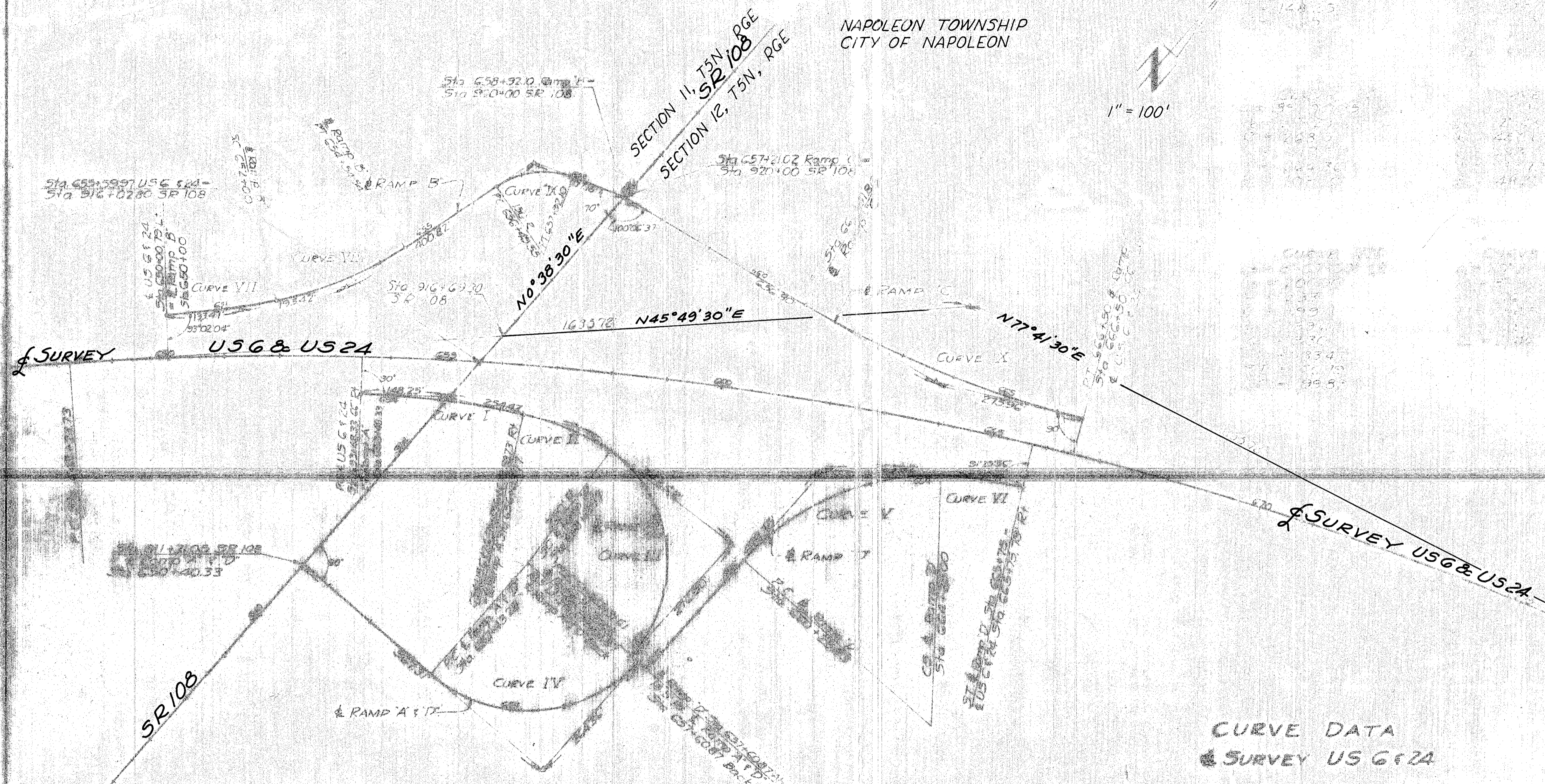
HENRY COUNTY  
HEN ~6~11.73  
HEN ~24~9.61

Sheet 5 of 7

5  
41

NAPOLEON TOWNSHIP  
CITY OF NAPOLEON

1" = 100'



**CURVE DATA**  
SURVEY US 6 & 24

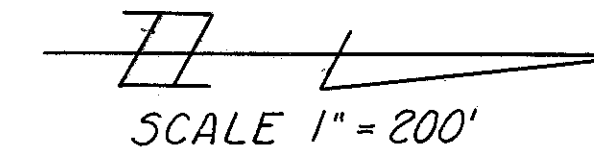
$\Delta = 115.52 - 00.00$   
 $D = 11.02 - 00$   
 $R = 5723.58$   
 $L = 3186.67$   
 $T = 1635.72$   
 $E = 228.3$

Monuments will be set in accordance with the construction plans at the following Stations

STATION	LOCATION	I-8		REMARKS
		Sta. Monument Assembly	Setting Centerline Monuments	
909+74.40	Survey SR 108	1	EACH	PI.
911+21.05	Survey SR 108	1		P.O.T.
920+00	Survey SR 108	1		P.O.T.
653+43.28	Ramp 'A' & 'D'	1		P.C.
657+60.87	Ramp 'A' & 'D'	1		P.T.
660+25.83	Ramp 'D'	1		P.C.
664+25.00	Ramp 'D'	1		C.S.

# CENTERLINE SURVEY PLAT

## ALIGNMENT DETAILS OF INTERSECTING TOWNSHIP AND COUNTY ROADS



Sheet 6 of 7

FED. RD. DIVISION	STATE	PROJECT
2	OHIO	

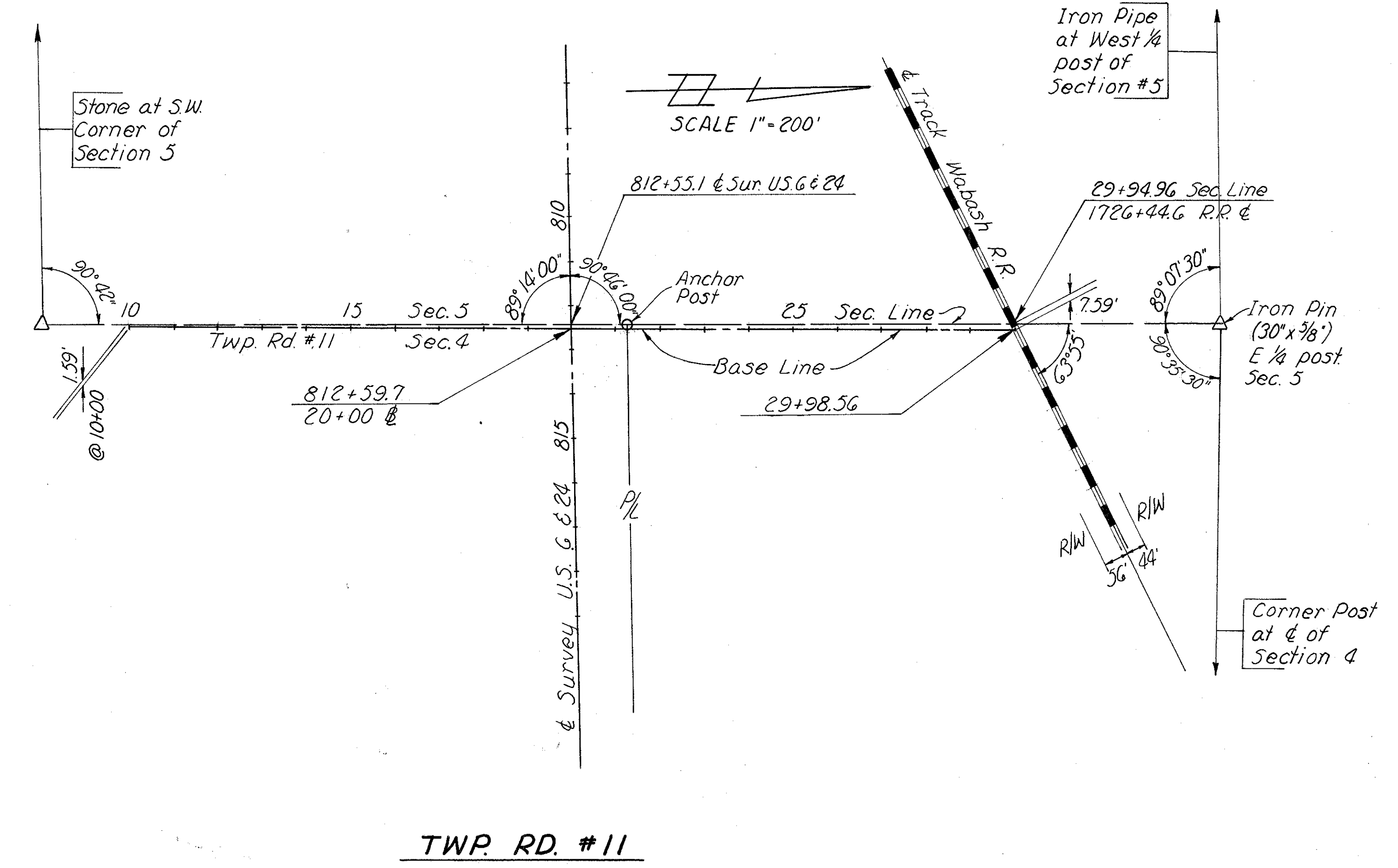
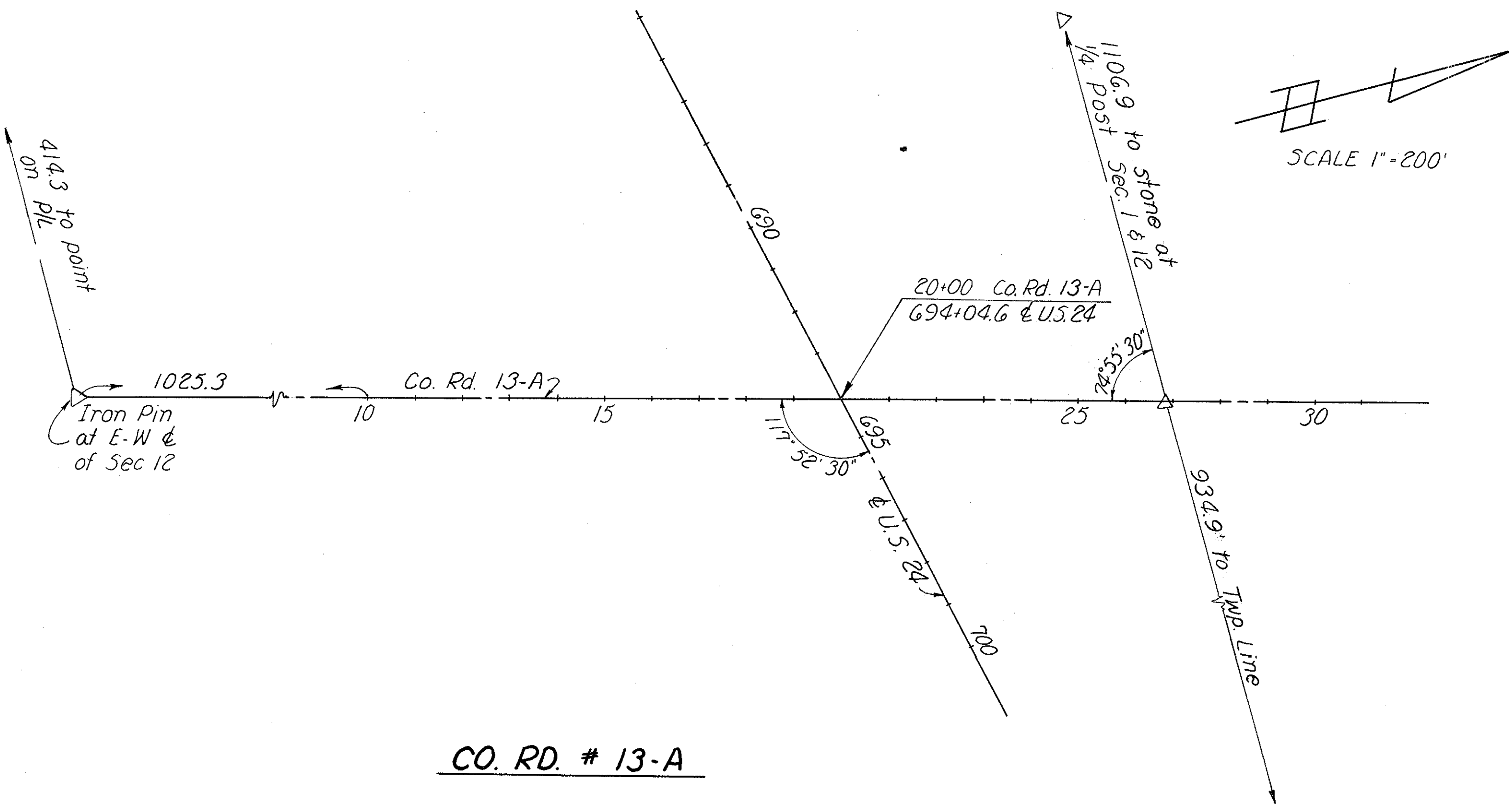
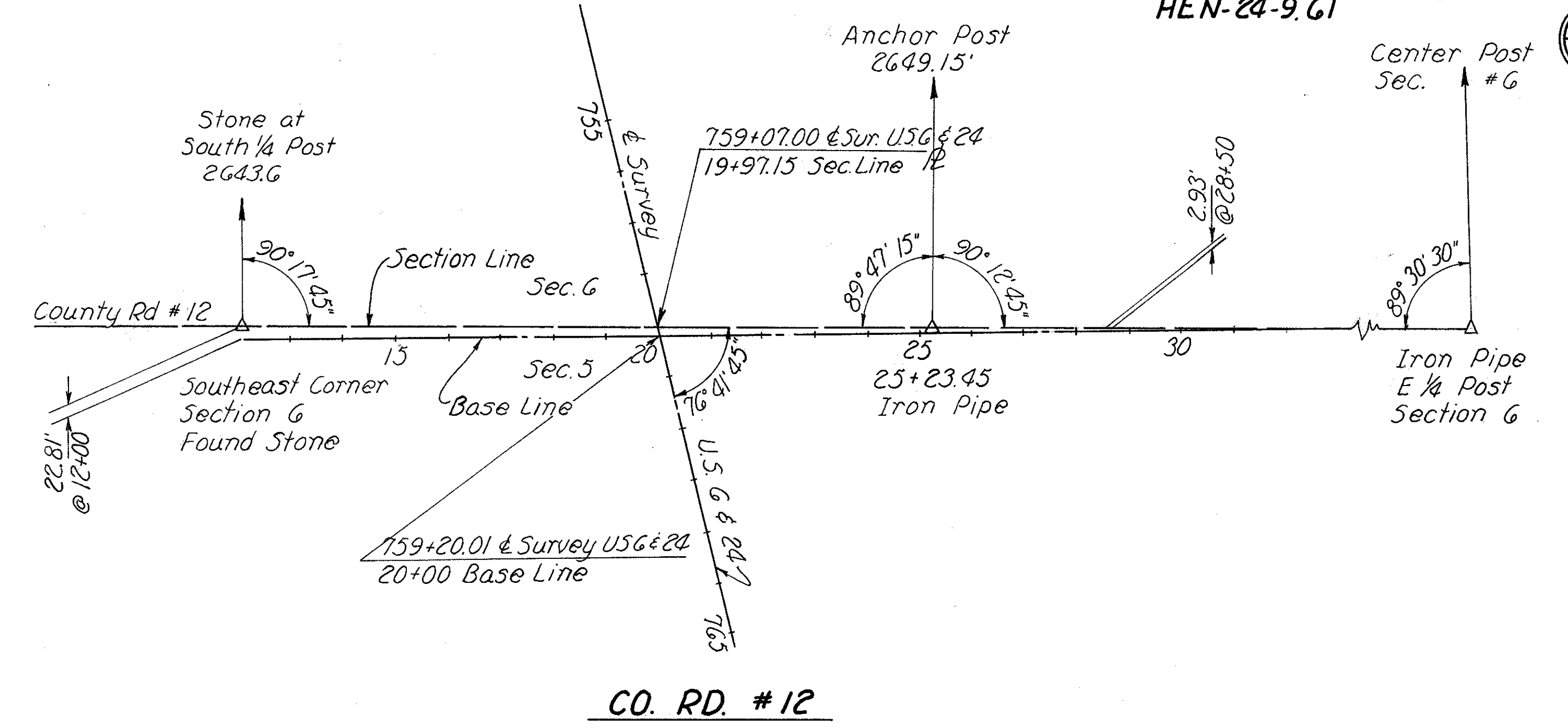
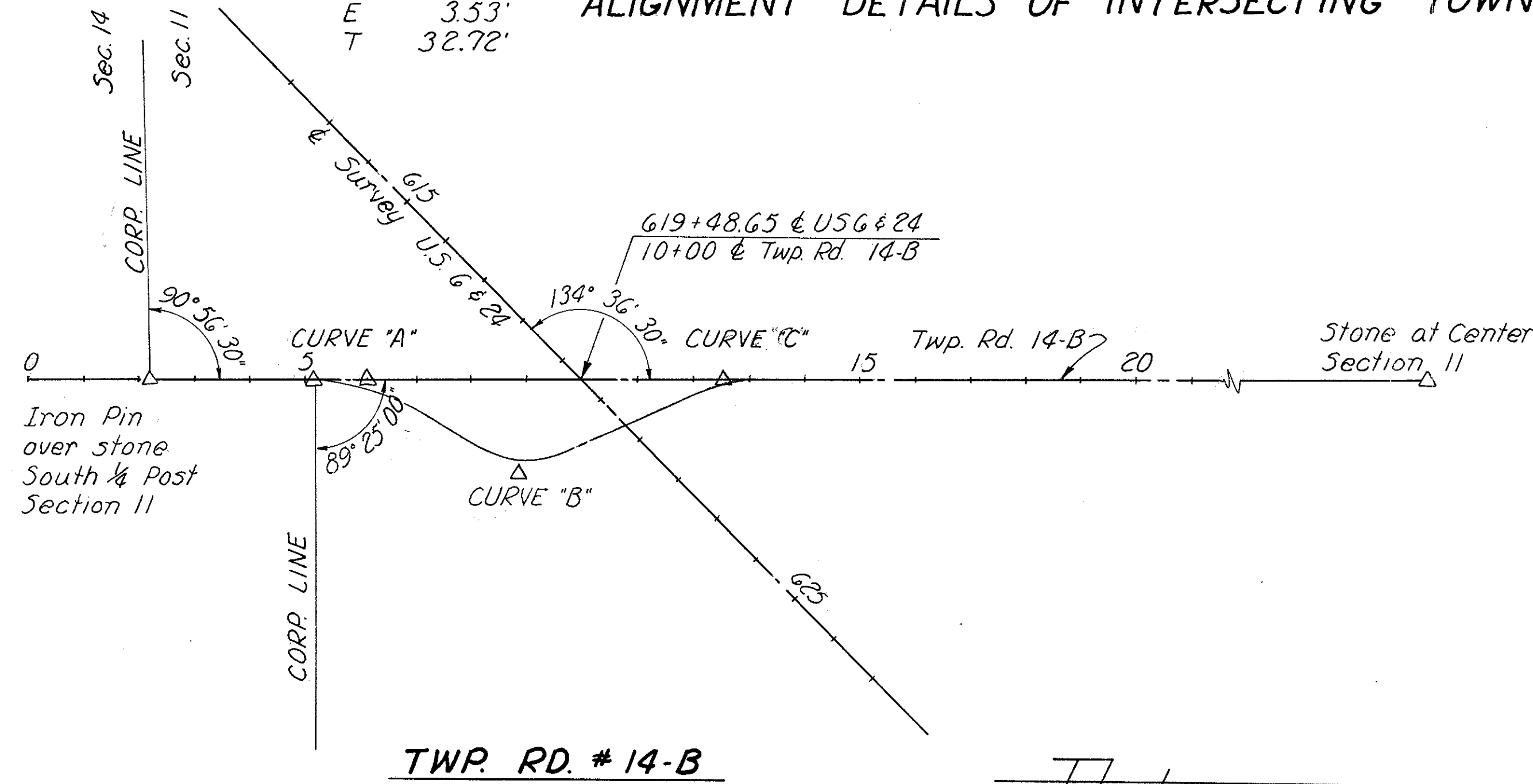
HENRY COUNTY  
HEN-6-11.73  
HEN-24-9.61



**CURVE "A"**  
 $\Delta$  31° 19' 03"  
 Dc 12° 00' 00"  
 R 477.46'  
 L 260.98'  
 E 18.40'  
 T 133.84'

**CURVE "C"**  
 $\Delta$  24° 36' 30"  
 Dc 38' 11' 50"  
 R 150.00'  
 L 64.42'  
 E 3.53'  
 T 32.72'

**CURVE "B"**  
 $\Delta$  55° 55' 33"  
 Dc 38' 11' 50"  
 R 150.00'  
 L 146.41'  
 E 19.83'  
 T 79.63'



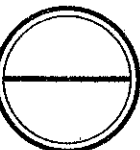
# CENTERLINE SURVEY PLAT

TWP. ROAD "R" RELOCATION, CO. ROAD 13-A TO TWP. ROAD 12-B

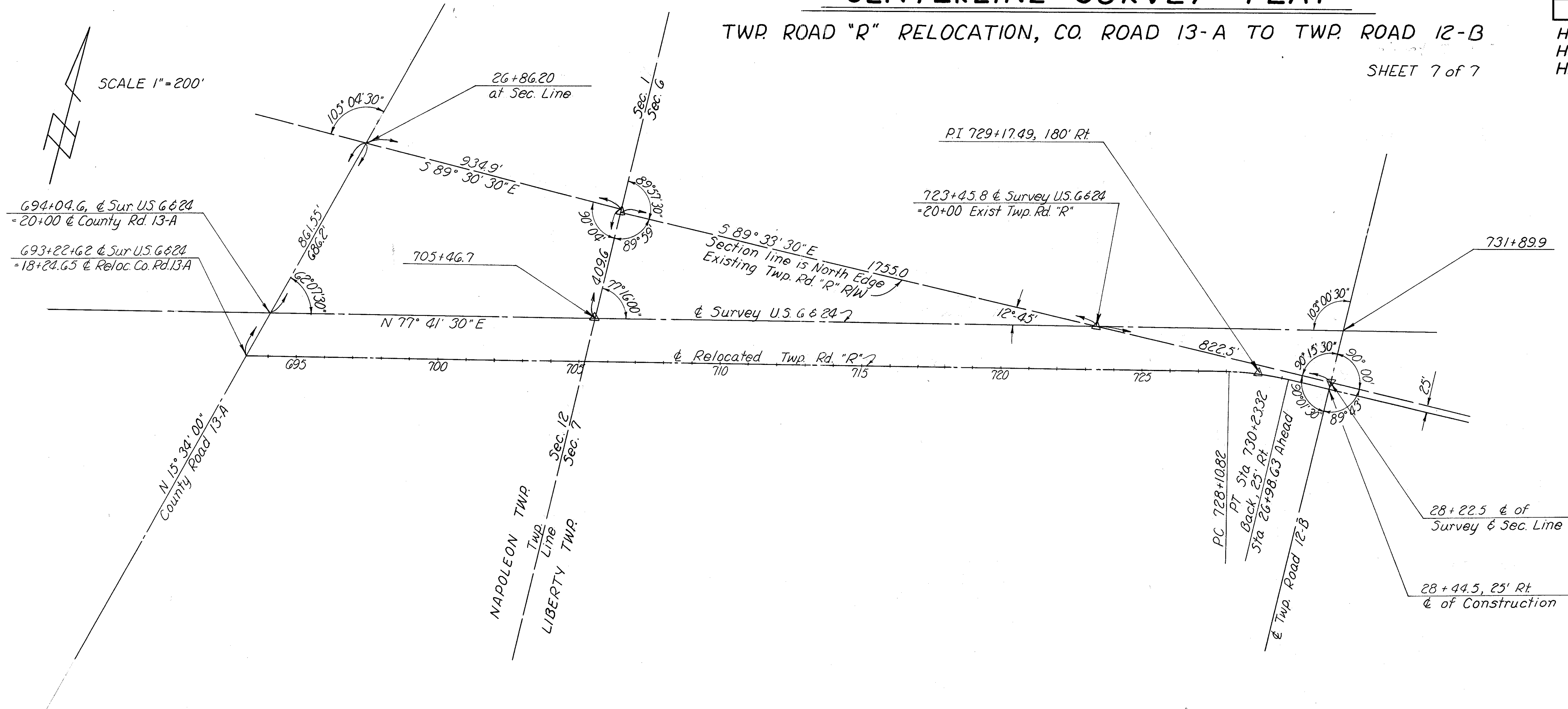
SHEET 7 of 7

FED. RD. DIVISION	STATE	PROJECT
2	OHIO	

HENRY COUNTY  
HEN.-G-11.73  
HEN.-24-9.61



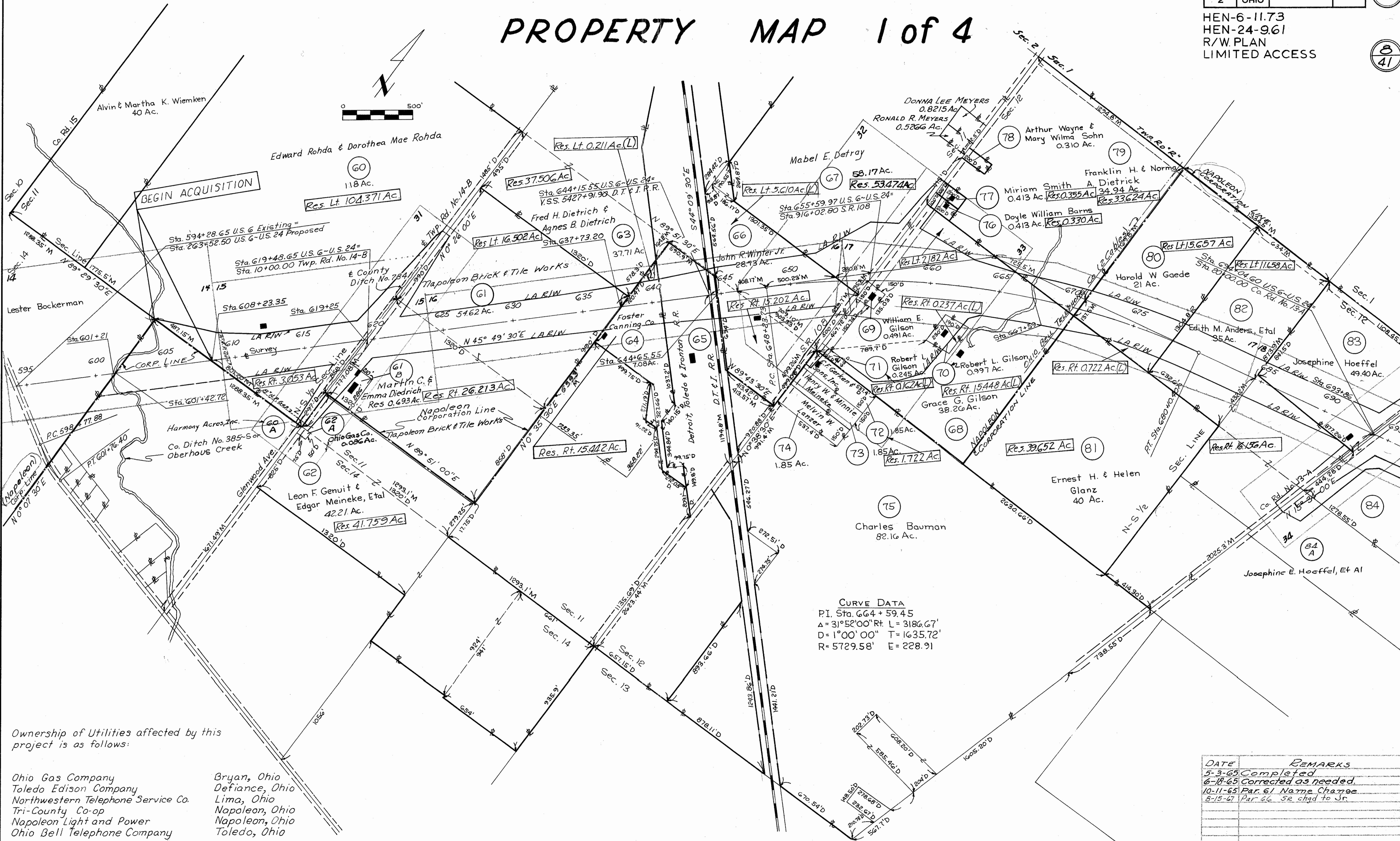
SCALE 1" = 200'



FED. RD. DIVISION	STATE	PROJECT	307
2	OHIO		

# PROPERTY MAP 1 of 4

HEN-6-11.73  
 HEN-24-9.61  
 R/W PLAN  
 LIMITED ACCESS



Ownership of Utilities affected by this project is as follows:

- |                                    |                |
|------------------------------------|----------------|
| Ohio Gas Company                   | Bryan, Ohio    |
| Toledo Edison Company              | Defiance, Ohio |
| Northwestern Telephone Service Co. | Lima, Ohio     |
| Tri-County Co-op                   | Napoleon, Ohio |
| Napoleon Light and Power           | Napoleon, Ohio |
| Ohio Bell Telephone Company        | Toledo, Ohio   |

**CURVE DATA**  
 P.I. Sta. 664 + 59.45  
 $\Delta = 31^{\circ}52'00''$  R: L = 3186.67'  
 $D = 1^{\circ}00'00''$  T = 1635.72'  
 R = 5729.58' E = 228.91

DATE	REMARKS
5-3-65	Completed
6-18-65	Corrected as needed.
10-11-65	Par. 61 Name Change
8-15-67	Par. 66, 52 chgd to Jr.





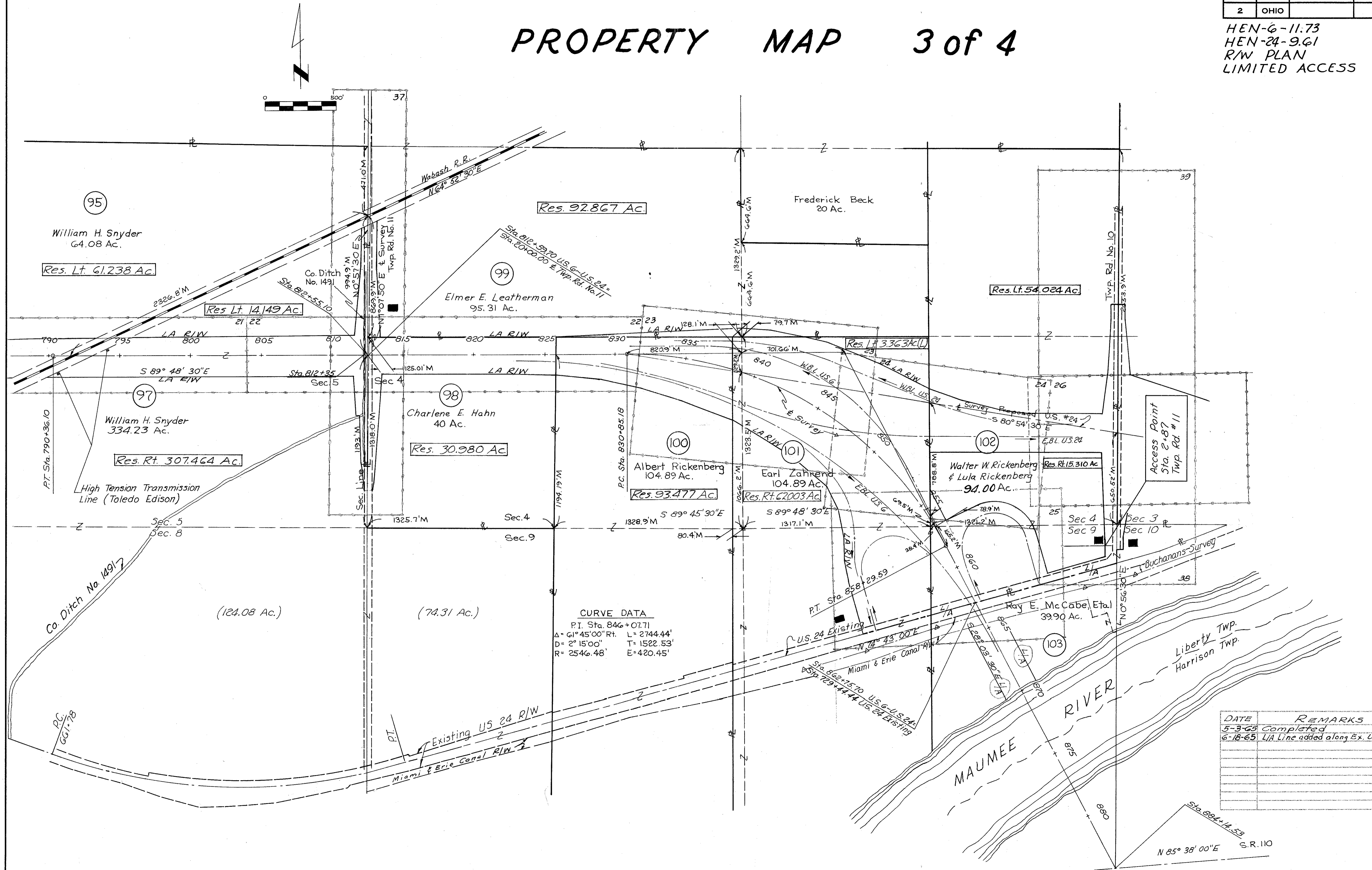
FED. RD. DIVISION	STATE	PROJECT	
2	OHIO		

309

HEN-6-11.73  
 HEN-24-9.61  
 R/W PLAN  
 LIMITED ACCESS

10  
41

# PROPERTY MAP 3 of 4



**CURVE DATA**

P.I. Sta. 846+07.71	
$\Delta = 61^{\circ}45'00''$ Rt.	$L = 2744.44'$
$D = 2^{\circ}15'00''$	$T = 1522.53'$
$R = 2546.48'$	$E = 420.45'$

DATE	REMARKS
5-3-65	Completed
6-18-65	L/A Line added along Ex. US 24.

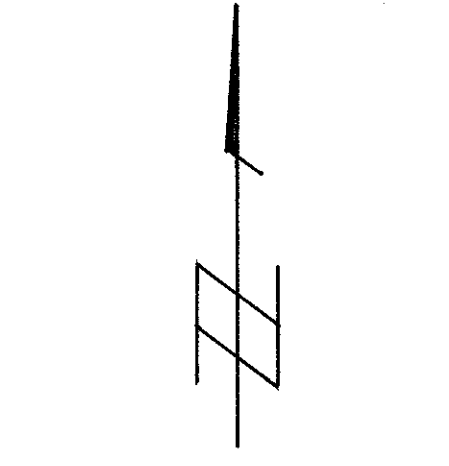
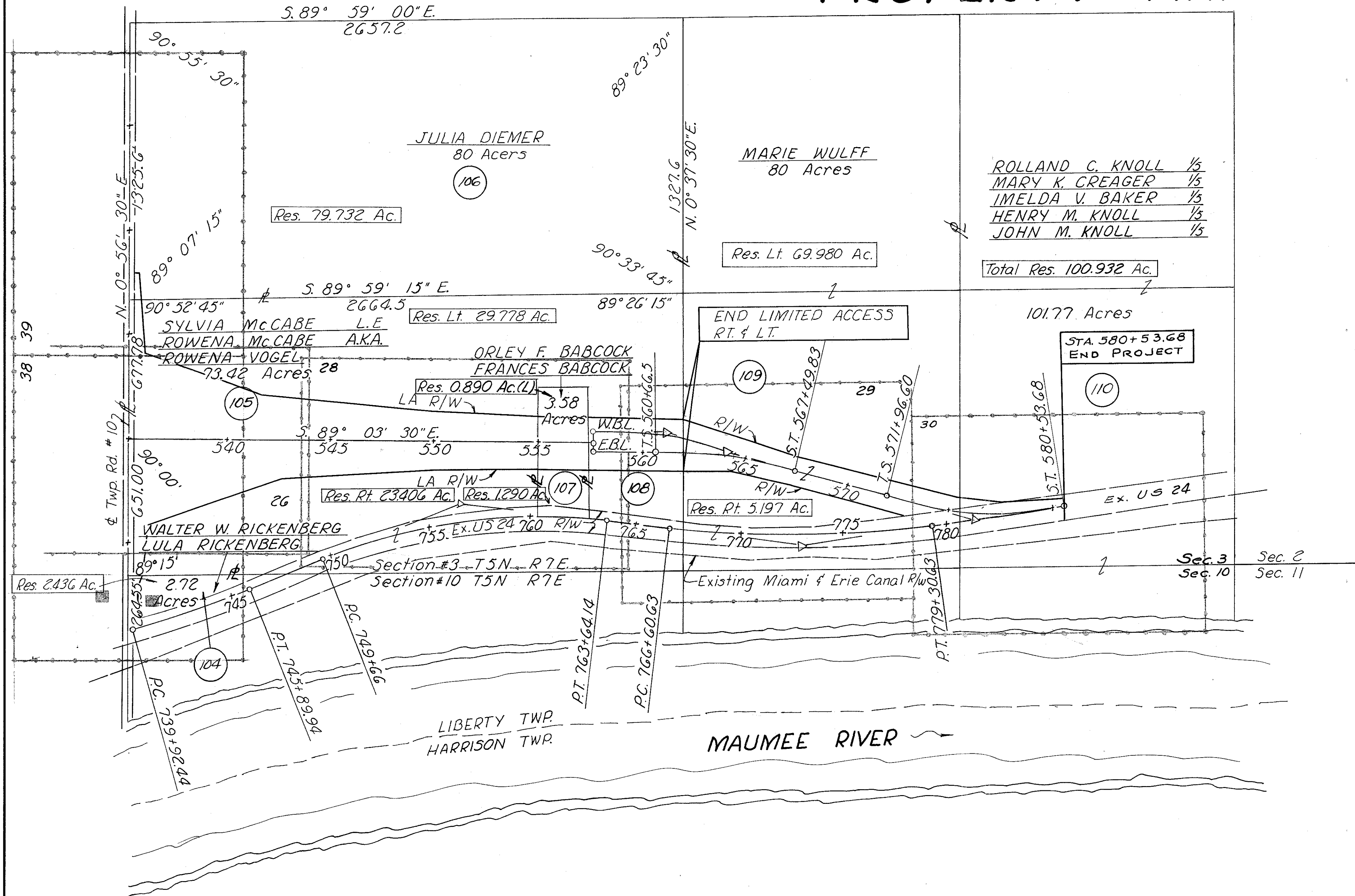
# PROPERTY MAP 4 of 4

FED. RD. DIVISION	STATE	PROJECT	
2	OHIO		

310

HEN-6-11.73  
 HEN-24-9.61  
 RW PLAN  
 LIMITED ACCESS

11  
41



DATE	REMARKS
5-3-65	Completed

HENRY COUNTY, OHIO

TOTAL NUMBER OF OWNERS \_\_\_\_\_

FED. RD. DIVISION	STATE	PROJECT
2	OHIO	

3/1

HENRY COUNTY  
HEN-6-11.73  
HEN-24-9.61

12  
41

# SUMMARY OF RIGHT-OF-WAY REQUIRED

PARCEL NO.	OWNER	DEED RECORD		DEED AREA	TO BE ACQUIRED		RESIDUE ACRES		SHEET NO.	REMARKS	PARCEL NO.	OWNER	DEED RECORD		DEED AREA	TO BE ACQUIRED		RESIDUE ACRES		SHEET NO.	REMARKS	
		BOOK	PAGE		LAND ACRES	BLDGS.	LEFT	RIGHT					BOOK	PAGE		LAND ACRES	BLDGS.	LEFT	RIGHT			
60WL	Edward & Dorothea Mae Rohda	154	38	120	9.308		106.371	3.053	14,15,31	P.R.O. 1.052	71WL	Robert L. & Ruth S. Gilson	166	251	0.245	0.038			0.162(L)	33	P.R.O. 0.045	
60					0.078				31	P.R.O. 0.138												
60X					0.985				14													
60WA																						
60A	Harmony Acres	173	468	32.91					31													
61WL-1	Napoleon Brick & Tile Works	181	592		0.018					P.R.O. 0.012												
61WL-2	" " "			55,159	11.359		16.502	26.213	15,16,31	P.R.O. 0.050												
61	" " "				0.266				31	P.R.O. 0.000												
61A	" " "				0.039				31	P.R.O. 0.103	74	Melvin W. Lanzer	168	34	1.85							
61BWA	Martin C. & Emma Dietrich	166	199	1.38					31													
61B	" " "				0.108				31	P.R.O. 0.000												
61BWL	" " "				0.381			0.694	31	P.R.O. 0.197												
62WL	Leon F. Genuit & Edgar Meineke, Et Al	149	314	82.16	0.246			41.759	31	P.R.O. 0.205	75	Charles Bauman	149	314	82.16							
62A	Ohio Gas Co	161	96	0.086					31													
63WL	Fred H. & AGNES B. Dietrich	135	175	37.71	0.204		37.506		16	P.R.O. 0.000												
64WL	Foster Canning Co.	158	77	9.883	2.072		0.211(L)	15.442	16	P.R.O. 0.000												
		174	208	10.402																		
65	D.T. & I. R.R. (See Sheet 40)	73	377	3.126					16,40	P.R.O. 0.000												
66WL	John R. Winter, Jr.	172	149	28.749	7.419		12.634(L)	7.524	16,32	P.R.O. 0.499												
66T					0.652				32													
67WL	Mabel E. Detray	157	71	58.17	4.001		53.472		16,32	P.R.O. 0.697												
67T					0.398				32													
68WL	Grace E. Gilson	117	240	38.26	19.772		2.182(L)	15.448(L)	17,33	P.R.O. 0.858	82WL	Edith M. Anders	164	575	35	6.676	1	11.658	16.156	17,18,34	P.R.O. 0.386	
68WA									33	Gilson Lake	82				0.055					34	P.R.O. 0.069	
69WL	William E. Gilson	171	104	0.49	0.387	1	0	0	17,33	P.R.O. 0.103	83WL	Josephine Hoeffel Et Al	164	129	17.120	5.247		11.243		18,34	P.R.O. 0.630	
70WL	Robert L. & Ruth S. Gilson	166	578	0.997	0.76	1	0.237(L)		33	P.R.O. 0.000	84WL	Josephine Hoeffel Et Al	164	129	32.279	8.083		7.974	12.903	18,34	P.R.O. 0.992	
											84				2.327					34	P.R.O. 0.000	

DATE	REMARKS
5-3-65	Completed
6-18-65	Rev. Par. 61, 62, 64 & 62 Added Par. 61B
10-11-66	Par. 61 Name Change
8-15-67	Par. 62 Vol. 8 Pg. 434 sr. chgd to Jr.
2-17-70	Area change 66T

HENRY COUNTY, OHIO

TOTAL NUMBER OF OWNERS \_\_\_\_\_

FED. RD. DIVISION	STATE	PROJECT
2	OHIO	

3/2

HENRY COUNTY  
HEN-6-11.73  
HEN-24-9.61

13  
41

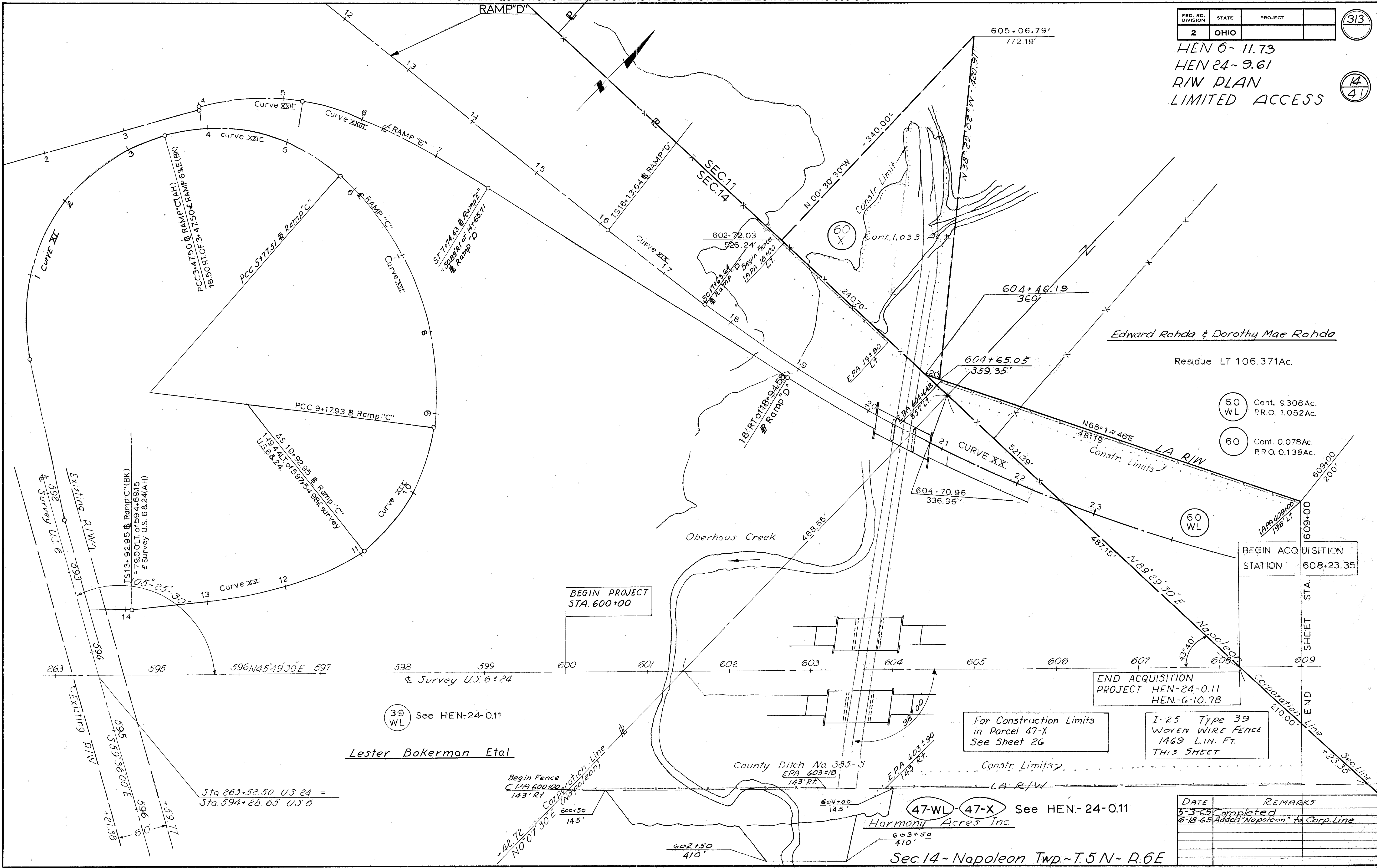
# SUMMARY OF RIGHT-OF-WAY REQUIRED

PARCEL NO.	OWNER	DEED RECORD		DEED AREA	TO BE ACQUIRED LAND		RESIDUE ACRES		SHEET NO.	REMARKS	PARCEL NO.	OWNER	DEED RECORD		DEED AREA	TO BE ACQUIRED LAND		RESIDUE ACRES		SHEET NO.	REMARKS		
		BOOK	PAGE		ACRES	BLDGS	LEFT	RIGHT					BOOK	PAGE		ACRES	BLDGS	LEFT	RIGHT				
84AWL 84A	Josephine Hoeffel Et Al	126	57		0.103		9.658		34	P.R.O. 0.086	97WL 97	William H. Snyder	116	517	244.31 83.32	13.936		14.149	307464	21,22,37	P.R.O. 1.154 P.R.O. 0.138		
85					0.532				34	P.R.O. 0.069													
86																							
87																							
88WL	Lawrence E. Hoeffel	164	129	5486	0.092		54.77		19	P.R.O. 0.000	98WL 98	Charlene E. Hahn	158	307	40	8.210		30.980		22, 37	P.R.O. 0.603 P.R.O. 0.138		
89WL 89 89A	Carl F. Gerken	176	71	133.370	9.667		3.181	114.785	18,19,35	P.R.O. 1.226	99WL 99AWL	Elmer Leatherman	144	321	95.31	1.062		92.867		22,23	P.R.O. 0.000 P.R.O. 0.562		
					4.022				18,19	P.R.O. 0.294													
					0.080				18,19	P.R.O. 0.115													
90WL	Thomas Saxton Ireland & Mildred Ireland	162	187	158240	5.732		152.508		19	P.R.O. 0.000	100WL	Albert Rickenberg	M6 120	567 288	10489	11.413		93.477		22,23	P.R.O. 0.000		
91WL 91WA	Lawrence E. Hoeffel	109	301	40	9.345		25016(L)	5.639	18,19,35 19	P.R.O. 0.000	101WL	Earl Zahrend	M6 126	144 533	10489	39.074		3.363	62.003	23,24,25	P.R.O. 0.450		
92	Lawrence E. Hoeffel	109	301	69.33	0.035		-	69.157	19,35	P.R.O. 0.138	102WL 102AWL 102AT	Walter & Lula Rickenberg	162	498	94.00	11.188		54.024	15.310	25,24,27 38,39	P.R.O. = 1.013 P.R.O. = 1.509		
93WL	Julian A. Gerken & Malcolm G. Helberg	181	219	40	9.217		15.927	14.015	20,36	P.R.O. 0.841	103WL	Ray E. McCabe Sylvia McCabe, L.E.	150	473	39.90	3.062		30.426	6.412	26	P.R.O. 0.000		
94WL 94 94A 94B WL 94B	Frank D. Engler, Estate Erna Engler, Exec.	144	356	144.7	18.638	1	93.046	31.583	20,36	P.R.O. 0.964	104WL	Walter & Lula Rickenberg	162	498	2.72	0.102		2.436	38		P.R.O. 0.153		
					0.151				36	P.R.O. 0.138	105WL	Rowena McCabe, aka Rowena Vogel Sylvia McCabe, L.E.	157	610	73.42	19.321		29.778	23.406	27,28 38,39	P.R.O. 0.915 PARCEL 108WL Deducted from Res. Rk		
					0.077				36	P.R.O. 0.103	106WL	Julia Diemer	105	154	80.	0.115		19.732	39		P.R.O. 0.153		
					0.104		39.614		36	P.R.O. 0.123	107WL	Orley F. & Frances Babcock	141	502	3.58	1.400		0.890(L)	1.290	28		P.R.O. 0.000	
					0.056				36	P.R.O. 0.103	108WL	Rowena McCabe	See Parcel 105WL			7.589		See Parcel 105	27,28		P.R.O. 0.000		
95WL	William H. Snyder	154	160	64.08	2.759		61.238	0.083	21	P.R.O. 0.000	109WL	Marie Wulff	143	430	80	4.631		6.998	0.197	29,30		P.R.O. 0.192	
96LA	Wabash R.R. Co.				1.513				21,41	P.R.O. 0.000	110	Roland C. Knoll, Et AL.	164	296	101.77	0.237		100.932	30			P.R.O. 0.601	
											111WL 111 111A	State of Ohio, Dept of Public Works				0.547 0.905 1.069						Canal Lands	

DATE	REMARKS
5-3-65	Completed
6-18-65	Rev. 84A, III, Added 102A-T
10-6-65	Changed 99A-WL

FED. RD. DIVISION	STATE	PROJECT	(313)
2	OHIO		

HEN 6-11.73  
HEN 24-9.61  
R/W PLAN  
LIMITED ACCESS



Edward Rohda & Dorothy Mae Rohda  
Residue LT. 106.371Ac.

- (60 WL) Cont. 9.308Ac. P.R.O. 1.052Ac.
- (60) Cont. 0.078Ac. P.R.O. 0.138Ac.

BEGIN PROJECT STA. 600+00

BEGIN ACQUISITION STATION 608+23.35

END ACQUISITION PROJECT HEN-24-0.11 HEN-G-10.78

For Construction Limits in Parcel 47-X See Sheet 26

I-25 Type 39 WOVEN WIRE FENCE 1469 LIN. FT. THIS SHEET

(39 WL) See HEN-24-0.11

Lester Bokerman Etal

(47-WL) (47-X) See HEN-24-0.11  
Harmony Acres Inc.

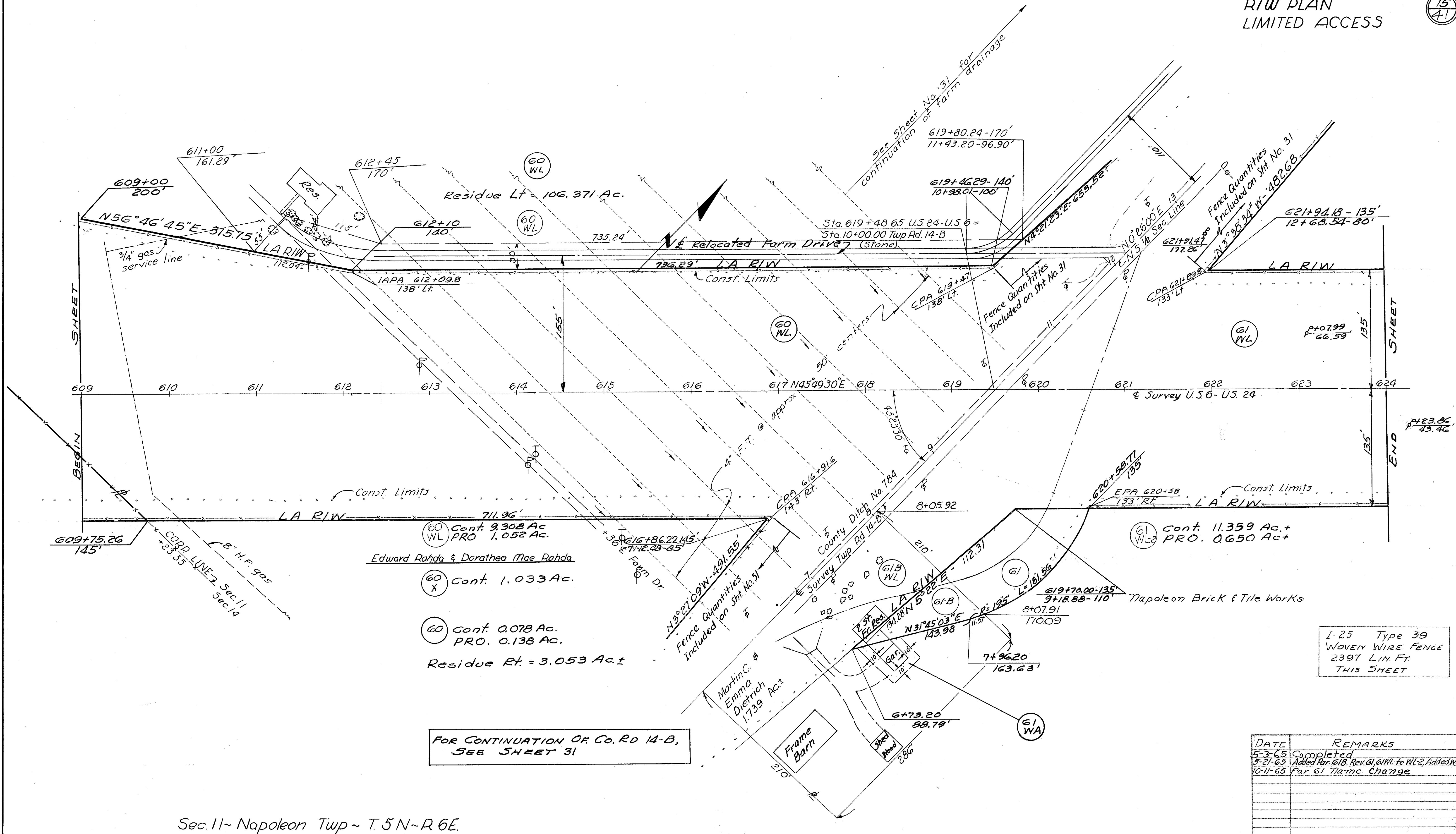
DATE	REMARKS
5-3-65	Completed
6-18-65	Added "Napoleon" to Corp. Line

Sec. 14 - Napoleon Twp. - T. 5 N. - R. 6 E  
R/W STA. 594+28.65 to STA. 609

FED. RD. DIVISION	STATE	PROJECT	
2	OHIO		314

HEN-6-11.73  
 HEN-24-9.61  
 RIW PLAN  
 LIMITED ACCESS

314  
 15  
 41



- 60 WL Cont. 9.308 Ac  
PRO. 1.052 Ac.
- 60 X Cont. 1.033 Ac.
- 60 Cont. 0.078 Ac.  
PRO. 0.138 Ac.
- Residue Rt. = 3.053 Ac.±

61 WL2 Cont. 11.359 Ac.±  
PRO. 0.650 Ac.±

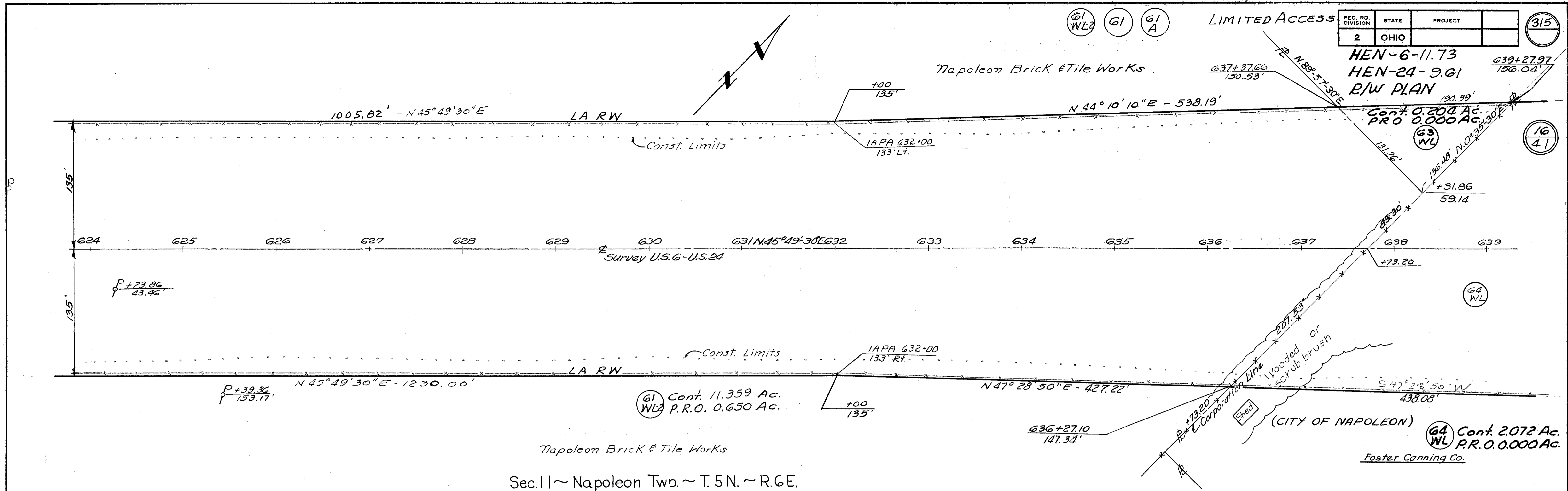
FOR CONTINUATION OF Co. RD 14-B,  
SEE SHEET 31

I-25 Type 39  
 WOVEN WIRE FENCE  
 2397 LIN. FT.  
 THIS SHEET

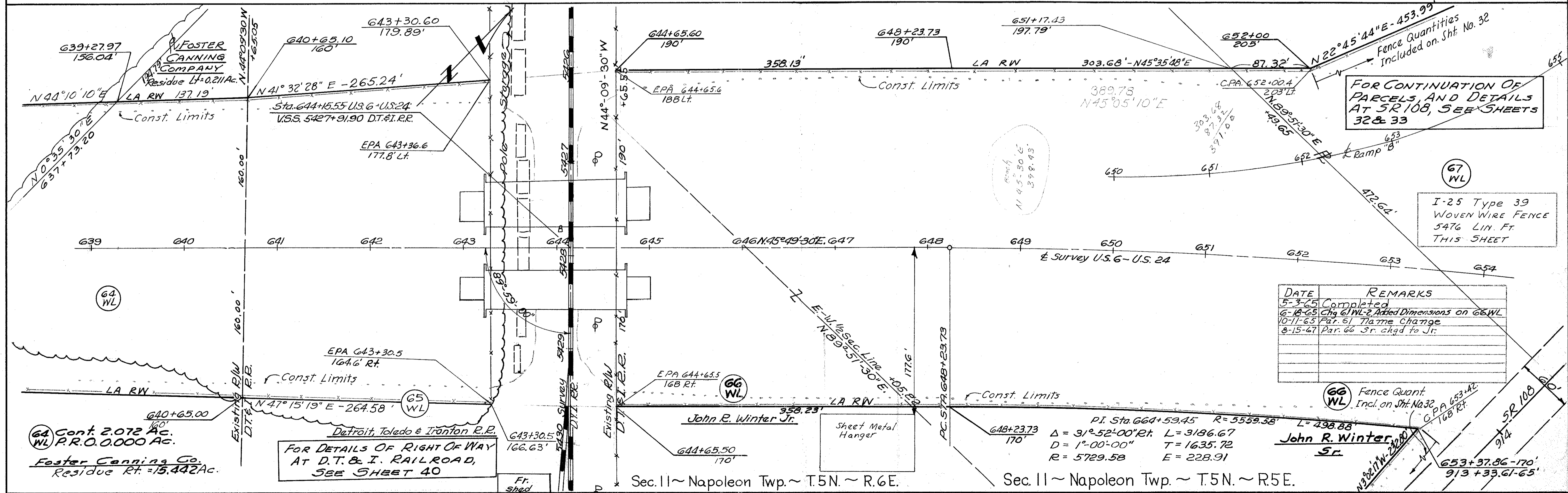
DATE	REMARKS
5-3-65	Completed
5-21-65	Added Par. 61B, Rev. 61 @ WL to WL-2, Added WL-1
10-11-65	Par. 61 Name Change

Sec. 11~ Napoleon Twp ~ T. 5 N~ R. 6 E.

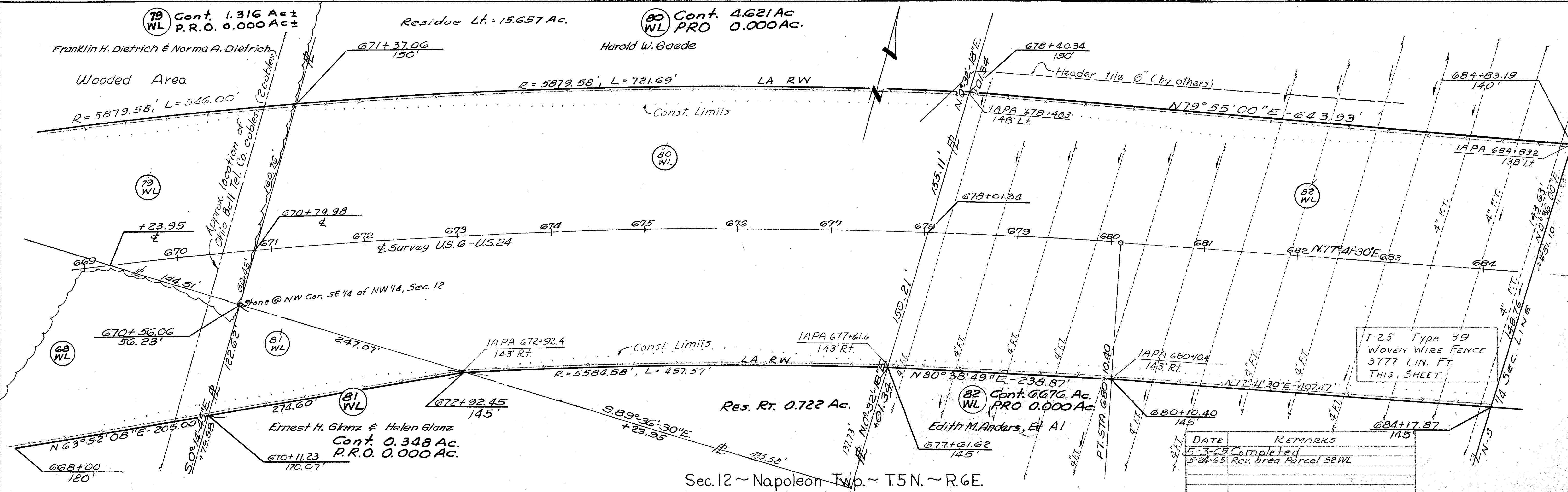
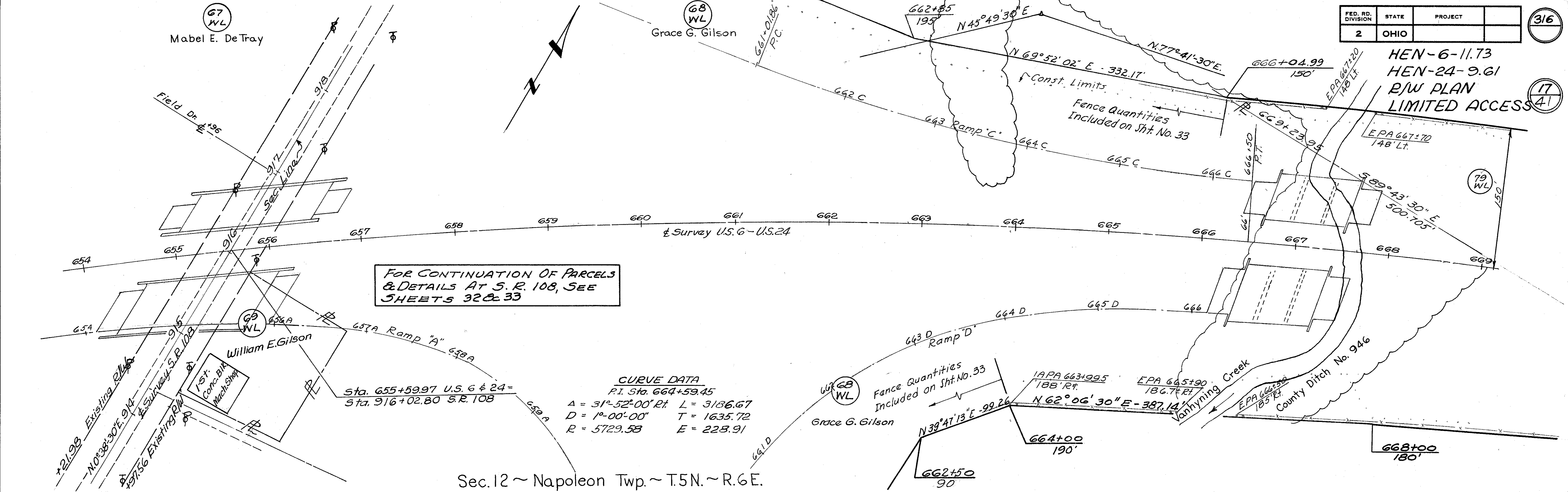
RIW Sta 609 to Sta. 624



Sec. 11 ~ Napoleon Twp. ~ T. 5 N. ~ R. 6 E.



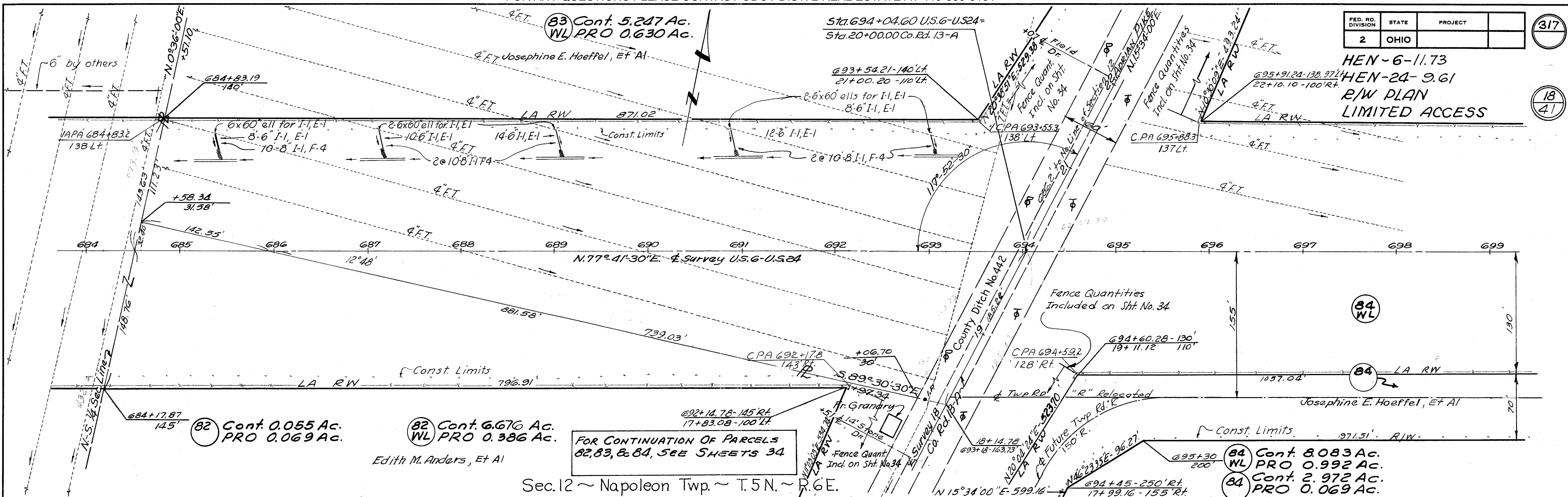




FED. RD. DIVISION	STATE	PROJECT	
2	OHIO		

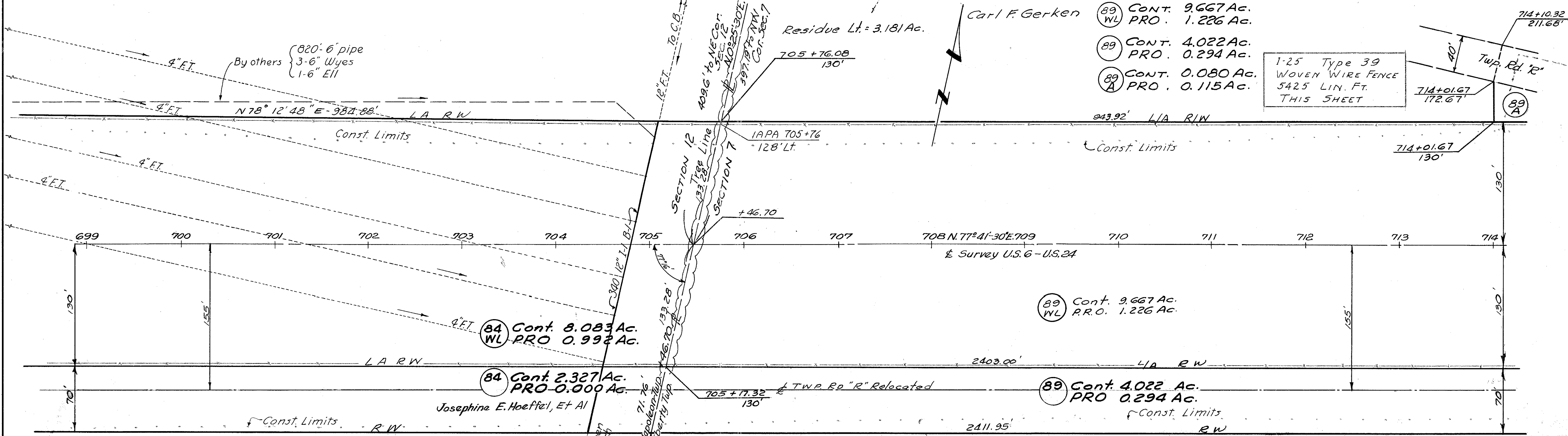
317  
18  
41

HEN-6-11.73  
HEN-24-9.61  
R/W PLAN  
LIMITED ACCESS



FOR CONTINUATION OF PARCELS 82, 83, & 84, SEE SHEETS 34

1-25 Type 39 WOVEN WIRE FENCE 5425 LIN. FT. THIS SHEET



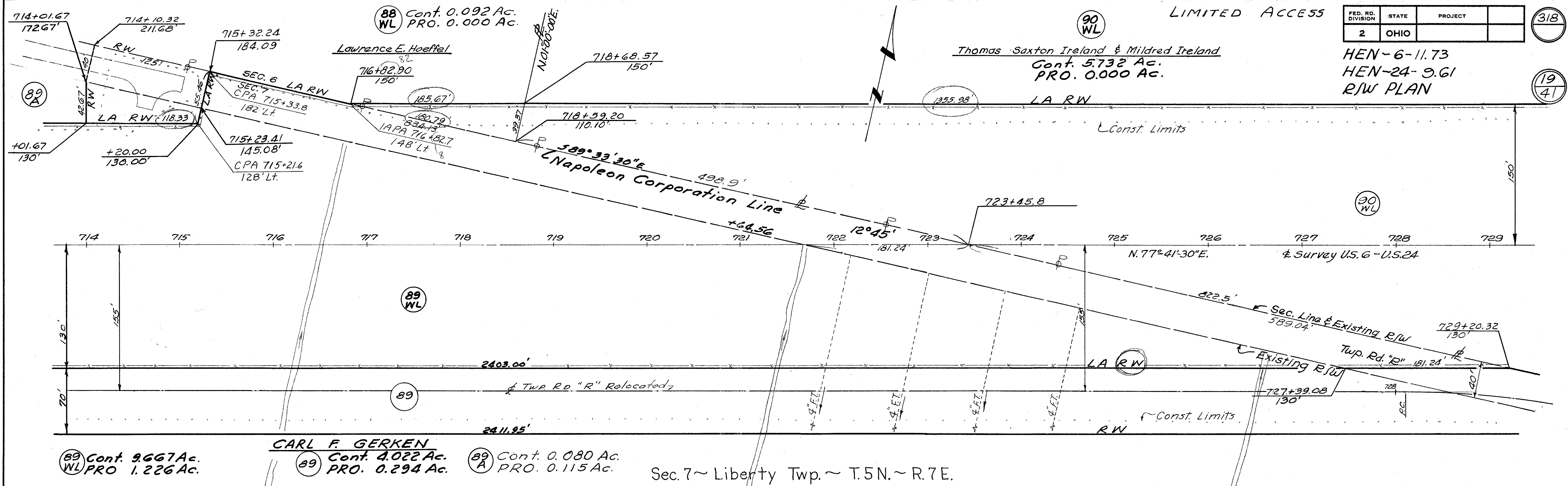
Sec. 12 ~ Napoleon Twp. ~ T.5N. ~ R.6E.

Sec. 7 ~ Liberty Twp. ~ T.5N. ~ R.7E.

Residue Rt. = 70.926 Ac.

R/W Sta. 684+00 to Sta. 714+00

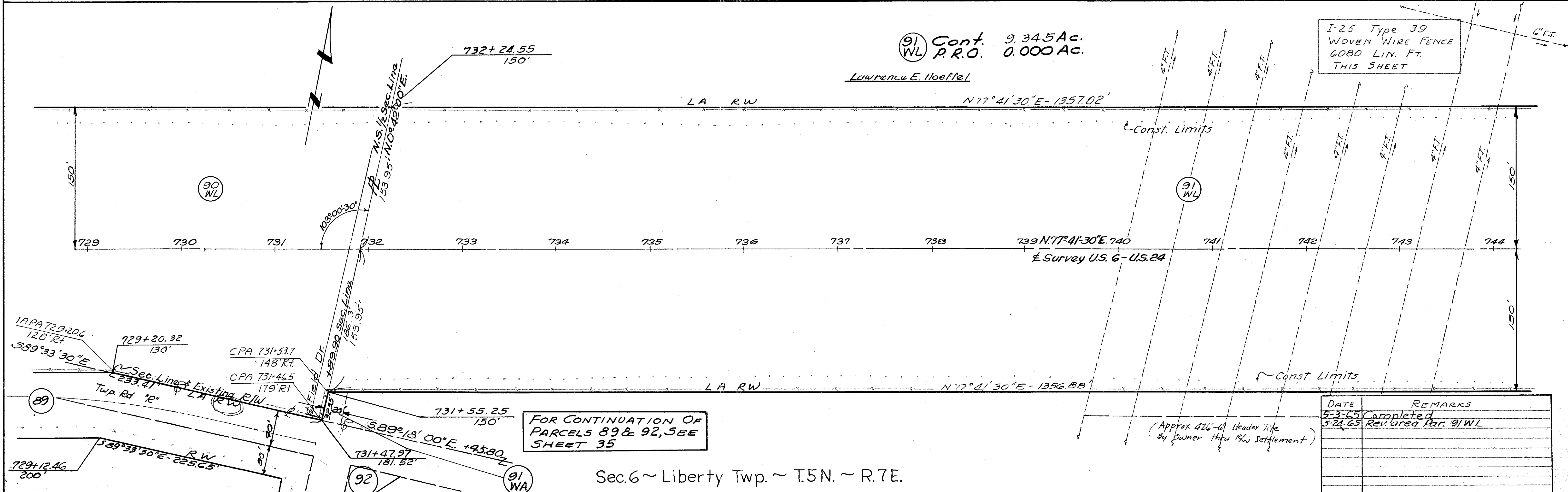
DATE	REMARKS
5-3-65	Completed
5-21-65	Rev. dreg. Par. 82WL
9-8-66	Corrected Bearings & Dist. Par. 89WL
9-13-66	Corrected Cont. & PRO on parcel 84



FED. RD. DIVISION	STATE	PROJECT	318
2	OHIO		

HEN-6-11.73  
HEN-24-9.61  
R/W PLAN

19  
41



I-25 Type 39  
WOVEN WIRE FENCE  
6080 LIN. FT.  
THIS SHEET

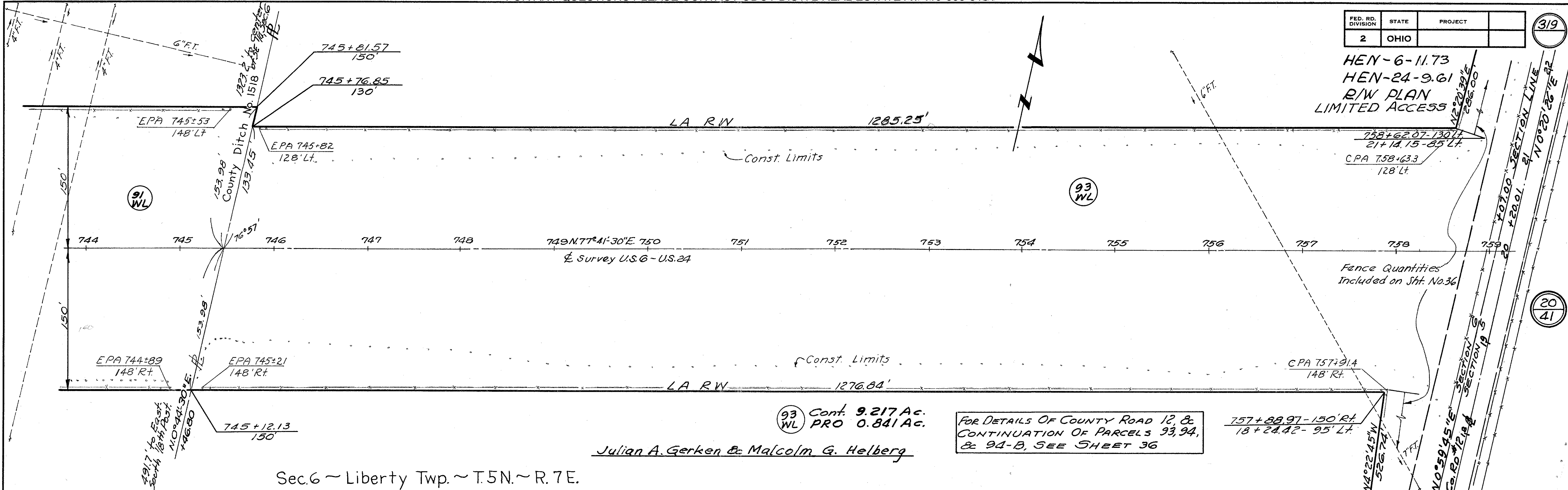
FOR CONTINUATION OF  
PARCELS 89 & 92, SEE  
SHEET 35

(Approx 4 1/2" - 6" Header Tilt  
By Owner thru PL Settlement)

DATE	REMARKS
5-3-05	Completed
5-24-05	Rev. area Par. 91/WL

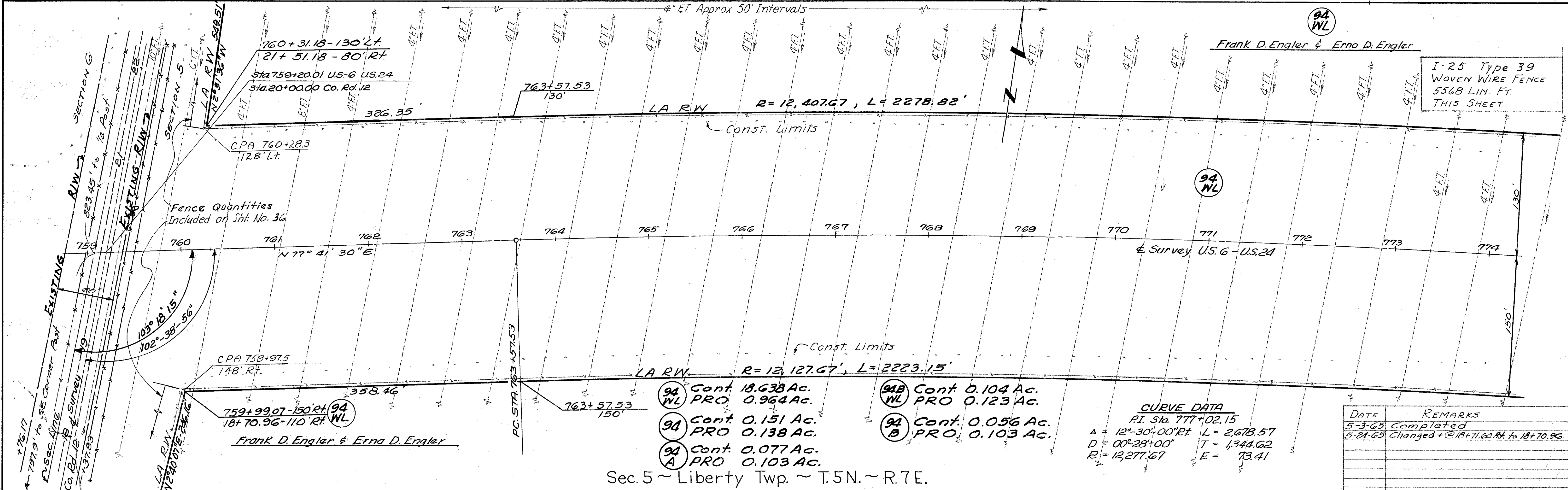
FED. RD. DIVISION	STATE	PROJECT
2	OHIO	

319  
 HEN-6-11.73  
 HEN-24-9.61  
 R/W PLAN  
 LIMITED ACCESS



Sec. 6 ~ Liberty Twp. ~ T.5N. ~ R.7E.

Julian A. Gerken & Malcolm G. Helberg



Sec. 5 ~ Liberty Twp. ~ T.5N. ~ R.7E.

CURVE DATA

PI Sta. 777+02.15	L = 2,678.57
A = 12°-30'-00" Rt	T = 1,344.62
D = 00°-28'-00"	E = 73.41
R = 12,277.67	

DATE	REMARKS
5-3-65	Completed
5-21-65	Changed +@ 18+71.60 Rt. to 18+70.96

R/W Sta. 744+00 to Sta. 774+00

FED. RD. DIVISION	STATE	PROJECT
2	OHIO	

320

21  
41

HEN-6-11.73  
HEN-24-9.61  
R/W PLAN  
LIMITED ACCESS

Residue Lt. = 93.046 Ac.

4' FT. Approx 50' Interval

R=12,407.67', L=2278.82'

786+12.47  
130'

R=12,407.67', L=428.13'

N.77°41'30"E  
S.89°48'30"E

94 WL

Survey U.S. 6 - U.S. 24

R=12,127.67', L=2223.15'

94 WL Cont. 18.638 Ac. PRO. 0.964 Ac.

Frank D. Engler & Erna D. Engler

Residue Rt. = 31.872 Ac.

CURVE DATA  
P.I. STA. 777+02.15  
Δ=12°30'00" Rt. L=2678.57'  
D=0°28'00" T=1344.62'  
R=12,277.67' E=73.41'

Sec. 5 ~ Liberty Twp. ~ T. 5 N. ~ R. 7 E.

Wabash R.R. Existing R/W  
N64°52'30"E  
Sta. 1755+88.0 @ N-3/4 Sec. 5

95 WL Cont. 2.759 Ac. PRO. 0.000 Ac.  
William H. Snyder

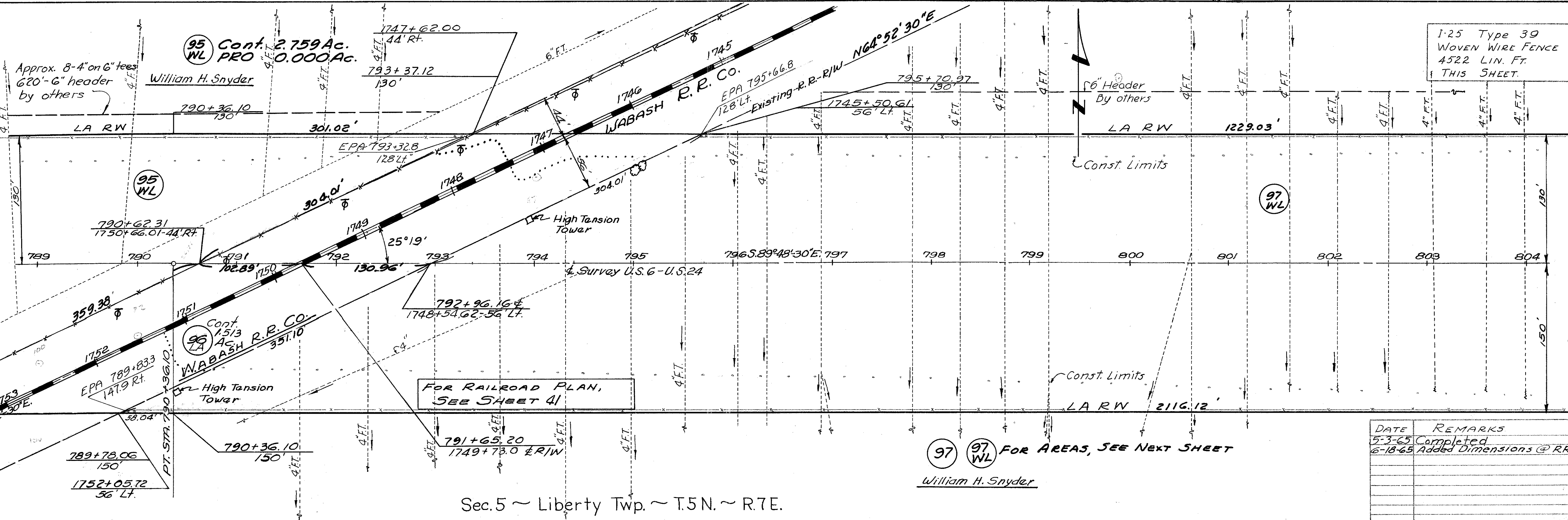
EPA 787+38.6  
148' Rt.

R=12,127.67'  
L=124.01'

Res. = 0.083 Ac.  
141.49'

787+33.72-150'  
1754+25.37-44' Rt.

1753+27.27 RR  
1752+05.72-56' Lt.  
789+79.07-149.87' Rt.



1-25 Type 30  
WOVEN WIRE FENCE  
4522 LIN. FT.  
THIS SHEET.

FOR RAILROAD PLAN,  
SEE SHEET 41

97 WL FOR AREAS, SEE NEXT SHEET

William H. Snyder

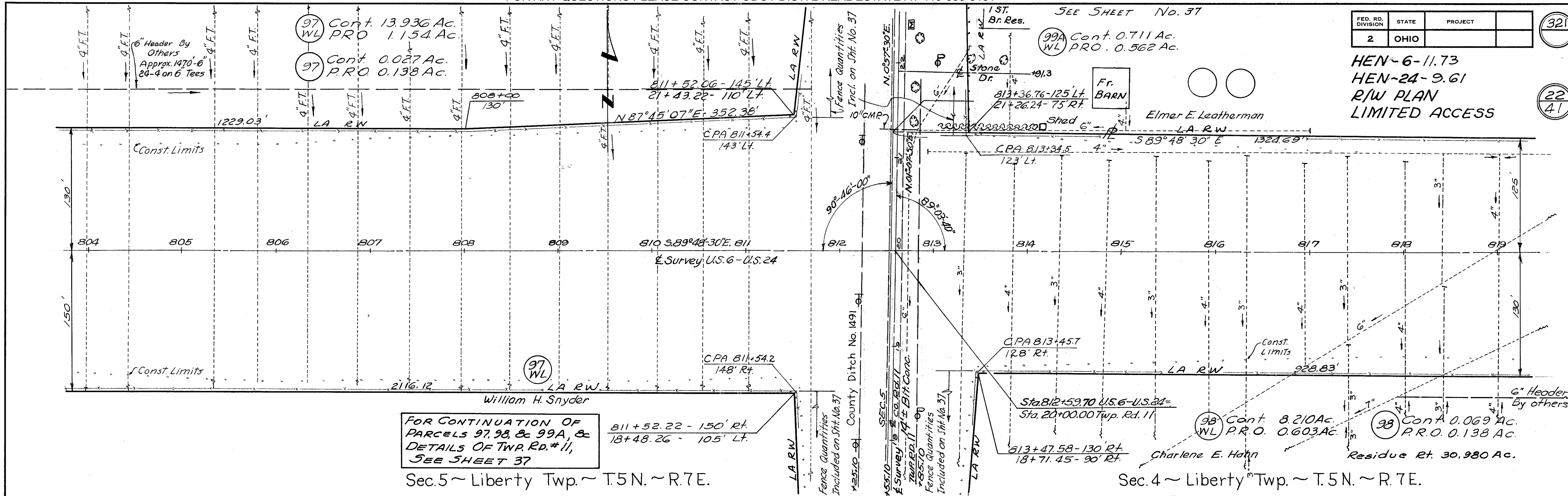
Sec. 5 ~ Liberty Twp. ~ T. 5 N. ~ R. 7 E.

DATE	REMARKS
5-3-65	Completed
6-18-65	Added Dimensions @ RR

R/W Sta. 774+00 to 804+00

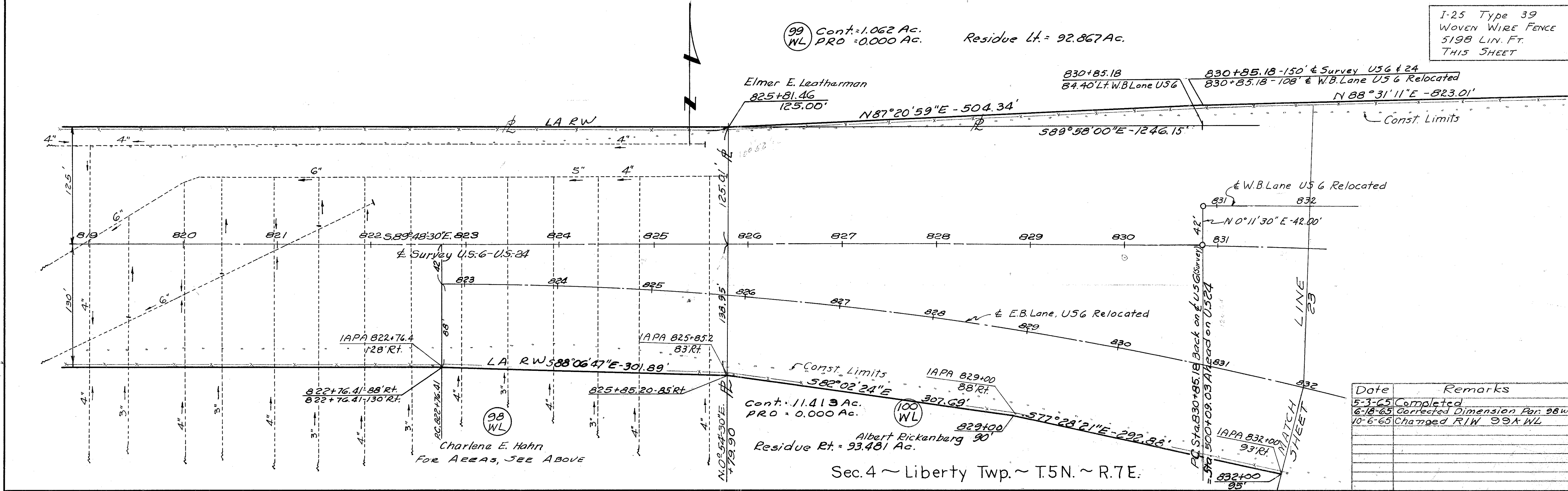
FED. RD. DIVISION	STATE	PROJECT	(32)
2	OHIO		(22)

HEN-6-11.73  
HEN-24-9.61  
R/W PLAN  
LIMITED ACCESS



FOR CONTINUATION OF PARCELS 97, 98, & 99A, & DETAILS OF TWP. RD. #11, SEE SHEET 37

I-25 Type 39 WOVEN WIRE FENCE 5198 LIN. FT. THIS SHEET

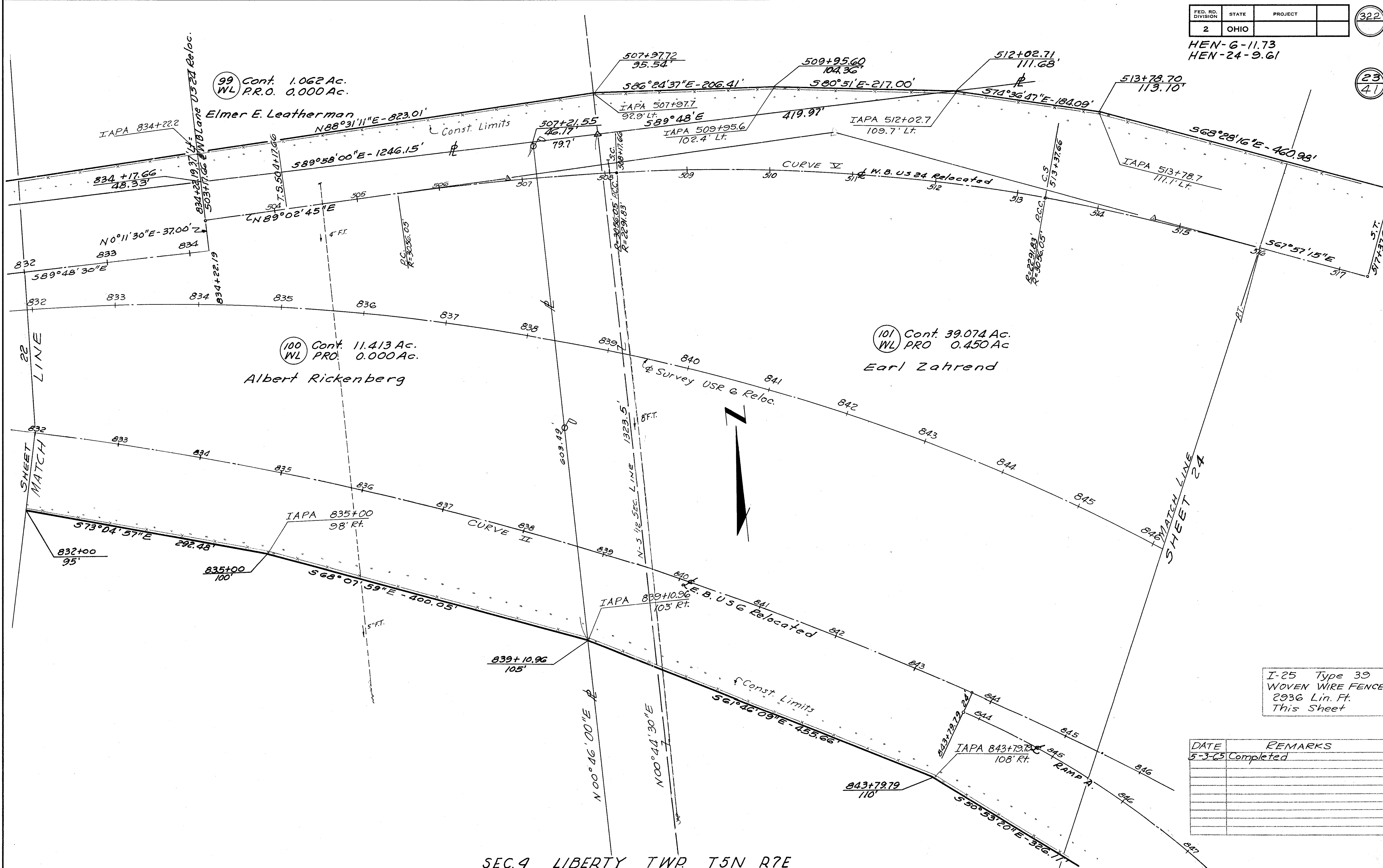


Date	Remarks
5-3-65	Completed
6-18-65	Corrected Dimension Par. 98 WL
10-6-65	Changed R/W 99A WL

FED. RD. DIVISION	STATE	PROJECT	322
2	OHIO		

HEN-6-11.73  
HEN-24-9.61

23  
41

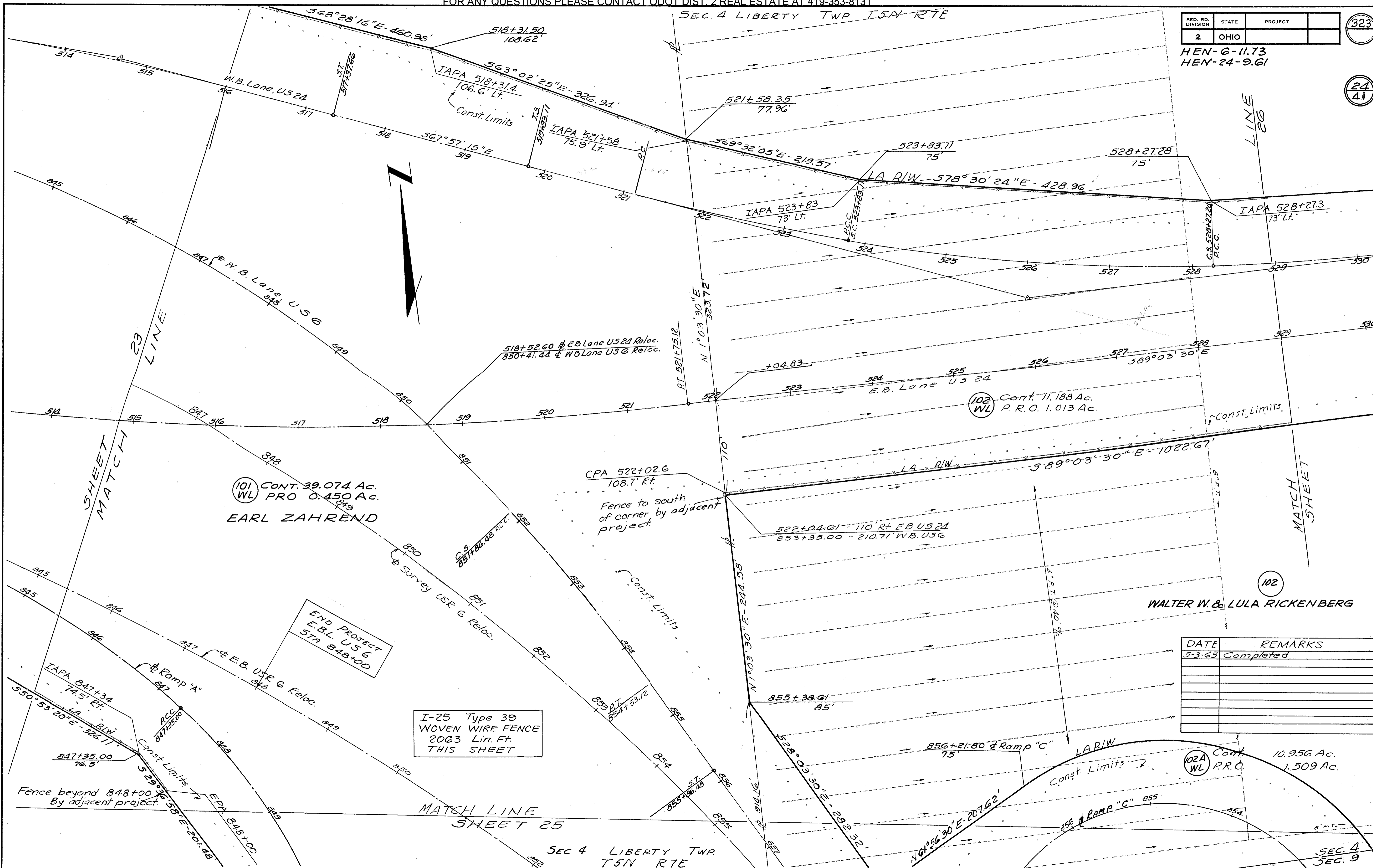


DATE	REMARKS
5-3-65	Completed

FED. RD. DIVISION	STATE	PROJECT	323
2	OHIO		

HEN-6-11.73  
HEN-24-9.61

24  
41



(101) Cont. 39.074 Ac.  
WL PRO 0.450 Ac.  
EARL ZAHREND

CPA 522+02.6  
108.7' Rt.  
Fence to south  
of corner by adjacent  
project.

(102) Cont. 11.188 Ac.  
WL P.R.O. 1.013 Ac.

WALTER W. & LULA RICKENBERG

DATE	REMARKS
5-3-65	Completed

(102A) Cont. 10.956 Ac.  
WL P.R.O. 1.509 Ac.

I-25 Type 39  
WOVEN WIRE FENCE  
2063 Lin. Ft.  
THIS SHEET

END PROJECT  
E.B.L. US 24  
Sta. 848+00

MATCH LINE  
SHEET 25

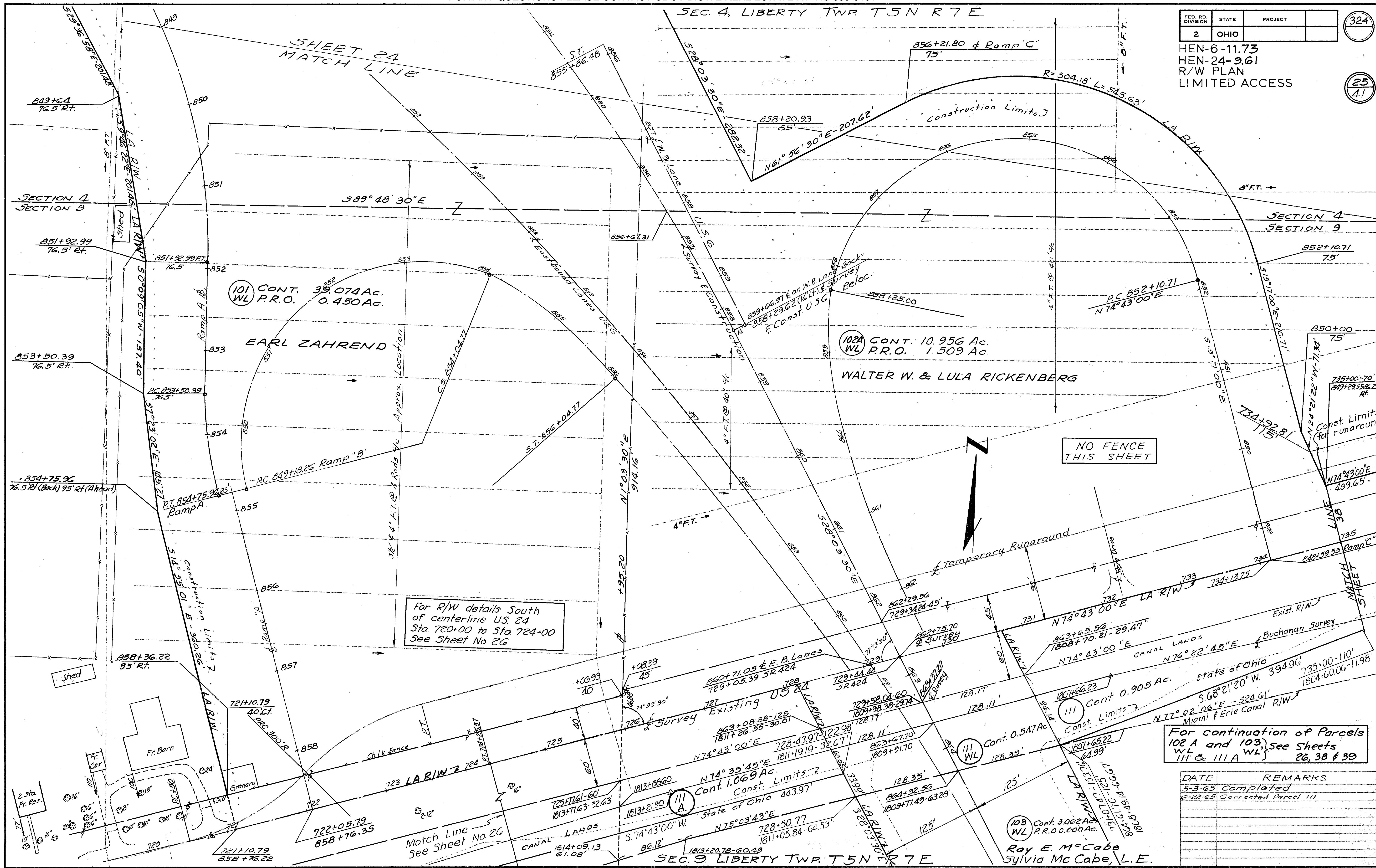


FED. RD. DIVISION	STATE	PROJECT
2	OHIO	

324

HEN-6-11.73  
HEN-24-9.61  
R/W PLAN  
LIMITED ACCESS

25  
41



For R/W details South of centerline U.S. 24 Sta. 720+00 to Sta. 724+00 See Sheet No 26

For continuation of Parcels 102 A and 103 WL (see Sheets 111 & 111 A WL) 26, 38 & 39

DATE	REMARKS
5-3-65	Completed
6-22-65	Corrected Parcel 111

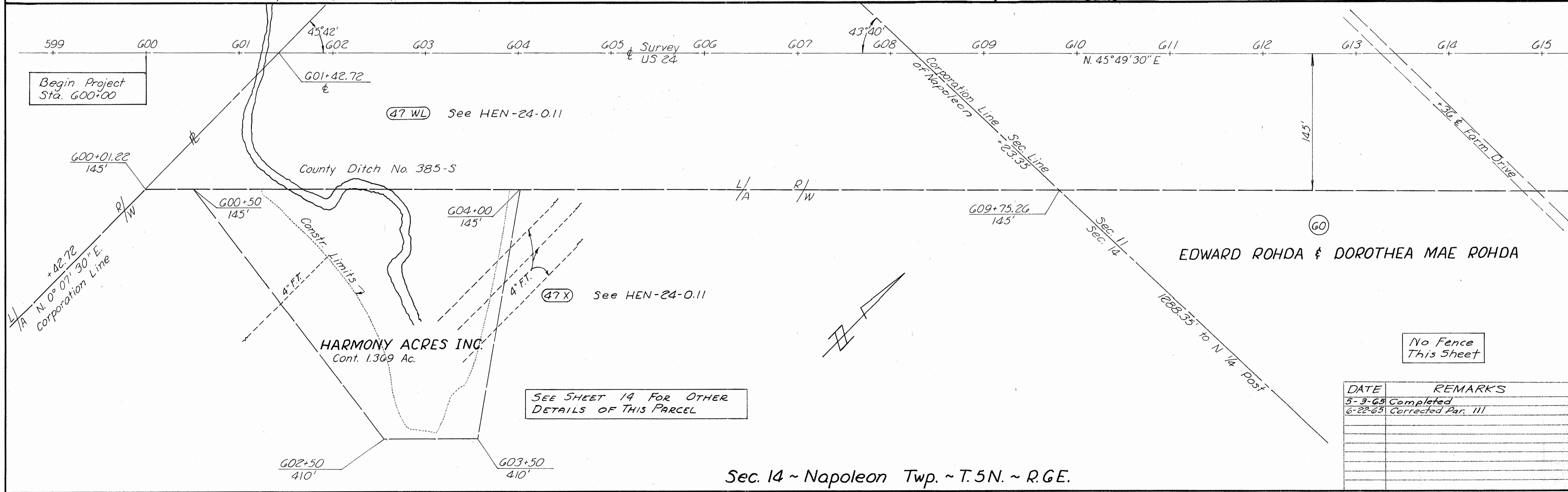
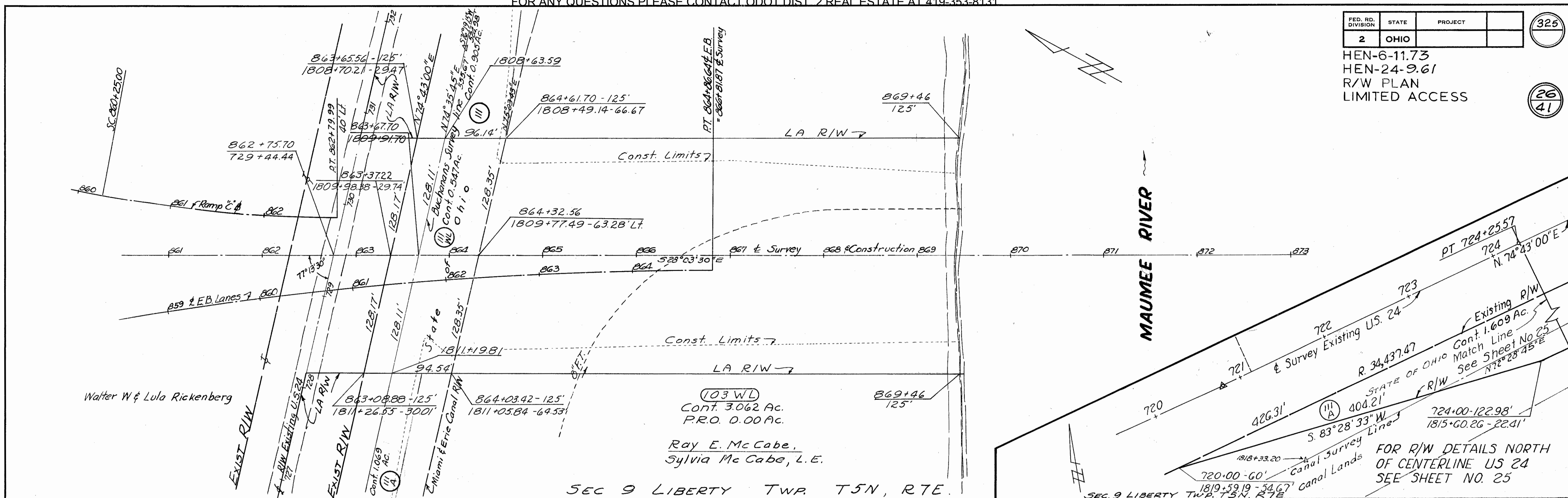
Ray E. McCabe  
Sylvia McCabe, L.E.

FED. RD. DIVISION	STATE	PROJECT
2	OHIO	

325

HEN-6-11.73  
 HEN-24-9.61  
 R/W PLAN  
 LIMITED ACCESS

26  
41



DATE	REMARKS
5-3-65	Completed
6-22-65	Corrected Par. III

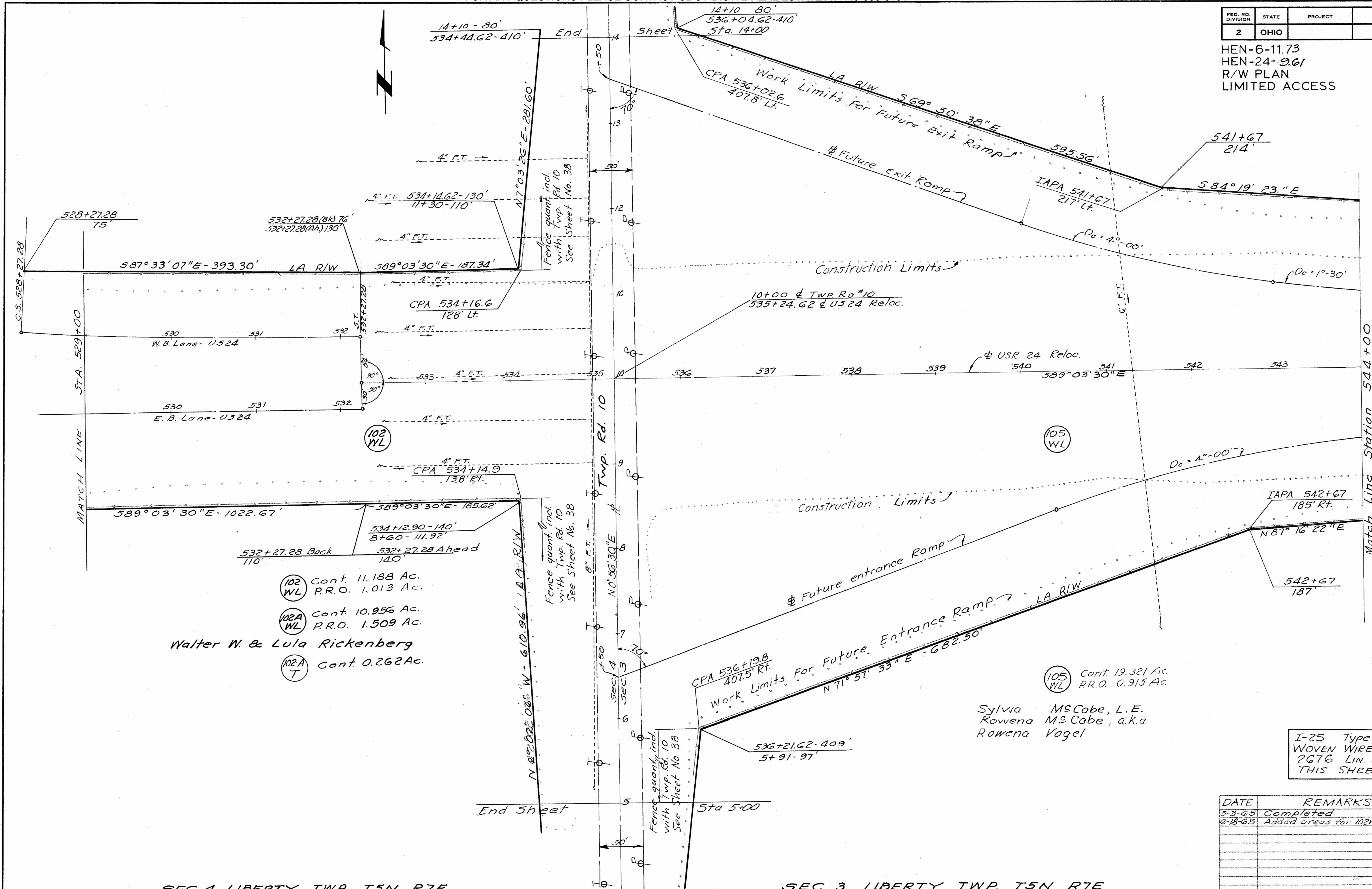
Sec. 14 ~ Napoleon Twp. ~ T.5N. ~ R.GE.

FED. RD. DIVISION	STATE	PROJECT
2	OHIO	

326

HEN-6-11.73  
HEN-24-9.61  
R/W PLAN  
LIMITED ACCESS

27  
41



102 WL Cont. 11.188 Ac.  
P.R.O. 1.013 Ac.

102A WL Cont. 10.956 Ac.  
P.R.O. 1.509 Ac.

Walter W. & Lula Rickenberg

102A T Cont. 0.262 Ac.

105 WL Cont. 19.321 Ac.  
P.R.O. 0.915 Ac.

Sylvia McCabe, L.E.  
Rowena McCabe, a.k.a.  
Rowena Vogel

I-25 Type 39  
WOVEN WIRE FENCE  
2676 LIN. FT.  
THIS SHEET

DATE	REMARKS
5-3-65	Completed
6-18-65	Added areas for 102WL, 102AWL, 102AT

105 WL

SYLVIA McCABE L.E.  
ROWENA McCABE AKA.  
ROWENA VOGEL

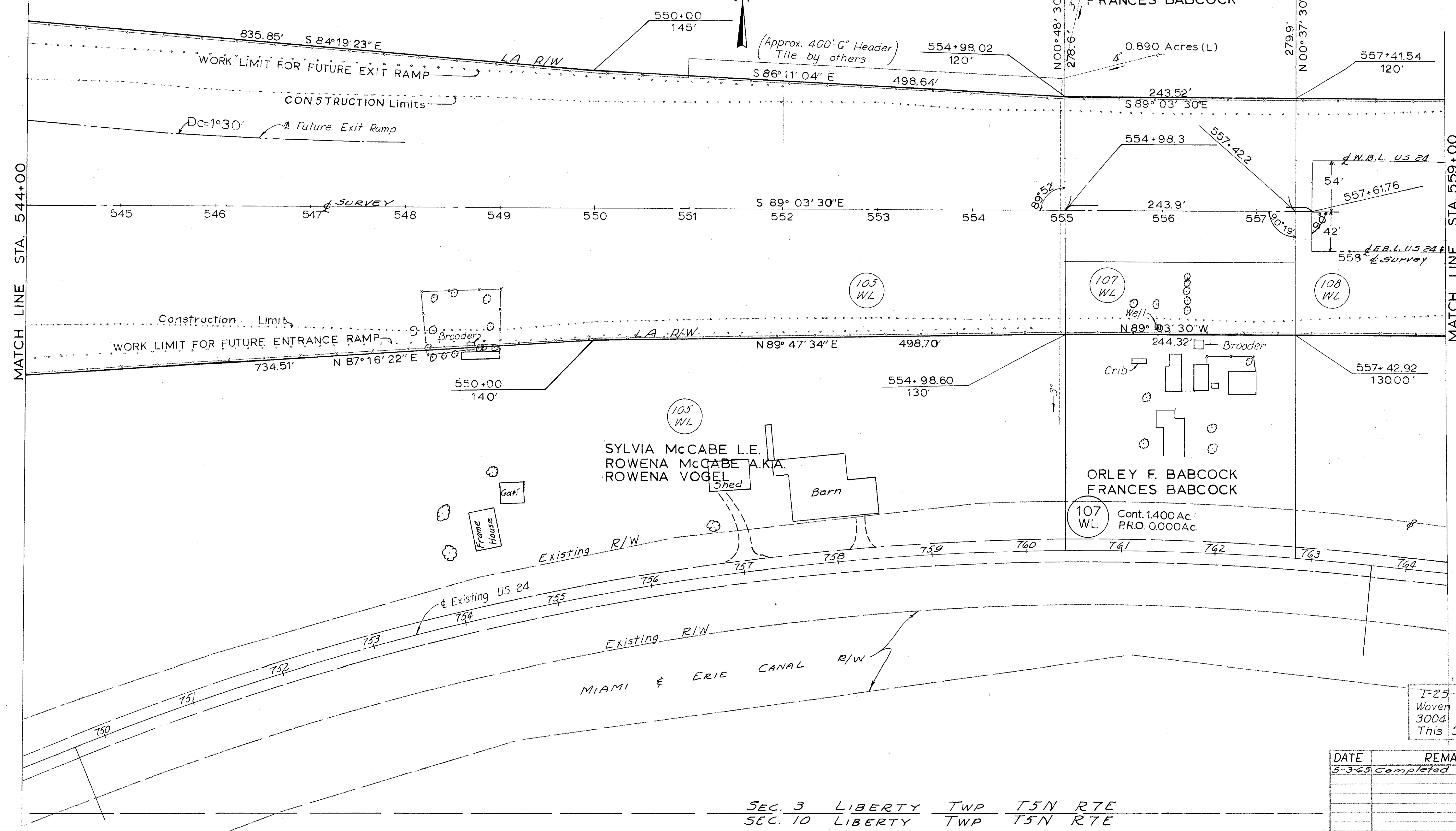
Cont. 19.321 Ac.  
P.R.O. 0.915 Ac.

FED. RD. DIVISION	STATE	PROJECT
2	OHIO	

327

HEN-6-11.73  
HEN-24-9.61  
R/W PLAN  
LIMITED ACCESS

28  
41



MATCH LINE STA. 544+00

MATCH LINE STA. 559+00

SYLVIA McCABE L.E.  
ROWENA McCABE A.K.A.  
ROWENA VOGEL

ORLEY F. BABCOCK  
FRANCES BABCOCK

107 WL  
Cont. 1.400 Ac.  
P.R.O. 0.000 Ac.

I-25 Type 39  
Woven Wire Fence  
3004 Lin. Ft.  
This Sheet

DATE	REMARKS
5-3-65	Completed

FED. RD. DIVISION	STATE	PROJECT	328
2	OHIO		

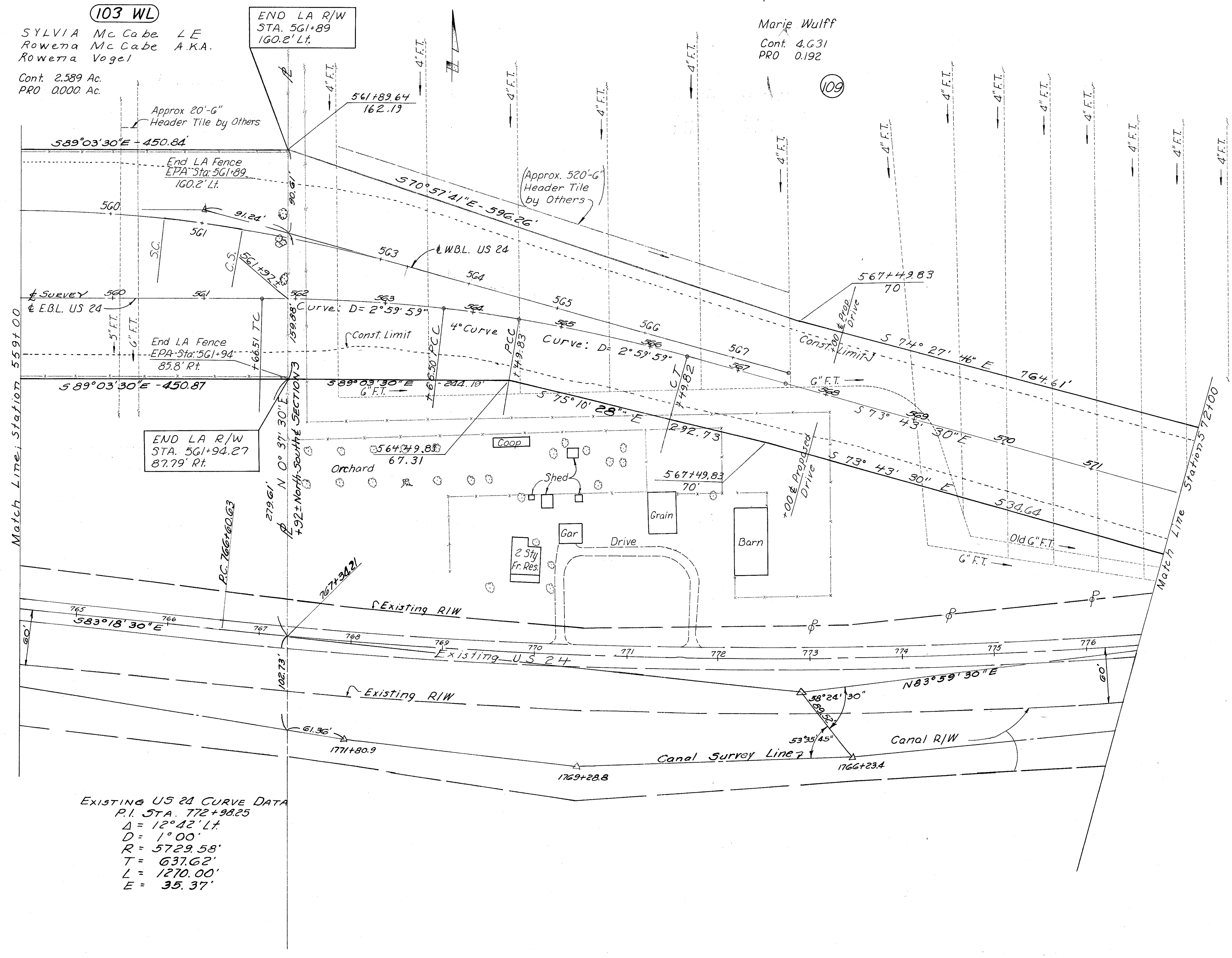
HEN-6-11.73  
 HEN-24-9.61  
 R/W PLAN  
 LIMITED ACCESS

**103 WL**  
 SYLVIA Mc Cabe LE  
 Rowena Mc Cabe A.K.A.  
 Rowenna Vogel  
 Cont. 2.589 Ac.  
 PRO 0.000 Ac.

Marie Wulff  
 Cont. 4.631  
 PRO 0.192

**PROPOSED CURVE DATA**  
 E.B. Lane P.I. STA. 564+09.62  
 W.B. Lane P.I. STA. 561+04.88  
 $\Delta = 15^{\circ}20'00''$  Rt.  $\theta_s = 6^{\circ}00'00''$   
 $D_c = 4^{\circ}00'00''$   $p = 2.62'$   
 $R = 1432.39'$   $k = 149.95'$   
 $L_c = 83.33'$   $x_c = 299.67'$   
 $L_s = 300.00'$   $y_c = 10.46'$   
 $T_s = 343.12'$   $LT = 200.11'$   
 $E_s = 15.57'$   $ST = 100.10'$   
 $CH = 299.85'$

**SUBSTITUTE CURVE**  
 $\Delta = 6^{\circ}00'$   $R = 1910.02'$   $T = 100.10'$



**EXISTING US 24 CURVE DATA**  
 P.I. STA. 772+98.25  
 $\Delta = 12^{\circ}42' Lt.$   
 $D = 1^{\circ}00'$   
 $R = 5729.58'$   
 $T = 637.62'$   
 $L = 1270.00'$   
 $E = 35.37'$

I-25 Type 39  
 Woven Wire Fence  
 583 Lin. Ft.  
 This Sheet

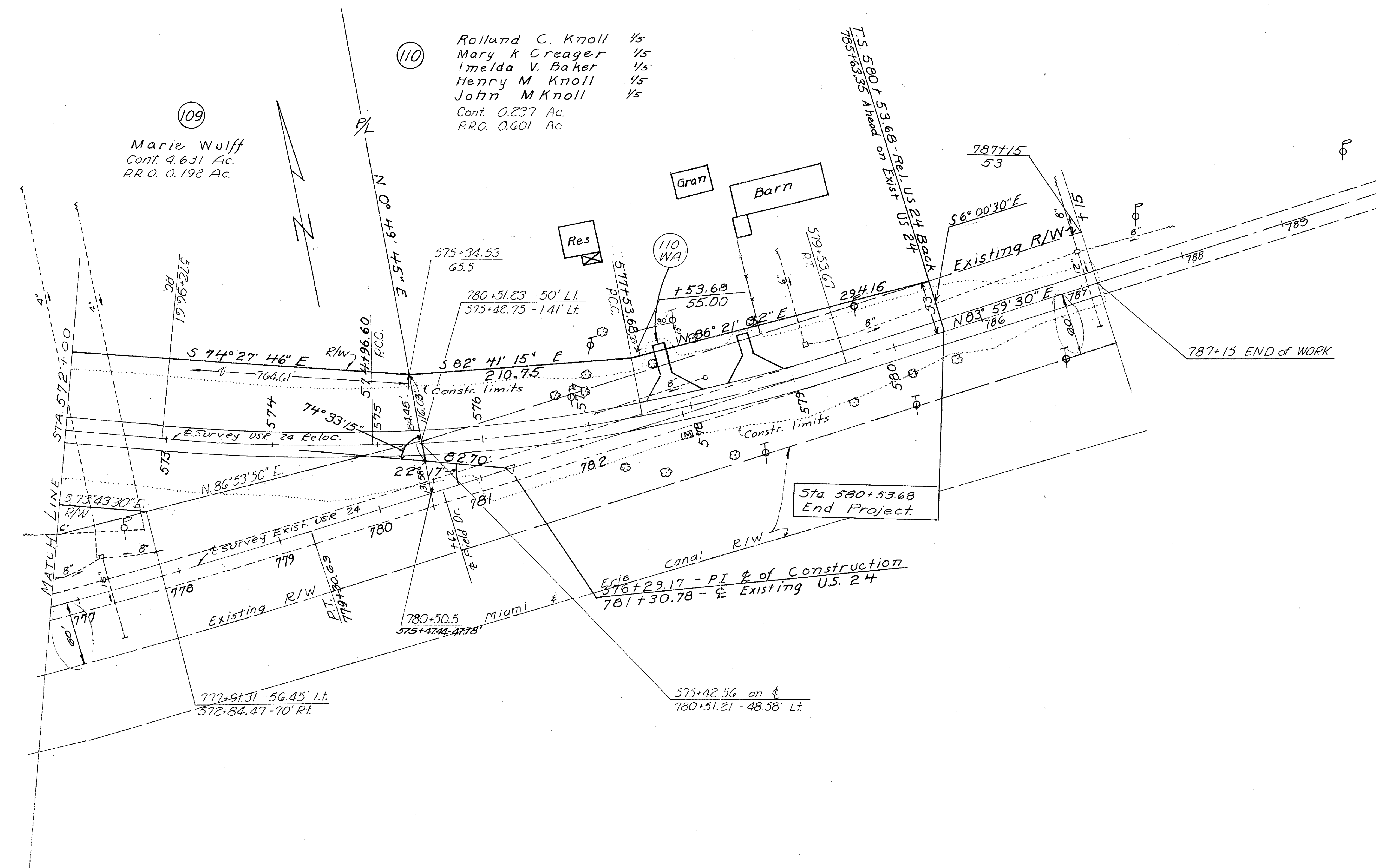
DATE	REMARKS
5-3-65	Completed
6-21-65	Curve Data added

FED. RD. DIVISION	STATE	PROJECT
2	OHIO	

329

HEN-6-11.73  
HEN-24-9.61

30  
41



110  
Rolland C. Knoll 1/5  
Mary K Creager 1/5  
Imelda V. Baker 1/5  
Henry M Knoll 1/5  
John M Knoll 1/5  
Cont. 0.237 Ac.  
P.R.O. 0.601 Ac.

109  
Marie Wulff  
Cont. 4.631 Ac.  
P.R.O. 0.192 Ac.

PROPOSED CURVE DATA  
P.I. STA. 576 + 29.17  
 $\Delta = 22^\circ 17' 00''$  Lt.  $\theta_s = 6^\circ 00' 00''$   
 $D_c = 4^\circ 00' 00''$  p = 2.62'  
 $R = 1432.39'$  k = 149.95'  
 $L_c = 257.08'$   $X_c = 299.67'$   
 $L_s = 300.00'$   $Y_c = 10.46'$   
 $T_s = 432.57'$  LT = 200.11'  
 $E_s = 30.20'$  ST = 100.10'  
CH = 299.85

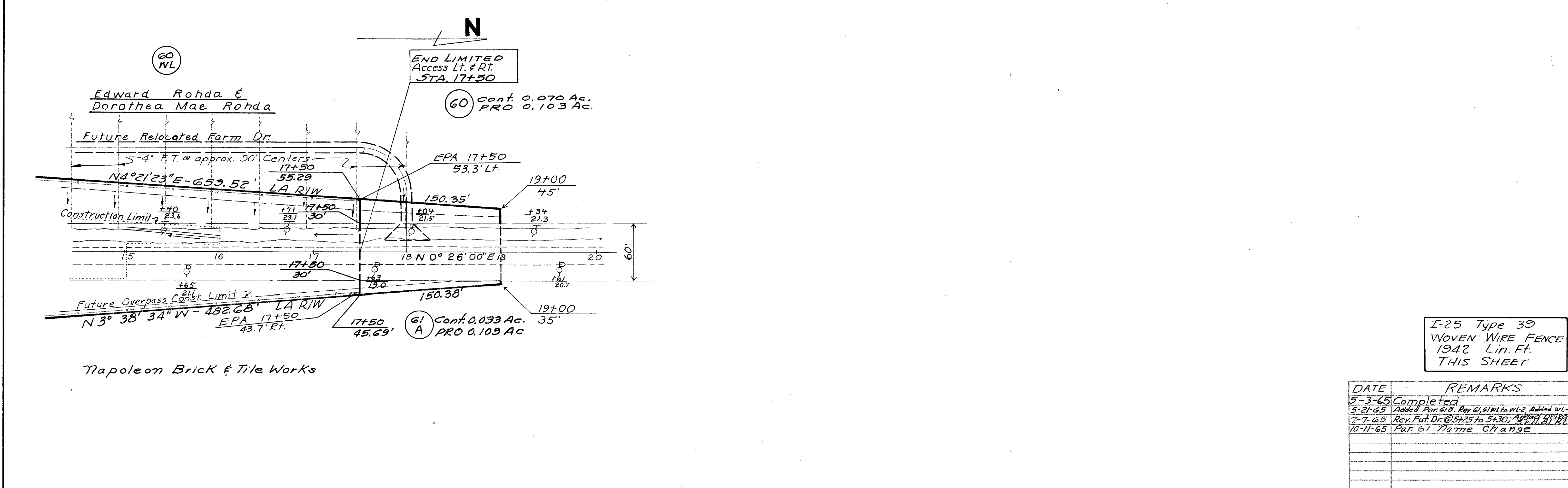
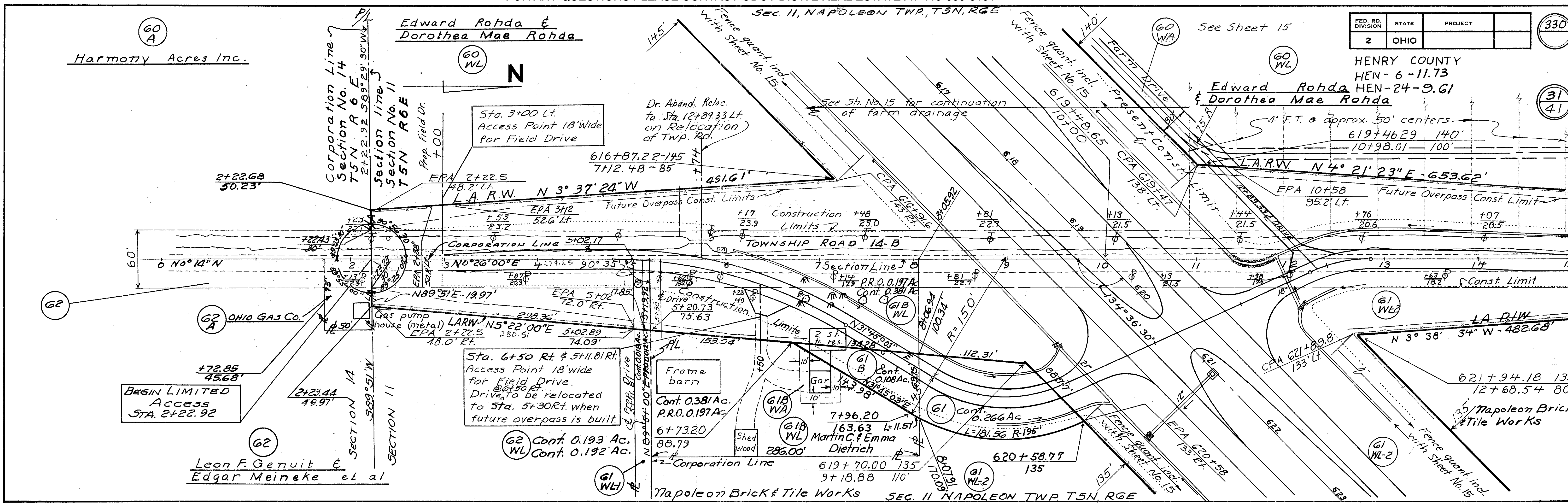
SUBSTITUTE CURVE  
 $\Delta = 6^\circ 00'$  R = 1910.02', T = 100.10'

SEC 3 LIBERTY TWP T5N R7E

NO FENCE  
ON THIS SHEET

DATE	REMARKS
5-3-65	Completed
6-21-65	Curve Data added

FED. RD. DIVISION	STATE	PROJECT	330
2	OHIO		



I-25 Type 39  
WOVEN WIRE FENCE  
1942 Lin. Ft.  
THIS SHEET

DATE	REMARKS
5-3-65	Completed
5-21-65	Added Par. 61B, Rev. 61 WL to WL-2, Added WL-1
7-7-65	Rev. Fut. Dr. @ 5425 to 5430; Added 61 WL-1
10-11-65	Par. 61 Name Change

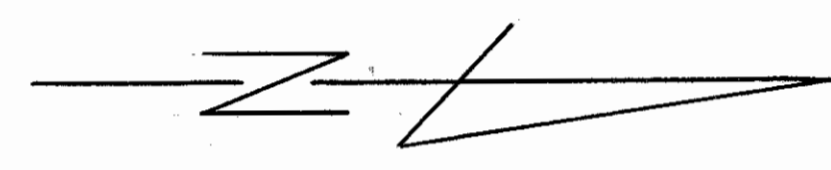
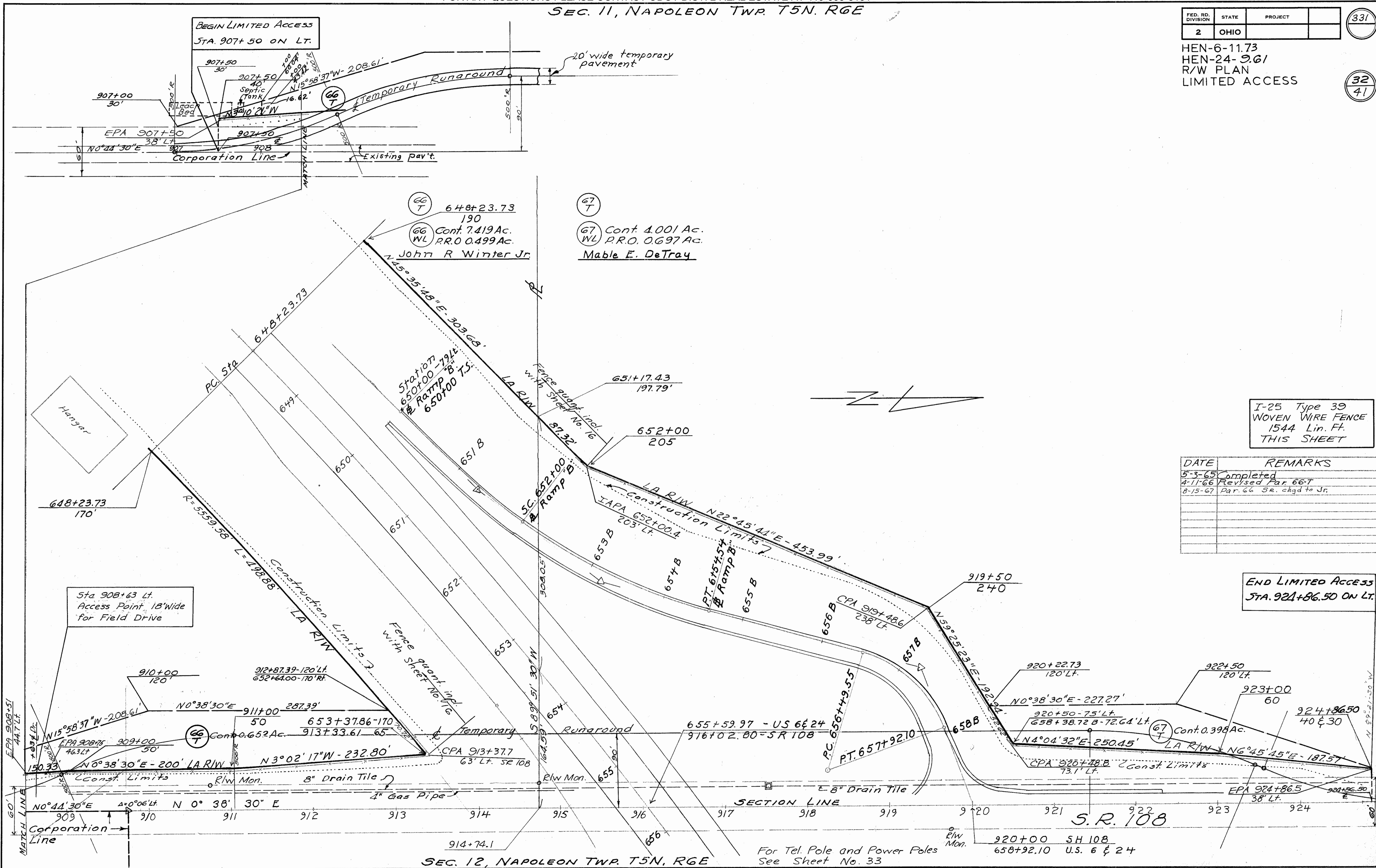
SEC. 11, NAPOLEON TWP. T5N. R6E

FED. RD. DIVISION	STATE	PROJECT	
2	OHIO		

331

HEN-6-11.73  
 HEN-24-2.61  
 R/W PLAN  
 LIMITED ACCESS

32  
 41



I-25 Type 39  
 WOYEN WIRE FENCE  
 1544 Lin. Ft.  
 THIS SHEET

DATE	REMARKS
5-3-65	Completed
4-11-66	Revised Par. 66-T
8-15-67	Par. 66 5e. chgd to Jr.

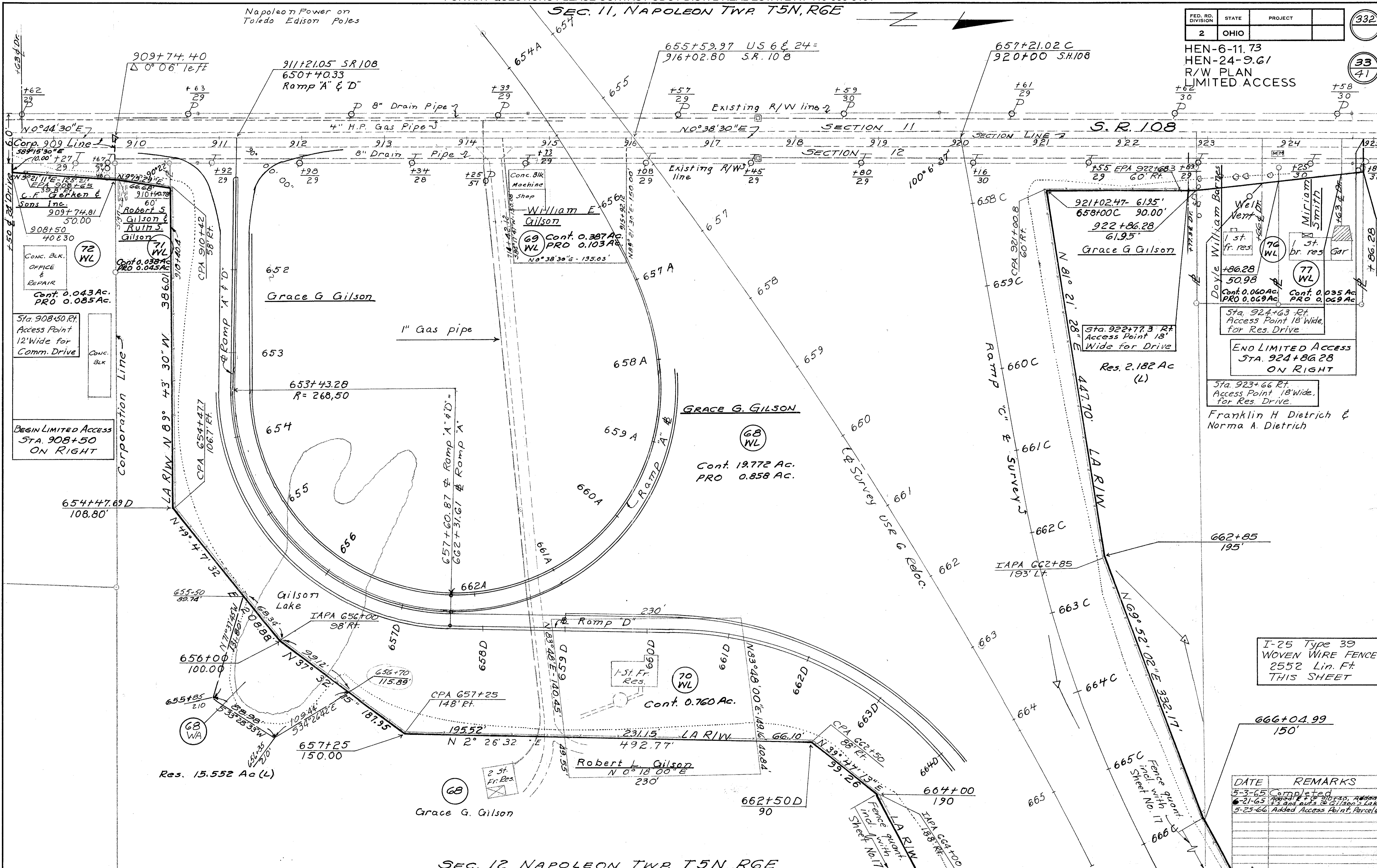
**END LIMITED ACCESS STA. 924+86.50 ON LT.**



SEC. 11, NAPOLEON TWP. T5N, R6E

FED. RD. DIVISION	STATE	PROJECT	332
2	OHIO		

HEN-6-11.73  
 HEN-24-9.61  
 R/W PLAN  
 LIMITED ACCESS



SEC. 12 NAPOLEON TWP. T5N, R6E

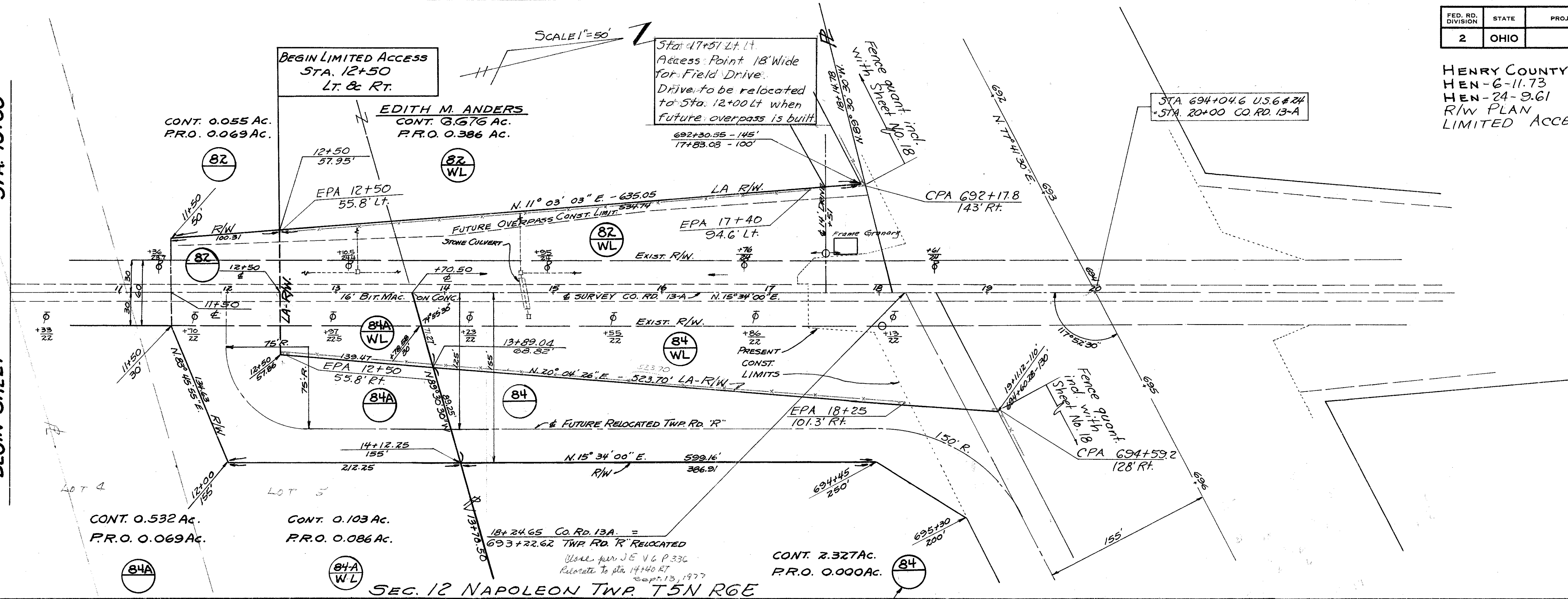
I-25 Type 39  
 WOVEN WIRE FENCE  
 2552 Lin. Ft.  
 THIS SHEET

DATE	REMARKS
5-3-65	Completed
6-21-65	Added 2 to 90 ft. 25' and out to Gilson's Lake
5-25-66	Added Access Point, Parcel 68

FED. RD. DIVISION	STATE	PROJECT	333
2	OHIO		

HENRY COUNTY  
HEN-6-11.73  
HEN-24-9.61  
R/W PLAN  
LIMITED ACCESS

BEGIN SHEET  
STA. 10+00

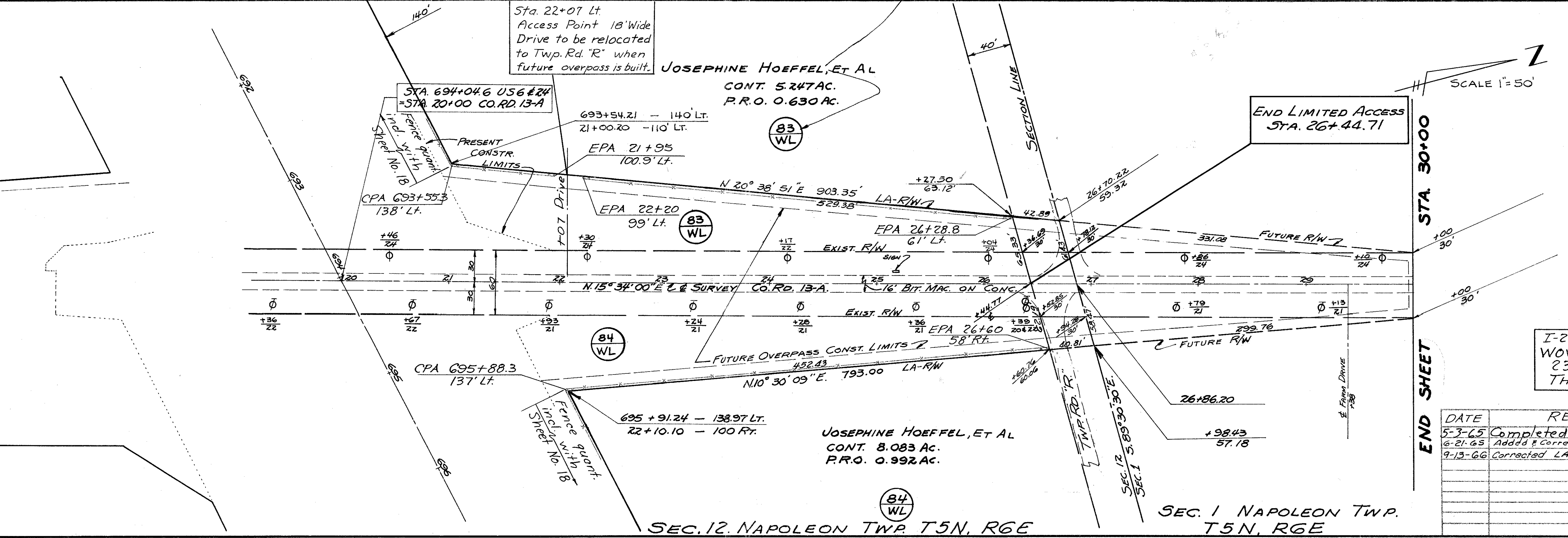


CONT. 0.055 AC.  
P.R.O. 0.069 AC. (82)

CONT. 0.532 AC.  
P.R.O. 0.069 AC. (84A)

CONT. 0.103 AC.  
P.R.O. 0.086 AC. (84A WL)

SEC. 12 NAPOLEON TWP T5N R6E



Sta. 22+07 Lt.  
Access Point 18' Wide  
Drive to be relocated  
to Twp. Rd. 'R' when  
future overpass is built.

JOSEPHINE HOFFEL, ET AL  
CONT. 5.247 AC.  
P.R.O. 0.630 AC. (83 WL)

JOSEPHINE HOFFEL, ET AL  
CONT. 8.083 AC.  
P.R.O. 0.992 AC. (84 WL)

SEC. 12 NAPOLEON TWP T5N, R6E

SEC. 1 NAPOLEON TWP.  
T5N, R6E

END SHEET  
STA. 30+00

I-25 Type 39  
WOVEN WIRE FENCE  
2394 Lin. Ft.  
THIS SHEET

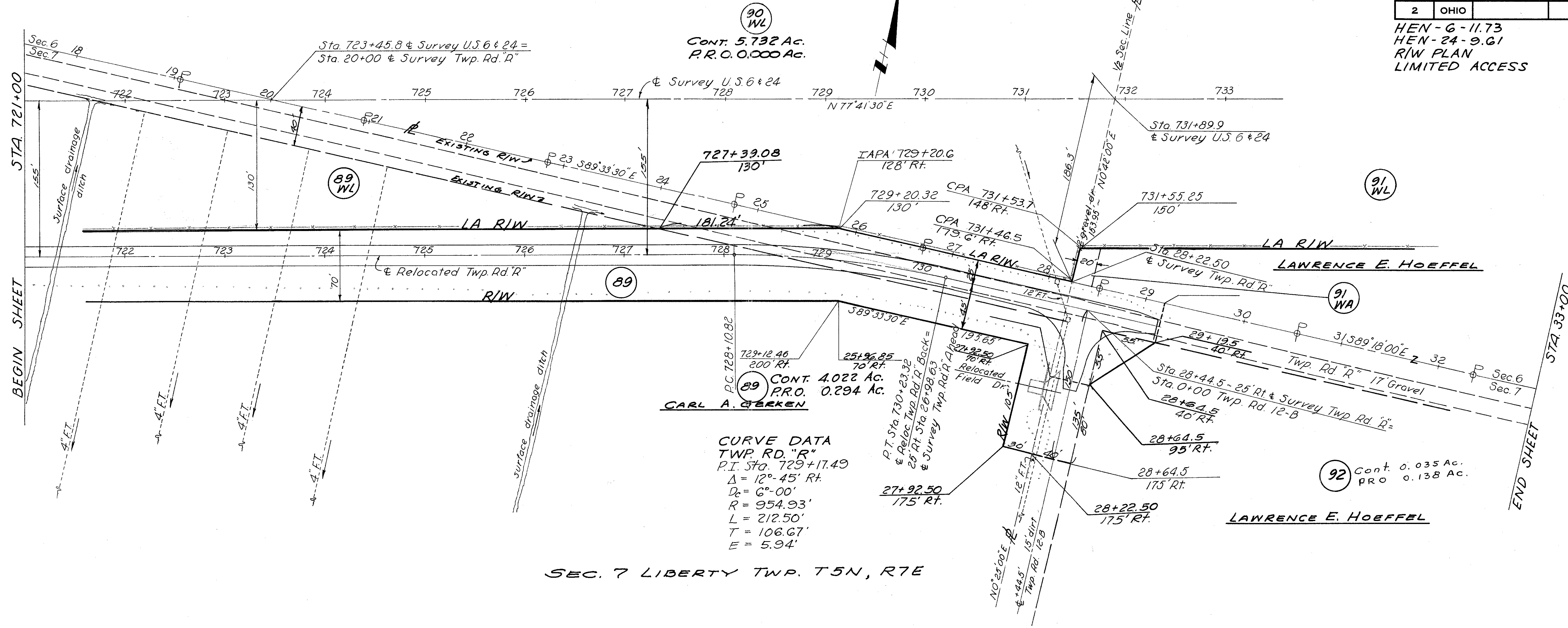
DATE	REMARKS
5-3-65	Completed
6-21-65	Added & Corrected +s and outs
9-13-66	Corrected LA R/W dist. per 84 WL

THOMAS SAXTON IRELAND & MILDRED IRELAND SEC. 6 LIBERTY TWP. T5N, R7E

FED. RD. DIVISION	STATE	PROJECT
2	OHIO	

HEN-6-11.73  
HEN-24-9.61  
R/W PLAN  
LIMITED ACCESS

334  
35  
41



**CURVE DATA**  
TWP. RD. "R"  
P.I. Sta. 729+17.49  
Δ = 12°-45' Rt  
Dc = 6°-00'  
R = 954.93'  
L = 212.50'  
T = 106.67'  
E = 5.94'

INTERSECTION OF TWP ROAD "R"  
WITH TWP ROAD 12-B

I-25 Type 39  
WOVEN WIRE FENCE  
included with  
SHEET NO. 19

DATE	REMARKS
5-3-65	Completed

TWP. RD. "R"

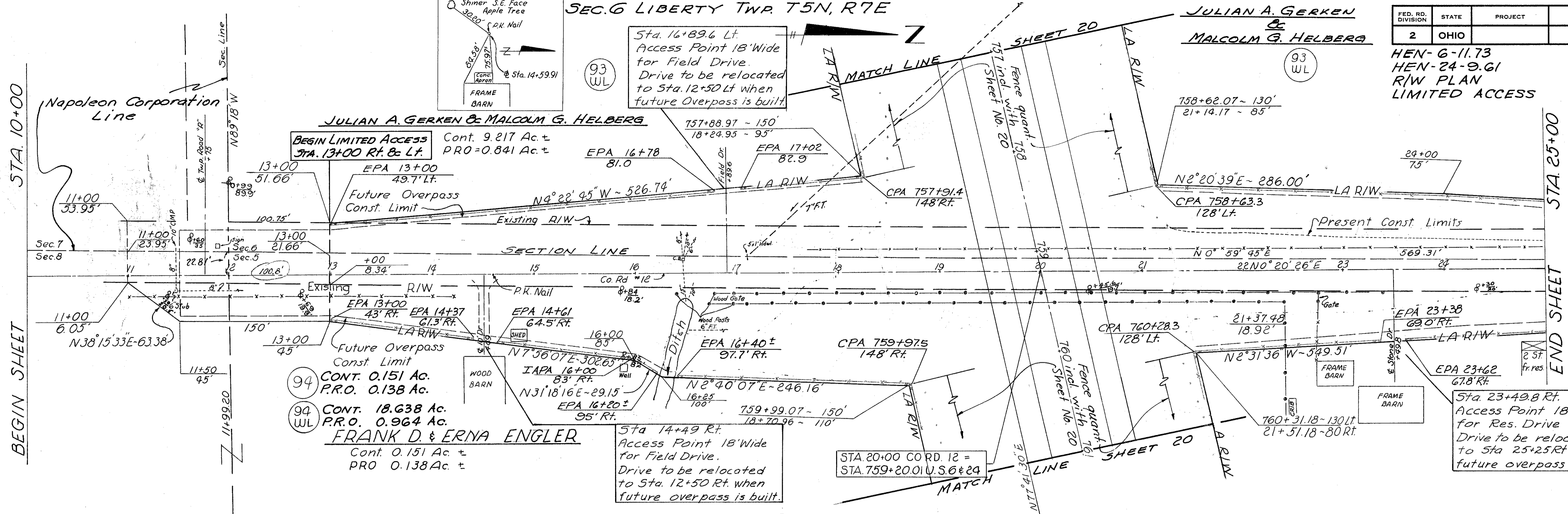
SEC. 6 LIBERTY TWP. T5N, R7E

FED. RD. DIVISION	STATE	PROJECT	335
2	OHIO		

JULIAN A. GERKEN & MALCOLM G. HELBERG

HEN-6-11.73  
HEN-24-9.61  
R/W PLAN  
LIMITED ACCESS

36  
41

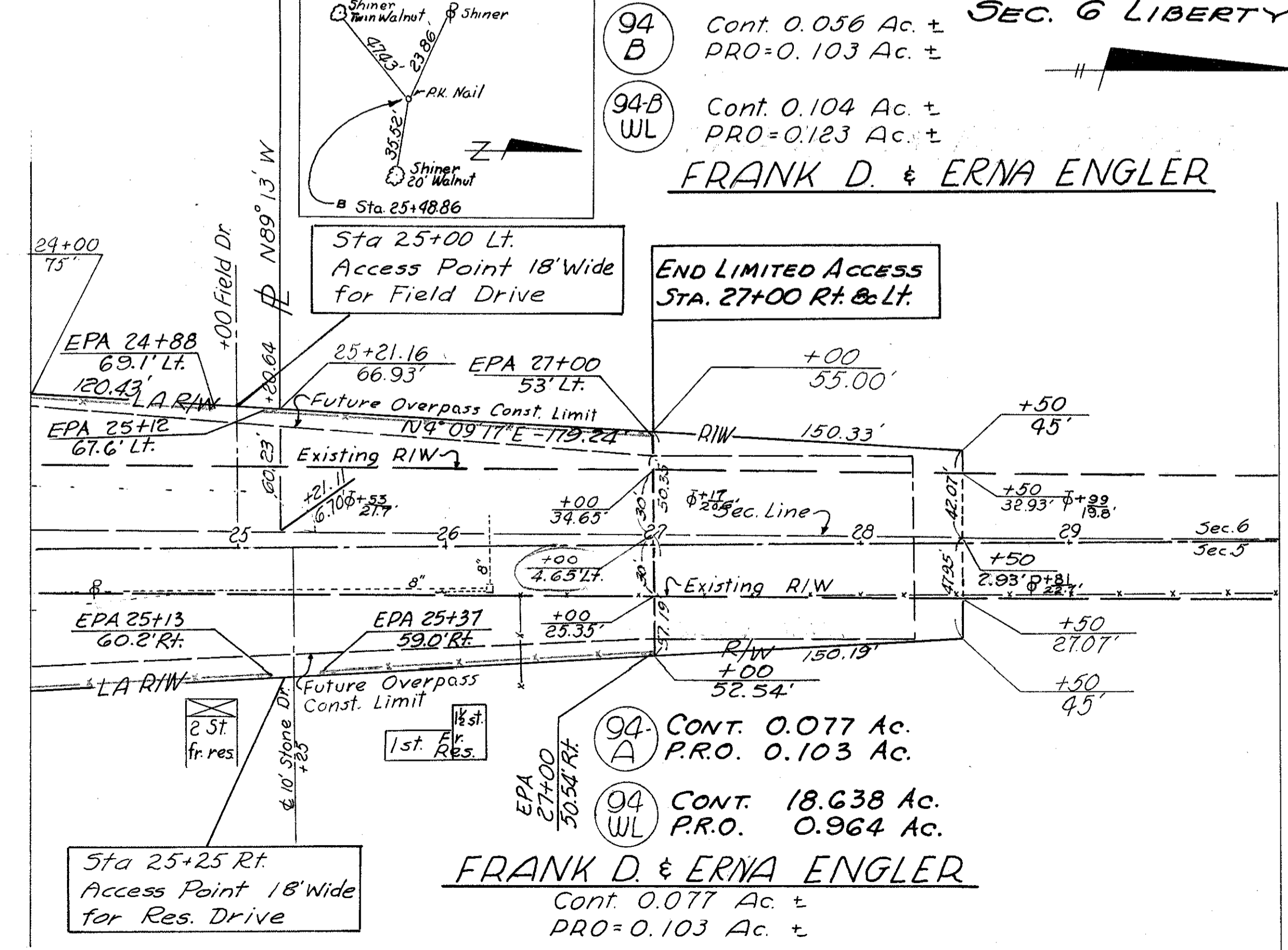


SEC. 5 LIBERTY TWP. T5N, R7E  
SEC. 6 LIBERTY TWP. T5N, R7E

94 B Cont. 0.056 Ac. ±  
PRO=0.103 Ac. ±

94-B WL Cont. 0.104 Ac. ±  
PRO=0.123 Ac. ±

FRANK D. & ERNA ENGLER



94 A Cont. 0.077 Ac.  
P.R.O. 0.103 Ac.

94 WL Cont. 18.638 Ac.  
P.R.O. 0.964 Ac.

FRANK D. & ERNA ENGLER  
Cont. 0.077 Ac. ±  
PRO=0.103 Ac. ±

I-25 Type 39  
WOVEN WIRE FENCE  
2125 Lin. Ft.  
THIS SHEET

DATE	REMARKS
5-3-65	Completed
6-22-65	Added necessary dimensions

SEC. 5 LIBERTY TWP. T5N, R7E

SEC. 5 LIBERTY TWP. T5N, R7E

WILLIAM H. SNYDER

97 Cont. 0.027 Ac. ±  
P.R.O. = 0.138 Ac. ±

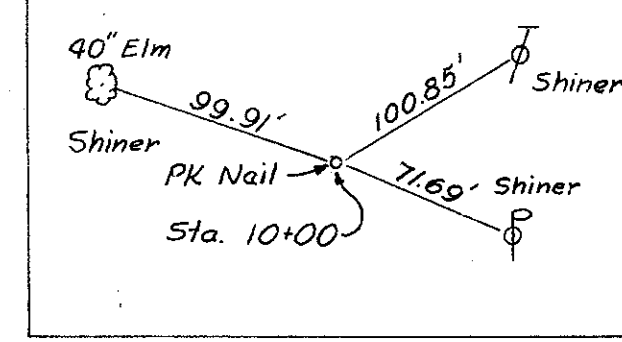
97 WL Cont. 13.936 Ac. ±  
P.R.O. = 1.154 Ac. ±

FED. RD. DIVISION	STATE	PROJECT	
2	OHIO		

HEN-6-11.73  
HEN-24-9.61  
R/W PLAN  
LIMITED ACCESS

336  
37  
41

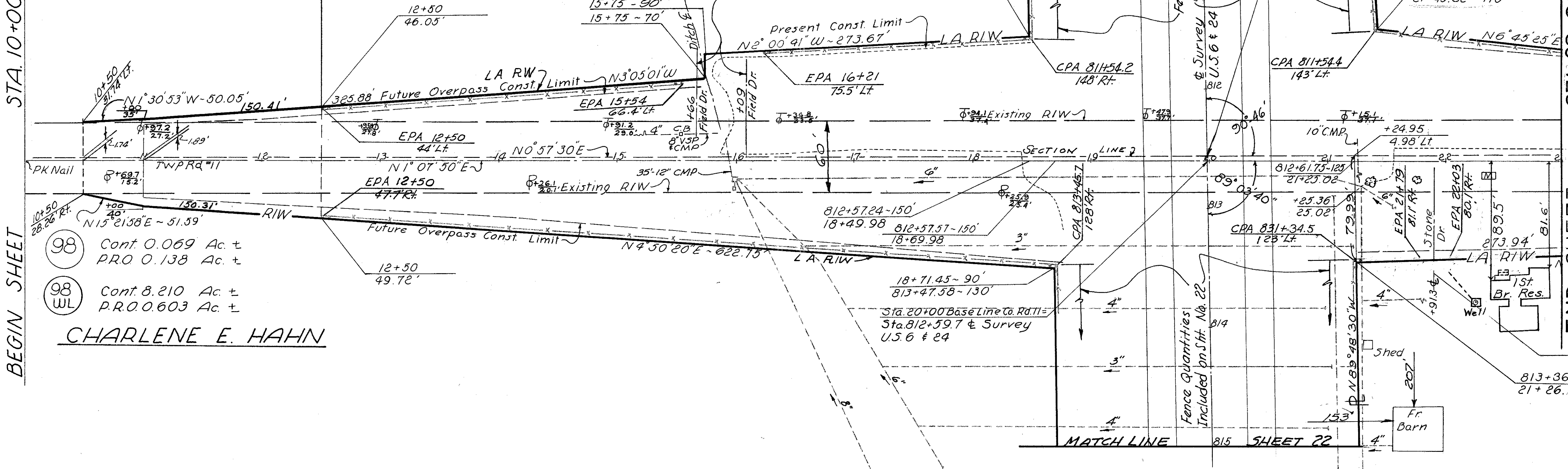
BEGIN SHEET  
STA. 10+00



BEGIN LIMITED ACCESS  
STA. 12+50 Rt. & Lt.

Sta. 15+66 & 16+09 Lt. Access Points will be relocated to Sta. 12+00 Lt. When the Overpass is built.

811+52.22 - 150'  
18+48.26 - 105'



98 Cont. 0.069 Ac. ±  
P.R.O. 0.138 Ac. ±

98 WL Cont. 8.210 Ac. ±  
P.R.O. 0.603 Ac. ±

CHARLENE E. HAHN

Sta. 21+91.3 Rt. Access Point 18' Wide, for Field Drive at Sta. 21+91.3 Rt. will be relocated to Sta. 23+00 Rt. when overpass is built.

SEC. 4 LIBERTY TWP. T5N, R7E

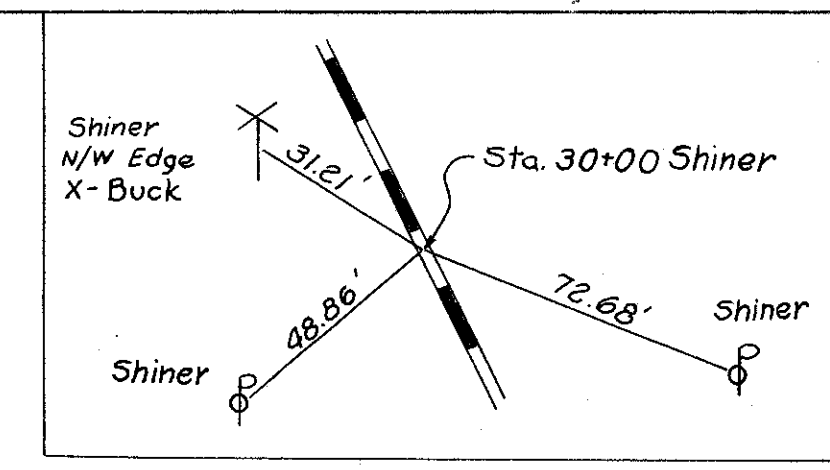
SEC. 5 LIBERTY TWP. T5N, R7E

WILLIAM H. SNYDER

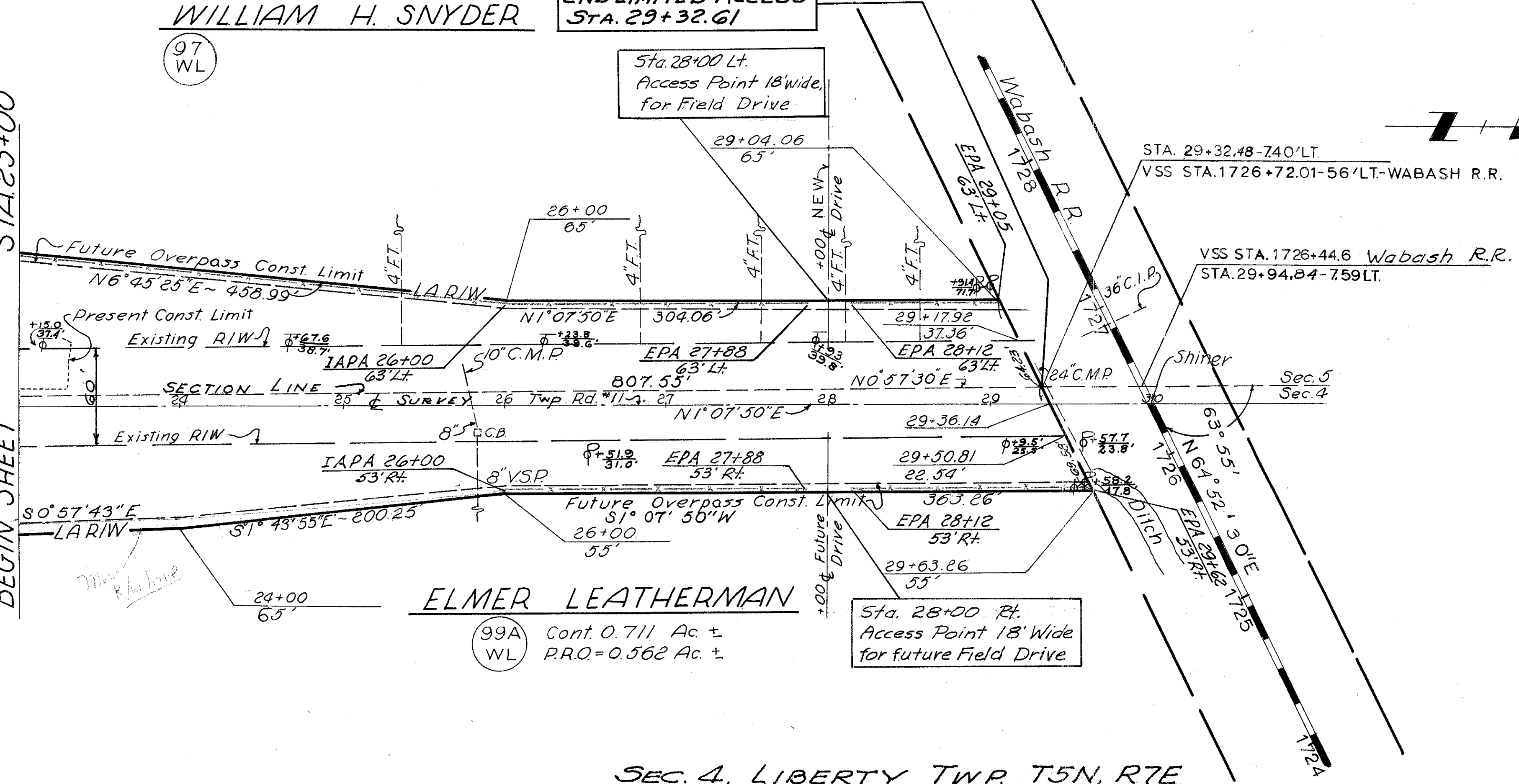
END LIMITED ACCESS  
STA. 29+32.61

97 WL

Sta. 28+00 Lt. Access Point 18' Wide, for Field Drive



BEGIN SHEET  
STA. 23+00



STA. 29+32.48-740' Lt.  
VSS STA. 1726+72.01-56' Lt.-WABASH R.R.

VSS STA. 1726+44.6 Wabash R.R.  
STA. 29+94.84-759' Lt.

ELMER LEATHERMAN

99A Cont. 0.711 Ac. ±  
WL P.R.O. = 0.562 Ac. ±

Sta. 28+00 Rt. Access Point 18' Wide for future Field Drive

I-25 Type 39  
WOVEN WIRE FENCE  
2716 Lin. Ft.  
THIS SHEET

DATE	REMARKS
5-3-65	Completed
6-22-65	Add Dimensions @ 10:50 & of RR
10-6-65	Changed R/W @ 9:50 AWA-C.E.S.

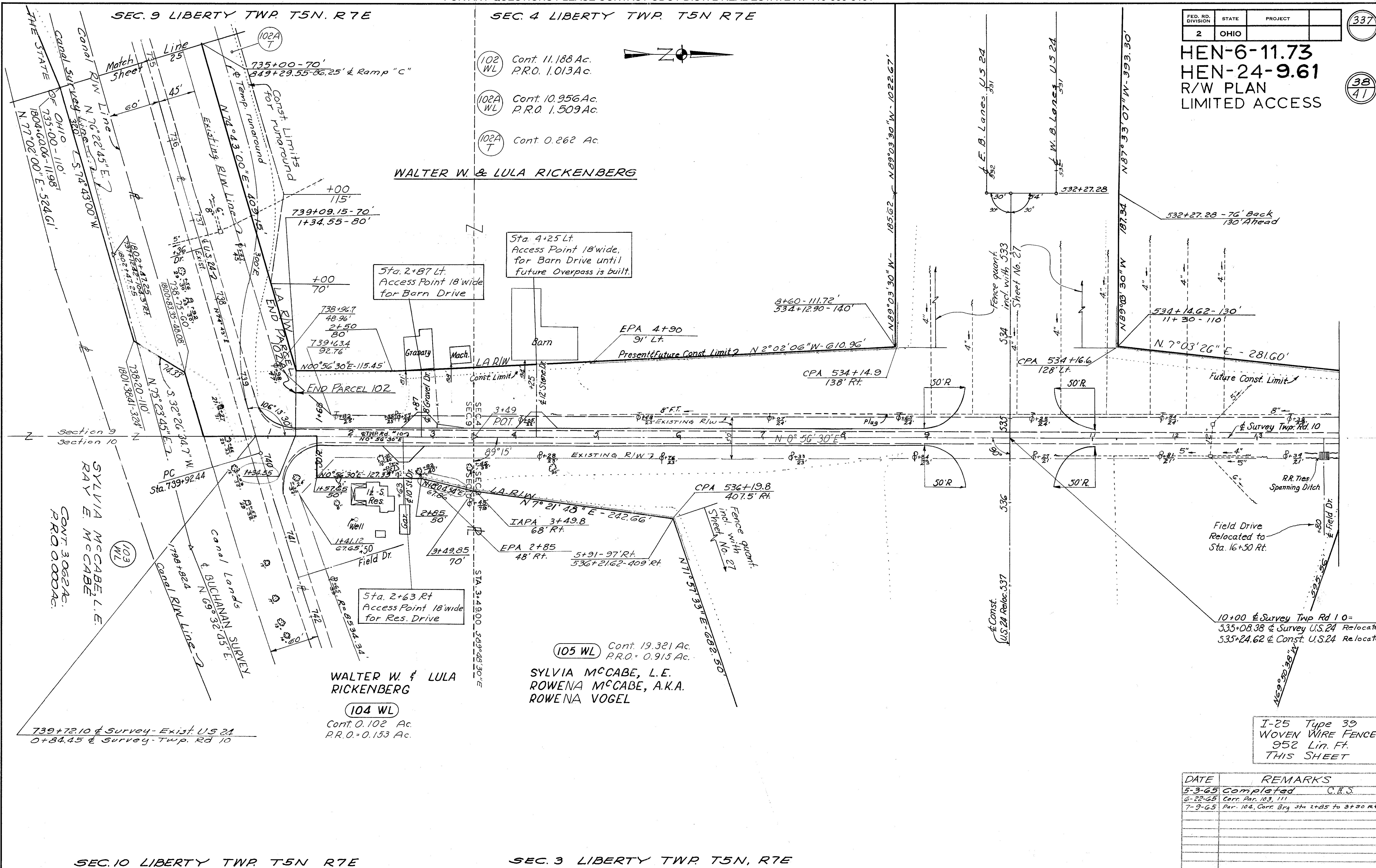
SEC. 4, LIBERTY TWP. T5N, R7E

TOWNSHIP ROAD #11

FED. RD. DIVISION	STATE	PROJECT	
2	OHIO		

**HEN-6-11.73**  
**HEN-24-9.61**  
 R/W PLAN  
 LIMITED ACCESS

337  
 38  
 41



102 WL Cont. 11.188 Ac.  
 P.R.O. 1.013 Ac.  
 102A WL Cont. 10.956 Ac.  
 P.R.O. 1.509 Ac.  
 102A T Cont. 0.262 Ac.

WALTER W. & LULA RICKENBERG

Sta. 4+25 Lt.  
 Access Point 18' wide,  
 for Barn Drive until  
 future Overpass is built.

Sta. 2+87 Lt.  
 Access Point 18' wide  
 for Barn Drive

Sta. 2+63 Rt.  
 Access Point 18' wide  
 for Res. Drive

105 WL Cont. 19.321 Ac.  
 P.R.O. 0.915 Ac.

SYLVIA MCCABE, L.E.  
 ROWENA MCCABE, A.K.A.  
 ROWENA VOGEL

WALTER W. & LULA  
 RICKENBERG

104 WL

Cont. 0.102 Ac.  
 P.R.O. 0.153 Ac.

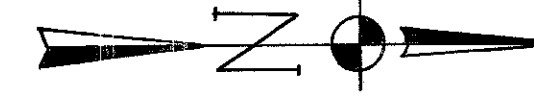
SYLVIA MCCABE, L.E.  
 RAY E. MCCABE  
 CONT. 3.062 AC.  
 P.R.O. 0.000 AC.

I-25 Type 39  
 WOVEN WIRE FENCE  
 952 Lin. Ft.  
 THIS SHEET

DATE	REMARKS
5-3-65	Completed C.E.S.
6-22-65	Corr. Par. 103, 111
7-9-65	Par. 104, Corr. Brg. sta 2+85 to 3+50 Rt.

FED. RD. DIVISION	STATE	PROJECT	338
2	OHIO		

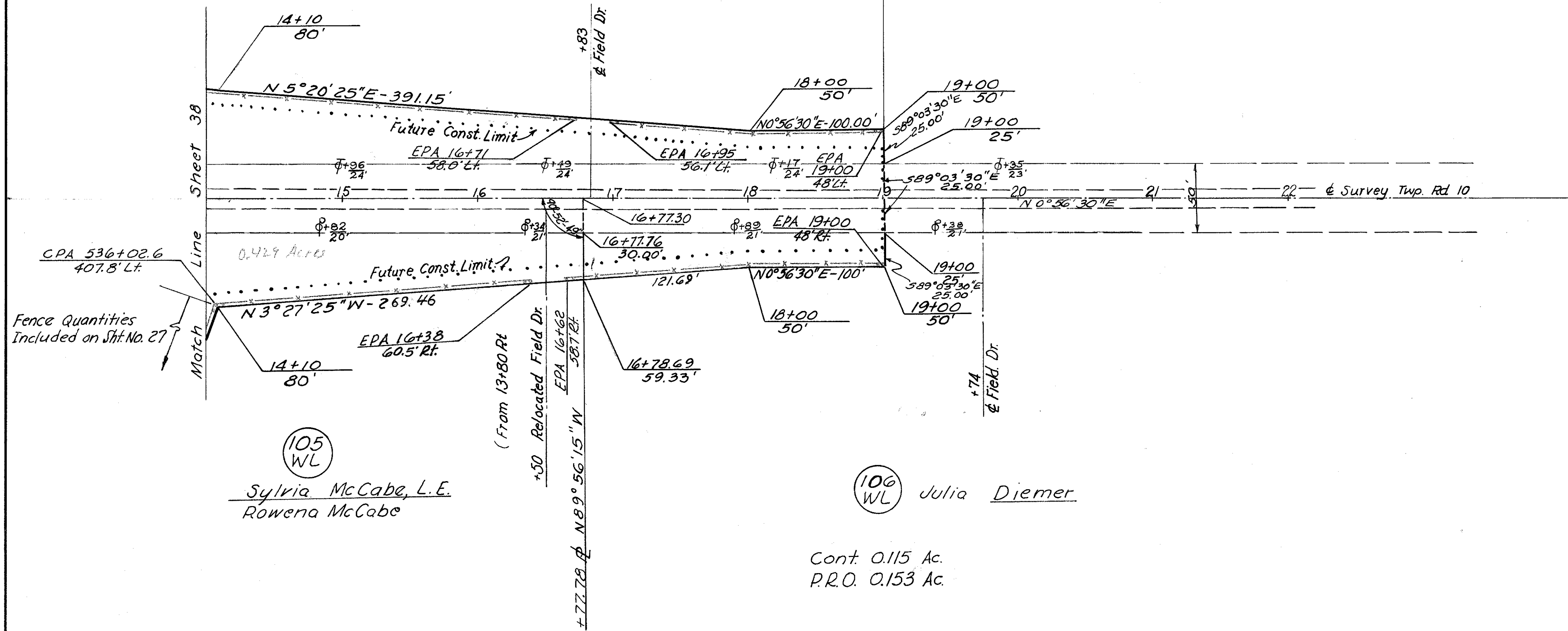
HEN-6-11.73  
 HEN-24-9.61  
 R/W PLAN  
 LIMITED ACCESS



102  
WL

Walter W. & Lula Rickenberg

End Limited Access  
 Rt. & Lt.  
 Sta. 19+00



105  
WL

Sylvia McCabe, L.E.  
 Rowena McCabe

100  
WL

Julia Diemer

Cont. 0.115 Ac.  
 P.R.O. 0.153 Ac.

I-25 Type 39  
 WOVEN WIRE FENCE  
 944 Lin Ft  
 THIS SHEET

DATE	REMARKS
5-3-65	Completed C.E.S.

JOHN R. WINTER, SR.

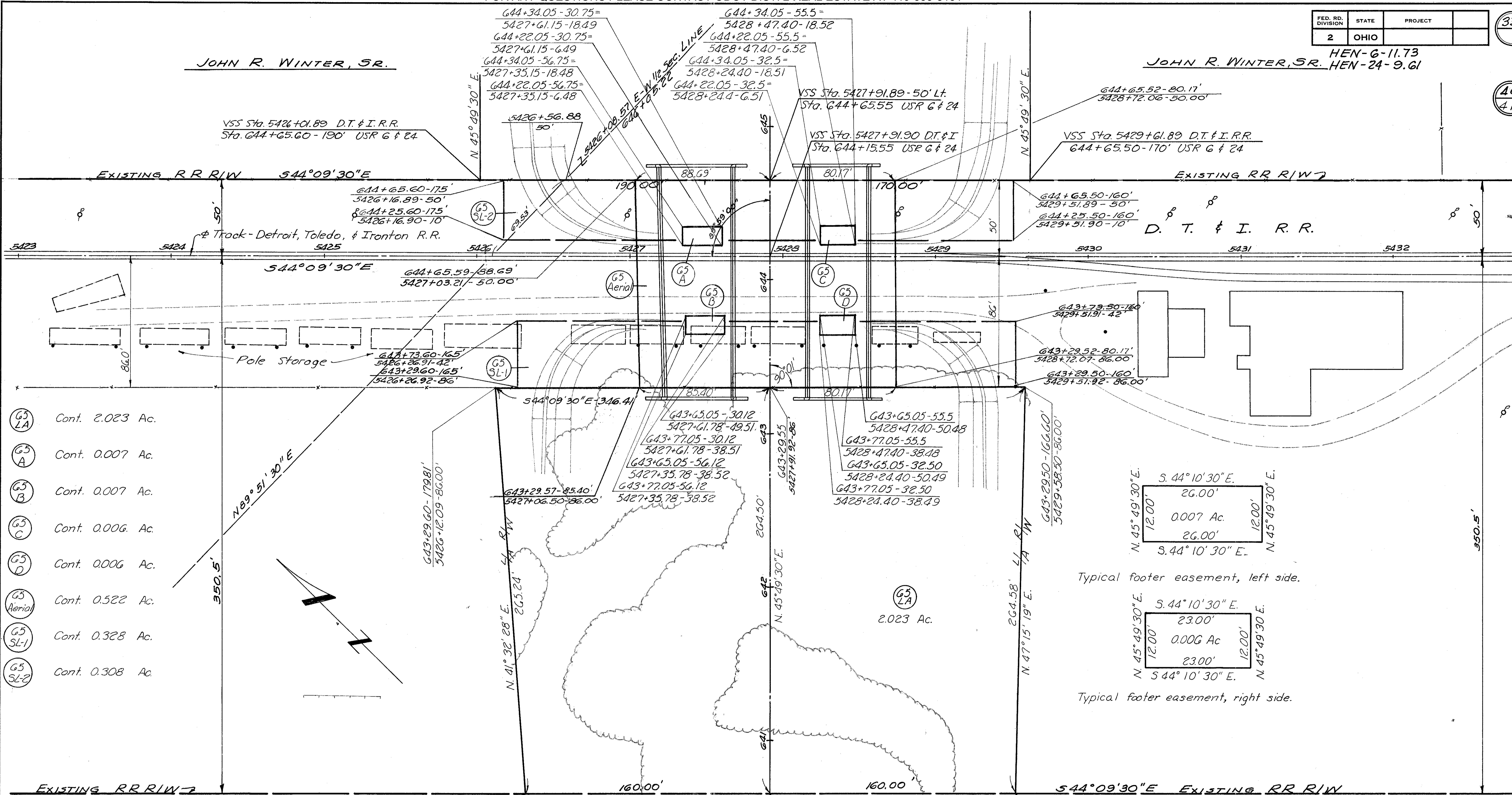
JOHN R. WINTER, SR. HEN-6-11.73  
HEN-24-9.61

VSS Sta. 5426+01.89 D.T. & I.R.R.  
Sta. 644+65.60-190' USR 6 & 24

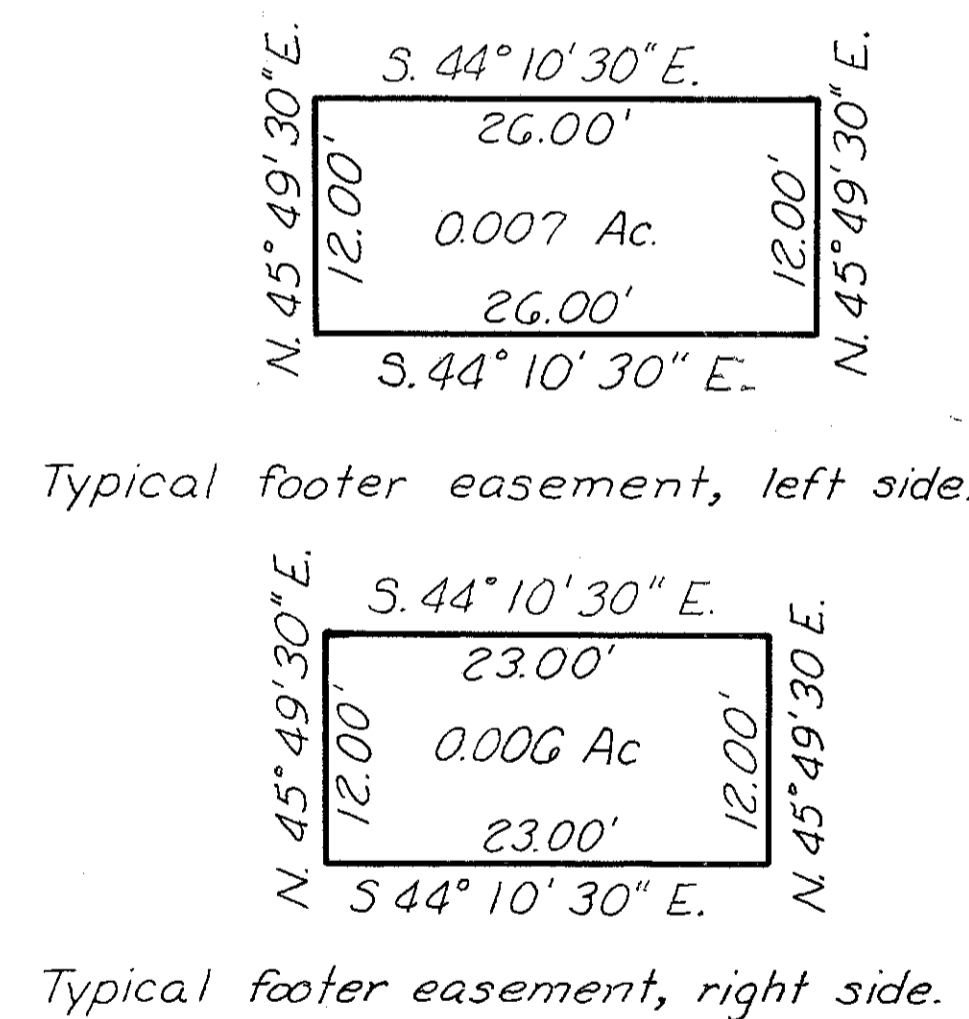
VSS Sta. 5427+91.89-50' Lt.  
Sta. 644+65.55 USR 6 & 24

VSS Sta. 5427+91.90 D.T. & I.  
Sta. 644+15.55 USR 6 & 24

VSS Sta. 5429+61.89 D.T. & I.R.R.  
644+65.50-170' USR 6 & 24



- G5 LA Cont. 2.023 Ac.
- G5 A Cont. 0.007 Ac.
- G5 B Cont. 0.007 Ac.
- G5 C Cont. 0.006 Ac.
- G5 D Cont. 0.006 Ac.
- G5 Aerial Cont. 0.522 Ac.
- G5 SL-1 Cont. 0.328 Ac.
- G5 SL-2 Cont. 0.308 Ac.



VSS Sta. 5426+32.00-350.5' Rt. D.T. & I.  
Sta. 640+65.10-160' USR 6 & 24

VSS Sta. 5427+92.00-350.5' Rt.  
Sta. 640+65.05 USR 6 & 24

VSS Sta. 5429+52.00-350.5' Rt. D.T. & I.  
Sta. 640+65.00-160' USR 6 & 24

FOSTER CANNING CO.

FOSTER CANNING CO.

**NOTE**

Valuation Survey Stations shown hereon are referred to those shown on V.1-OHIO M.5 right of way and track map, Detroit, Toledo, & Ironton Railroad.

FRED H. & AGNES B. DIETRICH

DATE	REMARKS
5-3-65	Completed
6-22-65	Added to Easements For SL-1 & SL-2

PLAN SHOWING  
HIGHWAY RIGHT OF WAY EASEMENTS  
REQUIRED AT  
DETROIT, TOLEDO, & IRONTON RAILROAD

R/W PLAN, D.T. & I. R.R.

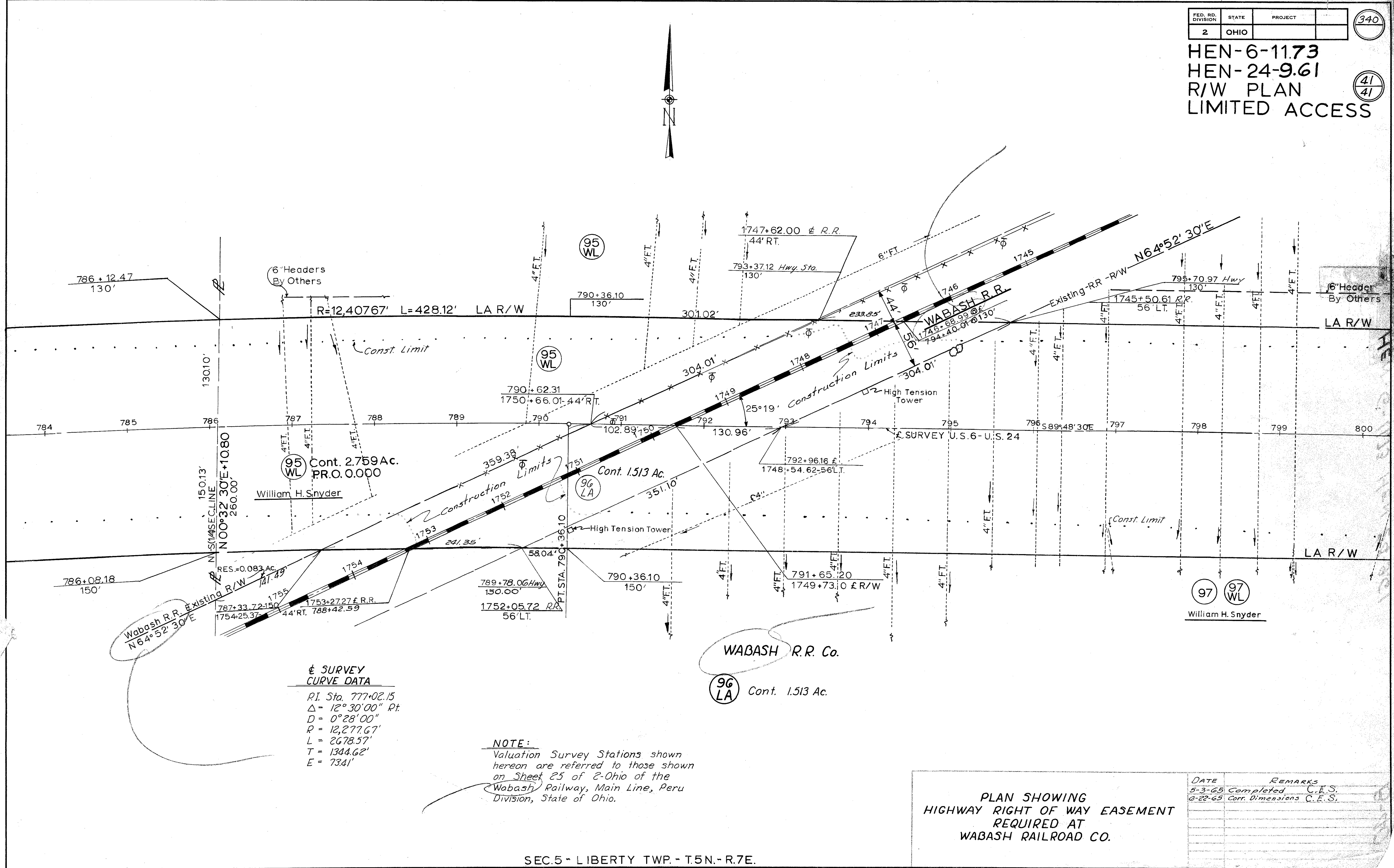
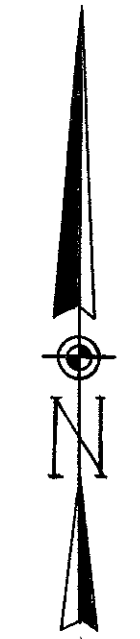


FED. RD. DIVISION	STATE	PROJECT
2	OHIO	

340

HEN-6-11.73  
 HEN-24-9.61  
 R/W PLAN  
 LIMITED ACCESS

41  
41



**U.S. SURVEY CURVE DATA**  
 P.I. Sta. 777+02.15  
 $\Delta = 12^{\circ} 30' 00''$  Rt.  
 $D = 0^{\circ} 28' 00''$   
 $R = 12,277.67'$   
 $L = 2678.57'$   
 $T = 1344.62'$   
 $E = 7341'$

**NOTE:**  
 Valuation Survey Stations shown hereon are referred to those shown on Sheet 25 of 2-Ohio of the Wabash Railway, Main Line, Peru Division, State of Ohio.

**PLAN SHOWING HIGHWAY RIGHT OF WAY EASEMENT REQUIRED AT WABASH RAILROAD CO.**

DATE	REMARKS
5-3-65	Completed C.E.S.
6-22-65	Corr. Dimensions C.E.S.

SEC. 5 - LIBERTY TWP. - T. 5 N. - R. 7 E.

WABASH R.R.