

ESIGN DESIGNATION

T(1988)- 4930  
 T(2008)- 6900  
 V- 690  
 30%  
 55  
 55M.P.H.

al Speed=  
 tional Classification = Principal Arterial (Rural)

UNDERGROUND UTILITIES  
 TWO WORKING DAYS  
 BEFORE YOU DIG  
 CALL 800-362-2764 (TOLL FREE)  
 OHIO UTILITIES PROTECTION SERVICE  
 NON-MEMBERS  
 MUST BE CALLED DIRECTLY

STATE OF OHIO  
 DEPARTMENT OF TRANSPORTATION

HEN-6-16.49

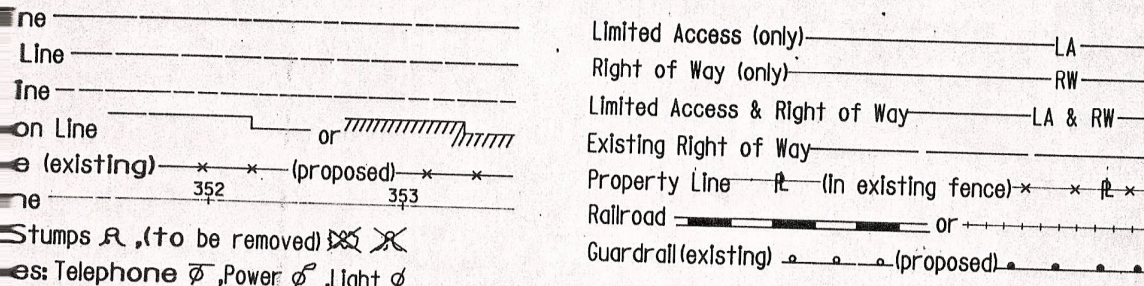
LIBERTY & HARRISON TOWNSHIPS

OHIO
FHWA REGION 5
FEDERAL PROJECT

HEN-6-16.49

#022460

CONVENTIONAL SIGNS



INDEX OF SHEETS

Title Sheet	1
Schematic Plan	2-3
Typical Sections	4-7
Drainage Details	8
Construction Details	9-12
General Notes	13-14
Pavement Calculations	15-17
Sub-Summaries	18-19
General Summary	20
US 6 Plan Sheets	21-29
SR 424 Plan Sheets	30
Cross Sections	31-44
Guardrail & Approach Slab Details	45-48
Structure Details	49-72
Traffic Control	73-87
Maintenance of Traffic Details	88-102
Right of Way	103

LINE DATA

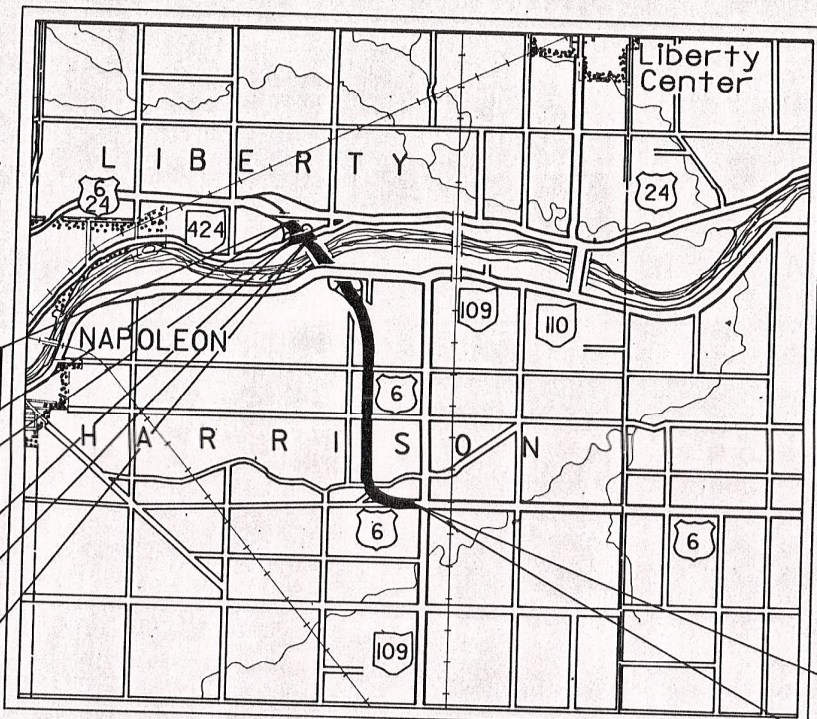
US-6  
 Begin Work Sta. 870+63.45  
 End Work Sta. 1049+00  
 Length of Work= 17,836.55 L.F.=3.38 ml.

SR 424 (Guardrail Only)  
 Begin Work Sta. 716+56  
 End Work Sta. 739+72.5  
 Length of Work= 2,316.50 L.F.=0.44 ml.

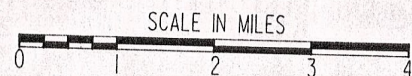
Plan Prepared By:  
 OHIO DEPARTMENT OF TRANSPORTATION  
 DISTRICT No. 2

Project:  
 Date of Letting 19\_\_ , Contract No. \_\_\_\_\_

Begin Work U.S. 6  
 Sta. 870+63.45  
 Begin Work S.R. 424  
 Sta. 716+56  
 End Work S.R. 424  
 Sta. 739+72.5  
 End Work U.S. 6  
 Sta. 1049+00




LOCATION MAP



Portion to be Improved \_\_\_\_\_  
 State and Federal Routes \_\_\_\_\_  
 Other Roads \_\_\_\_\_

SCALES



SUPPLEMENTAL SPECIFICATIONS	
853	6-26-78
956	6-26-78
850	2-25-86
852	6-10-87
952	12-14-88
802	5-4-88
847	10-17-83
947	10-17-83

SUPPLEMENTAL PRINTS OF STANDARD CONSTRUCTION DRAWINGS							
BP-5	10-1-87	HW-4A or B	4-1-80	MT-95.30	10-10-88	TC-35.10	8-29-84
BP-7	10-1-87	MT-97.10	4-29-88			TC-41.10	8-29-84
CB-2-2A&B	5-1-79	MT-99.10	1-14-86			TC-41.20	3-26-79
MH-1	12-18-84	MT-99.20	4-29-88			TC-42.10	8-19-77
GR-2B	2-5-82	MC-7	10-15-76			TC-42.20	3-26-79
GR-3	1-21-85	MC-9	1-30-84			TC-51.10	1-20-84
GR-3A	2-5-82					TC-51.11	1-20-84
GR-4	2-5-82	AS-1-81	11-27-81			TC-52.10	4-3-79
GR-4A	1-30-84	BR-1	5-29-79			TC-52.20	4-3-79
		SD-1-69(Sht.3)	6-12-69			TC-71.10	4-9-79
I-3A&B	4-1-80					TC-72.20	2-26-82

1989 SPECIFICATIONS

The standard specifications of the State of Ohio Department of Transportation, including changes and supplemental specifications listed in the proposal shall govern this improvement.

I hereby approve these plans and declare that the making of this improvement will not require the closing to traffic of the highway and that provisions for the maintenance and safety of traffic will be as set forth on the plans and estimates.

Approved \_\_\_\_\_  
 Date \_\_\_\_\_ District Deputy Director of Transportation

Approved \_\_\_\_\_  
 Date \_\_\_\_\_ Engineer, Bureau of Bridges and Structural Design

Approved \_\_\_\_\_  
 Date \_\_\_\_\_ Chief Engineer, Planning and Design

Approved \_\_\_\_\_  
 Date \_\_\_\_\_ Director, Department of Transportation

DEC 01 1989

DEPARTMENT OF TRANSPORTATION  
 FEDERAL HIGHWAY ADMINISTRATION

APPROVED:  
 DIVISION ADMINISTRATOR \_\_\_\_\_ DATE \_\_\_\_\_

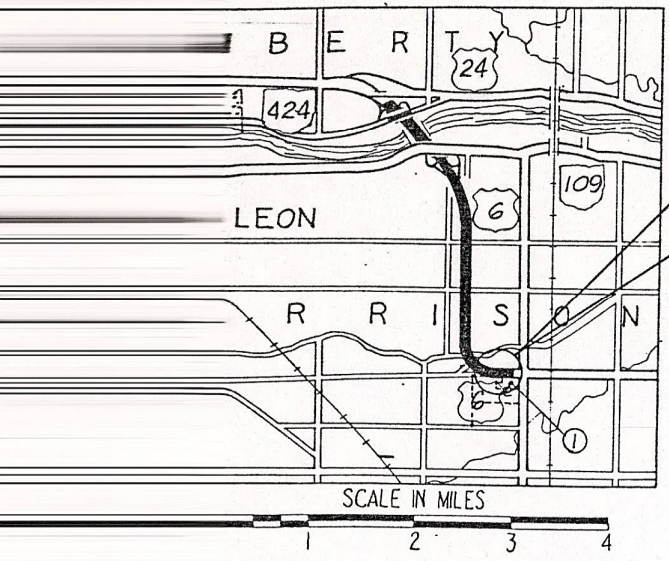


TOWNSHIP	COUNTY	STATE	PROJECT
5	OHIO		

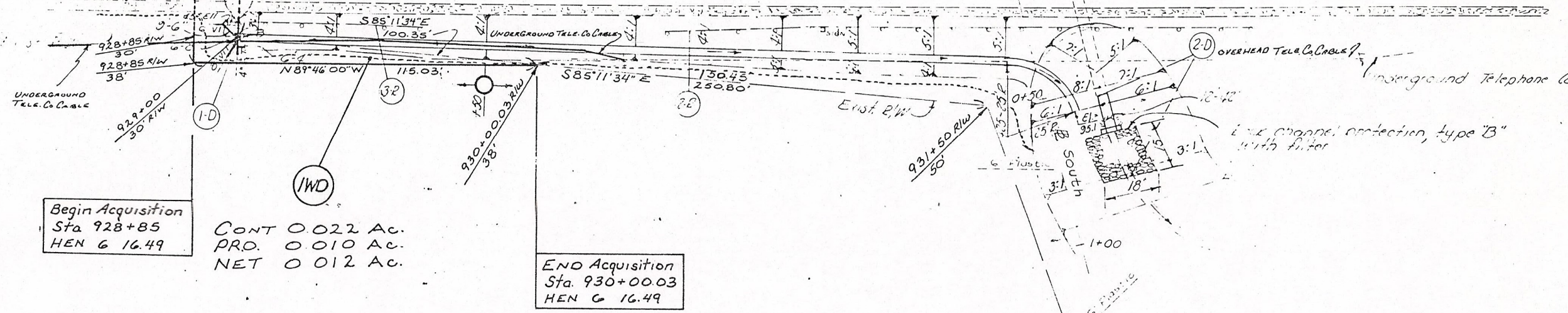
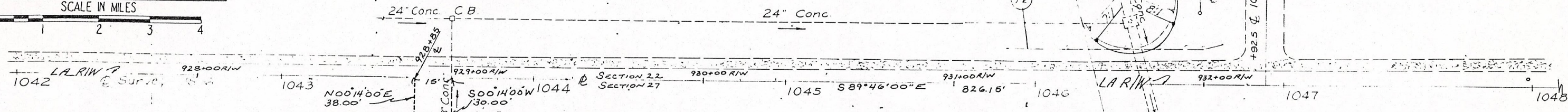
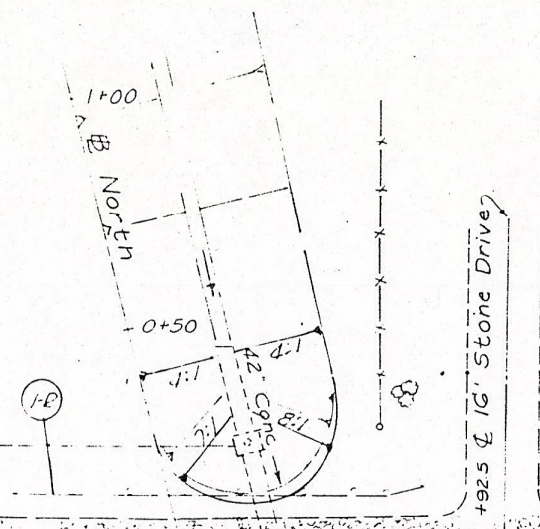
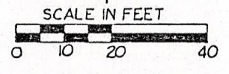
HEN-6-1649  
RIGHT OF WAY ONLY  
JOB No. 022460

#022460

HENRY COUNTY  
HARRISON TOWNSHIP  
NE 1/4, SECTION 27.  
T5N, R7E



HEN-6-1649  
Project Site

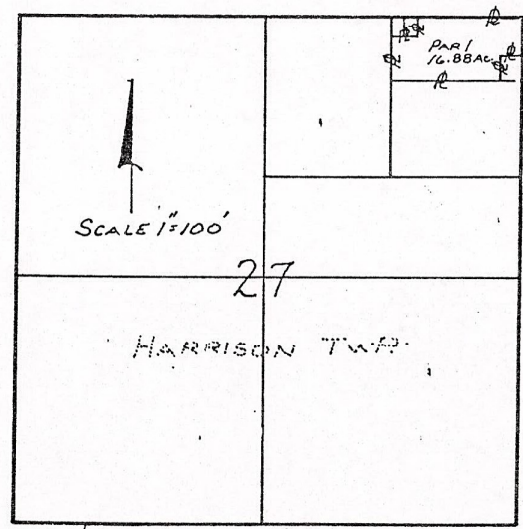


Begin Acquisition  
Sta 928+85  
HEN 6 16.49

CONT 0.022 AC.  
PRO. 0.010 AC.  
NET 0.012 AC.

END Acquisition  
Sta. 930+00.03  
HEN 6 16.49

VERNON OBERHAUS  
16.88 AC.



The locations of the underground utilities on these plans are as obtained from the owners of the utilities as required by Section 153.64 O.R.C.

Ohio Gas Company  
200 West High St.  
Bryan Ohio, 43506 -  
419-636-1117

Napoleon Water Works & Electric Light Plant  
Napoleon Ohio, 43545  
419-592-4010

Toledo Edison Company  
400 Third St.  
PO. Box 507  
Defiance Ohio, 43512

United Telephone Company  
114 East Elm St.  
Wauseon Ohio, 43567  
419-335-4526

AUG. 09 1991

RIGHT OF WAY SUMMARY

PAR. No.	OWNER	DEED RECORD		DEED AREA ACRES	TOTAL P.R.O. ACRES	TOTAL TAKE ACRES	P.R.O. IN TAKE ACRES	NET TAKE ACRES	RESIDUE ACRES	REMARKS
		VOL.	PAGE							
I-WD	VERNON OBERHAUS	221	813	16.88	1.835	0.022	0.010	0.012	16.858	BUILD C.B. RELOCATE DITCH

COMPLETION DATE 2-3-89

PARCEL No.	DATE	REMARKS

N.E. 1/4, SEC. 27, T5N, R7E, HARRISON TWP

ENGINE 44-12-88040-01



# STATE OF OHIO DEPARTMENT OF TRANSPORTATION

	OHIO
	FHWA REGION 5
	FEDERAL PROJECT

HEN-6-16.49

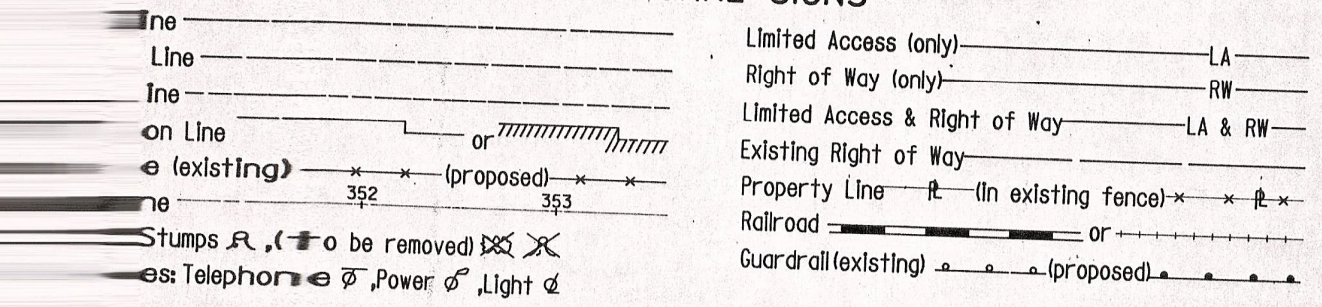
# 022460

## HEN-6-16.49

### LIBERTY & HARRISON TOWNSHIPS

UNDERGROUND UTILITIES  
TWO WORKING DAYS  
BEFORE YOU DIG  
CALL 800-362-2764 (TOLL FREE)  
OHIO UTILITIES PROTECTION SERVICE  
NON-MEMBERS  
MUST BE CALLED DIRECTLY

#### CONVENTIONAL SIGNS



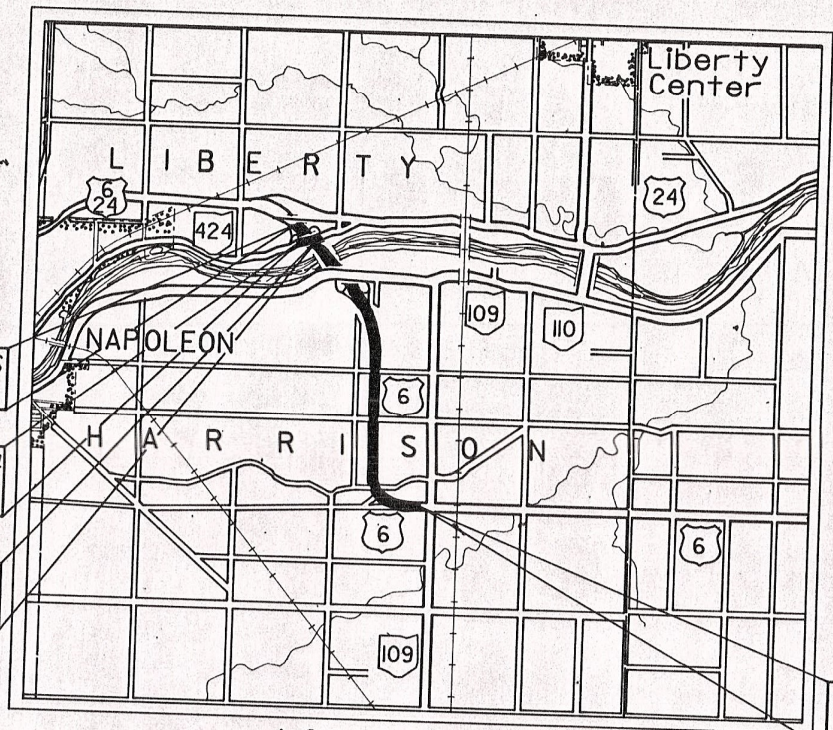
#### INDEX OF SHEETS

Title Sheet	1
Schematic Plan	2-3
Typical Sections	4-7
Drainage Details	8
Construction Details	9-12
General Notes	13-14
Pavement Calculations	15-17
Sub-Summaries	18-19
General Summary	20
US 6 Plan Sheets	21-29
SR 424 Plan Sheets	30
Cross Sections	31-44
Guardrail & Approach Slab Details	45-48
Structure Details	49-72
Traffic Control	73-87
Maintenance of Traffic Details	88-102
Right of Way	103

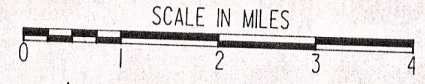
#### LINE DATA

US-6		
Begin Work	Sta. 870+63.45	
End Work	Sta. 1049+00	
Length of Work	17,836.55 L.F. = 3.38 ml.	
SR 424 (Guardrail Only)		
Begin Work	Sta. 716+56	
End Work	Sta. 739+72.5	
Length of Work	2,316.50 L.F. = 0.44 ml.	

Plan Prepared By:  
OHIO DEPARTMENT OF TRANSPORTATION  
DISTRICT No. 2




LOCATION MAP



Portion to be Improved \_\_\_\_\_  
State and Federal Routes \_\_\_\_\_  
Other Roads \_\_\_\_\_

#### SCALES



SUPPLEMENTAL SPECIFICATIONS	
853	6-26-78
956	6-26-78
850	2-25-86
852	6-10-87
952	12-14-88
802	5-4-88
847	10-17-83
947	10-17-83

SUPPLEMENTAL PRINTS OF STANDARD CONSTRUCTION DRAWINGS					
BP-5	10-1-87	HW-4A or B	4-1-80	MT-95.30	10-10-88
BP-7	10-1-87	MT-92.10	4-29-88		
CB-2-2A&B	5-1-79	MT-99.10	11-14-86		
MH-1	12-18-84	MT-99.20	4-29-88		
GR-2B	2-5-82	MC-7	10-15-76		
GR-3	1-21-85	MC-9	1-30-84		
GR-3A	2-5-82				
GR-4	2-5-82	AS-1-81	11-27-81		
GR-4A	1-30-84	BR-1	5-29-79		
		SD-1-69(Sht.3)	6-12-69		
I-3A&B	4-1-80				

#### 1989 SPECIFICATIONS

The standard specifications of the State of Ohio Department of Transportation, including changes and supplemental specifications listed in the proposal shall govern this improvement.

I hereby approve these plans and declare that the making of this improvement will not require the closing to traffic of the highway and that provisions for the maintenance and safety of traffic will be as set forth on the plans and estimates.

Approved \_\_\_\_\_  
Date \_\_\_\_\_ District Deputy Director of Transportation

Approved \_\_\_\_\_  
Date \_\_\_\_\_ Engineer, Bureau of Bridges and Structural Design

Approved \_\_\_\_\_  
Date \_\_\_\_\_ Chief Engineer, Planning and Design

Approved \_\_\_\_\_  
Date \_\_\_\_\_ Director, Department of Transportation

DEC 01 1989

DEPARTMENT OF TRANSPORTATION  
FEDERAL HIGHWAY ADMINISTRATION

APPROVED: \_\_\_\_\_  
DIVISION ADMINISTRATOR \_\_\_\_\_ DATE \_\_\_\_\_

Contract No. \_\_\_\_\_  
of Letting \_\_\_\_\_ 19\_\_ , Contract No. \_\_\_\_\_

SEAL



# STATE OF OHIO DEPARTMENT OF TRANSPORTATION

	OHIO
	FHWA REGION 5
	FEDERAL PROJECT

HEN-6-16.49

#022460

## HEN-6-16.49

### LIBERTY & HARRISON TOWNSHIPS

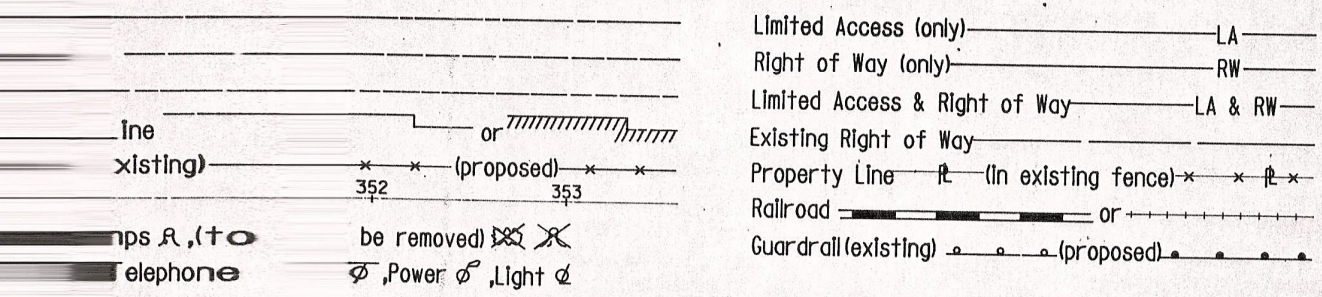
UNDERGROUND UTILITIES

TWO WORKING DAYS  
BEFORE YOU DIG

CALL 800-362-2764 (TOLL FREE)

OHIO UTILITIES PROTECTION SERVICE  
NON-MEMBERS  
MUST BE CALLED DIRECTLY

#### CONVENTIONAL SIGNS



#### INDEX OF SHEETS

General Sheet	1
Graphic Plan	2-3
Local Sections	4-7
Drainage Details	8
Construction Details	9-12
General Notes	13-14
Pavement Calculations	15-17
Sub-Summaries	18-19
General Summary	20
US 6 Plan Sheets	21-29
SR 424 Plan Sheets	30
Cross Sections	31-44
Guardrail & Approach Slab Details	45-48
Structure Details	49-72
Traffic Control	73-87
Maintenance of Traffic Details	88-102
Right of Way	103

#### LINE DATA

**US-6**

Begin Work Sta. 870+63.45

End Work Sta. 1049+00

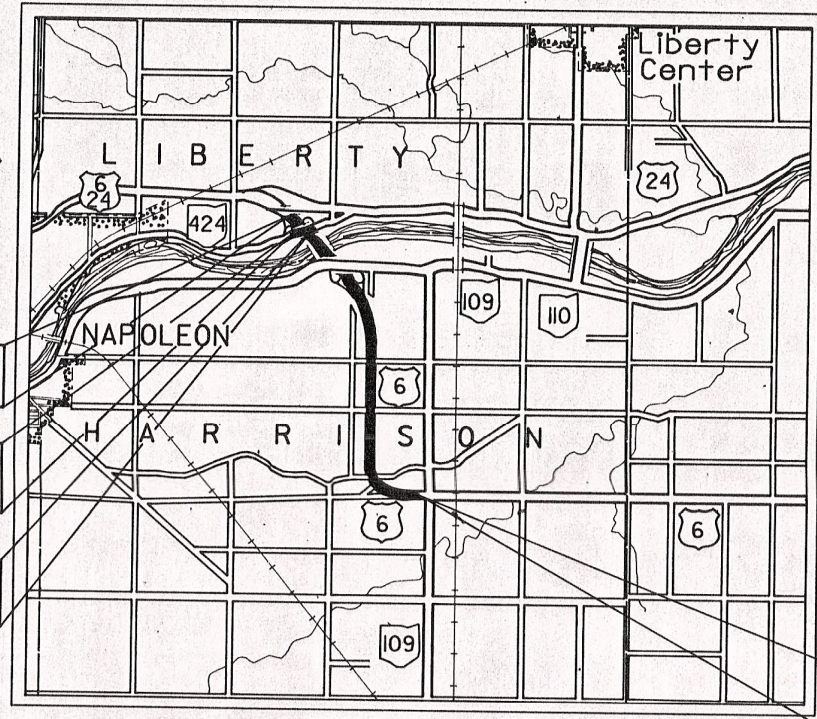
Length of Work = 17,836.55 L.F. = 3.38 mi.

**SR 424 (Guardrail Only)**

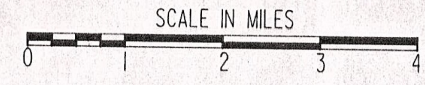
Begin Work Sta. 716+56

End Work Sta. 739+72.5

Length of Work = 2,316.50 L.F. = 0.44 mi.



LOCATION MAP

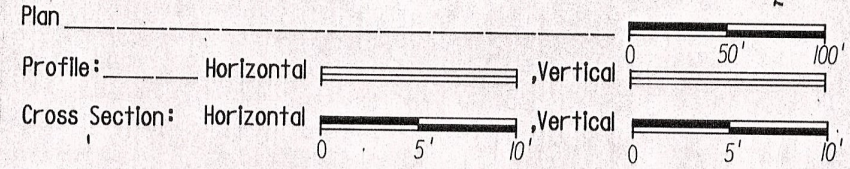


Portion to be Improved \_\_\_\_\_

State and Federal Routes \_\_\_\_\_

Other Roads \_\_\_\_\_

#### SCALES



SUPPLEMENTAL SPECIFICATIONS	
853	6-26-78
956	6-26-78
850	2-25-86
852	6-10-87
952	12-14-88
802	5-4-88
847	10-17-83
947	10-17-83

SUPPLEMENTAL PRINTS OF STANDARD CONSTRUCTION DRAWINGS							
BP-5	10-1-87	HW-4A or B	4-1-80	MT-95.30	10-10-88	TC-35.10	8-29-84
BP-7	10-1-87	MT-97.10	4-29-88			TC-41.10	8-29-84
CB-2-2A&B	5-1-79	MT-99.10	11-14-86			TC-41.20	3-26-79
MH-1	12-18-84	MT-99.20	4-29-88			TC-42.10	8-19-77
GR-2B	2-5-82	MC-7	10-15-76			TC-42.20	3-26-79
GR-3	1-21-85	MC-9	1-30-84			TC-51.10	1-20-84
GR-3A	2-5-82					TC-51.11	1-20-84
GR-4	2-5-82	AS-1-81	11-27-81			TC-52.10	4-3-79
GR-4A	1-30-84	BR-1	5-29-79			TC-52.20	4-3-79
		SD-1-69(Sht.3)	6-12-69			TC-71.10	4-9-79
I-3A&B	4-1-80					TC-72.20	2-26-82

#### 1989 SPECIFICATIONS

The standard specifications of the State of Ohio Department of Transportation, including changes and supplemental specifications listed in the proposal shall govern this improvement.

I hereby approve these plans and declare that the making of this improvement will not require the closing to traffic of the highway and that provisions for the maintenance and safety of traffic will be as set forth on the plans and estimates.

Approved \_\_\_\_\_  
Date \_\_\_\_\_ District Deputy Director of Transportation

Approved \_\_\_\_\_  
Date \_\_\_\_\_ Engineer, Bureau of Bridges and Structural Design

Approved \_\_\_\_\_  
Date \_\_\_\_\_ Chief Engineer, Planning and Design

Approved \_\_\_\_\_  
Date \_\_\_\_\_ Director, Department of Transportation

DEC 01 1989

DEPARTMENT OF TRANSPORTATION  
FEDERAL HIGHWAY ADMINISTRATION

APPROVED: \_\_\_\_\_  
DIVISION ADMINISTRATOR DATE

Plan Prepared By:  
OHIO DEPARTMENT OF TRANSPORTATION  
DISTRICT No. 2

Let \_\_\_\_\_ ing \_\_\_\_\_ 19\_\_\_\_, Contract No. \_\_\_\_\_

SEAL