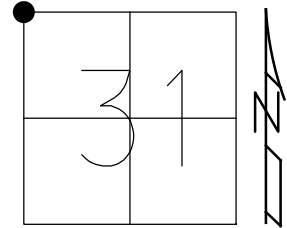


O.D.O.T. DISTRICT 2 SURVEY OFFICE (USE ONLY)

PERSONNEL _____ REFERENCE NO. 1 SHEET 9 OF 9
 NOTES O'DONNELL DATE 2/14/18 ROUTE US 6
 H.C. _____ WEATHER FAIR COUNTY HENRY
 R.C. _____ TEMP. 33° TOWNSHIP RIDGEVILLE
 DWG BY RHOADES PID 95792 SECTION 31
 T 6 N R 5 E

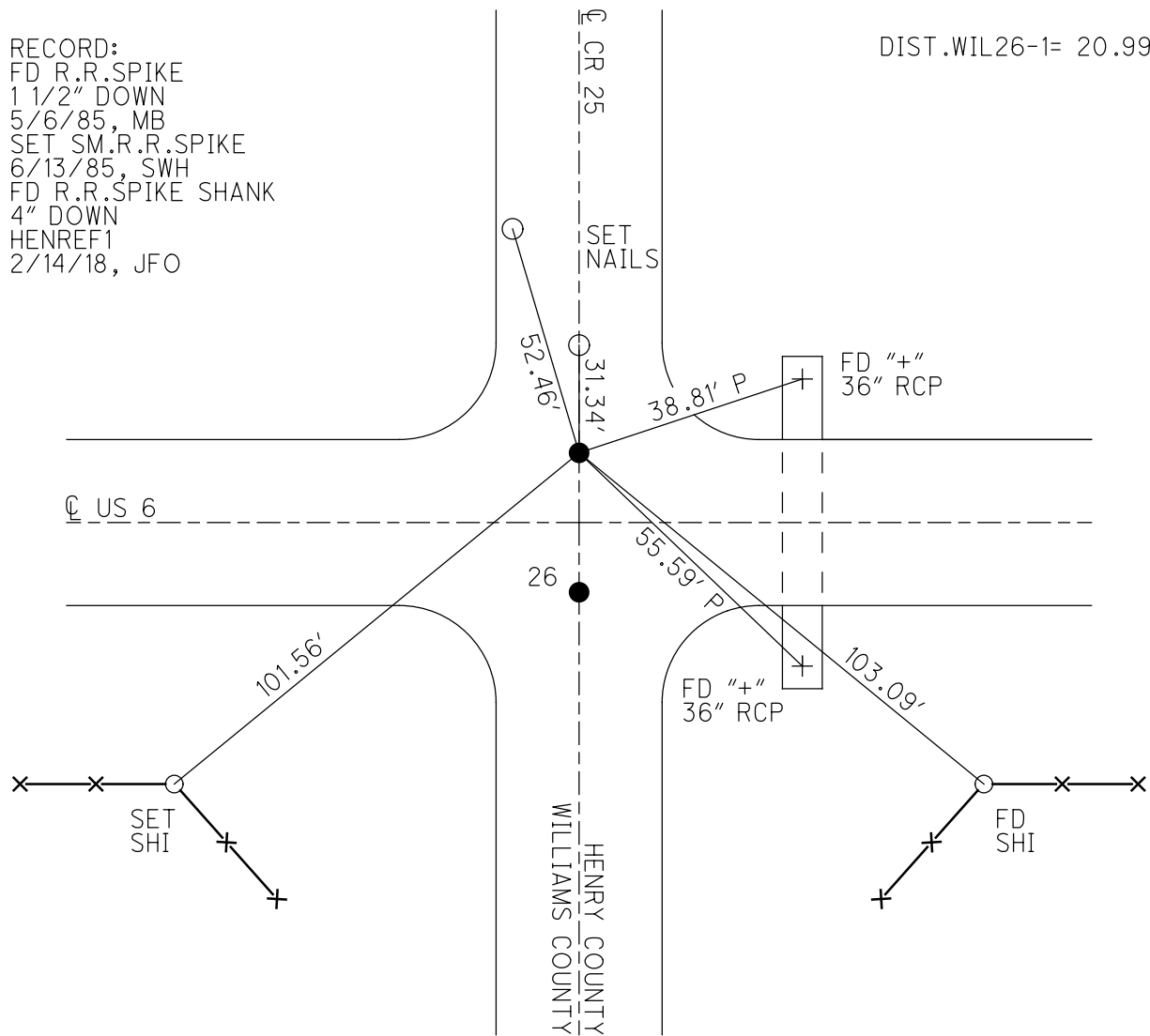
TYPE MONUMENT R.R.SPIKE SHANK
~~ON SURFACE~~ - BELOW 4"
 OFFSET \odot PAVEMENT 10.5' ~~LT~~ : RT
- TO - EDGE PAVEMENT
 STATION: 0+00



HORZ. DATUM: NAD83 2011 GEOID: NAVD88 2012A
 GRID: NORTHING: 652191.163 EASTING: 1463572.794

RECORD:
 FD R.R.SPIKE
 1 1/2" DOWN
 5/6/85, MB
 SET SM.R.R.SPIKE
 6/13/85, SWH
 FD R.R.SPIKE SHANK
 4" DOWN
 HENREF1
 2/14/18, JFO

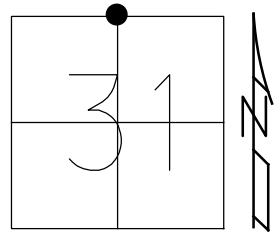
DIST. WIL26-1= 20.99'



O.D.O.T. DISTRICT 2 SURVEY OFFICE (USE ONLY)

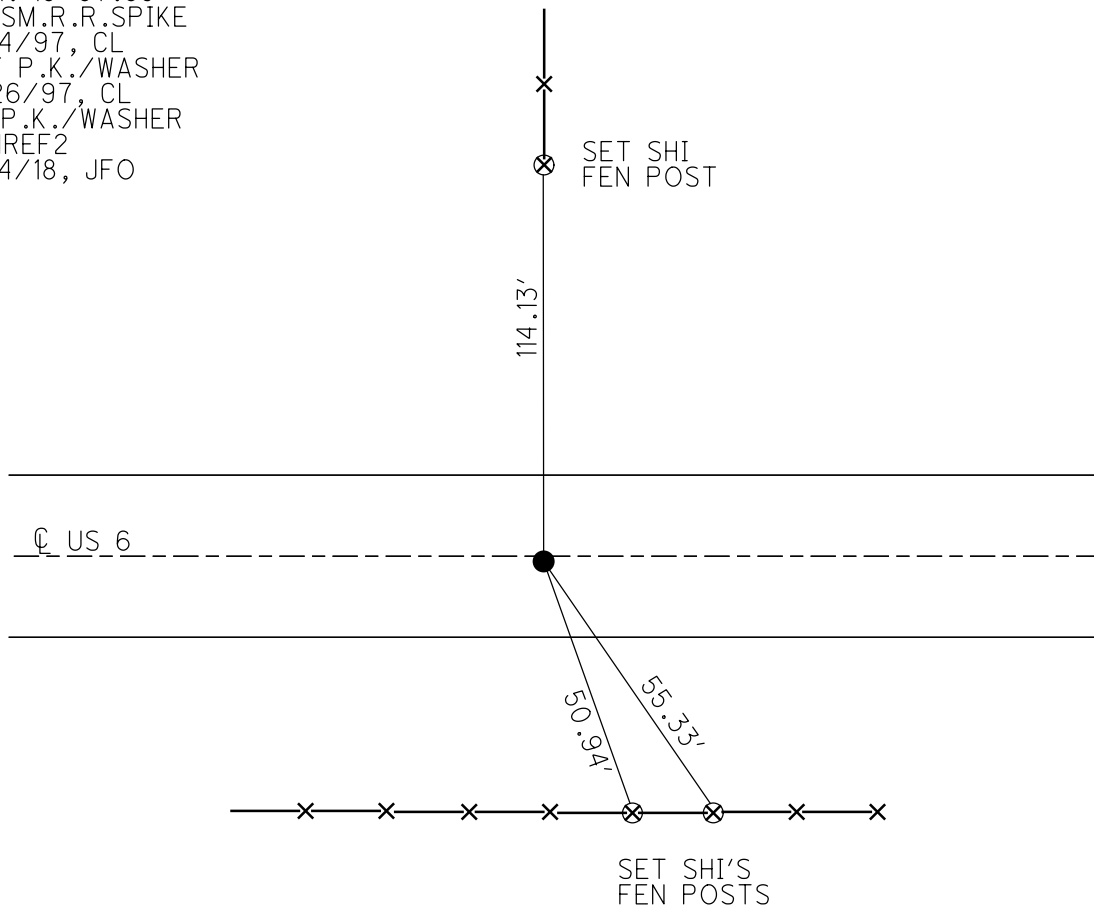
PERSONNEL _____ REFERENCE NO. 2 SHEET 9 OF 9
 NOTES O'DONNELL DATE 2/14/18 ROUTE US 6
 H.C. _____ WEATHER FAIR COUNTY HENRY
 R.C. _____ TEMP. 33° TOWNSHIP RIDGEVILLE
 DWG BY RHOADES PID 95792 SECTION 31
 T 6 N R 5 E

TYPE MONUMENT P.K./WASHER
~~ON SURFACE~~ - BELOW ON
 OFFSET C PAVEMENT ON LT : RT
12.4' TO RT EDGE PAVEMENT
 STATION: 19+87.49



HORZ.DATUM: NAD83 2011 GEOID: NAVD88 2012A
 GRID: NORTHING: 652146.153 EASTING: 1465559.773

RECORD: P.O.T.
 STA. 19+87.65
 FD SM.R.R.SPIKE
 4/14/97, CL
 SET P.K./WASHER
 6/26/97, CL
 FD P.K./WASHER
 HENREF2
 2/14/18, JFO



O.D.O.T. DISTRICT 2 SURVEY OFFICE (USE ONLY)

PERSONNEL _____

REFERENCE NO. 3

SHEET 4 OF 7

NOTES CORDES

DATE 4/14/97

ROUTE US 6

H.C. LOEHRKE

WEATHER SUN

COUNTY HENRY

R.C. MOSER
HUSS

TEMP. _____

TOWNSHIP RIDGEVILLE

SECTION 32

DWG BY NIESE PID _____

T 6 N R 5 E

TYPE MONUMENT SM.R.R.SPIKE

ON SURFACE - ~~BELOW~~ ON

OFFSET ϕ PAVEMENT ON LT : RT

13' TO RT EDGE PAVEMENT

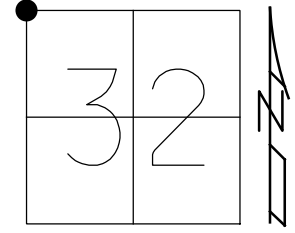
STATION: 46+26

HORZ.DATUM: _____

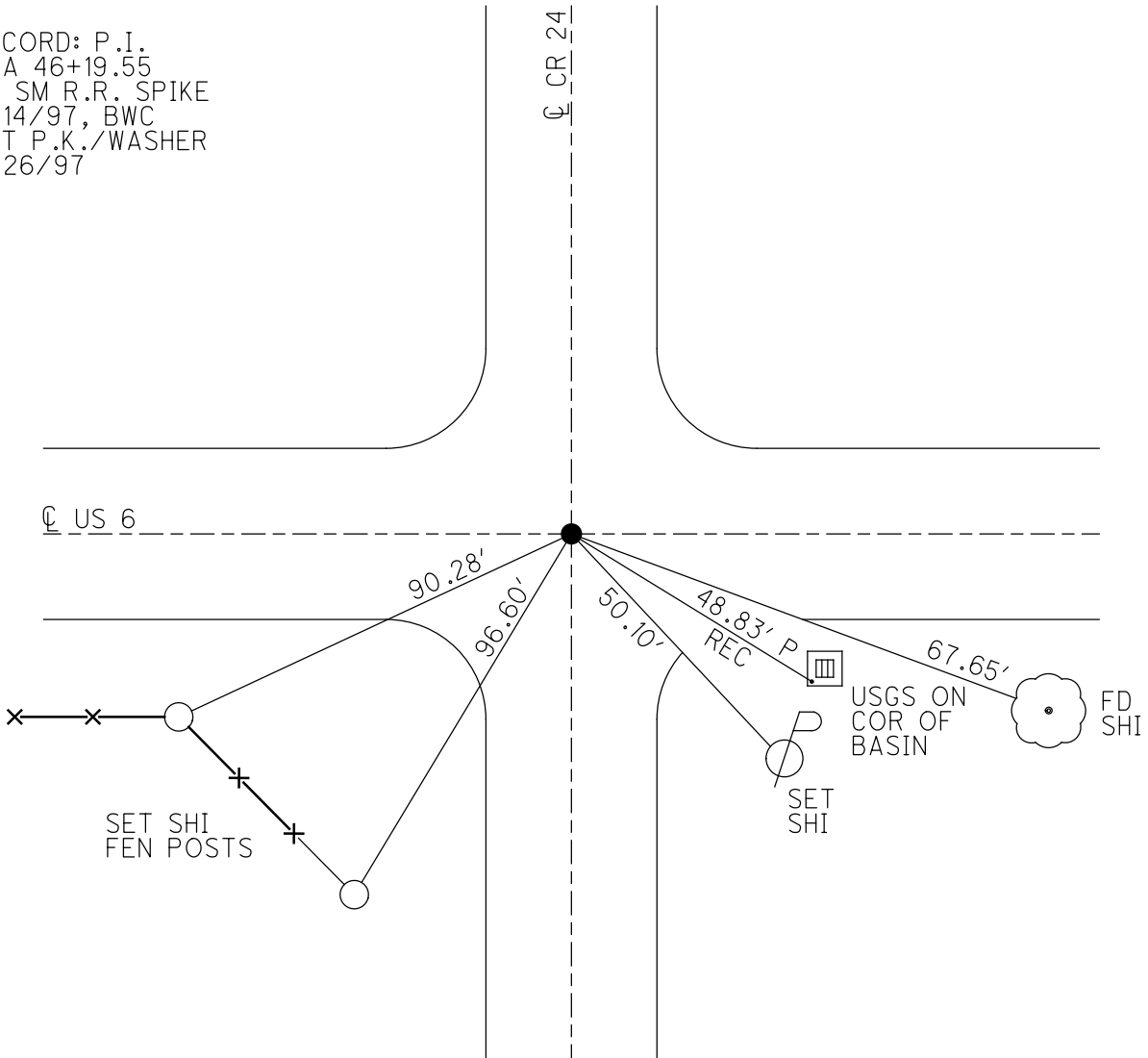
GEOID: _____

GRID: NORTHING: _____

EASTING: _____



RECORD: P.I.
STA 46+19.55
FD SM R.R. SPIKE
4/14/97, BWC
SET P.K./WASHER
6/26/97



O.D.O.T. DISTRICT 2 SURVEY OFFICE (USE ONLY)

PERSONNEL _____

REFERENCE NO. 4

SHEET 5 OF 7

NOTES CORDES

DATE 4/14/97

ROUTE US 6

H.C. LOEHRKE

WEATHER SUN

COUNTY HENRY

R.C. MOSER

TEMP. 32°

TOWNSHIP RIDGEVILLE

HUSS

SECTION 32

DWG BY NIESE PID _____

T 6 N R 5 E

TYPE MONUMENT SM.R.R.SPIKE

ON SURFACE - ~~BELOW~~ ON

OFFSET ☑ PAVEMENT ON LT : RT

12.3' TO RT EDGE PAVEMENT

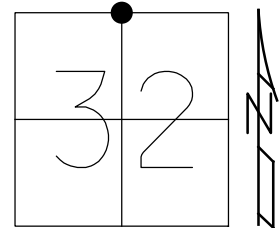
STATION: 72+67

HORZ.DATUM: _____

GEOID: _____

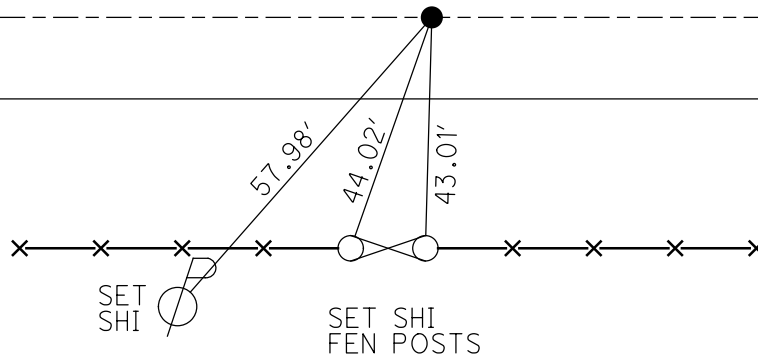
GRID: NORTHING: _____

EASTING: _____



RECORD: P.I.
 STA 72+63.84
 FD SM R.R. SPIKE
 4/14/97, BWC
 SET P.K./WASHER
 6/26/97, BWC

☑ US 6



County HENRY S.R. 66

Date 7-6-84

Township RIDGEBVILLE

Weather P. CLEAR

Section _____

Temp. 70°

T6N, R5E

Personnel Loftman

29	28
32	33



Ref # 5 u.s. 6 LOEMRE H.C.

1 HOUSEHOLDER R.C.

Fd R.R. SPK 1 1/2" below surface on E. part SR 66 north

SLM = 151+70

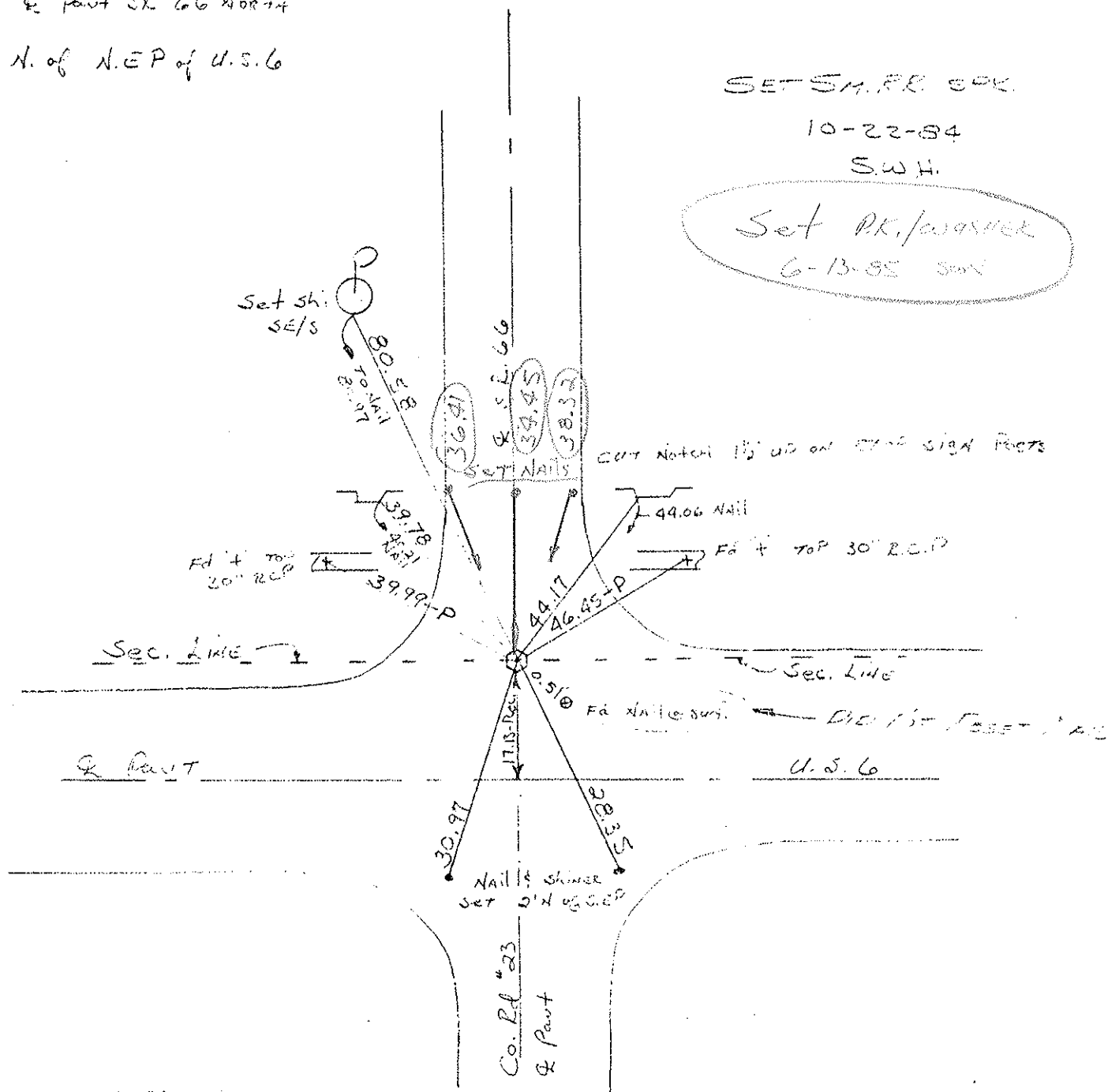
5.2' N. of N.E.P. of U.S. 6

SET SM. RR SPK

10-22-84

S.W.H.

Set PK. / WASH. 6-13-85 SWH



O.D.O.T. DISTRICT 2 SURVEY OFFICE (USE ONLY)

PERSONNEL

REFERENCE NO. CR23

SHEET 3 OF 7

NOTES HOFFMAN DATE 10/30/87
 H.C. LOEHRKE WEATHER CLEAR
 R.C. BARNHISEL TEMP. 55°

ROUTE CR 23
 COUNTY HENRY
 TOWNSHIP RIDGEVILLE
 SECTION 33
 T 6 N R 5 E

DWG BY NIESE PID _____

TYPE MONUMENT IPIN

~~ON SURFACE~~ - BELOW BELOW

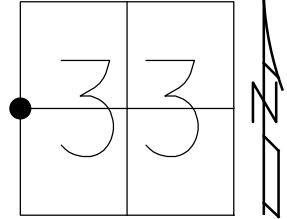
OFFSET \odot PAVEMENT 1.0' LT : RT

- TO - EDGE PAVEMENT

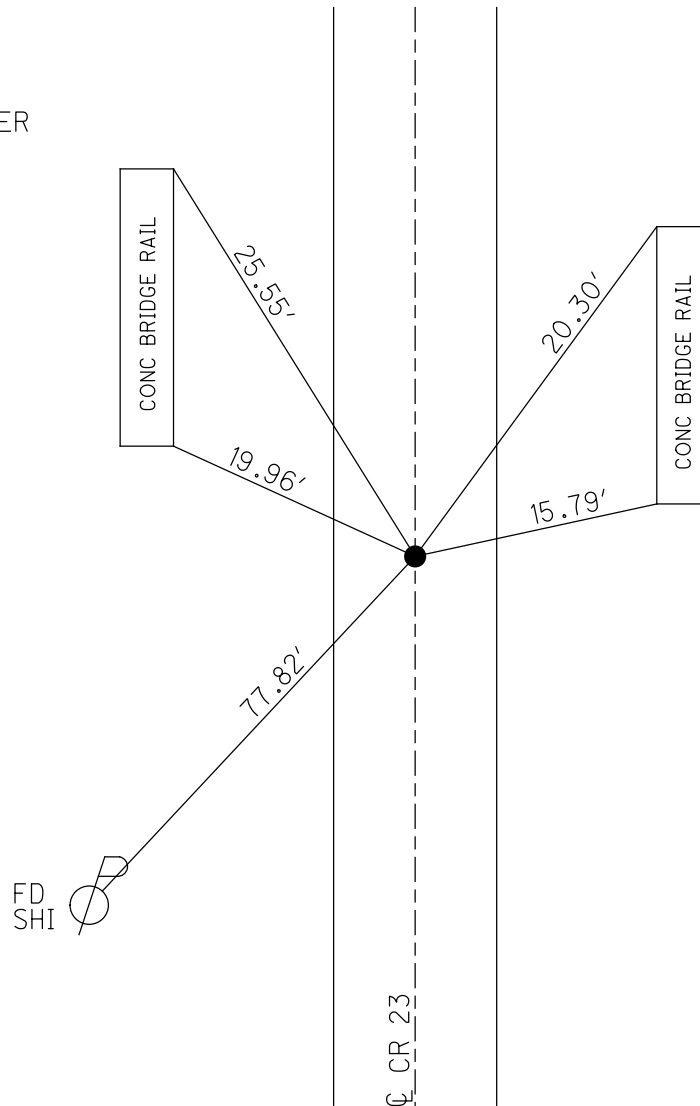
STATION: -

HORIZ. DATUM: _____ GEOID: _____

GRID: NORTHING: _____ EASTING: _____



RECORD:
 FD IPIN
 10/30/87, SWH
 SET NAIL/SHINER
 FROM CO. REF
 10/30/87, SWH



O.D.O.T. DISTRICT 2 SURVEY OFFICE (USE ONLY)

PERSONNEL

REFERENCE NO. 6

SHEET 6 OF 7

NOTES CORDES

DATE 4/14/97

ROUTE US 6

H.C. MOSER

WEATHER SUN

COUNTY HENRY

R.C. HUSS

TEMP. 32°

TOWNSHIP RIDGEVILLE

LOEHRKE

SECTION 31

DWG BY NIESE PID _____

T 6 N R 5 E

TYPE MONUMENT SM.R.R.SPIKE

ON SURFACE - ~~BELOW~~ ON

OFFSET CL PAVEMENT ON LT : RT

12.4' TO RT EDGE PAVEMENT

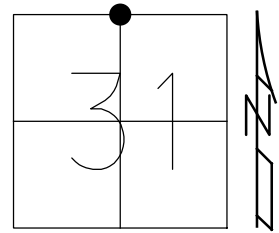
STATION: 125+66

HORZ.DATUM: _____

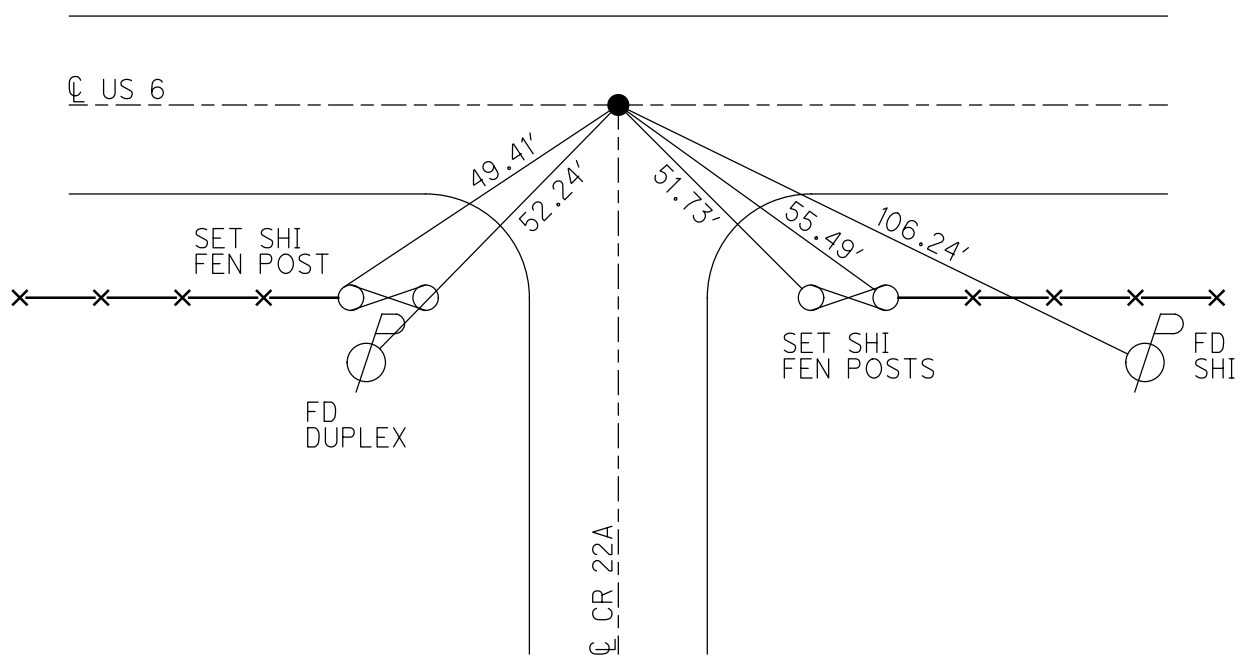
GEOID: _____

GRID: NORTHING: _____

EASTING: _____



RECORD: P.I.
 STA 125+50.64
 $\Delta = 0^\circ 11.5'$ LT
 FD SM R.R. SPIKE
 4/14/97, BWC
 SET SM R.R. SPIKE
 6/26/97, BWC



O.D.O.T. DISTRICT 2 SURVEY OFFICE (USE ONLY)

PERSONNEL

REFERENCE NO. 7

SHEET 7 OF 7

NOTES CORDES DATE 4/14/97
 H.C. MOSER WEATHER SUN
 R.C. HUSS TEMP. 32°
LOEHRKE

ROUTE US 6
 COUNTY HENRY
 TOWNSHIP RIDGEVILLE
 SECTION 34

DWG BY NIESE PID _____

T 6 N R 5 E

TYPE MONUMENT SM.R.R.SPIKE

ON SURFACE - ~~BELOW~~ ON

OFFSET ☐ PAVEMENT ON LT : RT

12.4' TO RT EDGE PAVEMENT

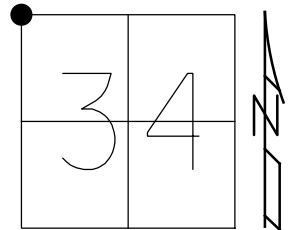
STATION: 151+67

HORIZ.DATUM: _____

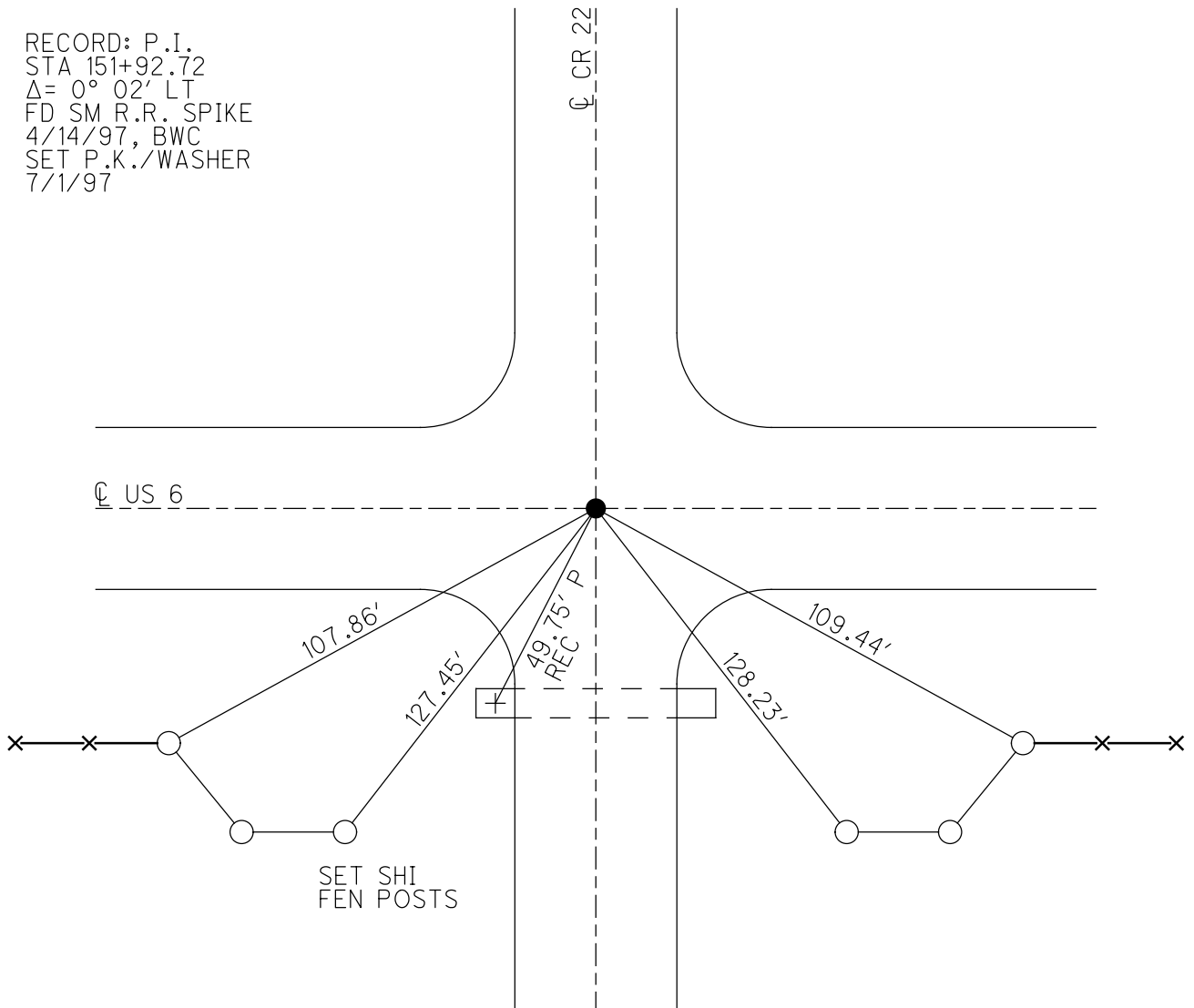
GEOID: _____

GRID: NORTHING: _____

EASTING: _____



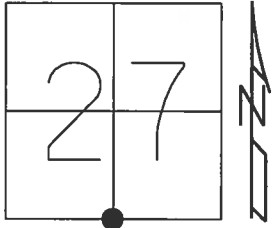
RECORD: P.I.
 STA 151+92.72
 $\Delta = 0^\circ 02' \text{ LT}$
 FD SM R.R. SPIKE
 4/14/97, BWC
 SET P.K./WASHER
 7/1/97



O.D.O.T. DISTRICT 2 SURVEY OFFICE (USE ONLY)

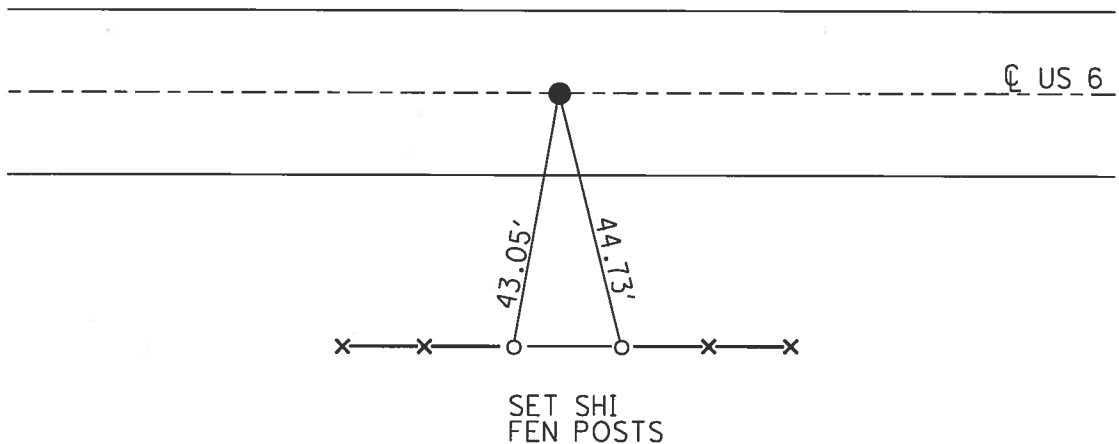
PERSONNEL _____ REFERENCE NO. 8 SHEET 1 OF 37
 NOTES CORDES DATE 4/14/97 ROUTE US 6
 H.C. LOEHRKE WEATHER SUNNY COUNTY HENRY
 R.C. MOSER TEMP. 45° TOWNSHIP RIDGEVILLE
HUSS SECTION 27
 T 6 N R 5 E

TYPE MONUMENT SM.R.R.SPIKE
 ON SURFACE - ~~BELOW~~ ON _____
 LEFT - ☉ PAV'T - RIGHT ON _____
12.3' TO RT EDGE PAVEMENT
 S.L.M. 178+70.38



Grid: Northing: 651847.985 Easting: 1481413.697

RECORD: P.I.
 STA. 178+49.81
 FD R.R.SPIKE
 ON CONC. SURFACE
 7/9/74, BEACH
 FD SM.R.R.SPIKE
 4/14/97, CL
 SET P.K./WASHER
 6/26/97, BWC
 FD NAIL
 SR6-REF8
 3/7/16, JFO



O.D.O.T. DISTRICT 2 SURVEY OFFICE (USE ONLY)

PERSONNEL _____ REFERENCE NO. 10 SHEET 2 OF 37

NOTES BARNHISEL DATE 4/5/00 ROUTE US 6
 H.C. CANTERBURY WEATHER WINDY COUNTY HENRY
 R.C. BARNHISEL TEMP. 45° TOWNSHIP RIDGEVILLE
 SECTION 34
 T 6 N R 5 E

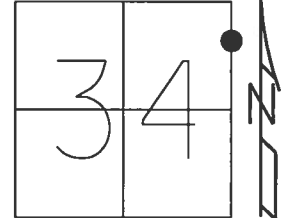
TYPE MONUMENT 1/2" IPIPE

~~ON SURFACE~~ - BELOW 6"

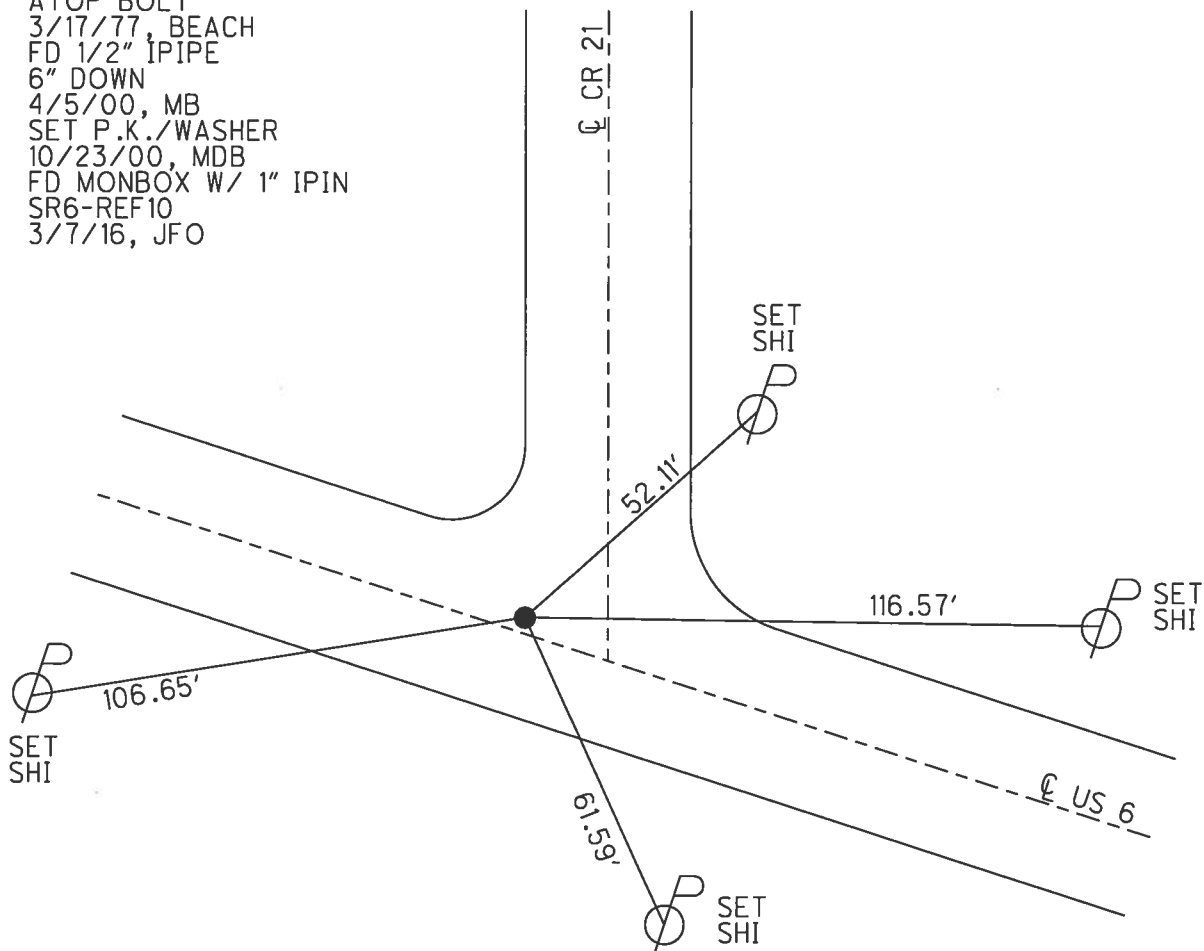
LEFT - \odot PAV'T - ~~RIGHT~~ 1.0', 14.5' W OF \odot N
12.7' TO RT EDGE PAVEMENT

S.L.M. 206+18.40

Grid: Northing: 651172.009 Easting: 1484050.943



RECORD: P.I.
 STA. 205+98.25
 FD 1/2" IPIPE
 ATOP BOLT
 3/17/77, BEACH
 FD 1/2" IPIPE
 6" DOWN
 4/5/00, MB
 SET P.K./WASHER
 10/23/00, MDB
 FD MONBOX W/ 1" IPIN
 SR6-REF10
 3/7/16, JFO

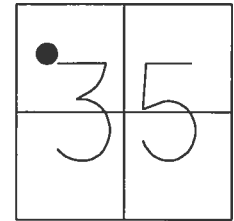


O.D.O.T. DISTRICT 2 SURVEY OFFICE (USE ONLY)

PERSONNEL _____ REFERENCE NO. 11 SHEET 3 OF 37

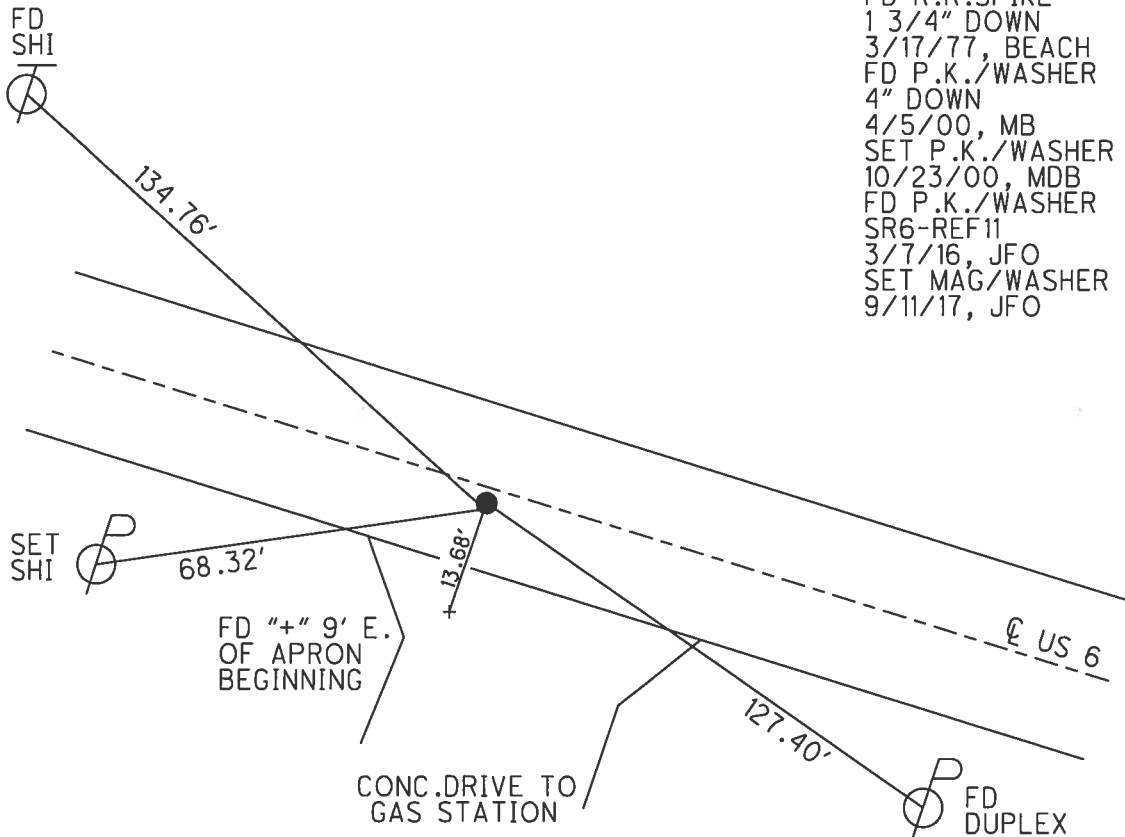
NOTES	<u>POORE</u>	DATE	<u>5/17/17</u>	ROUTE	<u>US 6</u>
H.C.	<u>LEU</u>	WEATHER	<u>CLOUDY</u>	COUNTY	<u>HENRY</u>
R.C.	<u>CARSON</u>	TEMP.	<u>70°</u>	TOWNSHIP	<u>RIDGEVILLE</u>
	<u>RHOADES</u>			SECTION	<u>35</u>
				T	<u>6</u> N
				R	<u>5</u> E

TYPE MONUMENT P.K./WASHER
 ON SURFACE - ~~BELOW~~ ON
~~LEFT~~ - CL PAV'T - RIGHT 1.5'
10.1' TO RT EDGE PAVEMENT
 S.L.M. 215+54.76



Grid: Northing: 650815.940 Easting: 1484916.954

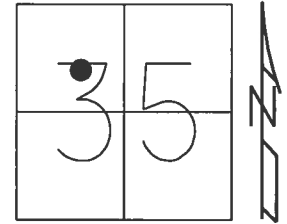
RECORD: P.I.
 STA. 215+34.52
 $\Delta = 1^\circ 19' 15''$ LT
 FD R.R. SPIKE
 1 3/4" DOWN
 3/17/77, BEACH
 FD P.K./WASHER
 4" DOWN
 4/5/00, MB
 SET P.K./WASHER
 10/23/00, MDB
 FD P.K./WASHER
 SR6-REF11
 3/7/16, JFO
 SET MAG/WASHER
 9/11/17, JFO



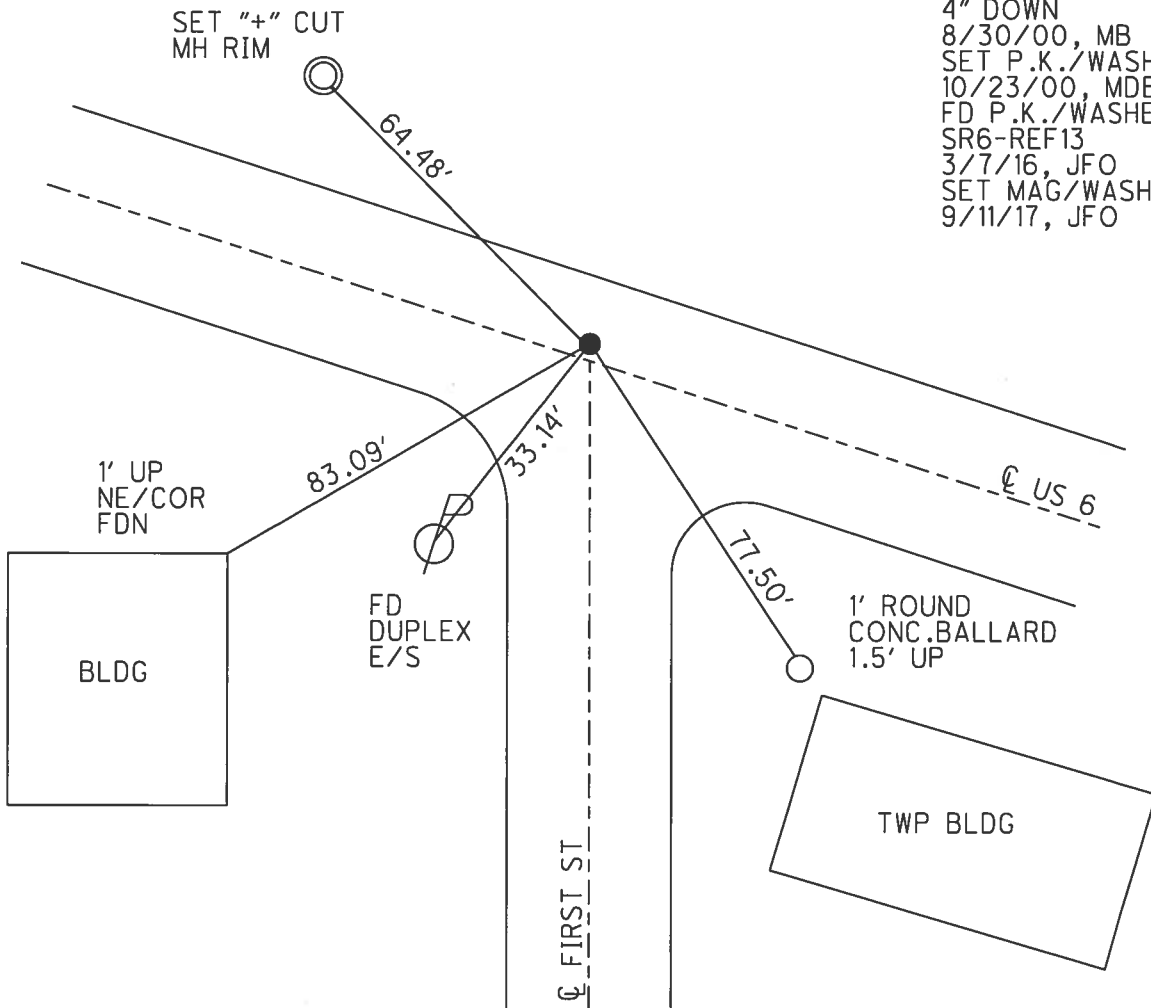
O.D.O.T. DISTRICT 2 SURVEY OFFICE (USE ONLY)

PERSONNEL _____ REFERENCE NO. 13 SHEET 4 OF 37
 NOTES POORE DATE 5/17/17 ROUTE US 6
 H.C. LEU WEATHER CLOUDY COUNTY HENRY
 R.C. CARSON TEMP. 71° TOWNSHIP RIDGEVILLE
HOMAN
RHOADES SECTION 35
 T 6 N R 5 E

TYPE MONUMENT P.K./WASHER
 ON SURFACE - ~~BELOW~~ ON
 LEFT - CL PAV'T - ~~RIGHT~~ 1.7'
9.3' TO LT EDGE PAVEMENT
 S.L.M. 225+01.40
 Grid: Northing: 650476.189 Easting: 1485800.526



RECORD: P.I.
 STA. 224+81.38
 $\Delta = 0^\circ 37' 30''$
 FD P.K.NAIL
 4" DOWN
 8/30/00, MB
 SET P.K./WASHER
 10/23/00, MDB
 FD P.K./WASHER
 SR6-REF13
 3/7/16, JFO
 SET MAG/WASHER
 9/11/17, JFO



O.D.O.T. DISTRICT 2 SURVEY OFFICE (USE ONLY)

PERSONNEL _____ REFERENCE NO. 14 SHEET 5 OF 37

NOTES POORE DATE 5/17/17 ROUTE US 6
 H.C. LEU WEATHER CLOUDY COUNTY HENRY
 R.C. CARSON TEMP. 72° TOWNSHIP RIDGEVILLE
HOMAN
RHOADES SECTION 35
 T 6 N R 5 E

TYPE MONUMENT MAG/WASHER

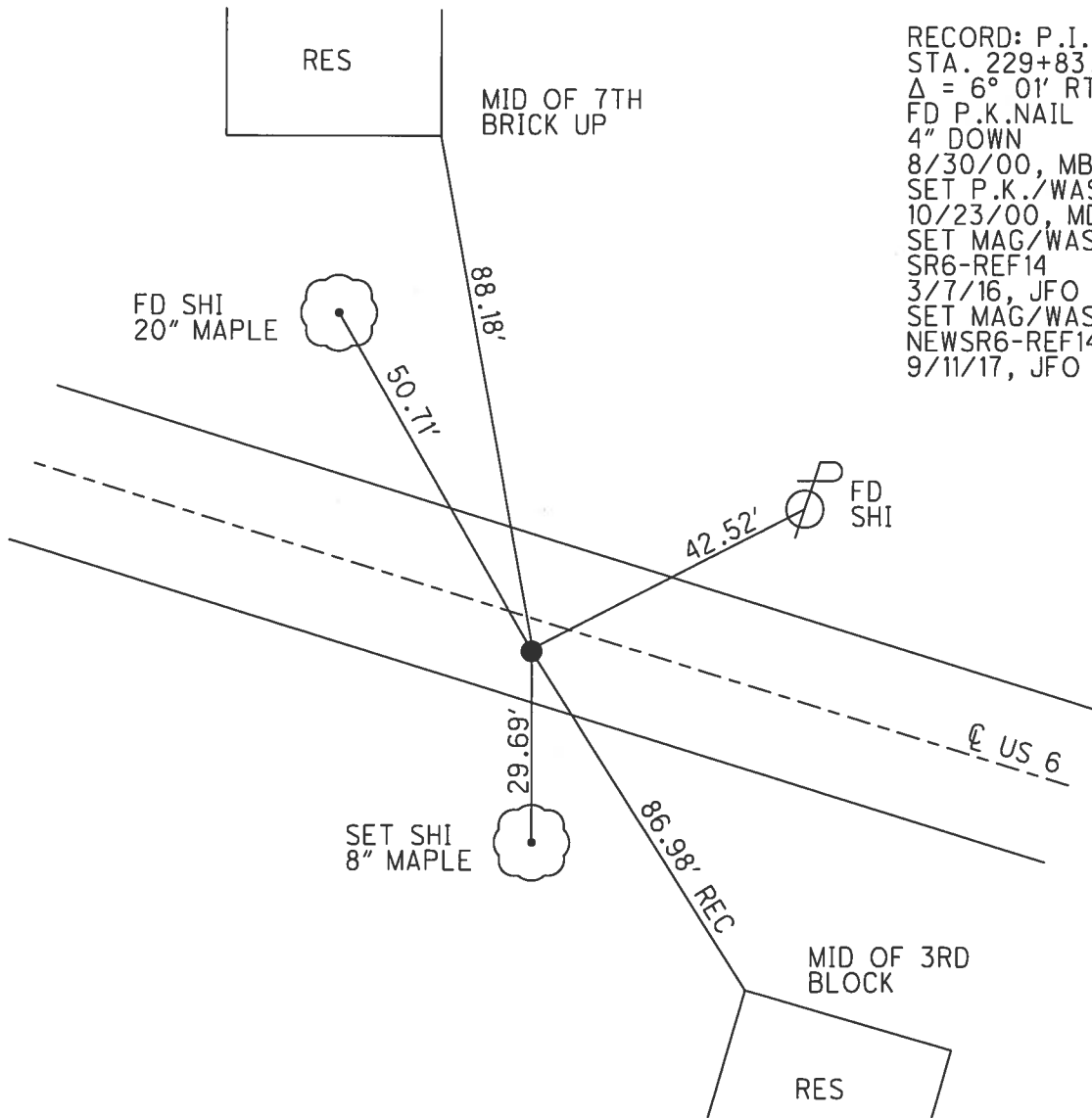

ON SURFACE - ~~BELOW~~ ON _____

~~LEFT~~ - Q PAV'T - RIGHT 2.5'

9.8' TO RT EDGE PAVEMENT

S.L.M. 230+03.58

Grid: Northing: 650290.968 Easting: 1486267.256

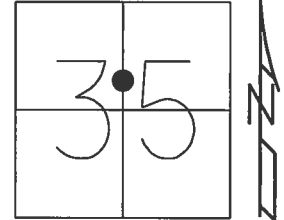


RECORD: P.I.
 STA. 229+83.63
 $\Delta = 6^\circ 01' RT$
 FD P.K.NAIL
 4" DOWN
 8/30/00, MB
 SET P.K./WASHER
 10/23/00, MDB
 SET MAG/WASHER
 SR6-REF14
 3/7/16, JFO
 SET MAG/WASHER
 NEWSR6-REF14
 9/11/17, JFO

O.D.O.T. DISTRICT 2 SURVEY OFFICE (USE ONLY)

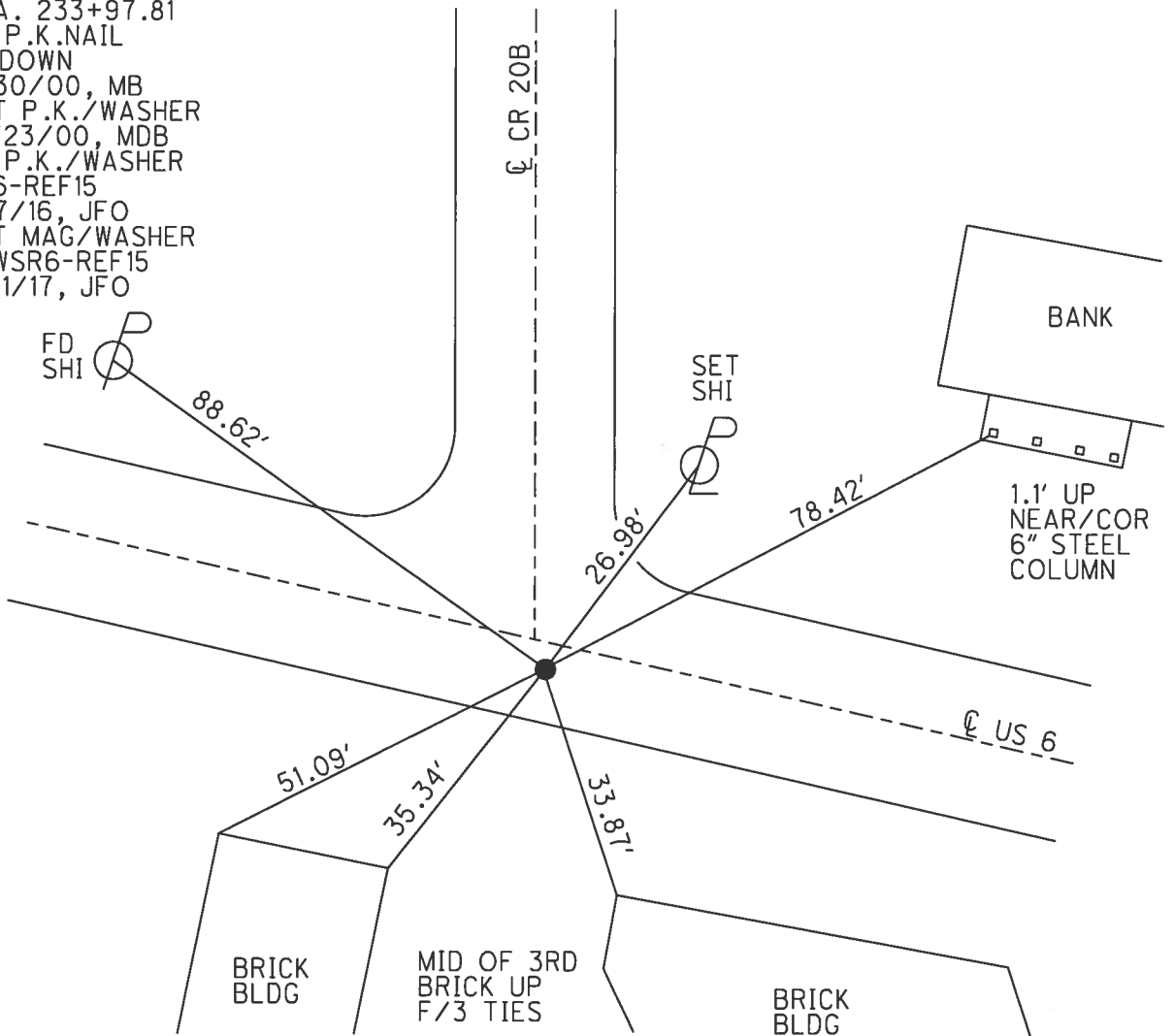
PERSONNEL _____ REFERENCE NO. 15 SHEET 6 OF 37
 NOTES O'DONNELL DATE 10/20/17 ROUTE US 6
 H.C. LEU WEATHER SUNNY COUNTY HENRY
 R.C. FARKAS TEMP. 59° TOWNSHIP RIDGEVILLE
 SECTION 35
 T 6 N R 5 E

TYPE MONUMENT P.K./WASHER
 ON SURFACE - ~~BELOW~~ ON
~~LEFT~~ - ☉ PAV'T - RIGHT 2.6'
22.2' TO RT EDGE PAVEMENT
 S.L.M. 234+17.59



Grid: Northing: 650179.284 Easting: 1486665.918

RECORD: P.I.
 STA. 233+97.81
 FD P.K.NAIL
 4" DOWN
 8/30/00, MB
 SET P.K./WASHER
 10/23/00, MDB
 FD P.K./WASHER
 SR6-REF15
 3/7/16, JFO
 SET MAG/WASHER
 NEWSR6-REF15
 9/11/17, JFO



O.D.O.T. DISTRICT 2 SURVEY OFFICE (USE ONLY)

PERSONNEL _____ REFERENCE NO. 16 SHEET 7 OF 37

NOTES	<u>POORE</u>	DATE	<u>5/17/17</u>	ROUTE	<u>US 6</u>
H.C.	<u>LEU</u>	WEATHER	<u>CLOUDY</u>	COUNTY	<u>HENRY</u>
R.C.	<u>CARSON</u>	TEMP.	<u>74°</u>	TOWNSHIP	<u>RIDGEVILLE</u>
	<u>HOMAN</u>			SECTION	<u>35</u>
	<u>RHOADES</u>			T <u>6</u> N R <u>5</u> E	

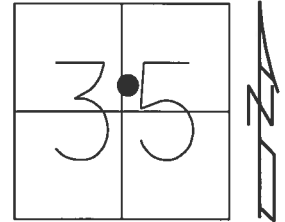
TYPE MONUMENT P.K./WASHER

ON SURFACE - ~~BELOW~~ ON _____

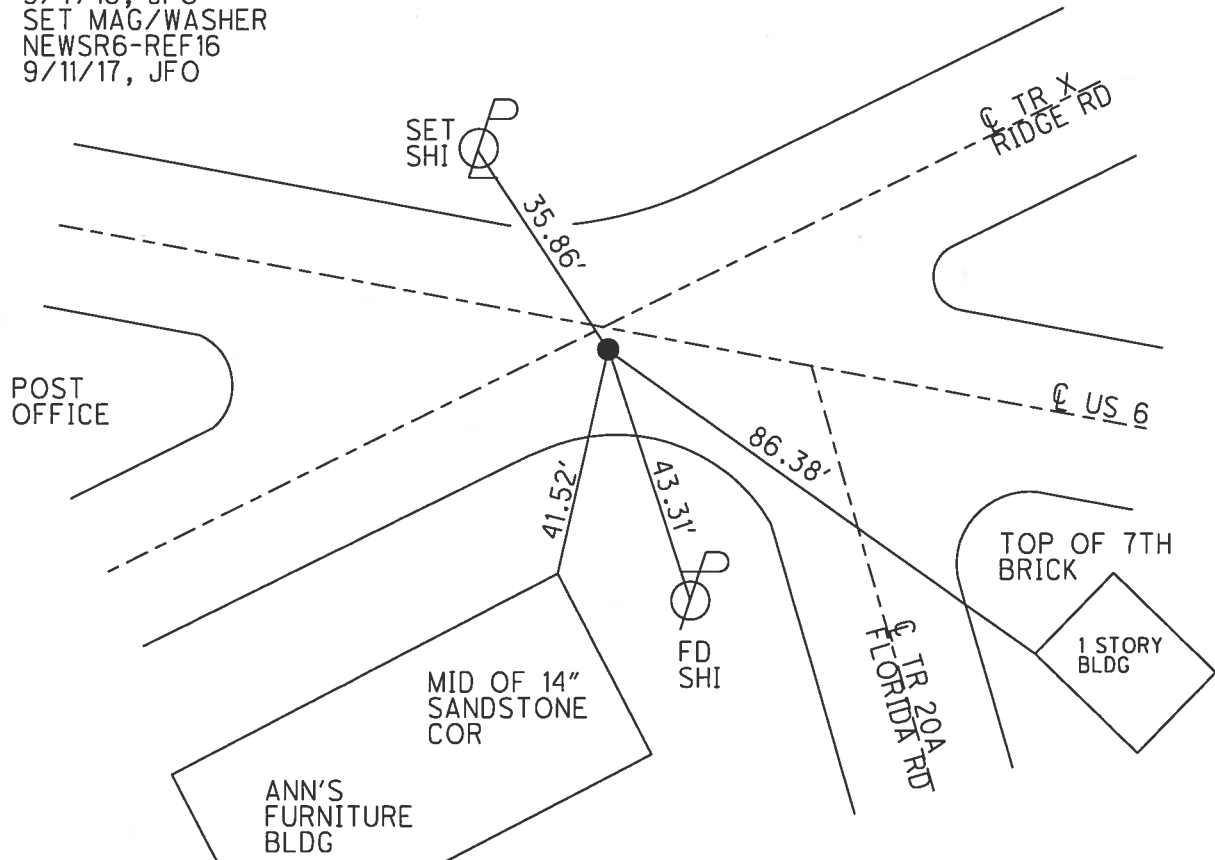
~~LEFT~~ - C PAV'T - RIGHT 3.8', 3.6' E OF C S
- TO - EDGE PAVEMENT

S.L.M. 236+21.60

Grid: Northing: 650128.245 Easting: 1486863.487



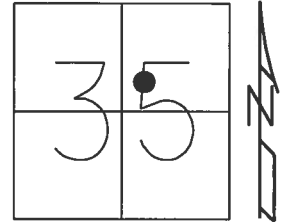
RECORD: P.I.
STA. 236+01.75
FD LG.R.R.SPIKE
4" DOWN
8/30/00, MB
SET P.K./WASHER
10/23/00, MDB
FD P.K./WASHER
SR6-REF16
3/7/16, JFO
SET MAG/WASHER
NEWSR6-REF16
9/11/17, JFO



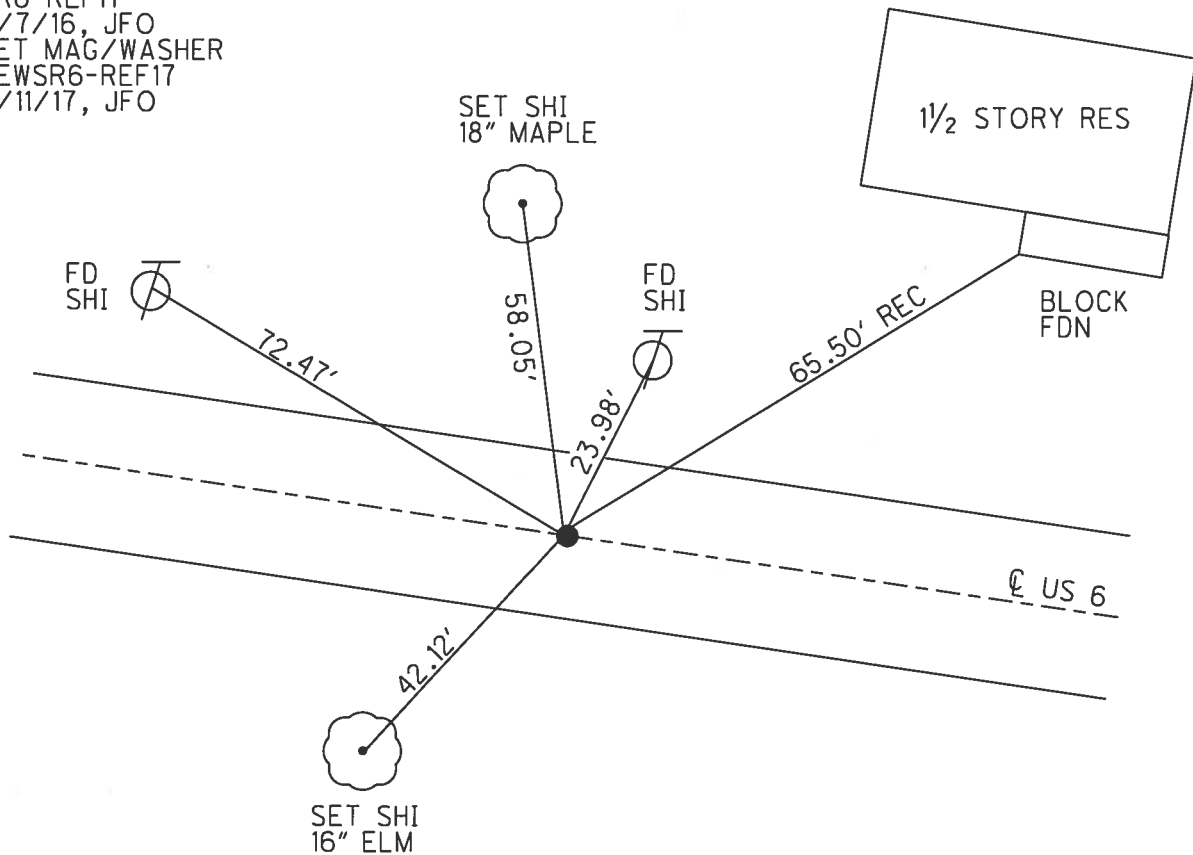
O.D.O.T. DISTRICT 2 SURVEY OFFICE (USE ONLY)

PERSONNEL _____ REFERENCE NO. 17 SHEET 8 OF 37
 NOTES POORE DATE 5/17/17 ROUTE US 6
 H.C. LEU WEATHER CLOUDY COUNTY HENRY
 R.C. CARSON TEMP. 74° TOWNSHIP RIDGEVILLE
HOMAN SECTION 35
RHOADES T 6 N R 5 E

TYPE MONUMENT MAG/WASHER
 ON SURFACE - ~~BELOW~~ ON
~~LEFT~~ - ℄ PAV'T - RIGHT 0.5'
11.1' TO RT EDGE PAVEMENT
 S.L.M. 242+10.25
 Grid: Northing: 650002.626 Easting: 1487438.511



RECORD: P.O.T.
 STA. 241+90.63
 FD LG.R.R.SPIKE
 4" DOWN
 8/30/00, MB
 SET P.K./WASHER
 10/23/00, MDB
 SET MAG/WASHER
 SR6-REF17
 3/7/16, JFO
 SET MAG/WASHER
 NEWSR6-REF17
 9/11/17, JFO

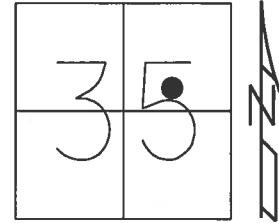


O.D.O.T. DISTRICT 2 SURVEY OFFICE (USE ONLY)

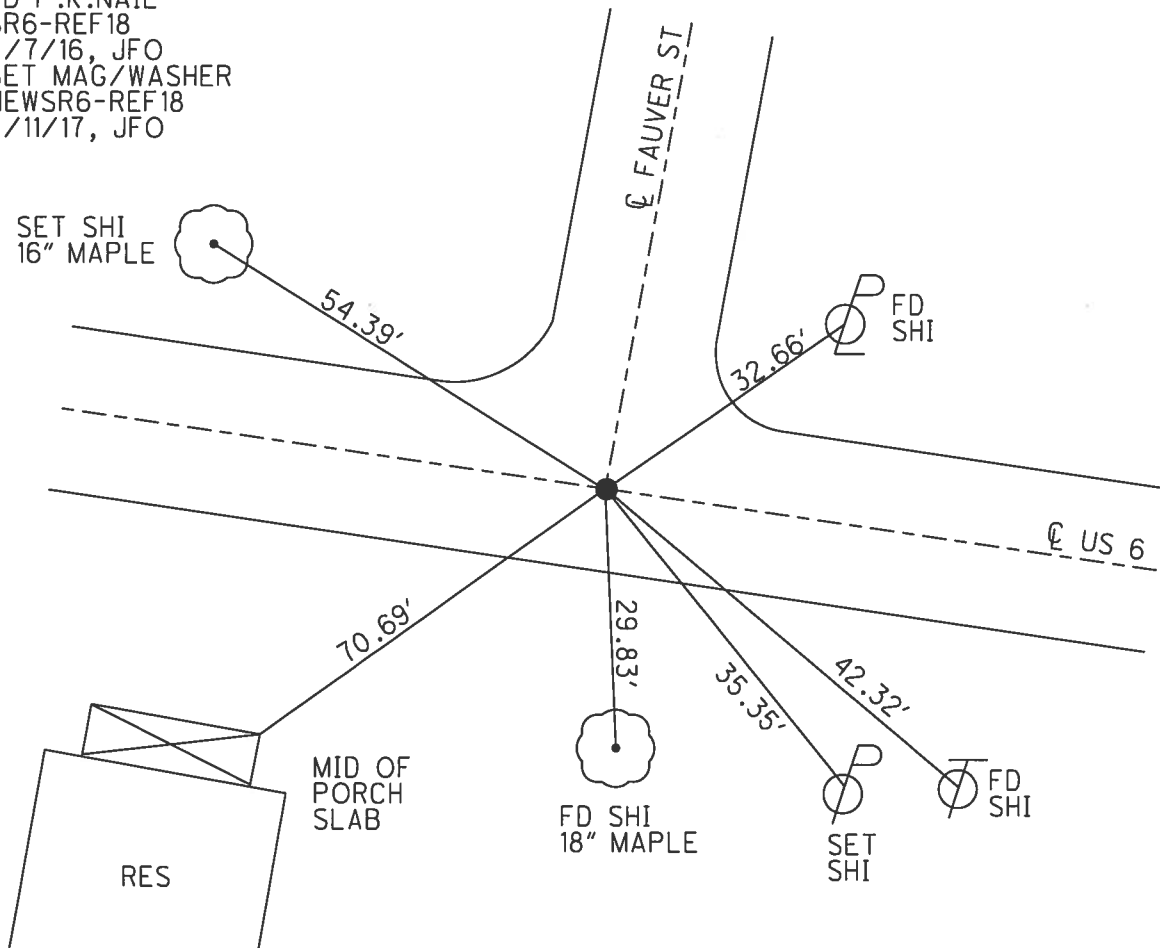
PERSONNEL _____ REFERENCE NO. 18 SHEET 9 OF 37

NOTES POORE _____ DATE 5/17/17 ROUTE US 6
 H.C. LEU _____ WEATHER CLOUDY COUNTY HENRY
 R.C. CARSON _____ TEMP. 76° TOWNSHIP RIDGEVILLE
 _____ HOMAN _____ SECTION 35
 _____ RHOADES _____ T 6 N R 5 E

TYPE MONUMENT P.K.NAIK
 ON SURFACE - ~~BELOW~~ ON _____
 LEFT - ℄ PAV'T - ~~RIGHT~~ 0.5'
12.4' TO RT EDGE PAVEMENT
 S.L.M. 245+89.75
 Grid: Northing: 649921.365 Easting: 1487809.384



RECORD: P.O.T.
 STA. 245+70.35
 FD P.K.NAIL
 8/30/00, MB
 SET P.K./WASHER
 10/23/00, MDB
 FD P.K.NAIL
 SR6-REF18
 3/7/16, JFO
 SET MAG/WASHER
 NEWSR6-REF18
 9/11/17, JFO



O.D.O.T. DISTRICT 2 SURVEY OFFICE (USE ONLY)

PERSONNEL _____ REFERENCE NO. 19 SHEET 10 OF 37

NOTES	<u>POORE</u>	DATE	<u>5/17/17</u>	ROUTE	<u>US 6</u>
H.C.	<u>LEU</u>	WEATHER	<u>CLOUDY</u>	COUNTY	<u>HENRY</u>
R.C.	<u>CARSON</u>	TEMP.	<u>76°</u>	TOWNSHIP	<u>RIDGEVILLE</u>
	<u>HOMAN</u>			SECTION	<u>35</u>
	<u>RHOADES</u>				<u>T 6 N R 5 E</u>

TYPE MONUMENT P.K./WASHER

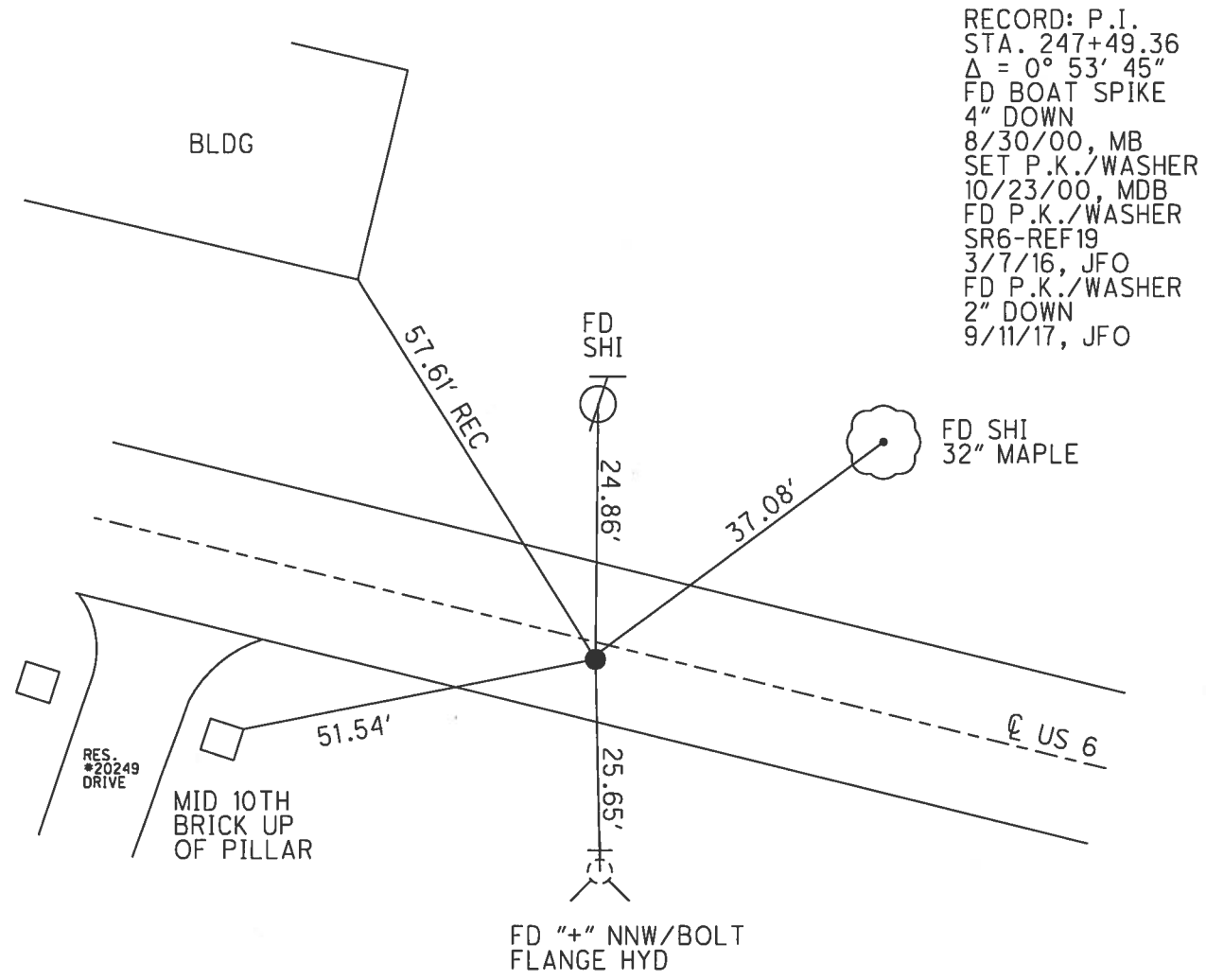
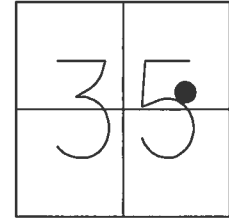
ON SURFACE - ~~BELOW~~ ON

LEFT - ☉ PAV'T - ~~RIGHT~~ 1.7'

10.5' TO LT EDGE PAVEMENT

S.L.M. 247+68.83

Grid: Northing: 649883.172 Easting: 1487984.229



RECORD: P.I.
 STA. 247+49.36
 $\Delta = 0^\circ 53' 45''$
 FD BOAT SPIKE
 4" DOWN
 8/30/00, MB
 SET P.K./WASHER
 10/23/00, MDB
 FD P.K./WASHER
 SR6-REF19
 3/7/16, JFO
 FD P.K./WASHER
 2" DOWN
 9/11/17, JFO

O.D.O.T. DISTRICT 2 SURVEY OFFICE (USE ONLY)

PERSONNEL _____ REFERENCE NO. 20 SHEET 11 OF 37

NOTES POORE DATE 5/17/17 ROUTE US 6
 H.C. LEU WEATHER CLOUDY COUNTY HENRY
 R.C. CARSON TEMP. 75° TOWNSHIP RIDGEVILLE
HOMAN SECTION 36
RHOADES T 6 N R 5 E

TYPE MONUMENT MAG/WASHER

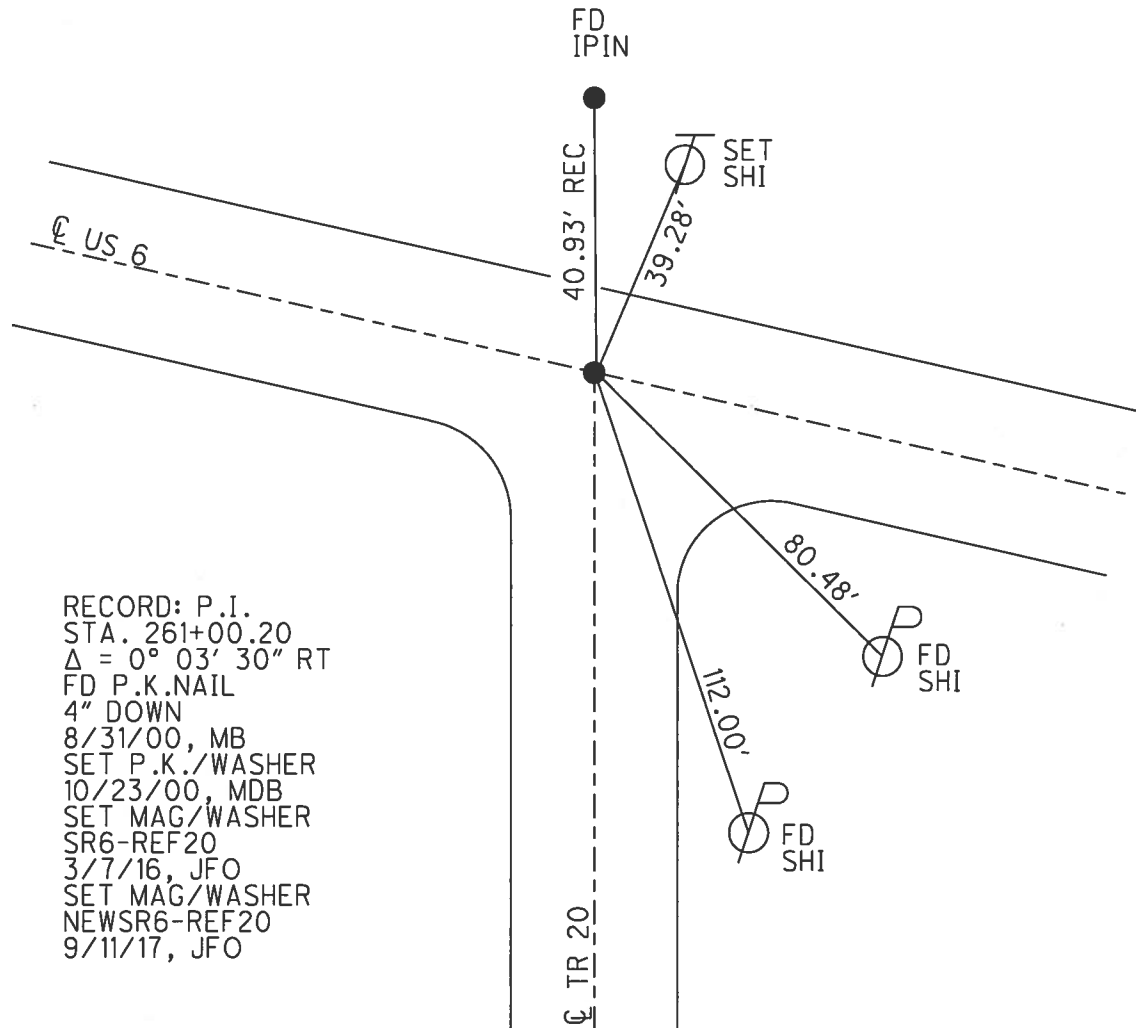
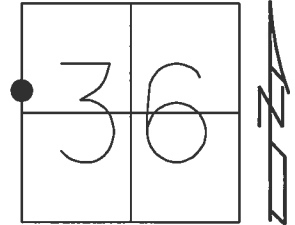
ON SURFACE - ~~BELOW~~ ON

~~LEFT~~ - Q PAV'T - RIGHT 0.5'

12.5' TO LT EDGE PAVEMENT

S.L.M. 261+19.91

Grid: Northing: 649574.103 Easting: 1489299.440

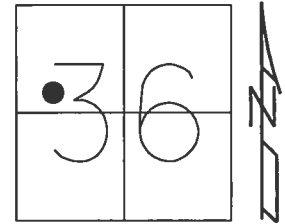


RECORD: P.I.
 STA. 261+00.20
 $\Delta = 0^\circ 03' 30''$ RT
 FD P.K.NAIL
 4" DOWN
 8/31/00, MB
 SET P.K./WASHER
 10/23/00, MDB
 SET MAG/WASHER
 SR6-REF20
 3/7/16, JFO
 SET MAG/WASHER
 NEWSR6-REF20
 9/11/17, JFO

O.D.O.T. DISTRICT 2 SURVEY OFFICE (USE ONLY)

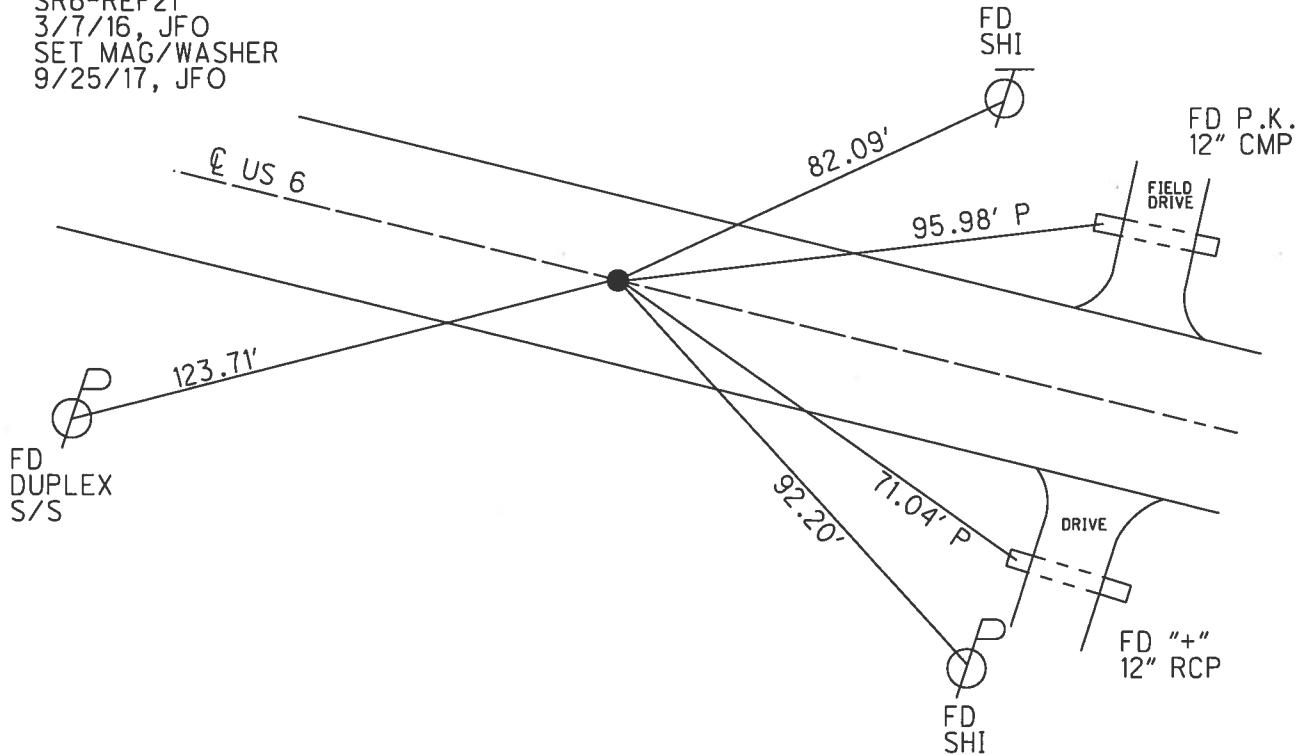
PERSONNEL	REFERENCE NO.	<u>21</u>	SHEET	<u>12</u>	OF	<u>37</u>
NOTES	POORE	DATE	<u>5/17/17</u>	ROUTE	<u>US 6</u>	
H.C.	<u>LEU</u>	WEATHER	<u>CLOUDY</u>	COUNTY	<u>HENRY</u>	
R.C.	<u>CARSON</u>	TEMP.	<u>75°</u>	TOWNSHIP	<u>RIDGEVILLE</u>	
	<u>HOMAN</u>			SECTION	<u>36</u>	
	<u>RHOADES</u>			T	<u>6</u>	R
					<u>5</u>	<u>E</u>

TYPE MONUMENT MAG/WASHER
 ON SURFACE - ~~BELOW~~ ON
 LEFT - ☉ PAV'T - ~~RIGHT~~ 1"
11.1' TO LT EDGE PAVEMENT
 S.L.M. 270+42.25



Grid: Northing: 649362.103 Easting: 1490197.130

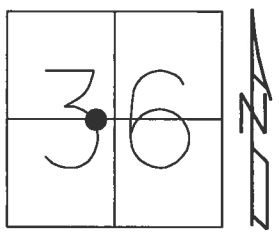
RECORD: P.I.
 STA. 270+22.85
 $\Delta = 2^\circ 16' RT$
 FD LG.R.R.SPIKE
 4" DOWN
 8/31/00, MB
 SET P.K./WASHER
 10/23/00, MDB
 SET MAG/WASHER
 SR6-REF21
 3/7/16, JFO
 SET MAG/WASHER
 9/25/17, JFO



O.D.O.T. DISTRICT 2 SURVEY OFFICE (USE ONLY)

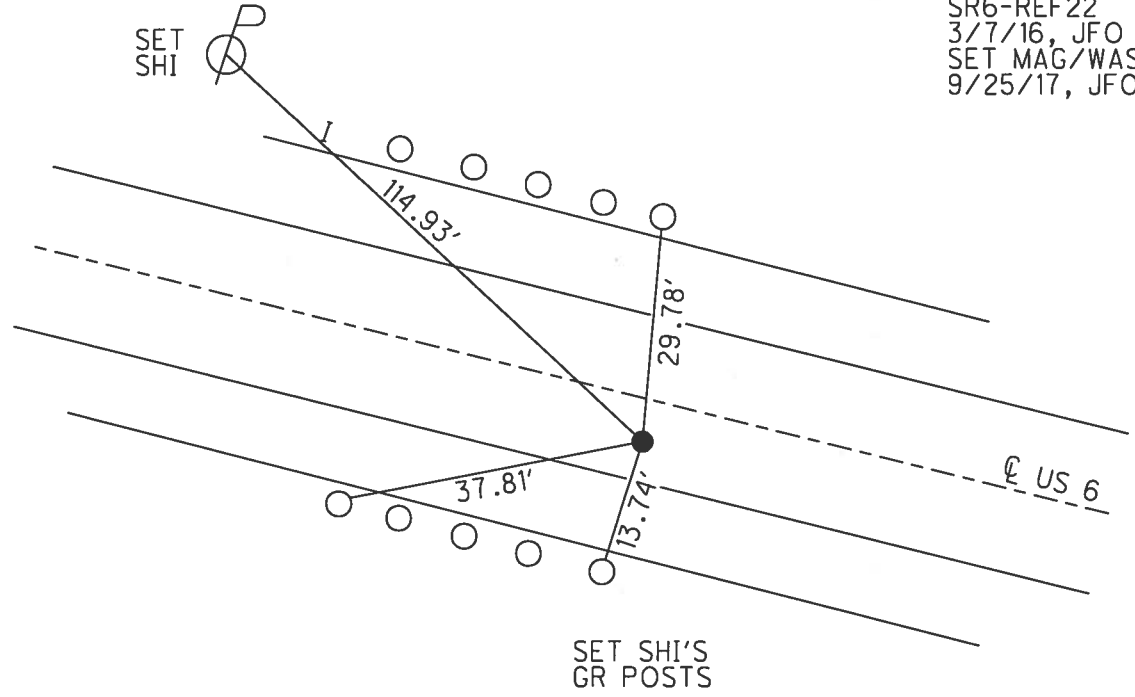
PERSONNEL _____ REFERENCE NO. 22 SHEET 13 OF 37
 NOTES POORE DATE 5/17/17 ROUTE US 6
 H.C. LEU WEATHER CLOUDY COUNTY HENRY
 R.C. CARSON TEMP. 77° TOWNSHIP RIDGEVILLE
HOMAN
RHOADES SECTION 36
T 6 N R 5 E

TYPE MONUMENT MAG/WASHER
 ON SURFACE - ~~BELOW~~ ON
~~LEFT~~ - ℄ PAV'T - RIGHT 5.5'
6.8' TO RT EDGE PAVEMENT
 S.L.M. 283+36.59



Grid: Northing: 649015.058 Easting: 1491444.075

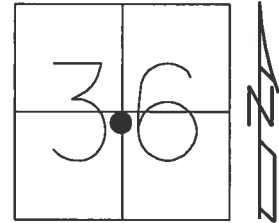
RECORD: P.I.
 STA. 283+17.65
 $\Delta = 2^\circ 35' \text{ LT}$
 FD P.K.NAIL
 4" DOWN
 8/31/00, MB
 SET P.K./WASHER
 10/23/00, MDB
 SET MAG/WASHER
 SR6-REF22
 3/7/16, JFO
 SET MAG/WASHER
 9/25/17, JFO



O.D.O.T. DISTRICT 2 SURVEY OFFICE (USE ONLY)

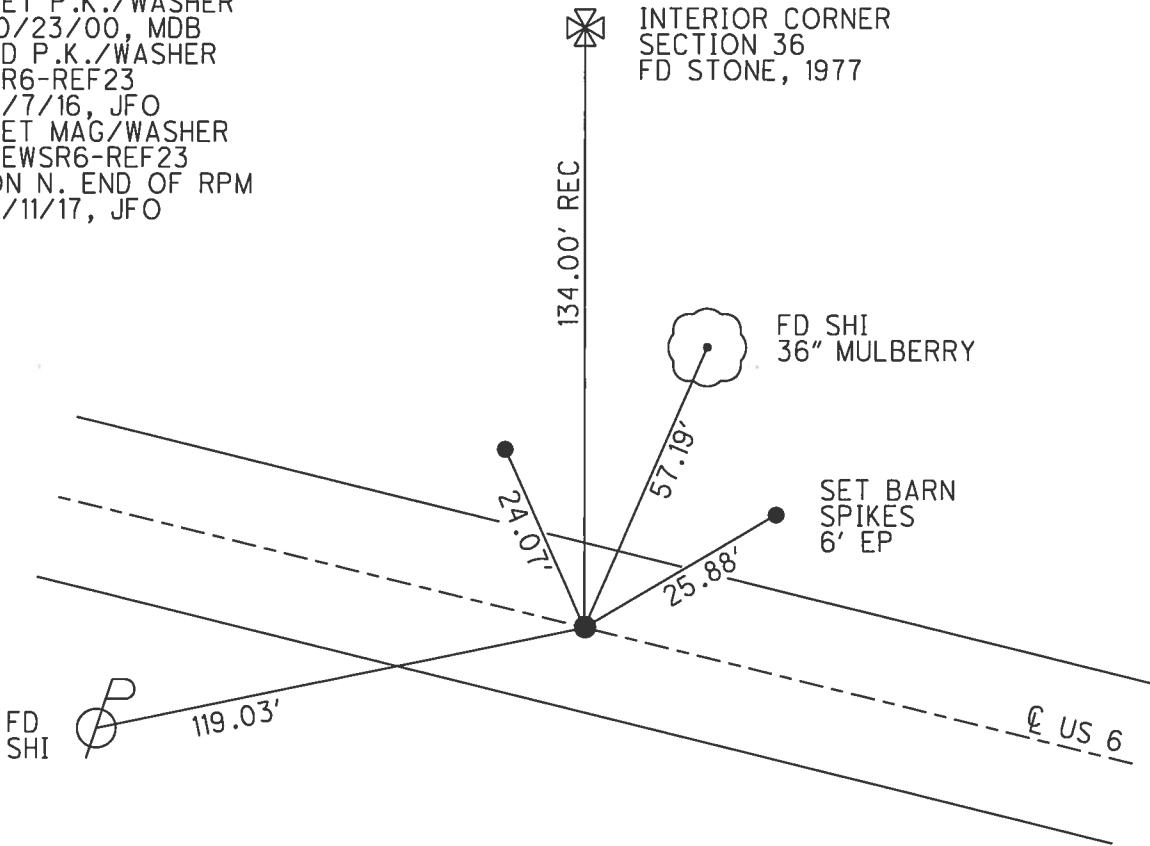
PERSONNEL	REFERENCE NO.	<u>23</u>	SHEET	<u>14</u>	OF	<u>37</u>
NOTES	POORE	DATE	<u>5/17/17</u>	ROUTE	<u>US 6</u>	
H.C.	LEU	WEATHER	<u>CLOUDY</u>	COUNTY	<u>HENRY</u>	
R.C.	CARSON	TEMP.	<u>80°</u>	TOWNSHIP	<u>RIDGEVILLE</u>	
	HOMAN			SECTION	<u>36</u>	
	RHOADES			T	<u>6</u>	N
				R	<u>5</u>	E

TYPE MONUMENT P.K./WASHER
 ON SURFACE - ~~BELOW~~ ON
 LEFT - Q PAV'T - ~~RIGHT~~ 0.8'
11' TO LT EDGE PAVEMENT
 S.L.M. 288+38.45



Grid: Northing: 648902.540 Easting: 1491933.167

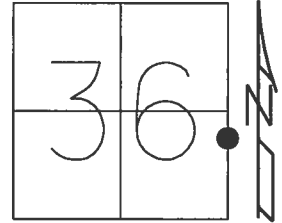
RECORD: P.O.T.
 STA. 288+20.68
 FD P.K.NAIL
 8/31/00, MB
 SET P.K./WASHER
 10/23/00, MDB
 FD P.K./WASHER
 SR6-REF23
 3/7/16, JFO
 SET MAG/WASHER
 NEWSR6-REF23
 ON N. END OF RPM
 9/11/17, JFO



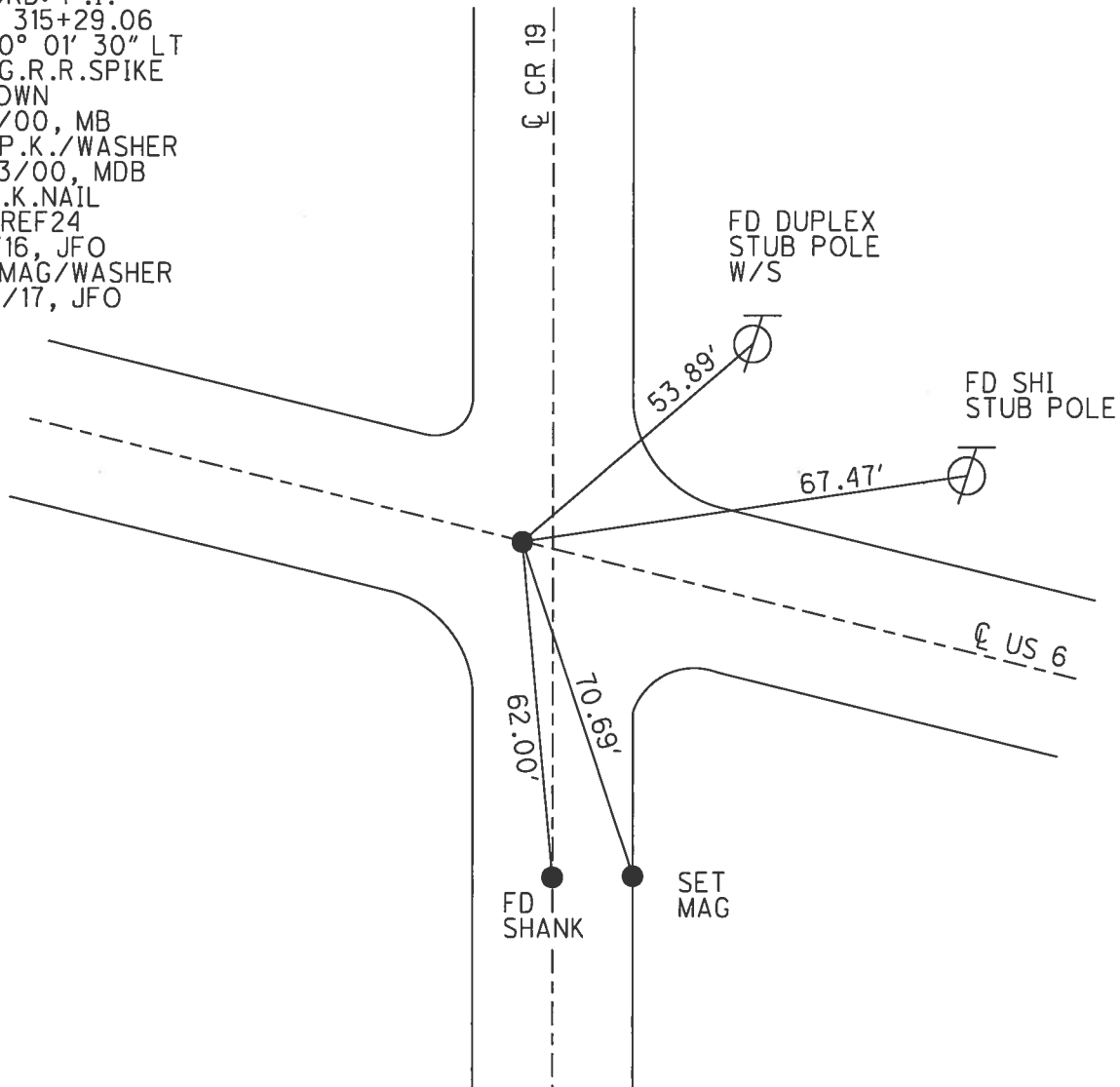
O.D.O.T. DISTRICT 2 SURVEY OFFICE (USE ONLY)

PERSONNEL _____ REFERENCE NO. 24 SHEET 15 OF 37
 NOTES POORE DATE 5/17/17 ROUTE US 6
 H.C. LEU WEATHER CLOUDY COUNTY HENRY
 R.C. CARSON TEMP. 80° TOWNSHIP RIDGEVILLE
 HOMAN SECTION 36
 RHOADES T 6 N R 5 E

TYPE MONUMENT P.K.NAIL
 ON SURFACE - ~~BELOW~~ ON _____
 LEFT - ☉ PAV'T - RIGHT ON _____
 - TO - EDGE PAVEMENT
 S.L.M. 315+46.42
 Grid: Northing: 648294.838 Easting: 1494572.063



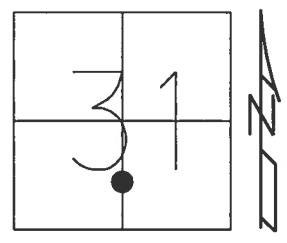
RECORD: P.I.
 STA. 315+29.06
 $\Delta = 0^\circ 01' 30''$ LT
 FD LG.R.R.SPIKE
 5" DOWN
 8/31/00, MB
 SET P.K./WASHER
 10/23/00, MDB
 FD P.K.NAIL
 SR6-REF24
 3/7/16, JFO
 SET MAG/WASHER
 9/25/17, JFO



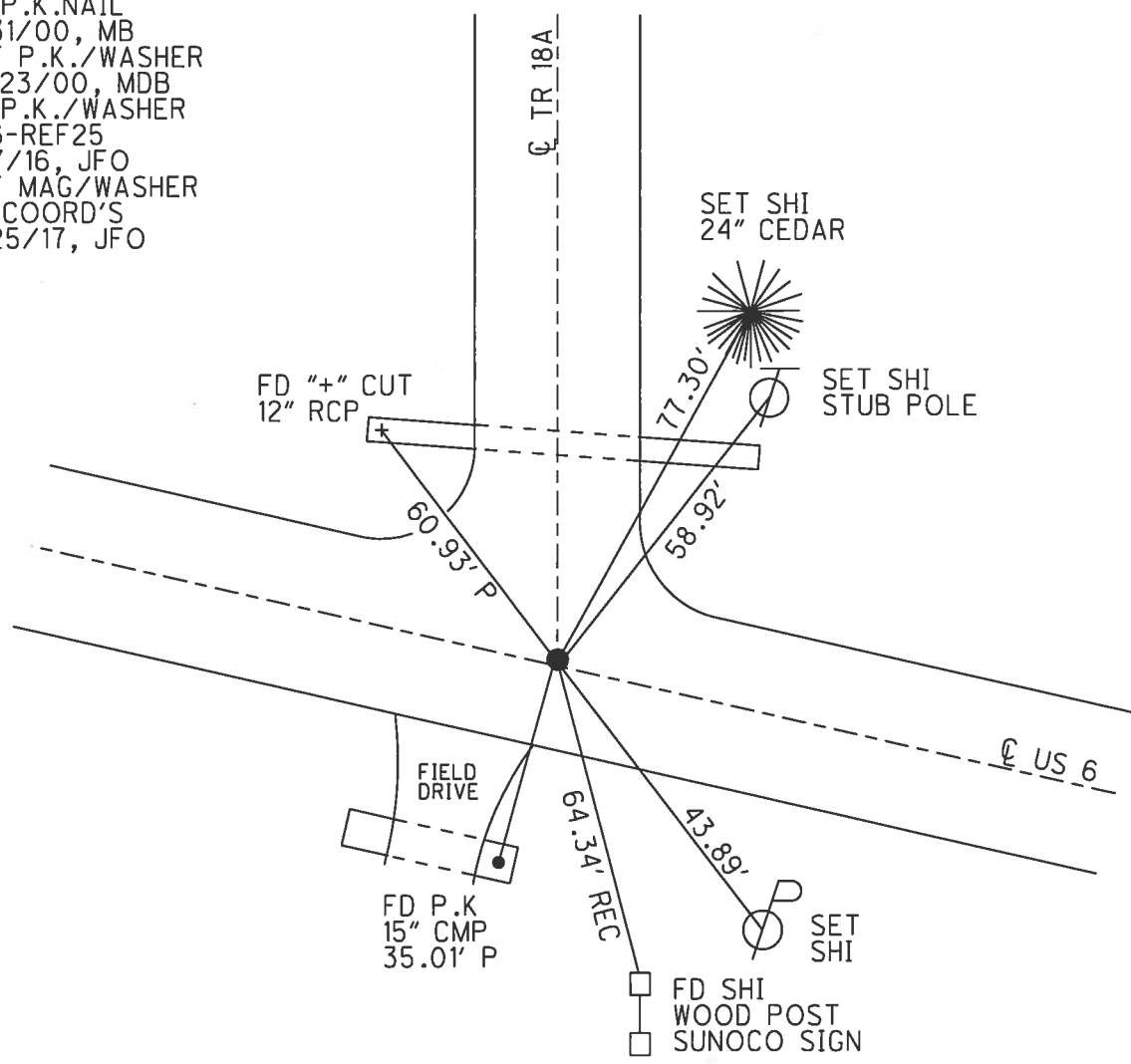
O.D.O.T. DISTRICT 2 SURVEY OFFICE (USE ONLY)

PERSONNEL	REFERENCE NO.	25	SHEET	16	OF	37
NOTES	POORE	DATE	5/17/17	ROUTE	US 6	
H.C.	LEU	WEATHER	WINDY	COUNTY	HENRY	
R.C.	CARSON	TEMP.	81°	TOWNSHIP	FREEDOM	
	HOMAN			SECTION	31	
	RHOADES			T	6	N
				R	6	E

TYPE MONUMENT P.K./WASHER
 ON SURFACE - ~~BELOW~~ ON
 LEFT - ☑ PAV'T - ~~RIGHT~~ 0.5'
12.5' TO RT EDGE PAVEMENT
 S.L.M. 335+80.89
 Grid: Northing: 647839.006 Easting: 1496554.809



RECORD: P.I.
 STA. 335+63.91
 $\Delta = 0^\circ 12' 30''$
 FD P.K.NAIL
 8/31/00, MB
 SET P.K./WASHER
 10/23/00, MDB
 FD P.K./WASHER
 SR6-REF25
 3/7/16, JFO
 SET MAG/WASHER
 BY COORD'S
 9/25/17, JFO

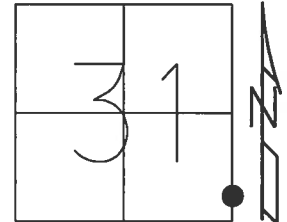


O.D.O.T. DISTRICT 2 SURVEY OFFICE (USE ONLY)

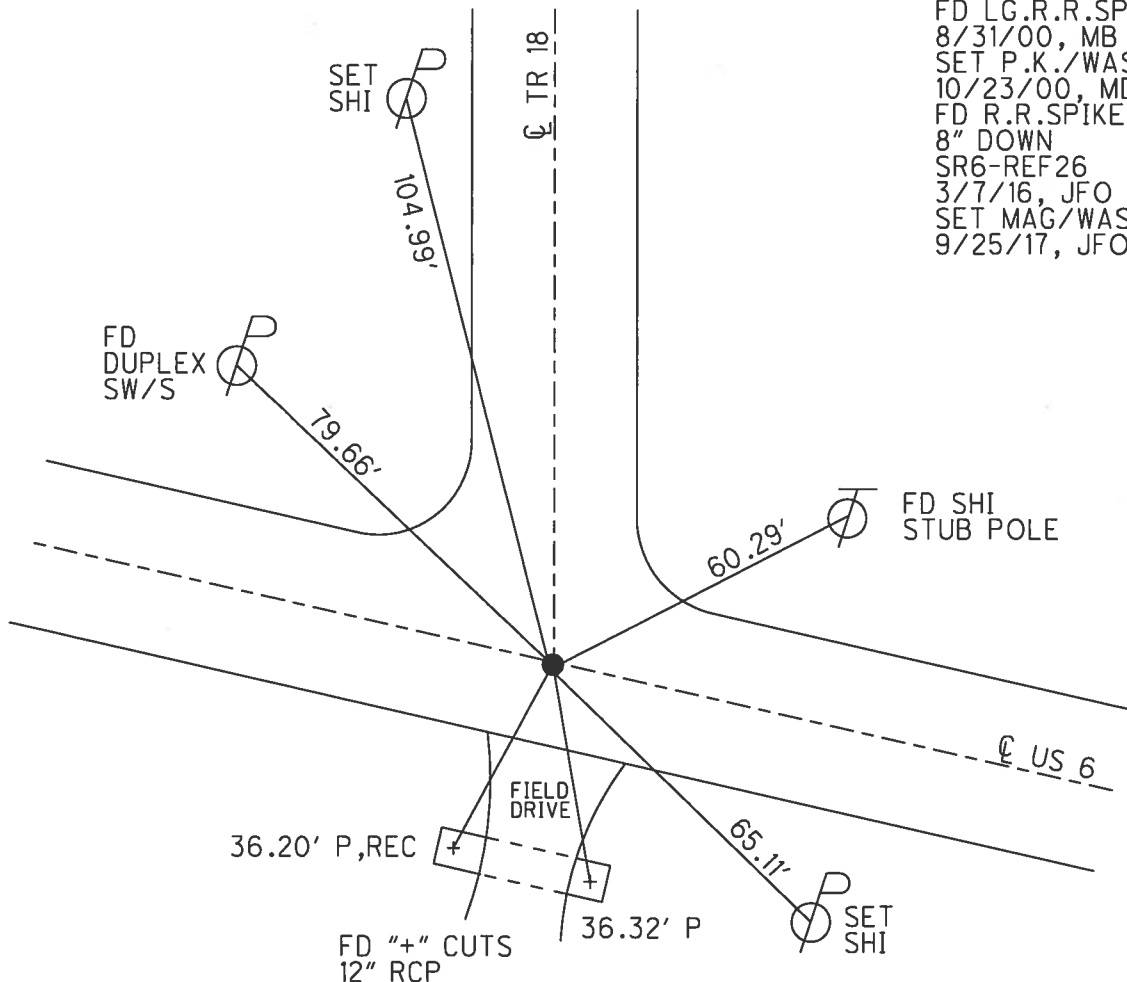
PERSONNEL _____ REFERENCE NO. 26 SHEET 17 OF 37
 NOTES POORE DATE 5/17/17 ROUTE US 6
 H.C. LEU WEATHER WINDY COUNTY HENRY
 R.C. CARSON TEMP. 83° TOWNSHIP FREEDOM
 HOMAN SECTION 31
 RHOADES T 6 N R 6 E

TYPE MONUMENT R.R.SPIKE
~~ON SURFACE~~ - BELOW 8"
 LEFT - ☉ PAV'T - RIGHT ON
12' TO RT EDGE PAVEMENT
 S.L.M. 362+99.32

Grid: Northing: 647219.948 Easting: 1499201.820



RECORD: P.I.
 STA. 362+81.78
 $\Delta = 0^\circ 07' 30''$ RT
 FD LG.R.R.SPIKE
 8/31/00, MB
 SET P.K./WASHER
 10/23/00, MDB
 FD R.R.SPIKE
 8" DOWN
 SR6-REF26
 3/7/16, JFO
 SET MAG/WASHER
 9/25/17, JFO



O.D.O.T. DISTRICT 2 SURVEY OFFICE (USE ONLY)

PERSONNEL _____ REFERENCE NO. 26 A SHEET 18 OF 37

NOTES O'DONNELL DATE 10/2/17 ROUTE US 6
 H.C. LEU WEATHER SUNNY COUNTY HENRY
 R.C. FARKAS TEMP. 56° TOWNSHIP FREEDOM
 _____ SECTION 32
 _____ T 6 N R 6 E

TYPE MONUMENT MAG/WASHER

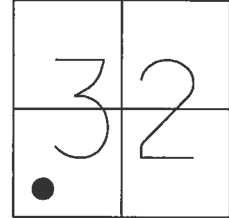
ON SURFACE - ~~BELOW~~ ON _____

~~LEFT~~ - CL PAV'T - RIGHT 0.6'

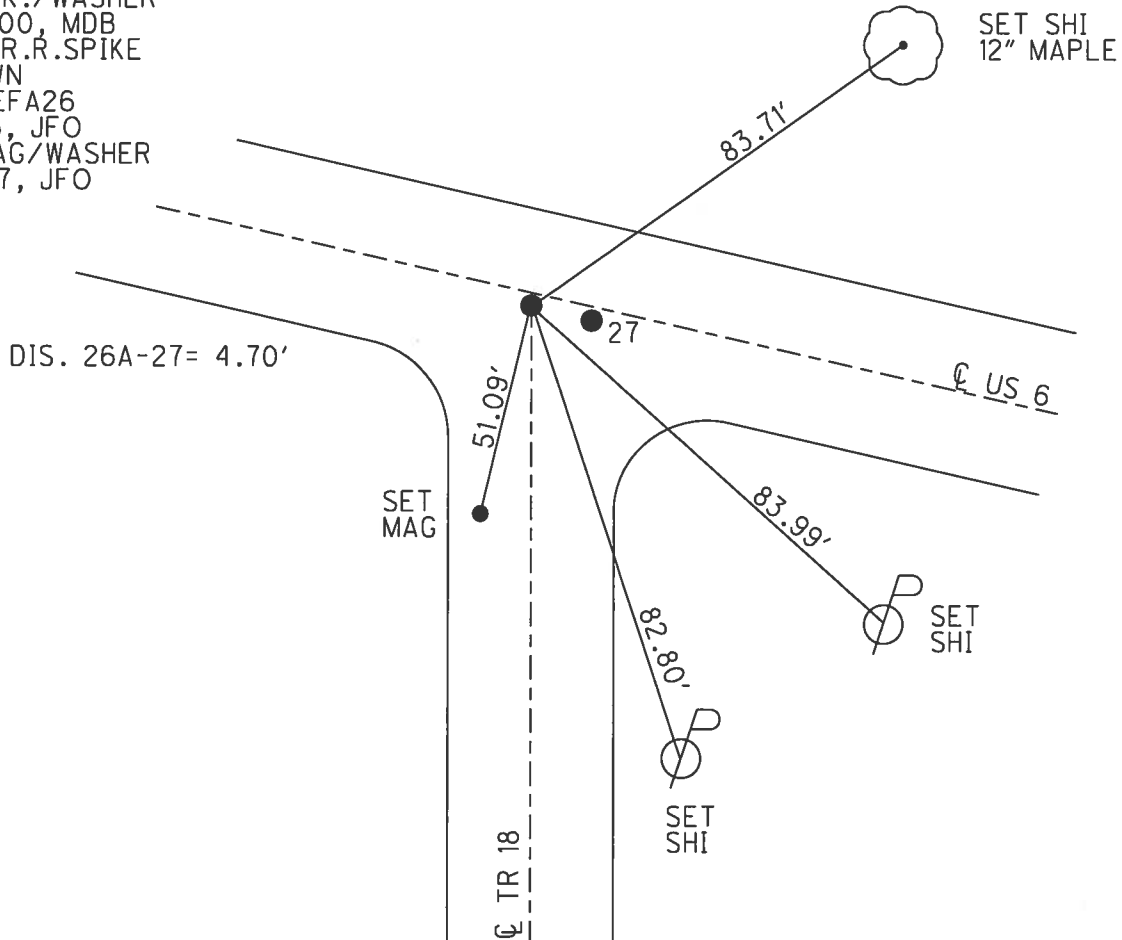
12.6' TO LT EDGE PAVEMENT

S.L.M. 371+01.33

Grid: Northing: 647036.269 Easting: 1499979.830



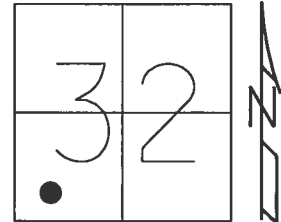
RECORD: P.O.T.
 STA. 370+81.14
 FD LG.R.R.SPIKE
 4" DOWN
 9/5/00, MB
 SET P.K./WASHER
 11/03/00, MDB
 FD LG.R.R.SPIKE
 6" DOWN
 SR6-REFA26
 3/8/16, JFO
 SET MAG/WASHER
 10/2/17, JFO



O.D.O.T. DISTRICT 2 SURVEY OFFICE (USE ONLY)

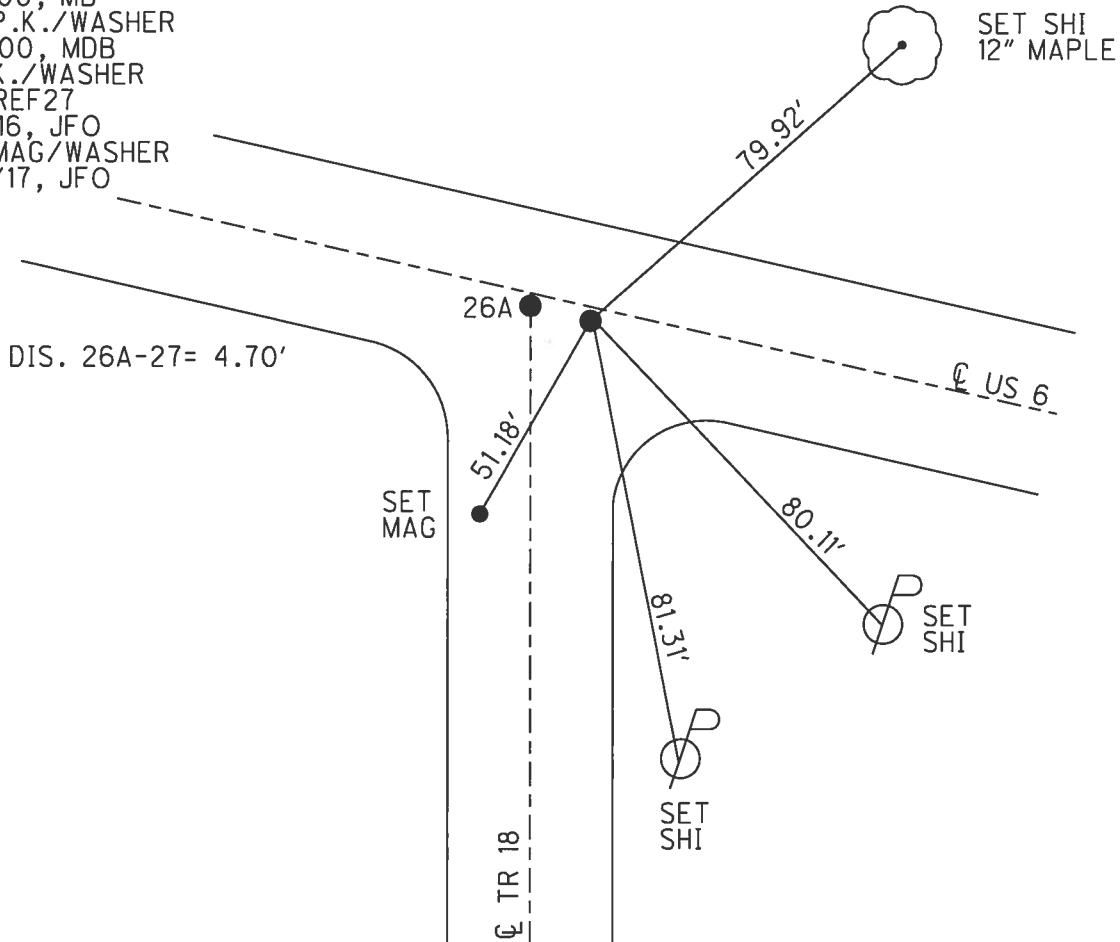
PERSONNEL _____ REFERENCE NO. 27 SHEET 19 OF 37
 NOTES O'DONNELL DATE 10/2/17 ROUTE US 6
 H.C. LEU WEATHER SUNNY COUNTY HENRY
 R.C. FARKAS TEMP. 56° TOWNSHIP FREEDOM
 _____ SECTION 32
 _____ T 6 N R 6 E

TYPE MONUMENT MAG/WASHER
 ON SURFACE - ~~BELOW~~ ON _____
~~LEFT~~ - \odot PAV'T - RIGHT 0.5'
12.6' TO LT EDGE PAVEMENT
 S.L.M. 371+06.04



Grid: Northing: 647035.230 Easting: 1499984.427

RECORD: P.I.
 STA. 370+85.82
 $\Delta = 0^\circ 03' 45''$ RT
 FD LG.R.R.SPIKE
 4" DOWN
 9/5/00, MB
 SET P.K./WASHER
 11/3/00, MDB
 FD PK./WASHER
 SR6-REF27
 3/8/16, JFO
 SET MAG/WASHER
 10/2/17, JFO



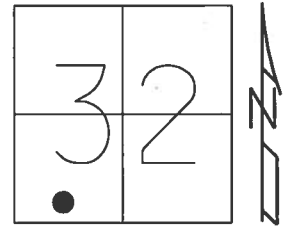
O.D.O.T. DISTRICT 2 SURVEY OFFICE (USE ONLY)

PERSONNEL _____ REFERENCE NO. 27 A SHEET 20 OF 37

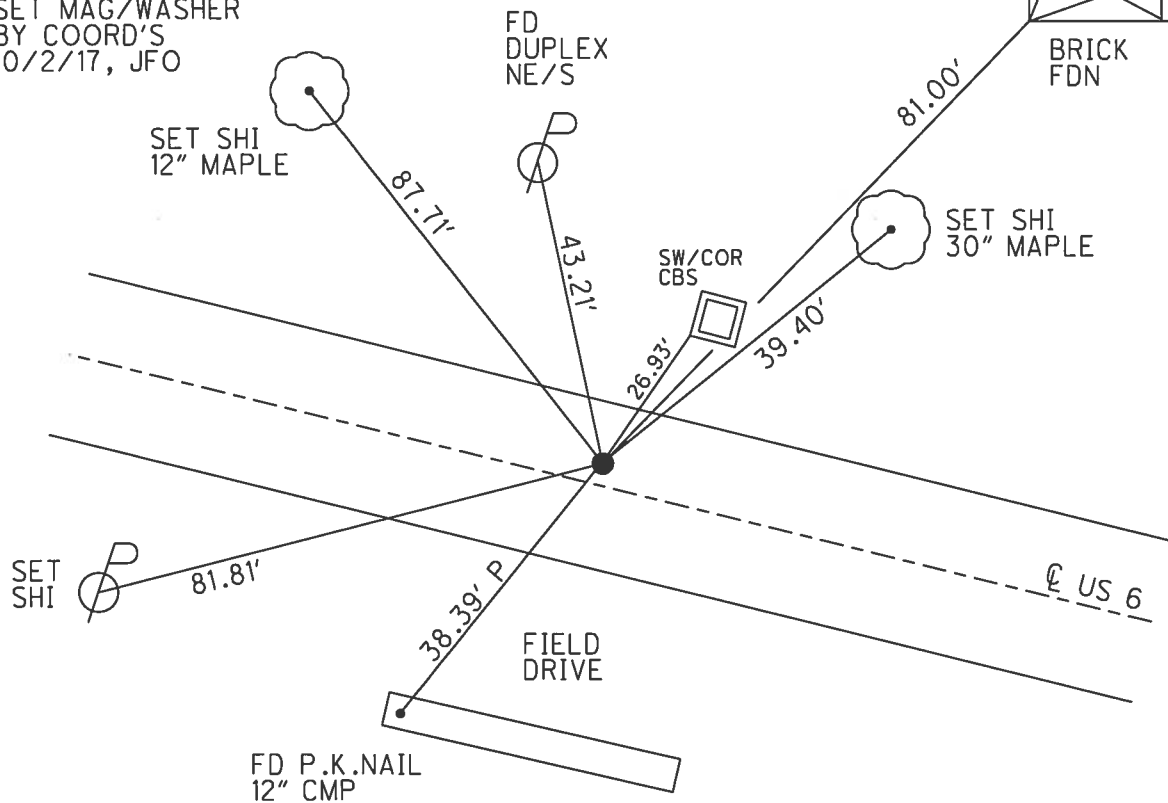
NOTES O'DONNELL DATE 10/2/17 ROUTE US 6
 H.C. LEU WEATHER SUNNY COUNTY HENRY
 R.C. FARKAS TEMP. 56° TOWNSHIP FREEDOM
 _____ SECTION 32
 _____ T 6 N R 6 E

TYPE MONUMENT P.K./WASHER
 ON SURFACE - ~~BELOW~~ ON _____
 LEFT - ☉ PAV'T - ~~RIGHT~~ 1.5'
10.3' TO LT EDGE PAVEMENT
 S.L.M. 372+48.47

Grid: Northing: 647003.788 Easting: 1500116.079



RECORD: P.I.
 STA. 372+21.11
 $\Delta = 0^\circ 32' 45''$ RT
 FD LG.R.R.SPIKE
 4" DOWN
 9/5/00, MB
 SET P.K./WASHER
 11/3/00, MDB
 FD PK./WASHER
 SR6-REFA27
 3/8/16, JFO
 SET MAG/WASHER
 BY COORD'S
 10/2/17, JFO

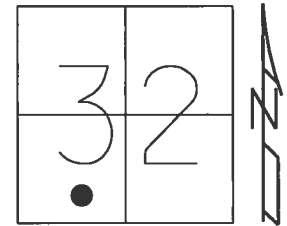


O.D.O.T. DISTRICT 2 SURVEY OFFICE (USE ONLY)

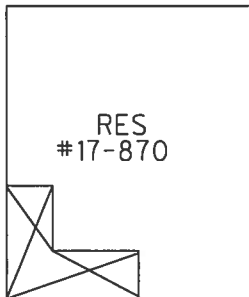
PERSONNEL _____ REFERENCE NO. 27 B SHEET 21 OF 37

NOTES O'DONNELL DATE 10/2/17 ROUTE US 6
 H.C. LEU WEATHER SUNNY COUNTY HENRY
 R.C. FARKAS TEMP. 63° TOWNSHIP FREEDOM
 _____ SECTION 32
 _____ T 6 N R 6 E

TYPE MONUMENT MAG/WASHER
 ON SURFACE - ~~BELOW~~ ON
 LEFT - ☉ PAV'T - ~~RIGHT~~ 5.8'
6.2' TO LT EDGE PAVEMENT
 S.L.M. 374+28.10

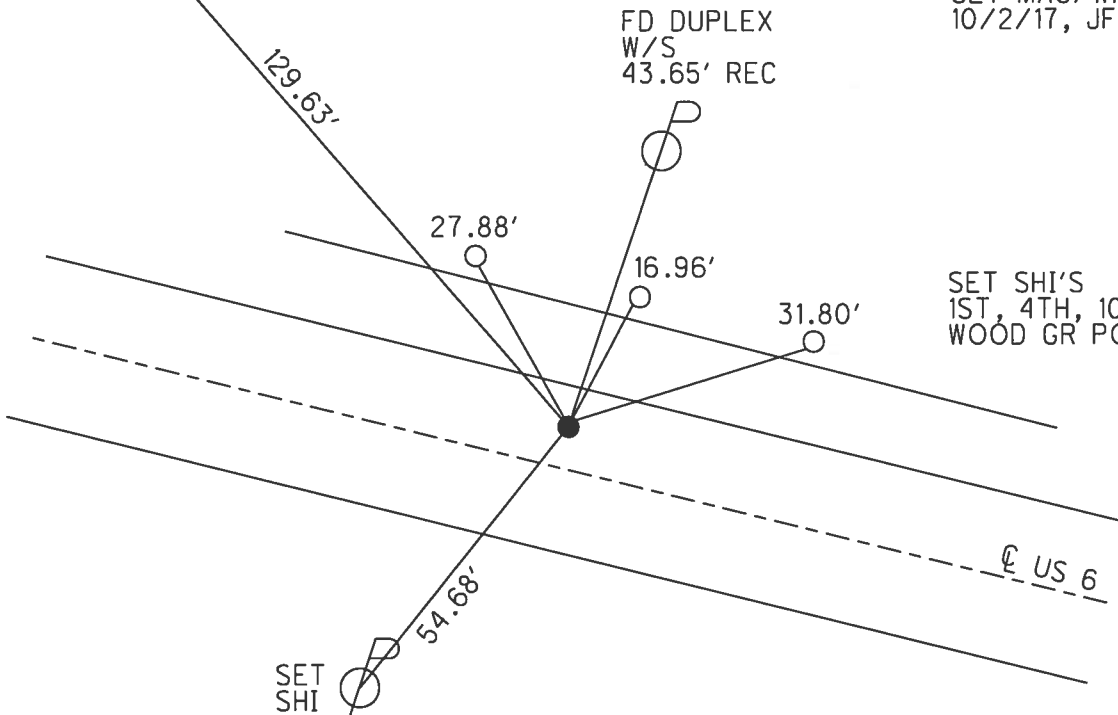


Grid: Northing: 646958.931 Easting: 1500297.376



CTR OF
6TH BRICK
UP

RECORD: P.I.
 STA. 374+07.96
 $\Delta = 0^\circ 34' RT$
 FD P.K.NAIL
 4" DOWN
 9/5/00, MB
 SET P.K./WASHER
 11/3/00, MDB
 FD PK.NAIL
 6 1/2" DOWN
 SR6-REFB27
 3/8/16, JFO
 SET MAG/WASHER
 10/2/17, JFO



O.D.O.T. DISTRICT 2 SURVEY OFFICE (USE ONLY)

PERSONNEL _____ REFERENCE NO. 28 SHEET 22 OF 37

NOTES	<u>BARNHESEL</u>	DATE	<u>9/5/00</u>	ROUTE	<u>US 6</u>
H.C.	<u>MOSER</u>	WEATHER	<u>CLOUDY</u>	COUNTY	<u>HENRY</u>
R.C.	<u>CORDES</u>	TEMP.	<u>65°</u>	TOWNSHIP	<u>FREEDOM</u>
	<u>HUSS</u>			SECTION	<u>32</u>
	<u>ROUSOS</u>			T <u>6</u> N	R <u>6</u> E

TYPE MONUMENT 1" IPIPE

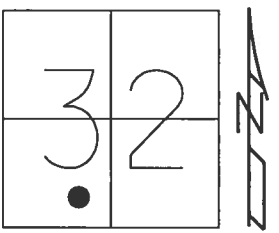
~~ON SURFACE~~ - BELOW 2"

LEFT - ℄ PAV'T - ~~RIGHT~~ 54.44'

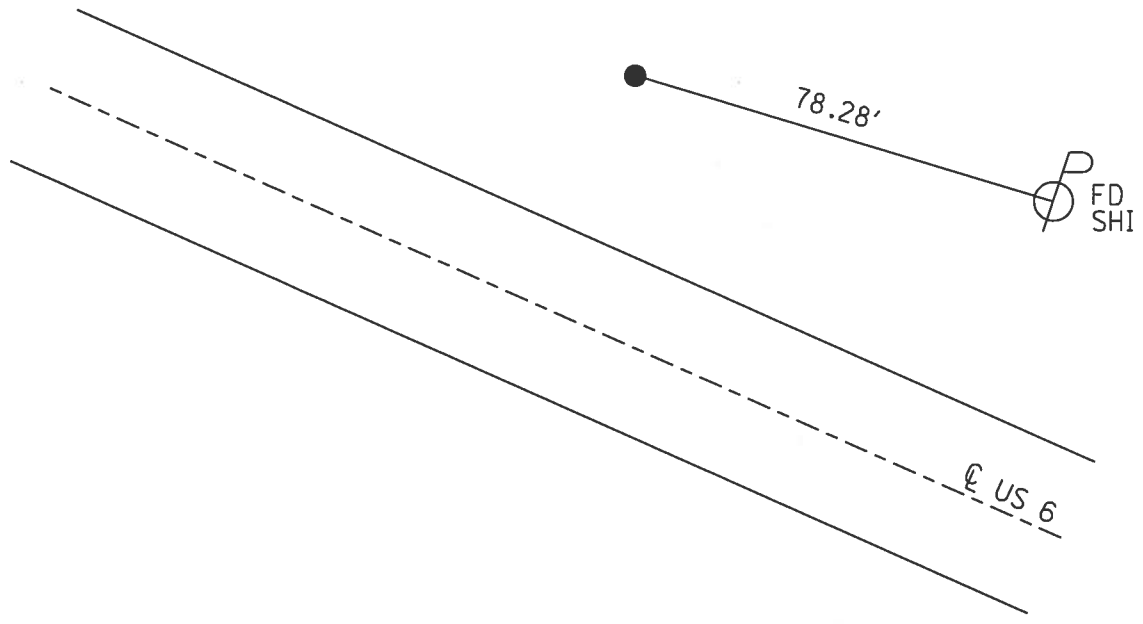
42.7' LT TO LT EDGE PAVEMENT

S.L.M. 377+88.89

Grid: Northing: 646866.083 Easting: 1500657.544



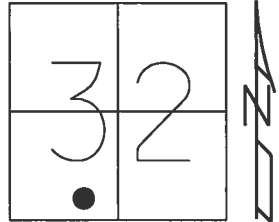
RECORD: P.I.
 STA. 377+80.06
 $\Delta = 28^\circ 23' RT$
 FD 1" IPIPE
 2" DOWN
 9/5/00, MB
 FD 1" IPIPE
 2" DOWN
 SR6-REF28
 3/8/16, JFO



O.D.O.T. DISTRICT 2 SURVEY OFFICE (USE ONLY)

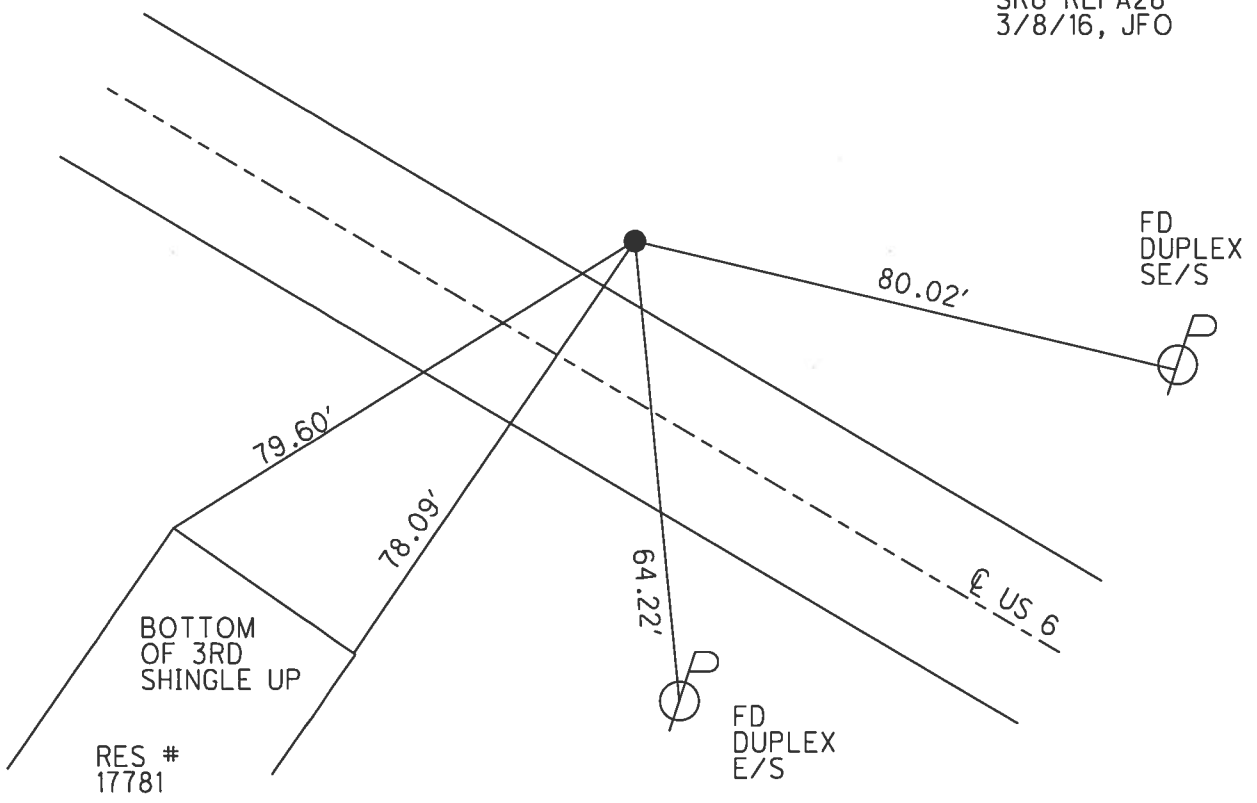
PERSONNEL _____ REFERENCE NO. 28 A SHEET 23 OF 37
 NOTES BARNHEISEL DATE 9/5/00 ROUTE US 6
 H.C. MOSER WEATHER CLOUDY COUNTY HENRY
 R.C. CORDES TEMP. 65° TOWNSHIP FREEDOM
 HUSS SECTION 32
 ROUSOS T 6 N R 6 E

TYPE MONUMENT 1" IPIPE
~~ON SURFACE~~ - BELOW 10"
 LEFT - ☉ PAV'T - ~~RIGHT~~ 16.6'
4.7' LT TO LT EDGE PAVEMENT
 S.L.M. 379+92.53



Grid: Northing: 646723.286 Easting: 1500811.570

RECORD: P.I.
 STA. 379+85.92
 $\Delta = 1^\circ 35' 30''$
 FD 1" IPIPE
 10" DOWN
 9/5/00, MB
 FD 1" IPIPE
 10" DOWN
 SR6-REFA28
 3/8/16, JFO



O.D.O.T. DISTRICT 2 SURVEY OFFICE (USE ONLY)

PERSONNEL _____ REFERENCE NO. 28 B SHEET 24 OF 37

NOTES O'DONNELL DATE 10/2/17 ROUTE US 6
 H.C. LEU WEATHER SUNNY COUNTY HENRY
 R.C. FARKAS TEMP. 63° TOWNSHIP FREEDOM
 SECTION 32
 T 6 N R 6 E

TYPE MONUMENT MAG/WASHER

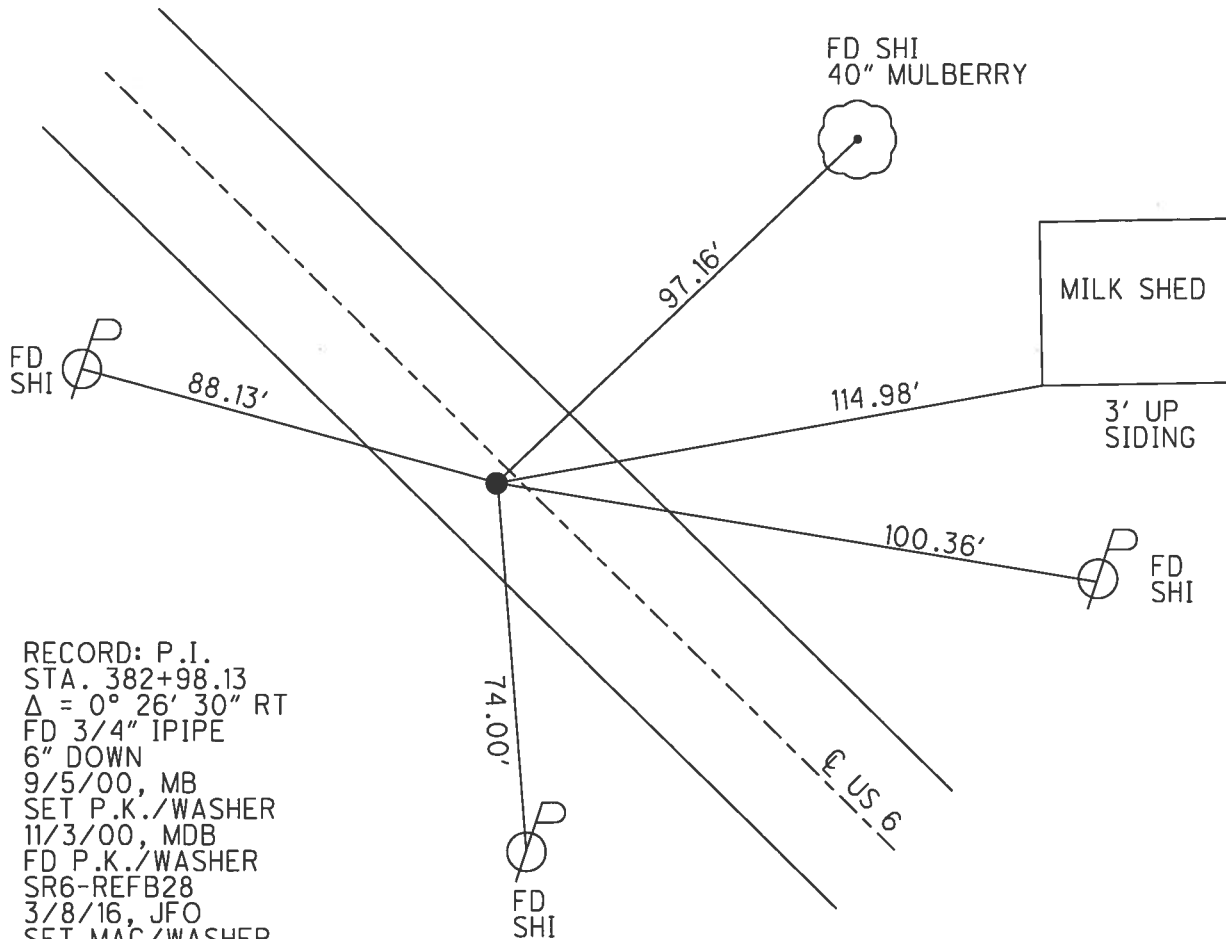
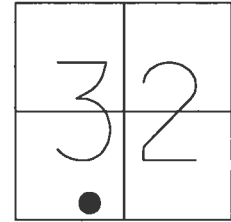
ON SURFACE - ~~BELOW~~ ON _____

~~LEFT~~ - CL PAV'T - RIGHT 1.5'

9.8' TO RT EDGE PAVEMENT

S.L.M. 383+03.49

Grid: Northing: 646504.771 Easting: 1501034.495



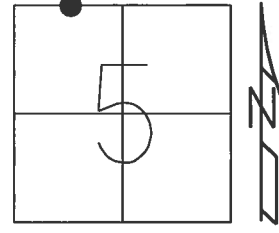
RECORD: P.I.
 STA. 382+98.13
 $\Delta = 0^\circ 26' 30''$ RT
 FD 3/4" IPIPE
 6" DOWN
 9/5/00, MB
 SET P.K./WASHER
 11/3/00, MDB
 FD P.K./WASHER
 SR6-REFB28
 3/8/16, JFO
 SET MAG/WASHER
 10/2/17, JFO

O.D.O.T. DISTRICT 2 SURVEY OFFICE (USE ONLY)

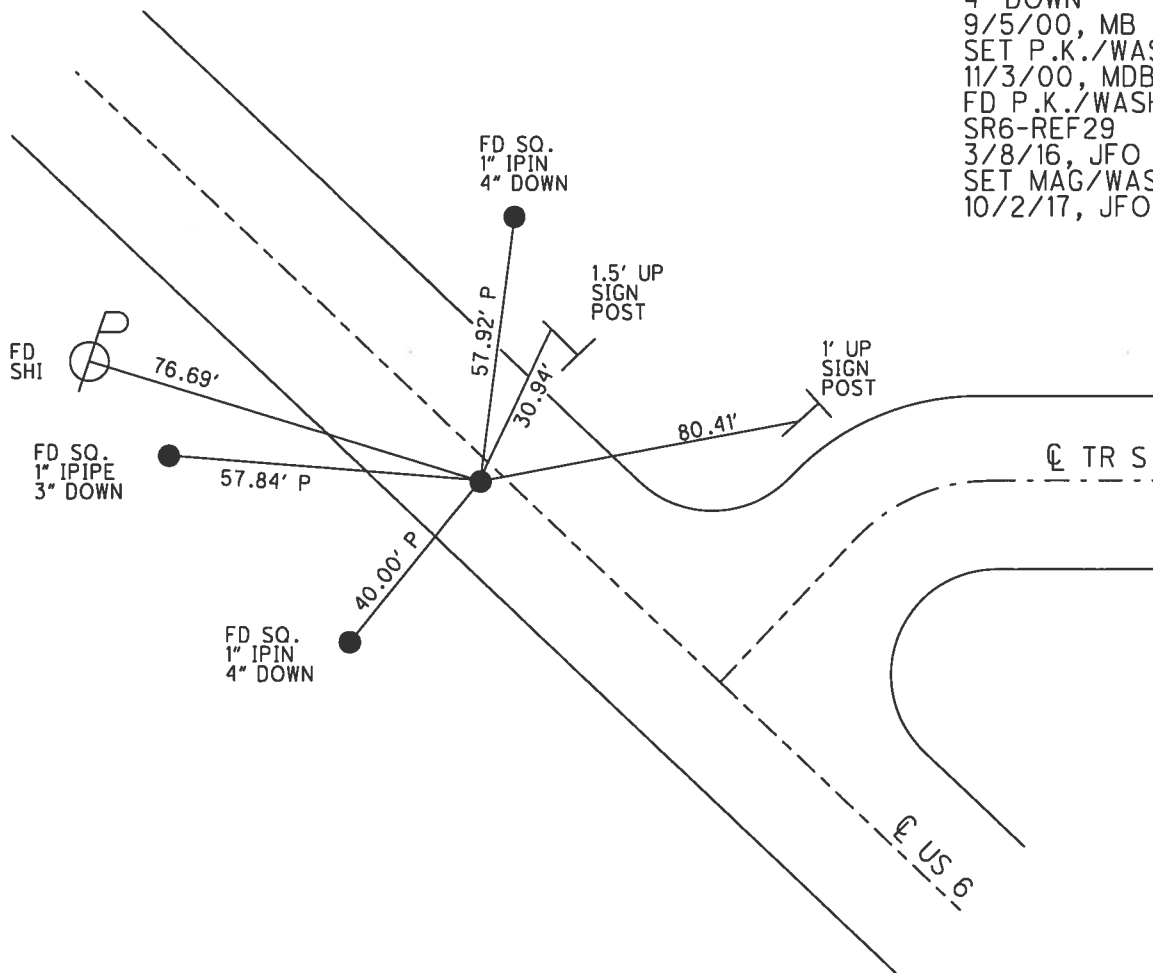
PERSONNEL _____ REFERENCE NO. 29 SHEET 25 OF 37

NOTES O'DONNELL DATE 10/2/17 ROUTE US 6
 H.C. LEU WEATHER SUNNY COUNTY HENRY
 R.C. FARKAS TEMP. 63° TOWNSHIP NAPOLEON
 _____ SECTION 5
 _____ T 5 N R 6 E

TYPE MONUMENT MAG/WASHER
 ON SURFACE - ~~BELOW~~ ON _____
~~LEFT~~ - CL PAV'T - RIGHT 1.9'
9.8' TO RT EDGE PAVEMENT
 S.L.M. 386+29.17
 Grid: Northing: 646276.534 Easting: 1501263.783



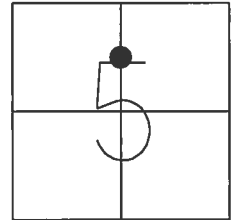
RECORD: P.I.
 STA. 386+21.67
 $\Delta = 0^\circ 07' \text{ LT}$
 FD P.K./WASHER
 4" DOWN
 9/5/00, MB
 SET P.K./WASHER
 11/3/00, MDB
 FD P.K./WASHER
 SR6-REF29
 3/8/16, JFO
 SET MAG/WASHER
 10/2/17, JFO



O.D.O.T. DISTRICT 2 SURVEY OFFICE (USE ONLY)

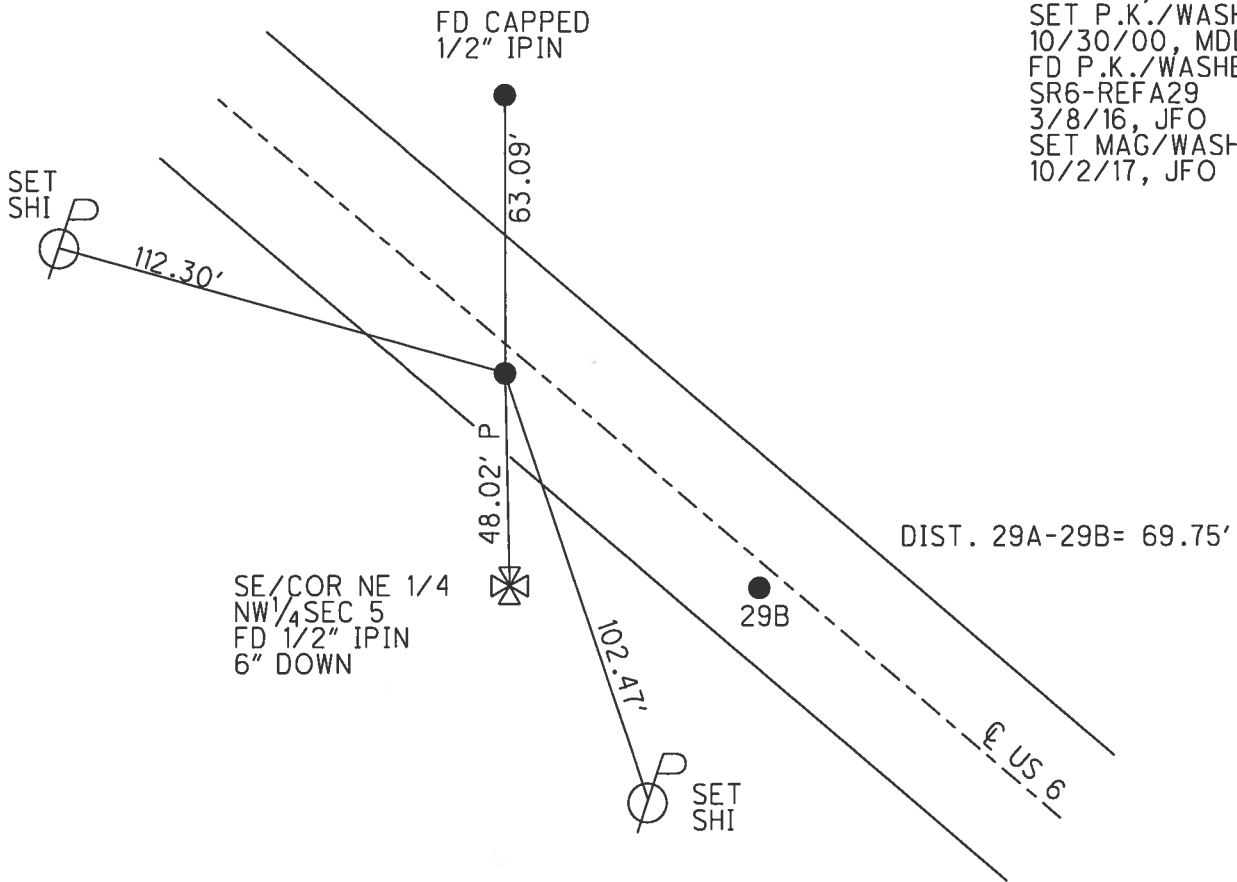
PERSONNEL _____ REFERENCE NO. 29 A SHEET 26 OF 37
 NOTES O'DONNELL DATE 10/2/17 ROUTE US 6
 H.C. LEU WEATHER SUNNY COUNTY HENRY
 R.C. FARKAS TEMP. 70° TOWNSHIP NAPOLEON
 _____ SECTION 5
 _____ T 5 N R 6 E

TYPE MONUMENT MAG/WASHER
 ON SURFACE - ~~BELOW~~ ON _____
~~LEFT~~ - CL PAV'T - RIGHT 2.3'
9.6' TO RT EDGE PAVEMENT
 S.L.M. 404+60.49



Grid: Northing: 644987.256 Easting: 1502564.350

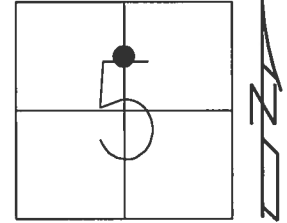
RECORD: P.O.T.
 STA. 403+45
 FD P.K./WASHER
 4" DOWN
 9/6/00, MB
 SET P.K./WASHER
 10/30/00, MDB
 FD P.K./WASHER
 SR6-REFA29
 3/8/16, JFO
 SET MAG/WASHER
 10/2/17, JFO



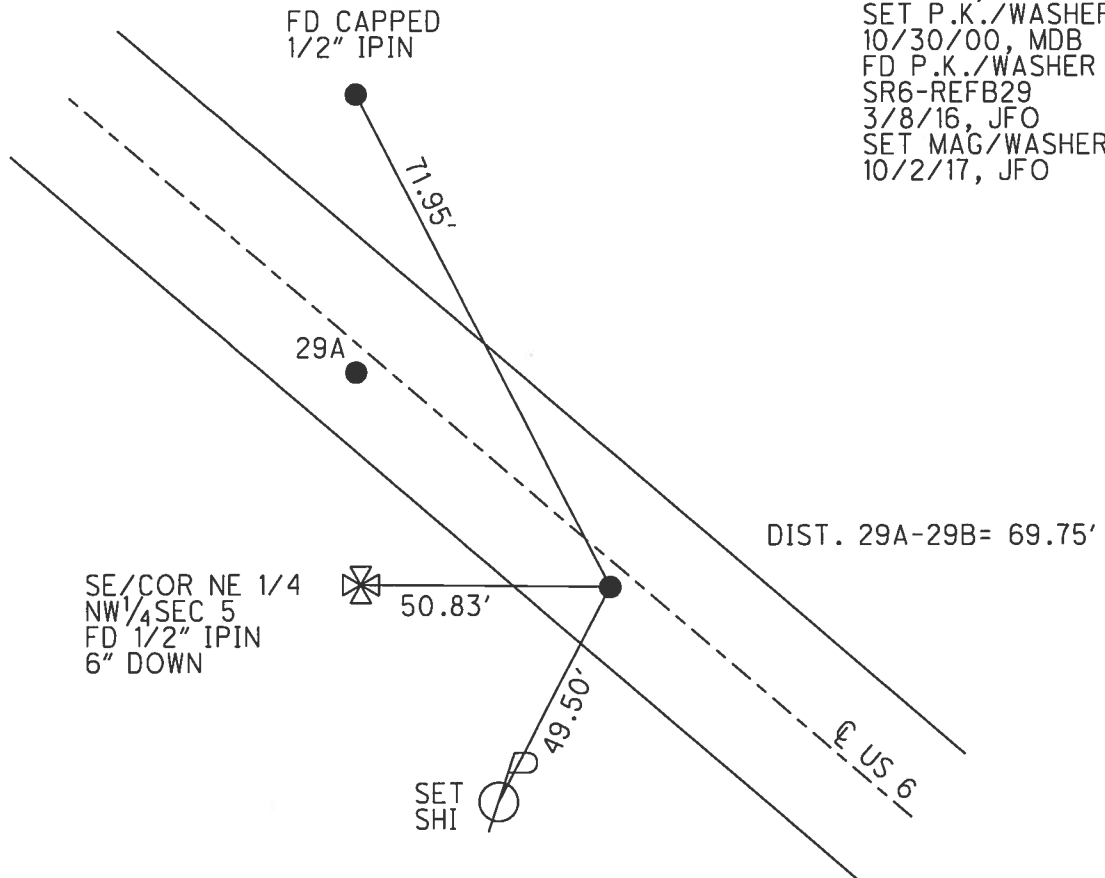
O.D.O.T. DISTRICT 2 SURVEY OFFICE (USE ONLY)

PERSONNEL _____ REFERENCE NO. 29 B SHEET 27 OF 37
 NOTES O'DONNELL DATE 10/2/17 ROUTE US 6
 H.C. LEU WEATHER SUNNY COUNTY HENRY
 R.C. FARKAS TEMP. 70° TOWNSHIP NAPOLEON
 SECTION 5
 T 5 N R 6 E

TYPE MONUMENT MAG/WASHER
 ON SURFACE - ~~BELOW~~ ON
~~LEFT~~ - CL PAV'T - RIGHT 2.3'
9.6' TO RT EDGE PAVEMENT
 S.L.M. 405+30.24
 Grid: Northing: 644938.056 Easting: 1502613.784



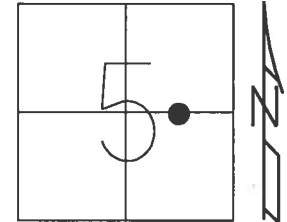
RECORD: P.O.T.
 STA. 405+22.63
 FD P.K./WASHER
 4" DOWN
 9/6/00, MB
 SET P.K./WASHER
 10/30/00, MDB
 FD P.K./WASHER
 SR6-REFB29
 3/8/16, JFO
 SET MAG/WASHER
 10/2/17, JFO



O.D.O.T. DISTRICT 2 SURVEY OFFICE (USE ONLY)

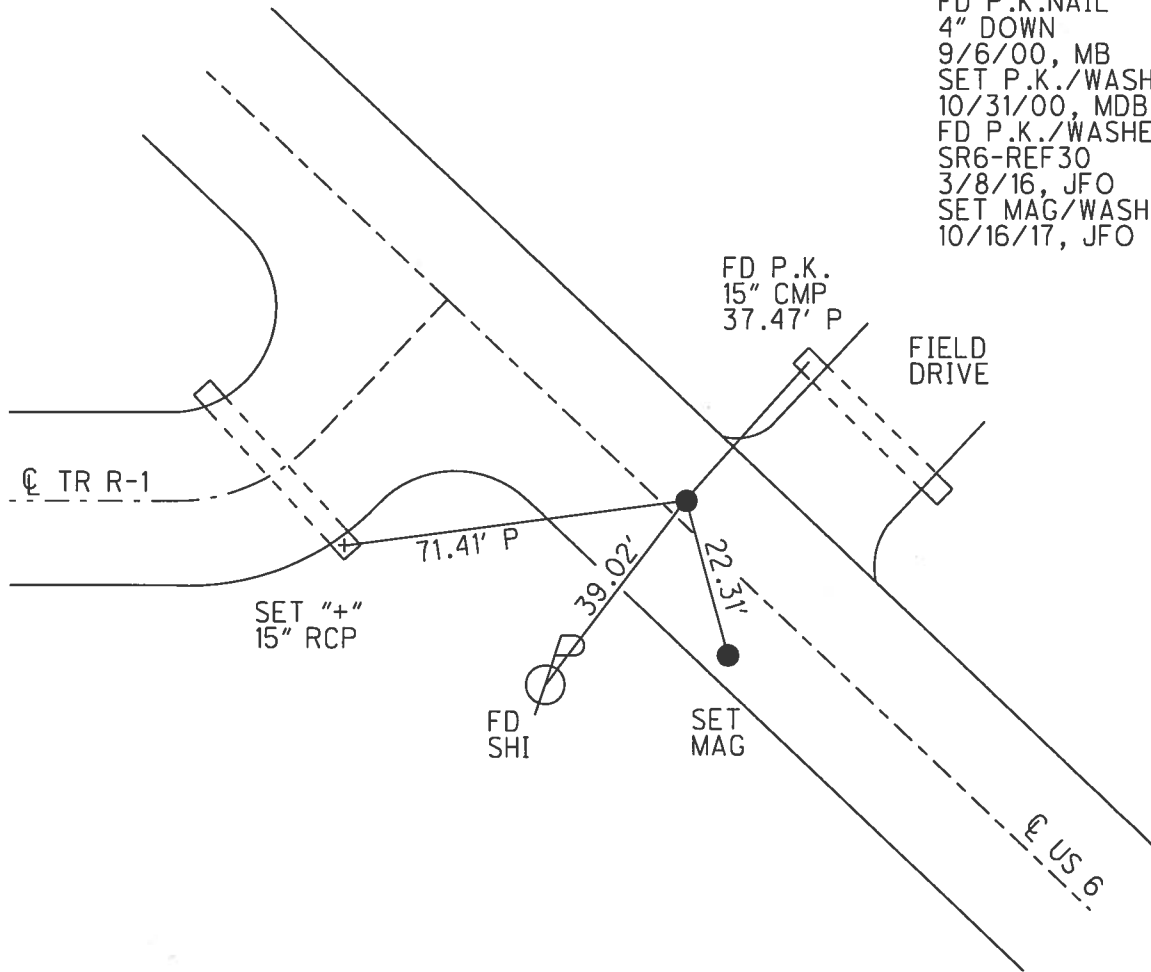
PERSONNEL _____ REFERENCE NO. 30 SHEET 28 OF 37
 NOTES O'DONNELL DATE 10/16/17 ROUTE US 6
 H.C. LEU WEATHER SUNNY COUNTY HENRY
 R.C. FARKAS TEMP. 47° TOWNSHIP NAPOLEON
 SECTION 5
 T 5 N R 6 E

TYPE MONUMENT MAG/WASHER
 ON SURFACE - ~~BELOW~~ ON
~~LEFT~~ - CL PAV'T - RIGHT 2.2'
10' TO RT EDGE PAVEMENT
 S.L.M. 424+51.20



Grid: Northing: 643585.729 Easting: 1503978.084

RECORD: P.I.
 STA. 424+43.44
 $\Delta = 0^{\circ} 02' LT$
 FD P.K.NAIL
 4" DOWN
 9/6/00, MB
 SET P.K./WASHER
 10/31/00, MDB
 FD P.K./WASHER
 SR6-REF 30
 3/8/16, JFO
 SET MAG/WASHER
 10/16/17, JFO

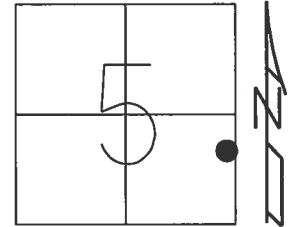


O.D.O.T. DISTRICT 2 SURVEY OFFICE (USE ONLY)

PERSONNEL _____ REFERENCE NO. 31 SHEET 29 OF 37

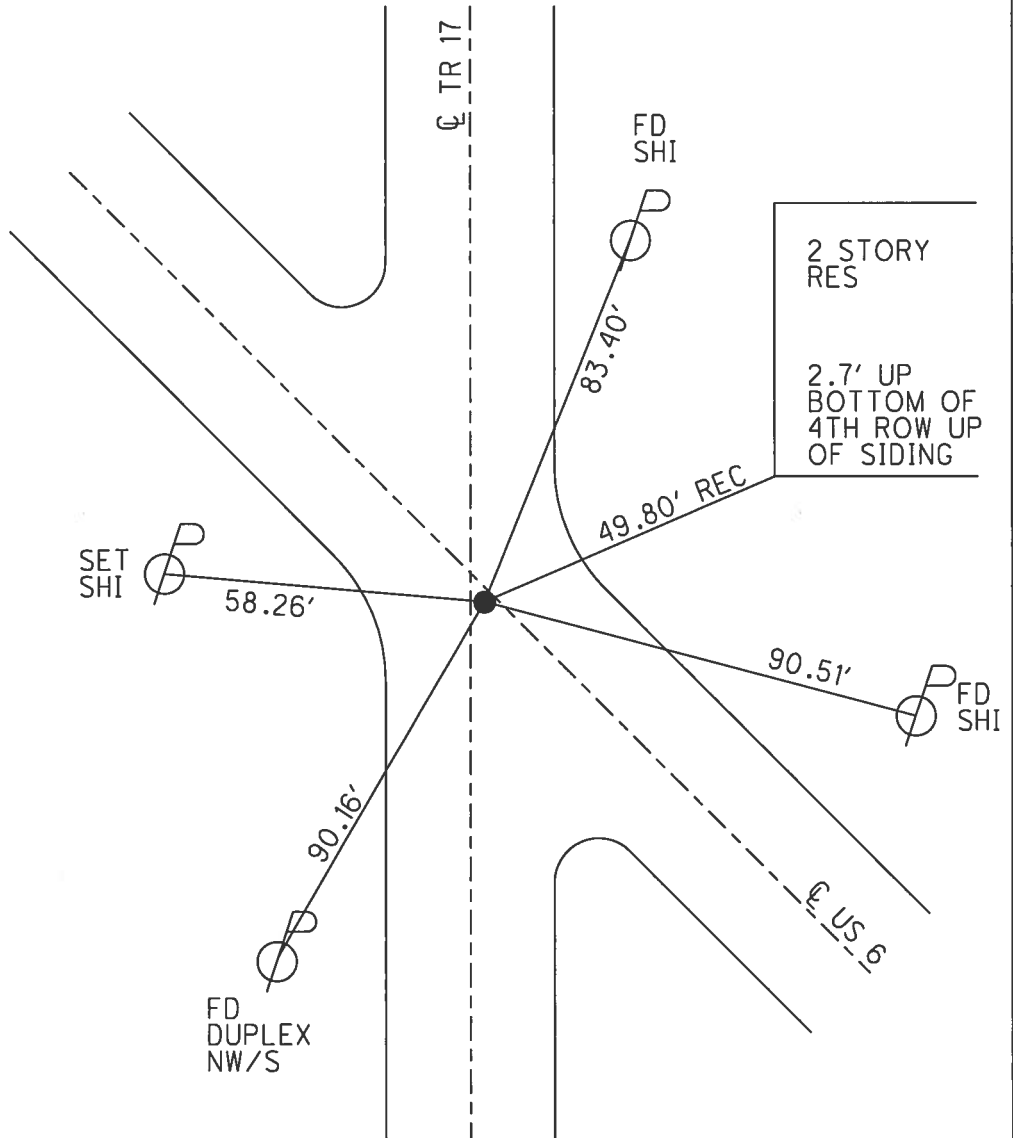
NOTES O'DONNELL DATE 10/16/17 ROUTE US 6
 H.C. LEU WEATHER SUNNY COUNTY HENRY
 R.C. FARKAS TEMP. 47° TOWNSHIP NAPOLEON
 SECTION 5
 T 5 N R 6 E

TYPE MONUMENT MAG/WASHER
 ON SURFACE - ~~BELOW~~ ON _____
~~LEFT~~ - CL PAV'T - RIGHT 1.6'
10.9' TO RT EDGE PAVEMENT
 S.L.M. 440+66.08



Grid: Northing: 642449.198 Easting: 1505125.315

RECORD: P.I.
 STA. 440+58.09
 $\Delta = 0^\circ 07' RT$
 FD P.K.NAIL
 4" DOWN
 9/7/00, MB
 SET P.K./WASHER
 11/6/00, MDB
 FD P.K.NAIL
 5" DOWN
 SR6-REF31
 3/9/16, JFO
 SET MAG/WASHER
 BY COORD'S
 10/16/17, JFO



O.D.O.T. DISTRICT 2 SURVEY OFFICE (USE ONLY)

PERSONNEL _____ REFERENCE NO. 31 A SHEET 30 OF 37

NOTES O'DONNELL DATE 10/16/17 ROUTE US 6
 H.C. LEU WEATHER SUNNY COUNTY HENRY
 R.C. FARKAS TEMP. 47° TOWNSHIP NAPOLEON
 SECTION 4
 T 5 N R 6 E

TYPE MONUMENT MAG/WASHER

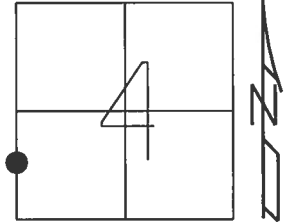
ON SURFACE - ~~BELOW~~ ON _____

~~LEFT~~ - Q PAV'T - RIGHT 3.8'

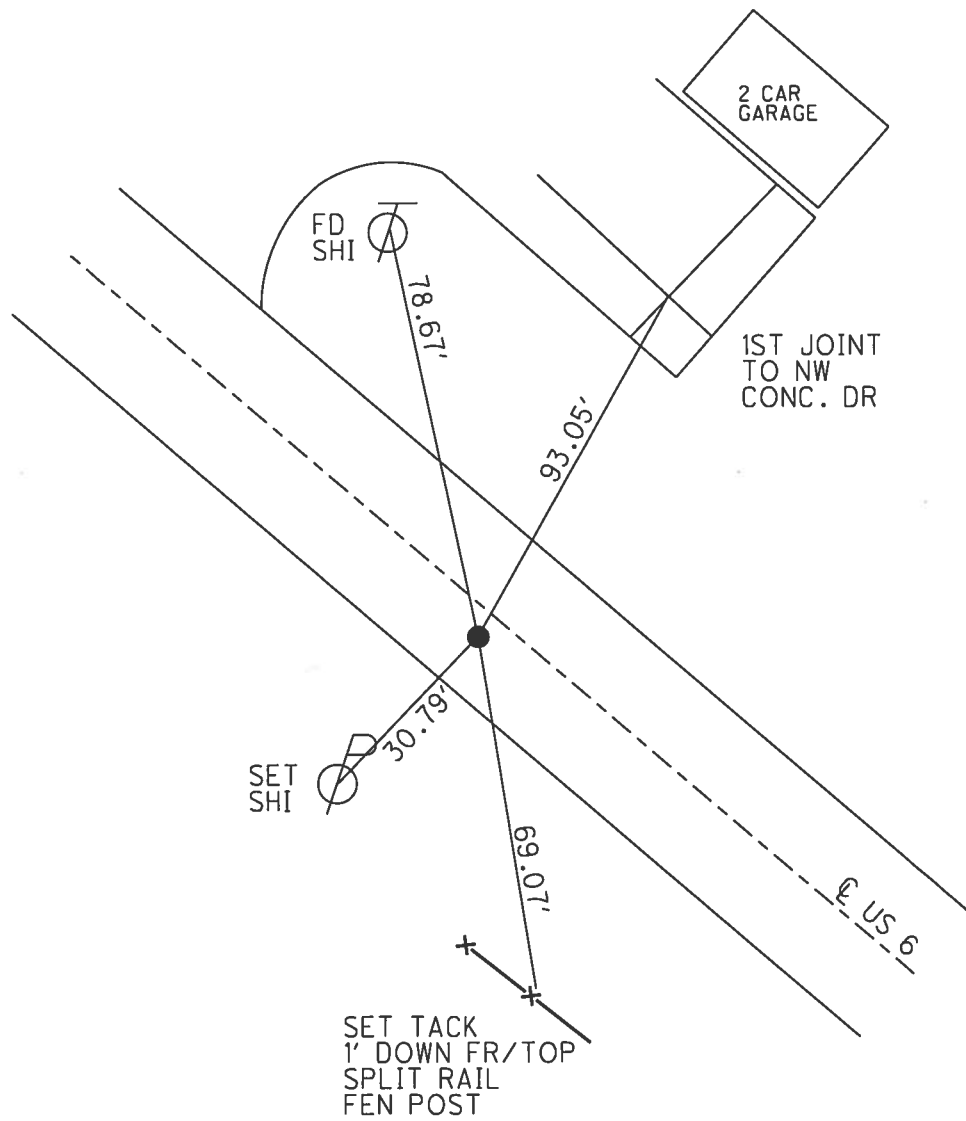
8.6' TO RT EDGE PAVEMENT

S.L.M. 443+61.55

Grid: Northing: 642237.222 Easting: 1505331.153



RECORD: P.O.T.
 STA. 443+53.46
 FD P.K./WASHER
 4" DOWN
 9/7/00, MB
 SET P.K./WASHER
 11/06/00, MDB
 FD P.K./WASHER
 SR6-REFA31
 3/9/16, JFO
 SET MAG/WASHER
 10/16/17, JFO



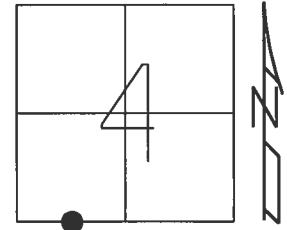
O.D.O.T. DISTRICT 2 SURVEY OFFICE (USE ONLY)

PERSONNEL _____ REFERENCE NO. 32 SHEET 31 OF 37

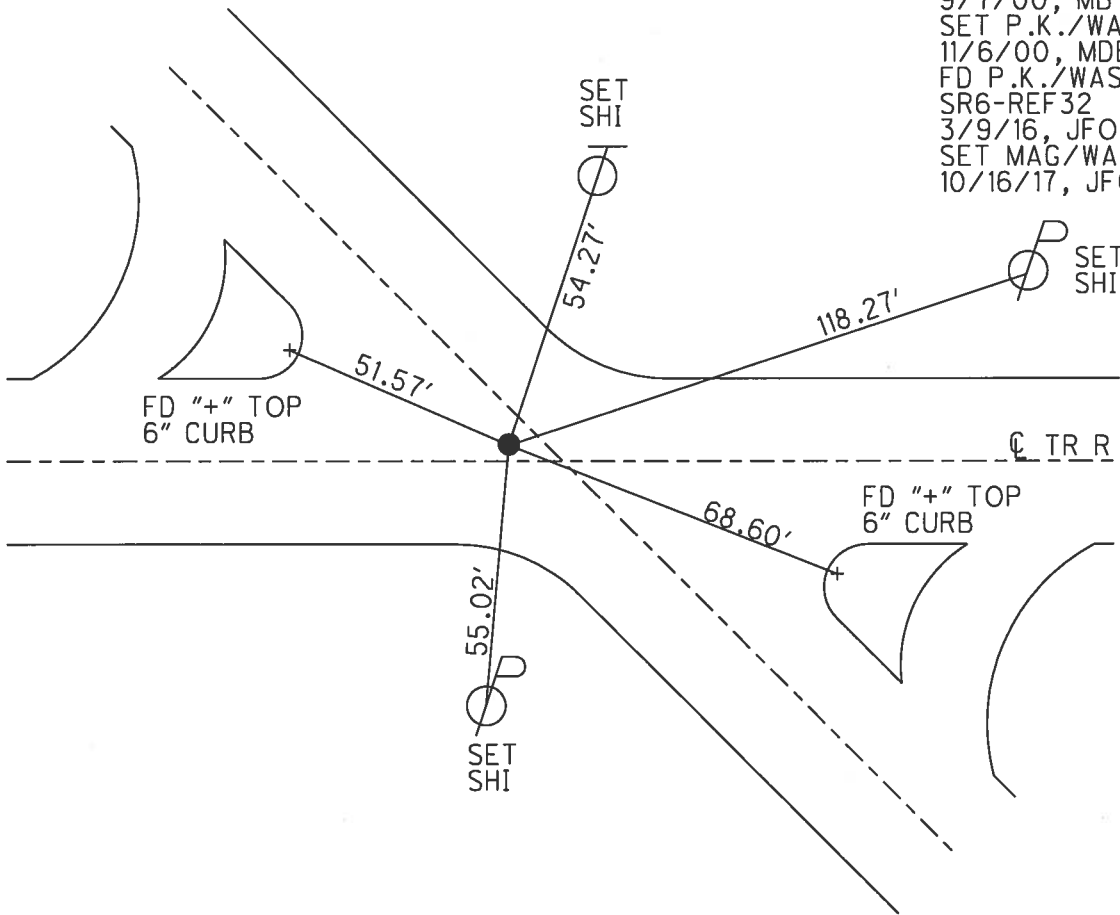
NOTES O'DONNELL DATE 10/16/17 ROUTE US 6
 H.C. LEU WEATHER SUNNY COUNTY HENRY
 R.C. FARKAS TEMP. 47° TOWNSHIP NAPOLEON
 SECTION 4
T 5 N R 6 E

TYPE MONUMENT MAG/WASHER
 ON SURFACE - ~~BELOW~~ ON
~~LEFT~~ - ☉ PAV'T - RIGHT 3'
9.2' TO RT EDGE PAVEMENT
 S.L.M. 462+03.29

Grid: Northing: 640915.701 Easting: 1506613.964



RECORD: P.I.
 STA. 460+78
 FD LG.R.R.SPIKE
 5" DOWN
 9/7/00, MB
 SET P.K./WASHER
 11/6/00, MDB
 FD P.K./WASHER
 SR6-REF32
 3/9/16, JFO
 SET MAG/WASHER
 10/16/17, JFO



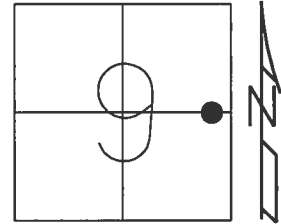
O.D.O.T. DISTRICT 2 SURVEY OFFICE (USE ONLY)

PERSONNEL _____ REFERENCE NO. 33 SHEET 32 OF 37

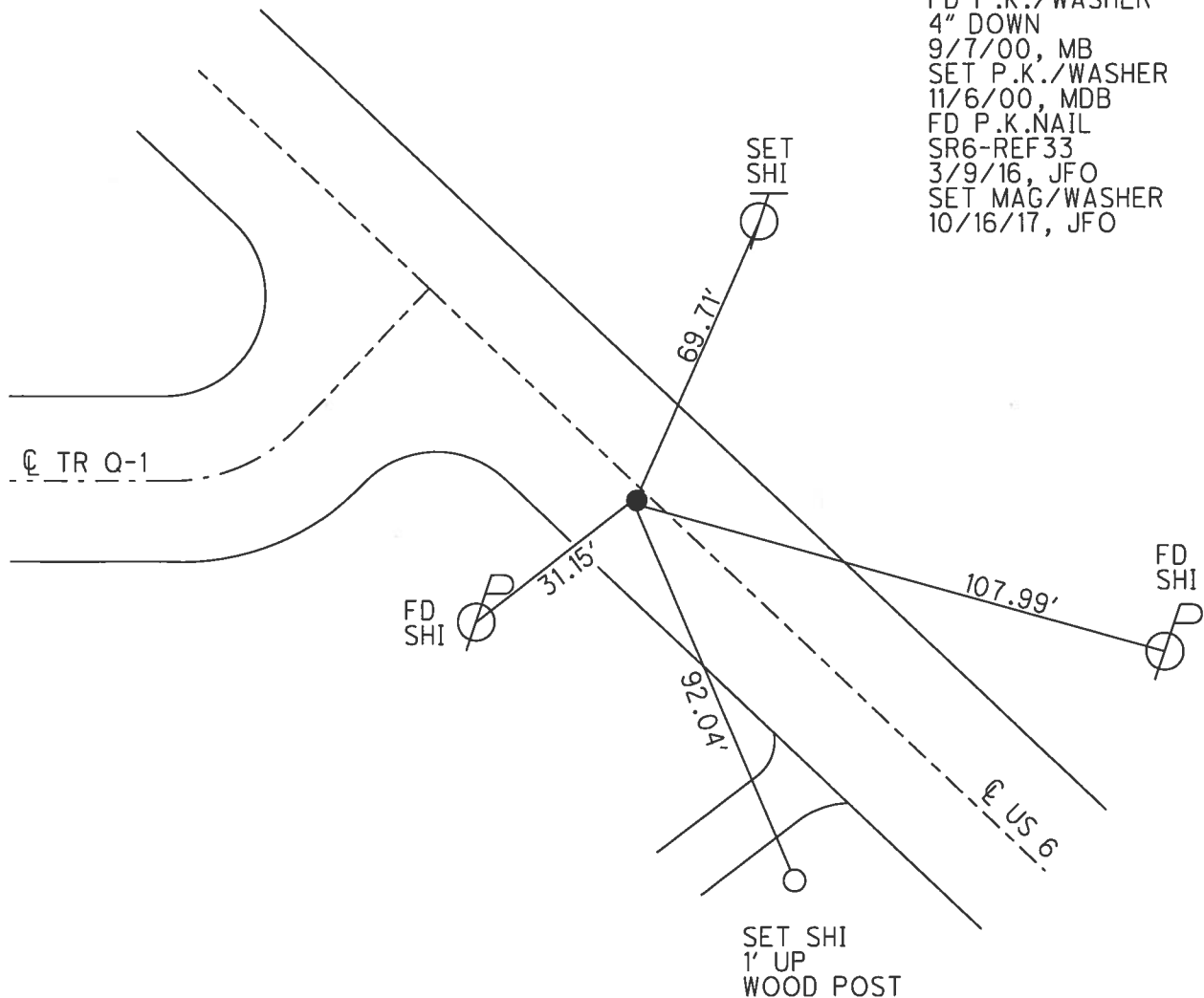
NOTES O'DONNELL DATE 10/16/17 ROUTE US 6
 H.C. LEU WEATHER SUNNY COUNTY HENRY
 R.C. FARKAS TEMP. 47° TOWNSHIP NAPOLEON
 _____ SECTION 9
 _____ T 5 N R 6 E

TYPE MONUMENT MAG/WASHER
 ON SURFACE - ~~BELOW~~ ON _____
~~LEFT~~ - CL PAV'T - RIGHT 0.7'
11.0' TO RT EDGE PAVEMENT
 S.L.M. 506+00

Grid: Northing: 638251.134 Easting: 1510069.596



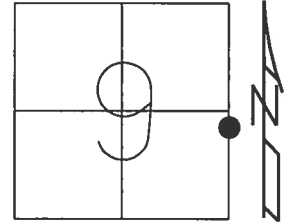
RECORD: P.O.T.
 STA. 505+95.65
 FD P.K./WASHER
 4" DOWN
 9/7/00, MB
 SET P.K./WASHER
 11/6/00, MDB
 FD P.K.NAIL
 SR6-REF33
 3/9/16, JFO
 SET MAG/WASHER
 10/16/17, JFO



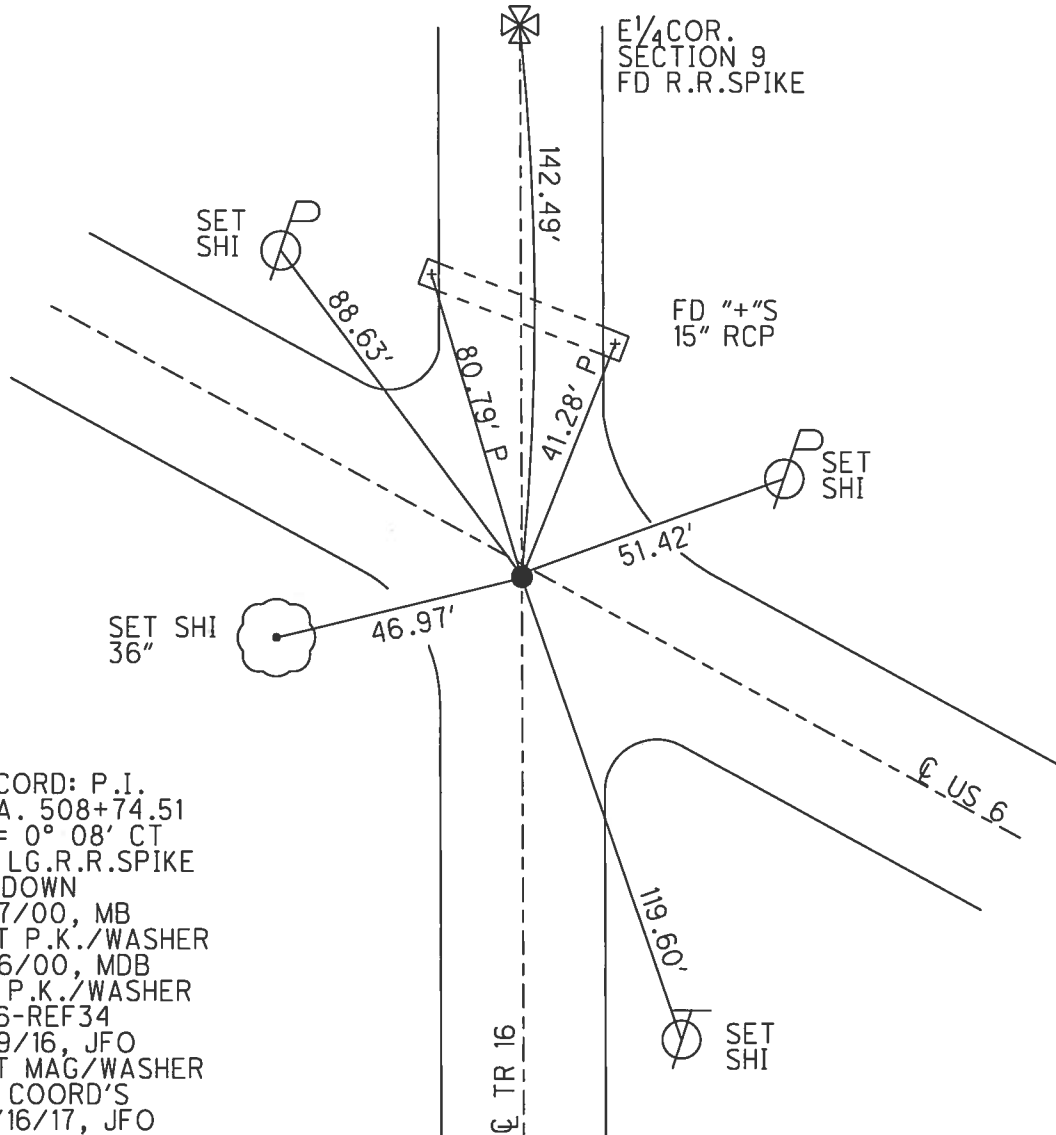
O.D.O.T. DISTRICT 2 SURVEY OFFICE (USE ONLY)

PERSONNEL _____ REFERENCE NO. 34 SHEET 33 OF 37
 NOTES O'DONNELL DATE 10/16/17 ROUTE US 6
 H.C. LEU WEATHER SUNNY COUNTY HENRY
 R.C. FARKAS TEMP. 52° TOWNSHIP NAPOLEON
 _____ SECTION 9
 _____ T 5 N R 6 E

TYPE MONUMENT MAG/WASHER
 ON SURFACE - ~~BELOW~~ ON
~~LEFT~~ - ℄ PAV'T - RIGHT 0.9'
10.7' TO RT EDGE PAVEMENT
 S.L.M. 508+78.90



Grid: Northing: 638107.569 Easting: 1510308.757



RECORD: P.I.
 STA. 508+74.51
 $\Delta = 0^{\circ} 08' CT$
 FD LG.R.R.SPIKE
 6" DOWN
 9/7/00, MB
 SET P.K./WASHER
 11/6/00, MDB
 FD P.K./WASHER
 SR6-REF34
 3/9/16, JFO
 SET MAG/WASHER
 BY COORD'S
 10/16/17, JFO

O.D.O.T. DISTRICT 2 SURVEY OFFICE (USE ONLY)

PERSONNEL _____ REFERENCE NO. 34 A SHEET 34 OF 37

NOTES O'DONNELL DATE 10/16/17 ROUTE US 6

H.C. LEU WEATHER SUNNY COUNTY HENRY

R.C. FARKAS TEMP. 52° TOWNSHIP NAPOLEON

SECTION 10

T 5 N R 6 E

TYPE MONUMENT MAG/WASHER

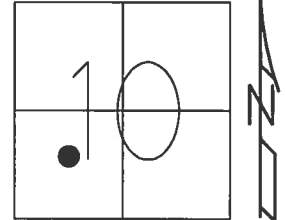
ON SURFACE - ~~BELOW~~ ON _____

~~LEFT~~ - CL PAV'T - RIGHT 2.6'

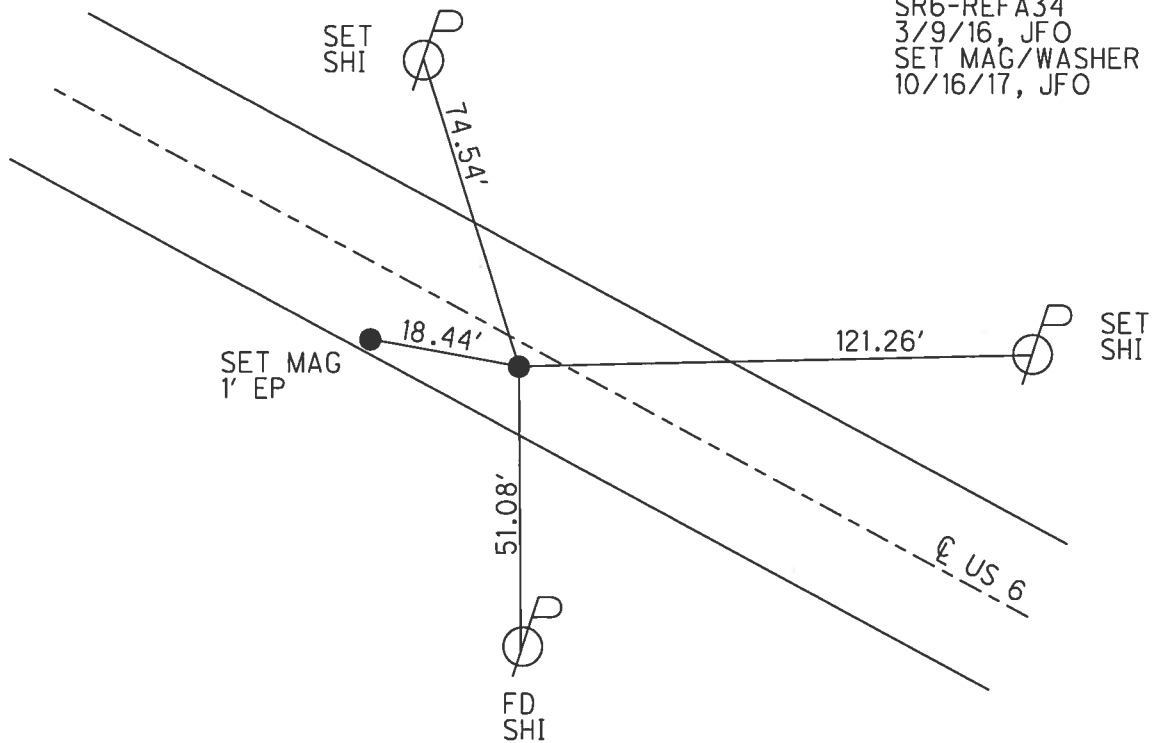
9.6' TO RT EDGE PAVEMENT

S.L.M. 524+14.91

Grid: Northing: 637320.275 Easting: 1511627.598



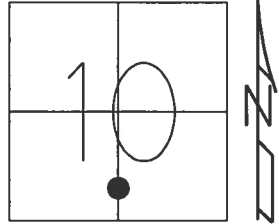
RECORD: P.O.T.
 STA. 524+10.63
 FD P.K./WASHER
 5" DOWN
 9/8/00, MB
 SET P.K./WASHER
 11/6/00, MDB
 FD P.K./WASHER
 SR6-REFA34
 3/9/16, JFO
 SET MAG/WASHER
 10/16/17, JFO



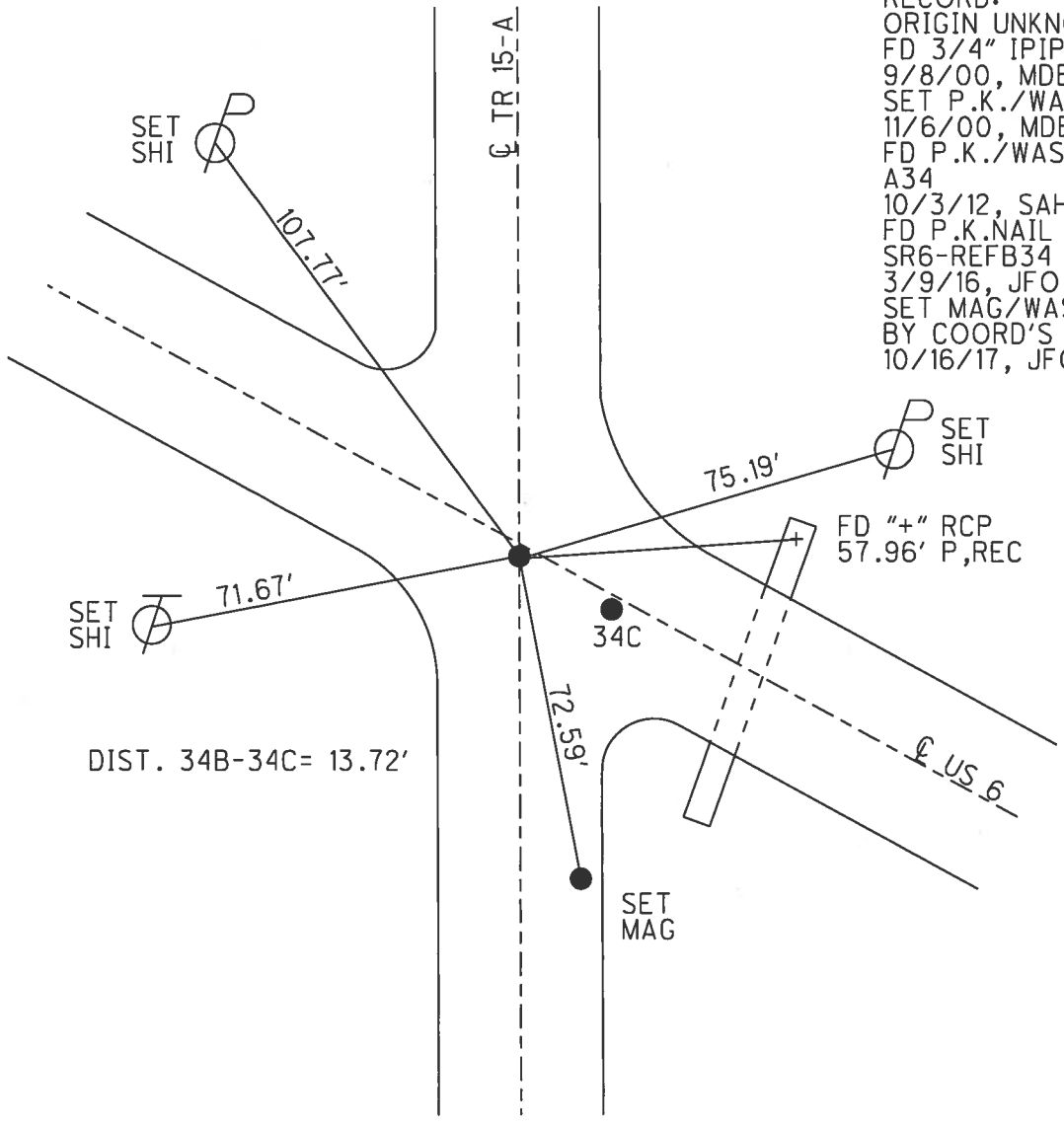
O.D.O.T. DISTRICT 2 SURVEY OFFICE (USE ONLY)

PERSONNEL _____ REFERENCE NO. 34 B SHEET 35 OF 37
 NOTES O'DONNELL DATE 10/16/17 ROUTE US 6
 H.C. LEU WEATHER SUNNY COUNTY HENRY
 R.C. FARKAS TEMP. 52° TOWNSHIP NAPOLEON
 SECTION 10
 T 5 N R 6 E

TYPE MONUMENT MAG/WASHER
 ON SURFACE - ~~BELOW~~ ON _____
~~LEFT~~ - CL PAV'T - RIGHT 1.1'
11.4' TO RT EDGE PAVEMENT
 S.L.M. 539+48.58
 Grid: Northing: 636534.255 Easting: 1512944.535



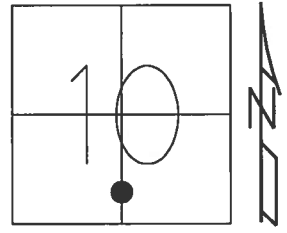
RECORD:
 ORIGIN UNKNOWN
 FD 3/4" IPIPE
 9/8/00, MDB
 SET P.K./WASHER
 11/6/00, MDB
 FD P.K./WASHER
 A34
 10/3/12, SAH
 FD P.K.NAIL
 SR6-REFB34
 3/9/16, JFO
 SET MAG/WASHER
 BY COORD'S
 10/16/17, JFO



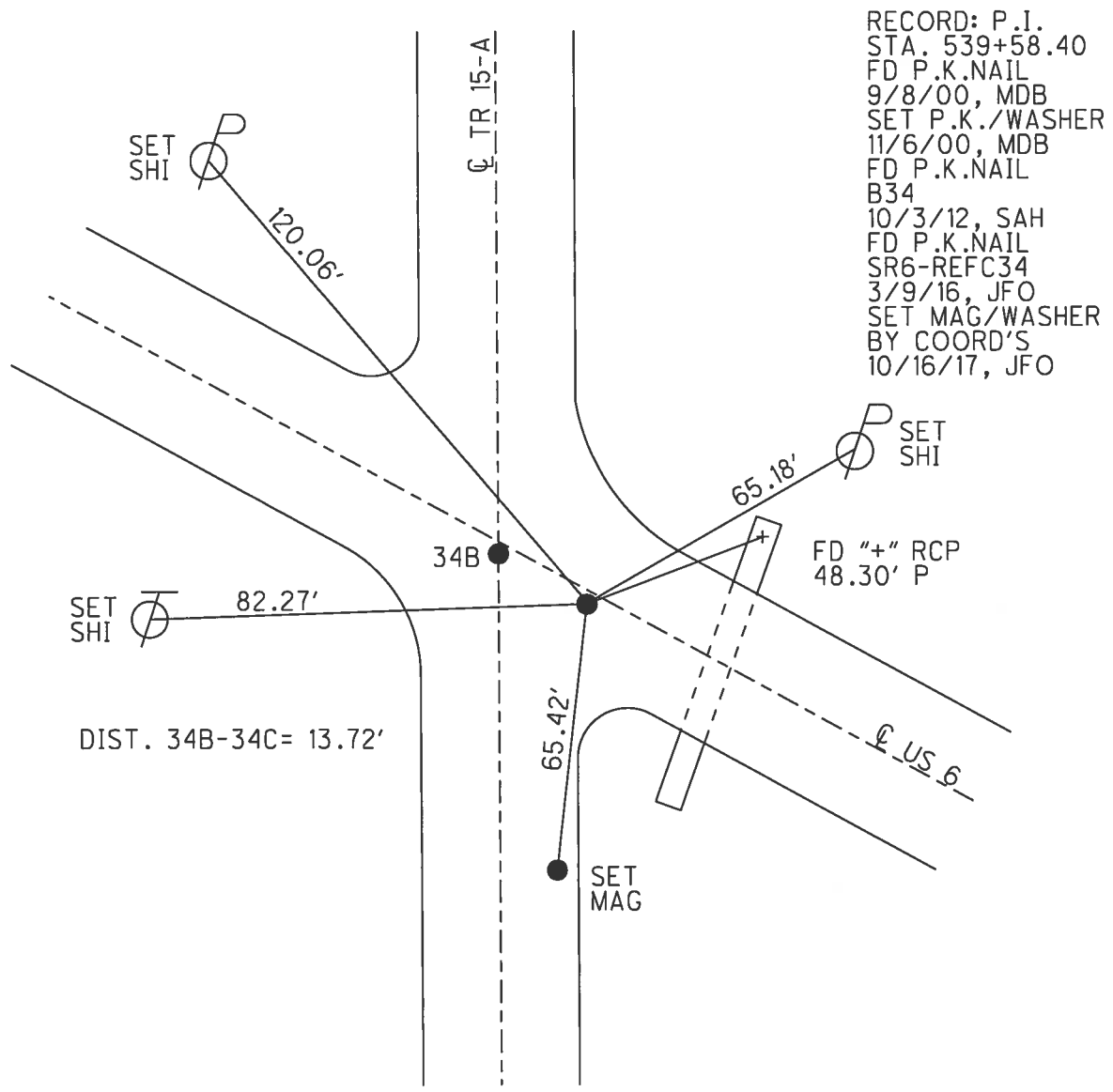
O.D.O.T. DISTRICT 2 SURVEY OFFICE (USE ONLY)

PERSONNEL _____ REFERENCE NO. 34 C SHEET 36 OF 37
 NOTES O'DONNELL DATE 10/16/17 ROUTE US 6
 H.C. LEU WEATHER SUNNY COUNTY HENRY
 R.C. FARKAS TEMP. 52° TOWNSHIP NAPOLEON
 _____ SECTION 10
 _____ T 5 N R 6 E

TYPE MONUMENT MAG/WASHER
 ON SURFACE - ~~BELOW~~ ON _____
~~LEFT~~ - CL PAV'T - RIGHT 0.9'
11.4' TO RT EDGE PAVEMENT
 S.L.M. 539+62.29



Grid: Northing: 636527.251 Easting: 1512956.320



RECORD: P.I.
 STA. 539+58.40
 FD P.K.NAIL
 9/8/00, MDB
 SET P.K./WASHER
 11/6/00, MDB
 FD P.K.NAIL
 B34
 10/3/12, SAH
 FD P.K.NAIL
 SR6-REFC34
 3/9/16, JFO
 SET MAG/WASHER
 BY COORD'S
 10/16/17, JFO

O.D.O.T. DISTRICT 2 SURVEY OFFICE (USE ONLY)

PERSONNEL

REFERENCE NO. 35

SHEET 37 OF 47

NOTES RHOADES

DATE 3/9/16

ROUTE US 6

H.C. O'DONNELL

WEATHER CLEAR

COUNTY HENRY

R.C. _____

TEMP. 61°

TOWNSHIP NAPOLEON

DWG BY NIESE PID 95744

SECTION 15

T 5 N R 6 E

TYPE MONUMENT MONBOX W/1" IPIN

ON SURFACE - ~~BELOW~~ ON

OFFSET CL PAVEMENT 0.3' ~~LT~~ : RT

28.7' TO LT EDGE PAVEMENT

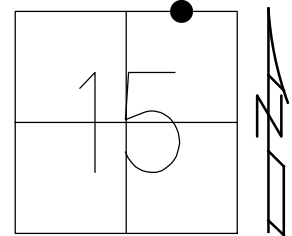
STATION: 560+41.04

HORIZ.DATUM: NAD83 2011

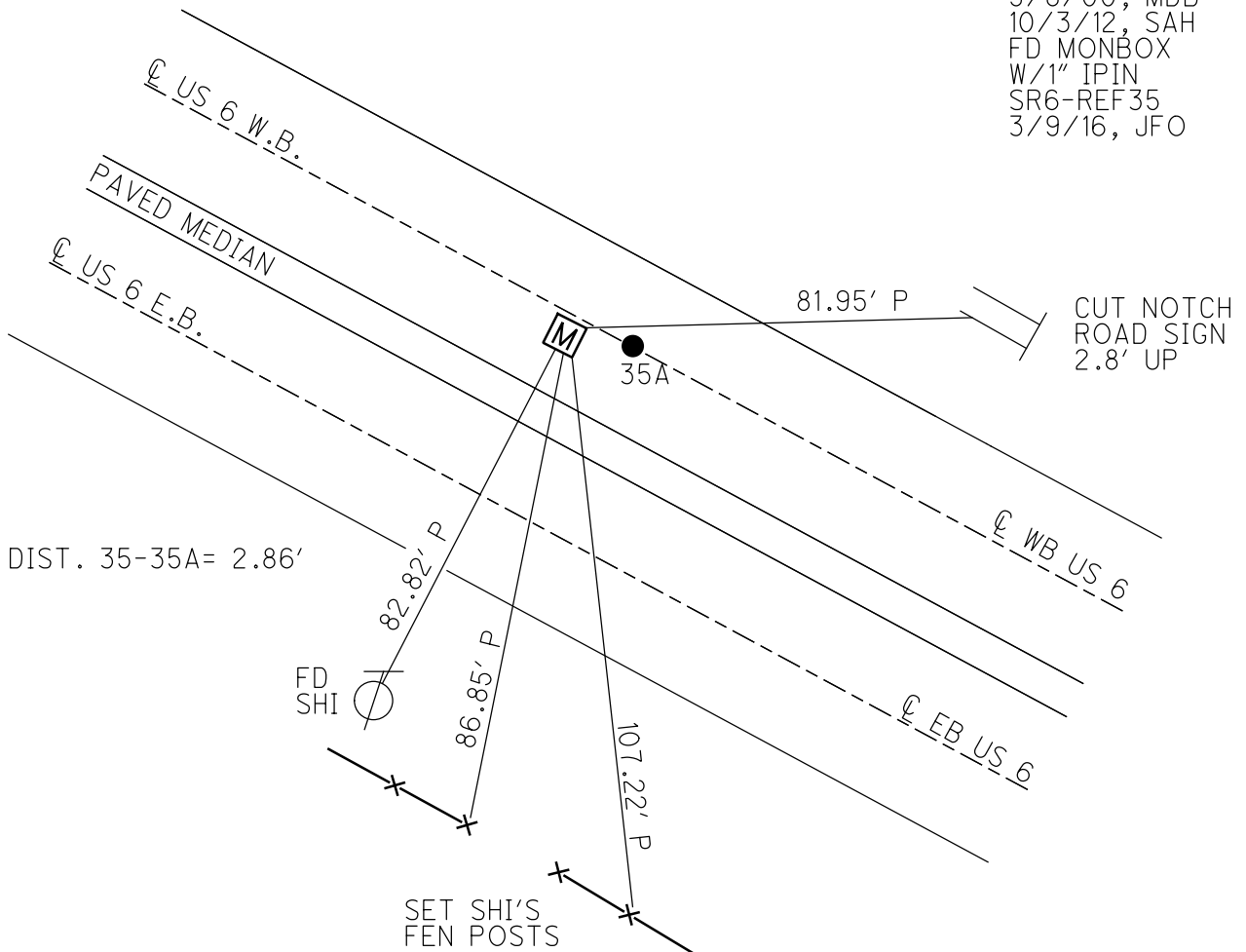
GEOID: NAVD88 2012A

GRID: NORTHING: 635460.811

EASTING: 1514740.691



RECORD:
 FD MONBOX
 W/1" IPIN
 9/8/00, MDB
 10/3/12, SAH
 FD MONBOX
 W/1" IPIN
 SR6-REF35
 3/9/16, JFO



O.D.O.T. DISTRICT 2 SURVEY OFFICE (USE ONLY)

PERSONNEL

REFERENCE NO. 35 A

SHEET 38 OF 47

NOTES BARNHISEL

DATE 9/8/00

ROUTE US 6

H.C. MOSE

WEATHER CLEAR

COUNTY HENRY

R.C. CANTERBURY

TEMP. 75°

TOWNSHIP NAPOLEON

HUSS

SECTION 15

DWG BY NIESE

PID _____

T 5 N R 6 E

TYPE MONUMENT P.K./WASHER

~~ON SURFACE~~ - BELOW 4"

OFFSET \varnothing PAVEMENT ON \varnothing WB LANE LT : RT

28.7' TO LT EDGE PAVEMENT

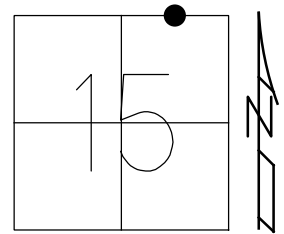
STATION: 560+41.04

HORIZ.DATUM: _____

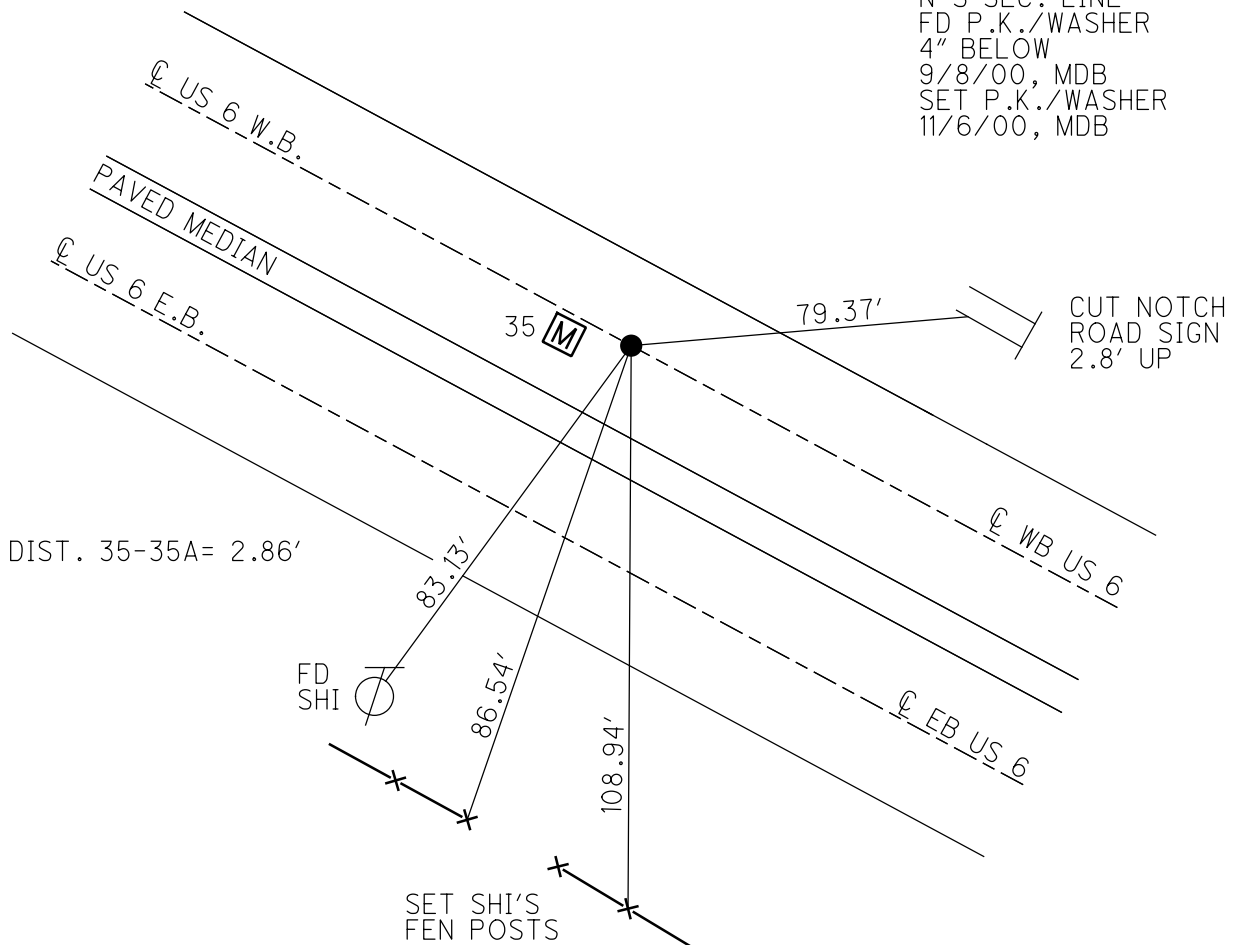
GEOID: _____

GRID: NORTHING: _____

EASTING: _____



RECORD:
 999.23' MEAS. EDM
 TO MONBOX AT
 N-S SEC. LINE
 FD P.K./WASHER
 4" BELOW
 9/8/00, MDB
 SET P.K./WASHER
 11/6/00, MDB



O.D.O.T. DISTRICT 2 SURVEY OFFICE (USE ONLY)

PERSONNEL

REFERENCE NO. 36

SHEET 39 OF 47

NOTES BARNHISEL

DATE 9/8/00

ROUTE US 6

H.C. MOSER

WEATHER SUNNY

COUNTY HENRY

R.C. CANTERBURY

TEMP. 75°

TOWNSHIP NAPOLEON

HUSS

SECTION 15

DWG BY NIESE PID _____

T 5 N R 6 E

TYPE MONUMENT MONBOX W/ 1" IPIN

ON SURFACE - ~~BELOW~~ ON

OFFSET C PAVEMENT ON NORTH BERMLT : RT

2.4' LT TO LT EDGE PAVEMENT

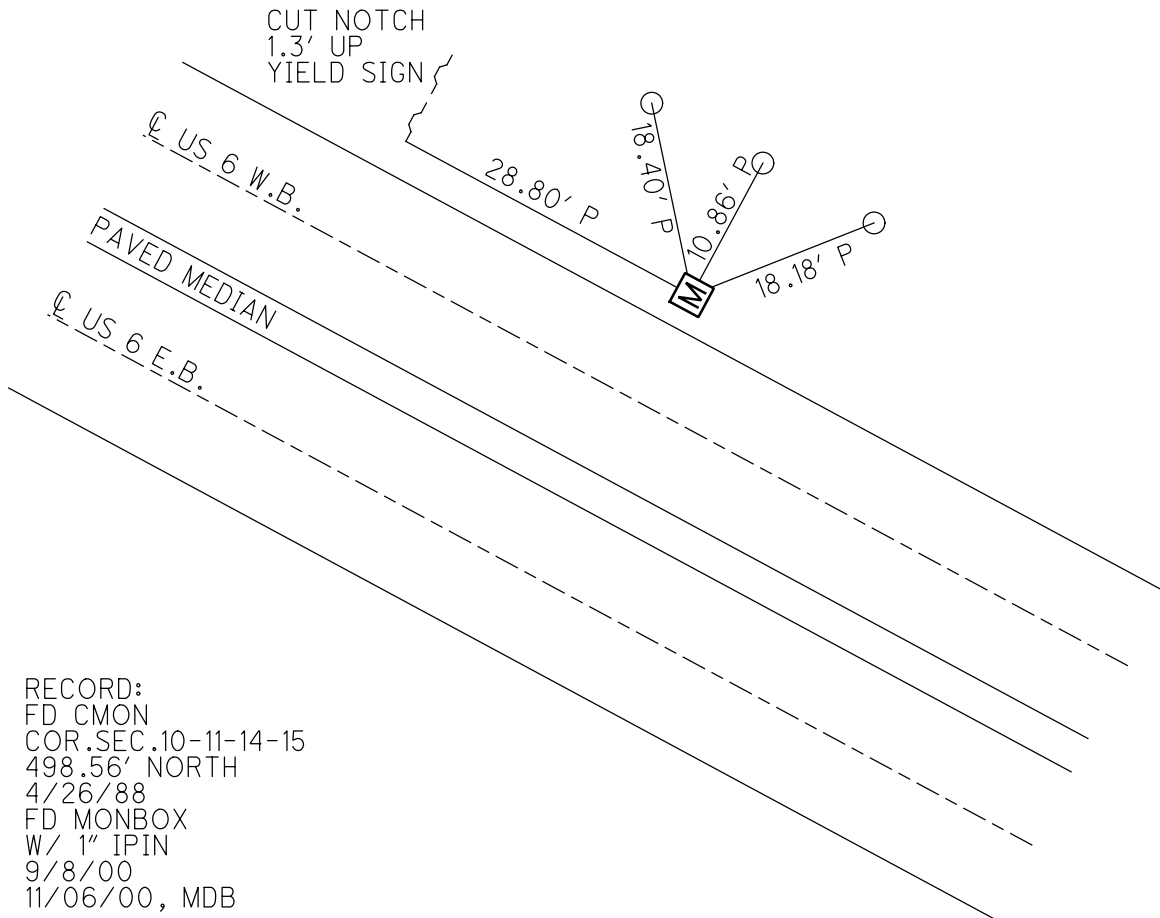
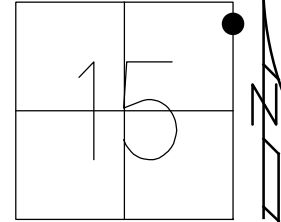
STATION: 569+20

HORIZ.DATUM: _____

GEOID: _____

GRID: NORTHING: _____

EASTING: _____



RECORD:
 FD CMON
 COR. SEC. 10-11-14-15
 498.56' NORTH
 4/26/88
 FD MONBOX
 W/ 1" IPIN
 9/8/00
 11/06/00, MDB

O.D.O.T. DISTRICT 2 SURVEY OFFICE (USE ONLY)

PERSONNEL _____ REFERENCE NO. 37 SHEET 40 OF 47
 NOTES BARNHISEL DATE 9/8/00 ROUTE US 6
 H.C. MOSER WEATHER SUNNY COUNTY HENRY
 R.C. CANTERBURY TEMP. 75° TOWNSHIP NAPOLEON
 HUSS SECTION 14
 DWG BY NIESE PID _____ T 5 N R 6 E

TYPE MONUMENT MONBOX W/ 1" IPIN

ON SURFACE - ~~BELOW~~ ON

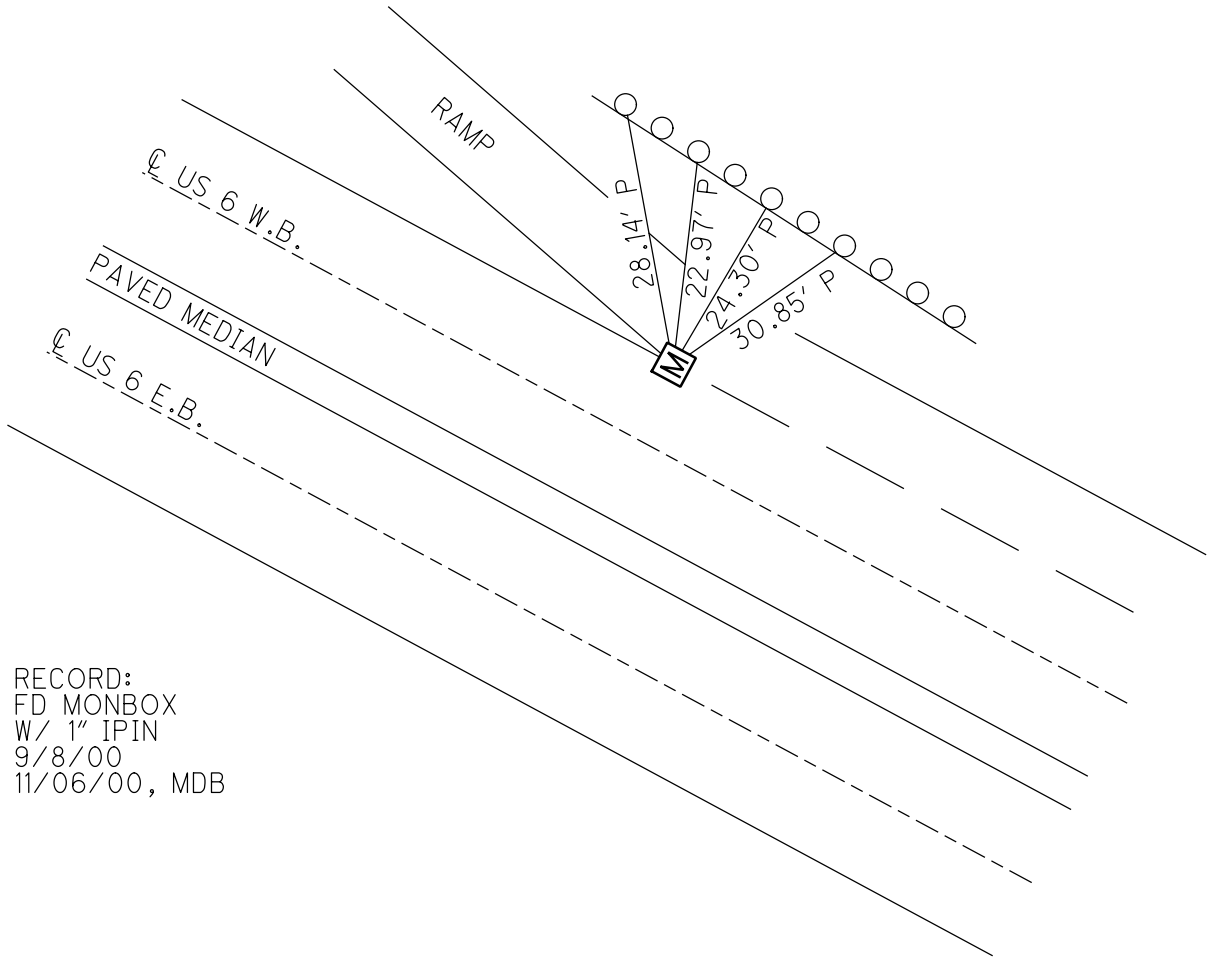
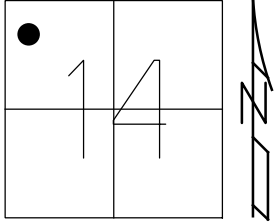
OFFSET 14.0' LT : ~~RT~~

15.4' TO LT EDGE PAVEMENT OF RAMP

STATION: 575+94

HORZ. DATUM: _____ GEOID: _____

GRID: NORTHING: _____ EASTING: _____



RECORD:
 FD MONBOX
 W/ 1" IPIN
 9/8/00
 11/06/00, MDB

O.D.O.T. DISTRICT 2 SURVEY OFFICE (USE ONLY)

PERSONNEL _____

REFERENCE NO. 37 A

SHEET 41 OF 47

NOTES HOFFMAN DATE 10/15/84

H.C. LOEHRKE WEATHER CLOUDY

R.C. HOUSEHOLDER TEMP. 60°

ROUTE TR R

COUNTY HENRY

TOWNSHIP NAPOLEON

SECTION 12

DWG BY NIESE PID _____

T 5 N R 6 E

TYPE MONUMENT _____ IPIPE _____

~~ON SURFACE~~ - BELOW 7"

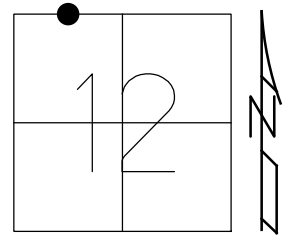
OFFSET C PAVEMENT _____ LT : RT

_____ TO _____ EDGE PAVEMENT

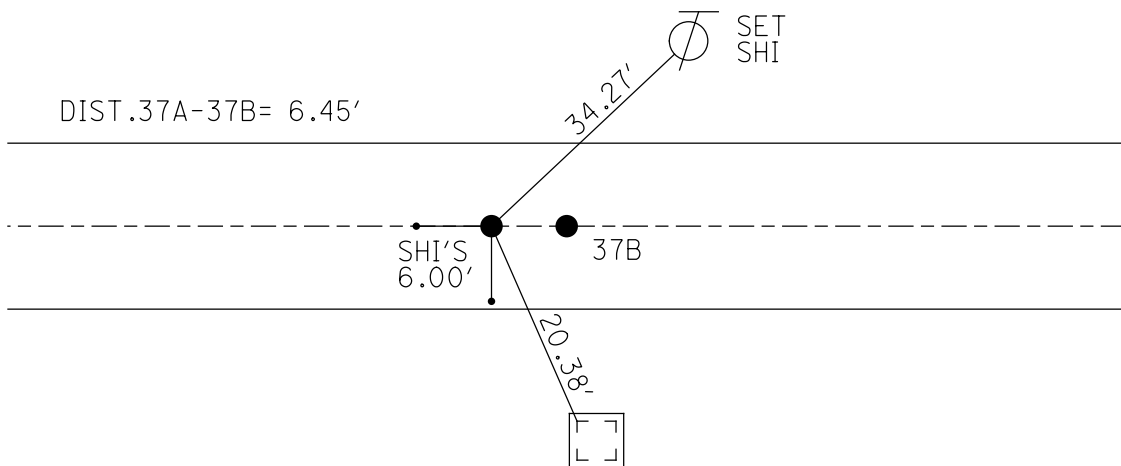
STATION: _____

HORZ. DATUM: _____ GEOID: _____

GRID: NORTHING: _____ EASTING: _____



RECORD:
FD IPIPE
7" DOWN
10/15/84, CL



NEAR SIDE OF
NW LEG OF TOWER
ABOVE STEEL BASE

O.D.O.T. DISTRICT 2 SURVEY OFFICE (USE ONLY)

PERSONNEL

REFERENCE NO. 37 A

SHEET 42 OF 47

NOTES HOFFMAN DATE 10/15/84
 H.C. LOEHRKE WEATHER CLOUDY
 R.C. HOUSEHOLDER TEMP. 60°

ROUTE TR R
 COUNTY HENRY
 TOWNSHIP NAPOLEON
 SECTION 12
 T 5 N R 6 E

DWG BY NIESE PID _____

TYPE MONUMENT _____ IPIN _____

~~ON SURFACE~~ - BELOW 4 1/2"

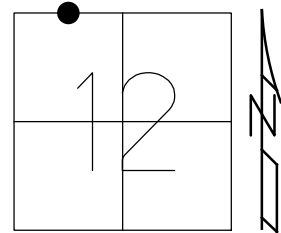
OFFSET \odot PAVEMENT _____ LT : RT

_____ TO _____ EDGE PAVEMENT

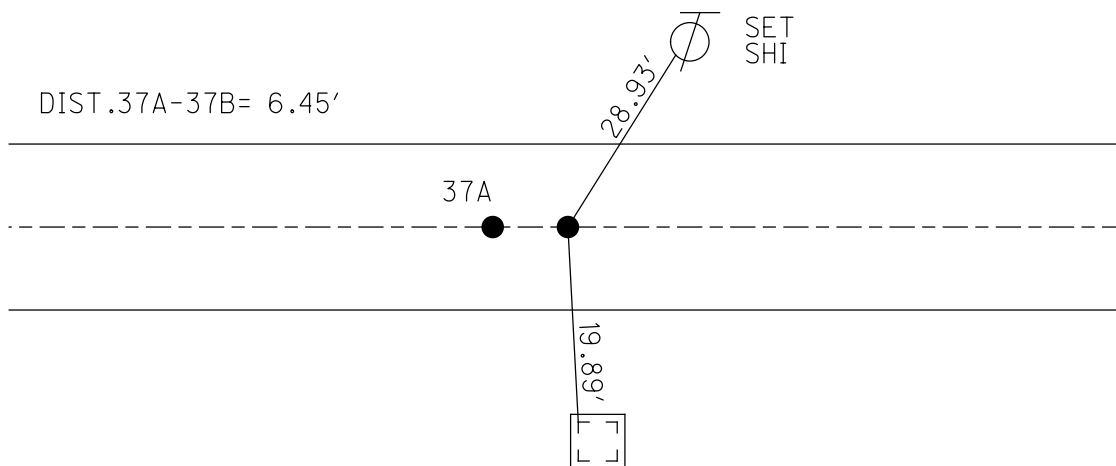
STATION: _____

HORZ. DATUM: _____ GEOID: _____

GRID: NORTHING: _____ EASTING: _____



RECORD:
 FD IPIN
 4 1/2" DOWN
 ORIGIN UNKNOWN
 10/15/84, CL

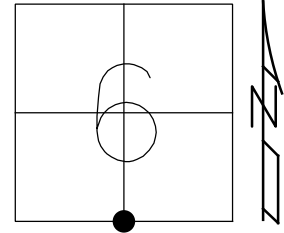


NEAR SIDE OF
 NW LEG OF TOWER
 ABOVE STEEL BASE

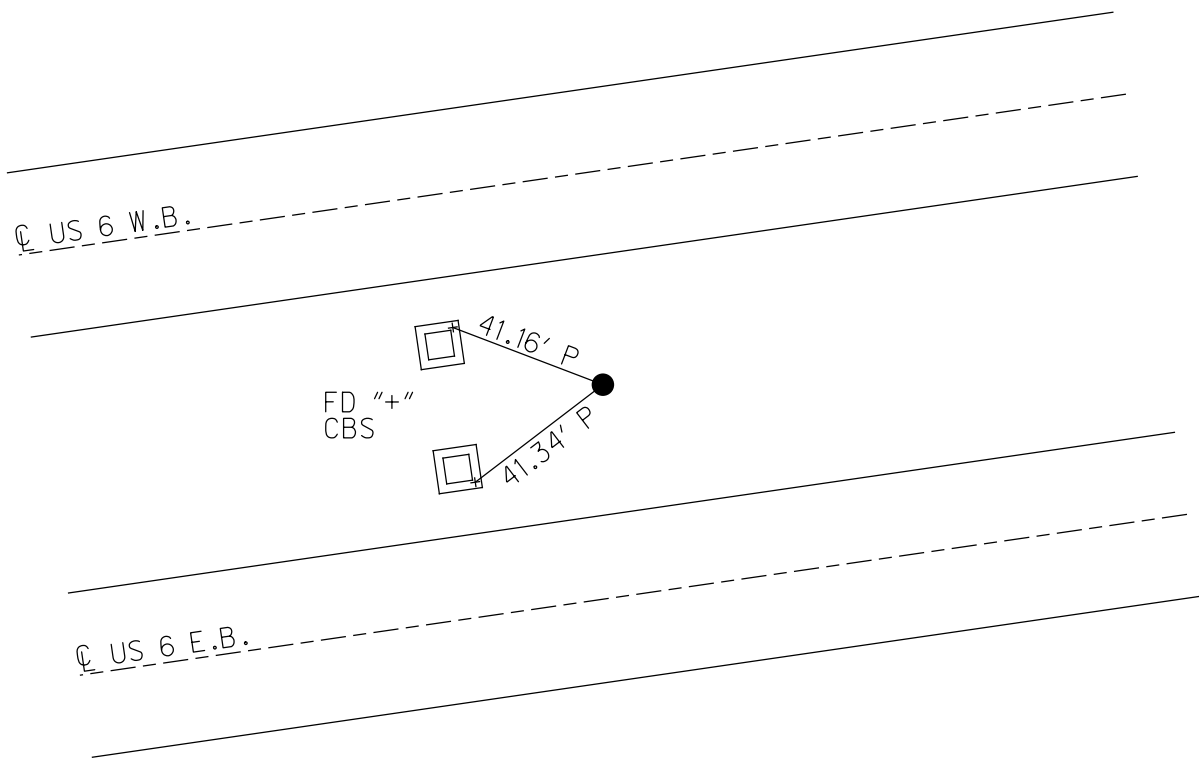
O.D.O.T. DISTRICT 2 SURVEY OFFICE (USE ONLY)

PERSONNEL _____ REFERENCE NO. 38 SHEET 43 OF 47
 NOTES BURNSIDE DATE 4/26/79 ROUTE US 6
 H.C. SMITH WEATHER CLOUDY COUNTY HENRY
 R.C. BOWERS TEMP. 60° TOWNSHIP LIBERTY
 DWG BY NIESE PID _____ SECTION 6
 T 6 N R 7 E

TYPE MONUMENT CMON W/ 1/4" IPIN
 ON SURFACE - ~~BELOW~~ ON
 OFFSET \varnothing PAVEMENT ON LT : RT
- TO - EDGE PAVEMENT
 STATION: 731+89.90
 HORZ.DATUM: _____ GEOID: _____
 GRID: NORTHING: _____ EASTING: _____



RECORD:
 FD CMON
 W/ 1/4" IPIN
 4/26/79, BURNSIDE



O.D.O.T. DISTRICT 2 SURVEY OFFICE (USE ONLY)

PERSONNEL

REFERENCE NO. 39

SHEET 44 OF 47

NOTES BURNSIDE

DATE 4/27/79

ROUTE US 6

H.C. SMITH

WEATHER CLOUDY

COUNTY HENRY

R.C. BOWERS

TEMP. 50°

TOWNSHIP LIBERTY

DWG BY NIESE

PID _____

SECTION 6

T 6 N R 7 E

TYPE MONUMENT MONBOX W/ 1" IPIN

ON SURFACE - ~~BELOW~~ ON

OFFSET ☉ PAVEMENT ON LT : RT

- TO - EDGE PAVEMENT

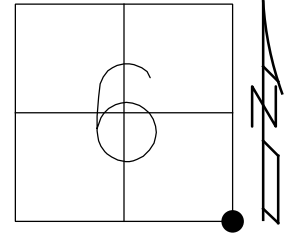
STATION: 759+07

HORZ. DATUM: _____

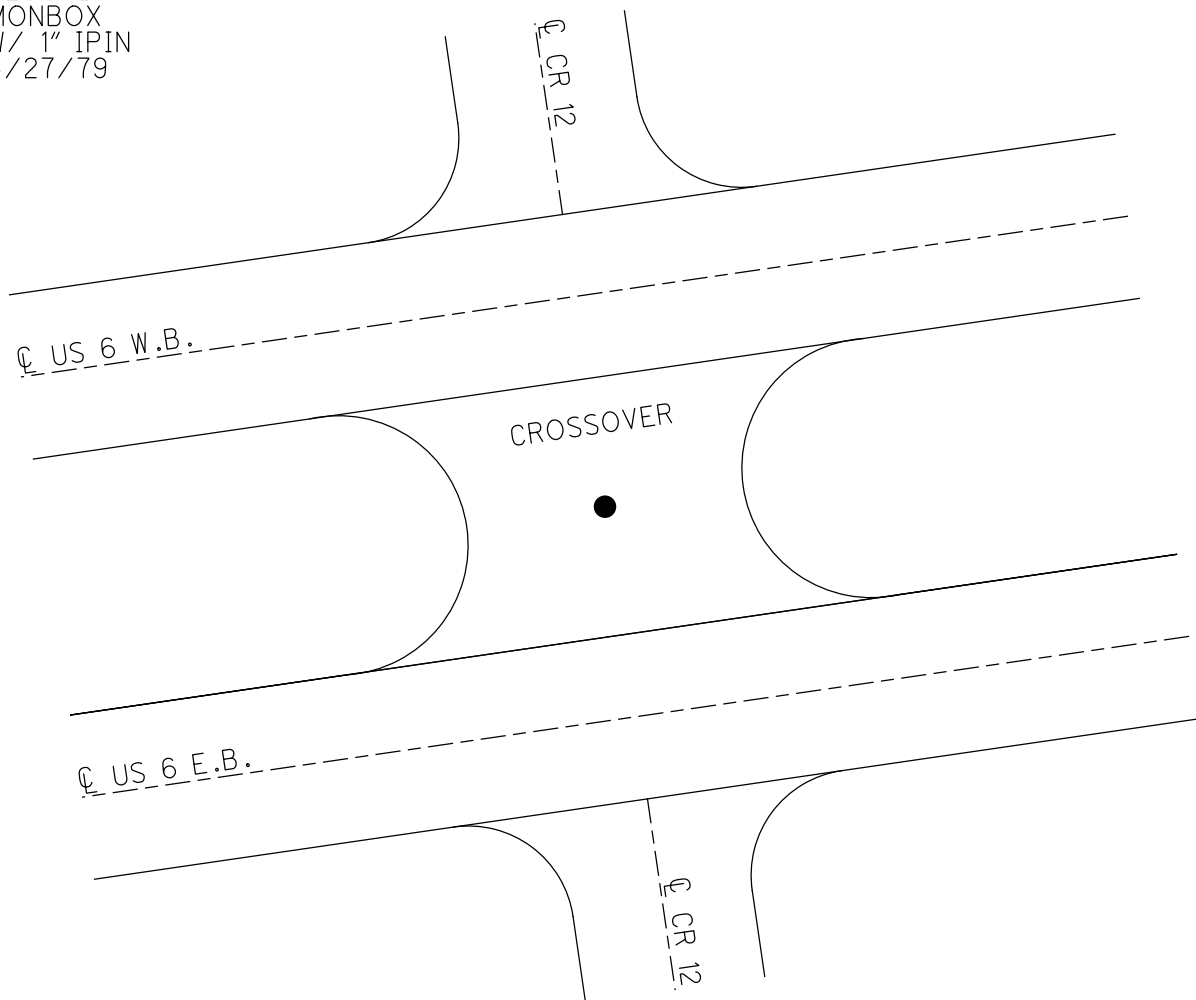
GEOID: _____

GRID: NORTHING: _____

EASTING: _____



RECORD:
MONBOX
W/ 1" IPIN
4/27/79



O.D.O.T. DISTRICT 2 SURVEY OFFICE (USE ONLY)

PERSONNEL

REFERENCE NO. 40

SHEET 45 OF 7

NOTES BURNSIDE

DATE 4/26/79

ROUTE US 6

H.C. SMITH

WEATHER CLOUDY

COUNTY HENRY

R.C. BOWERS

TEMP. 60°

TOWNSHIP LIBERTY

DWG BY NIESE PID _____

SECTION 5

T 6 N R 7 E

TYPE MONUMENT CMON W/ 1/4" IPIN

ON SURFACE - ~~BELOW~~ ON

OFFSET ☉ PAVEMENT ON LT : RT

- TO - EDGE PAVEMENT

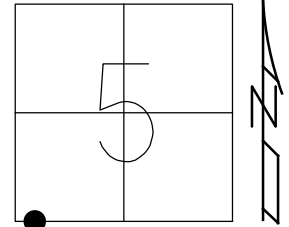
STATION: 763+59.01

HORIZ.DATUM: _____

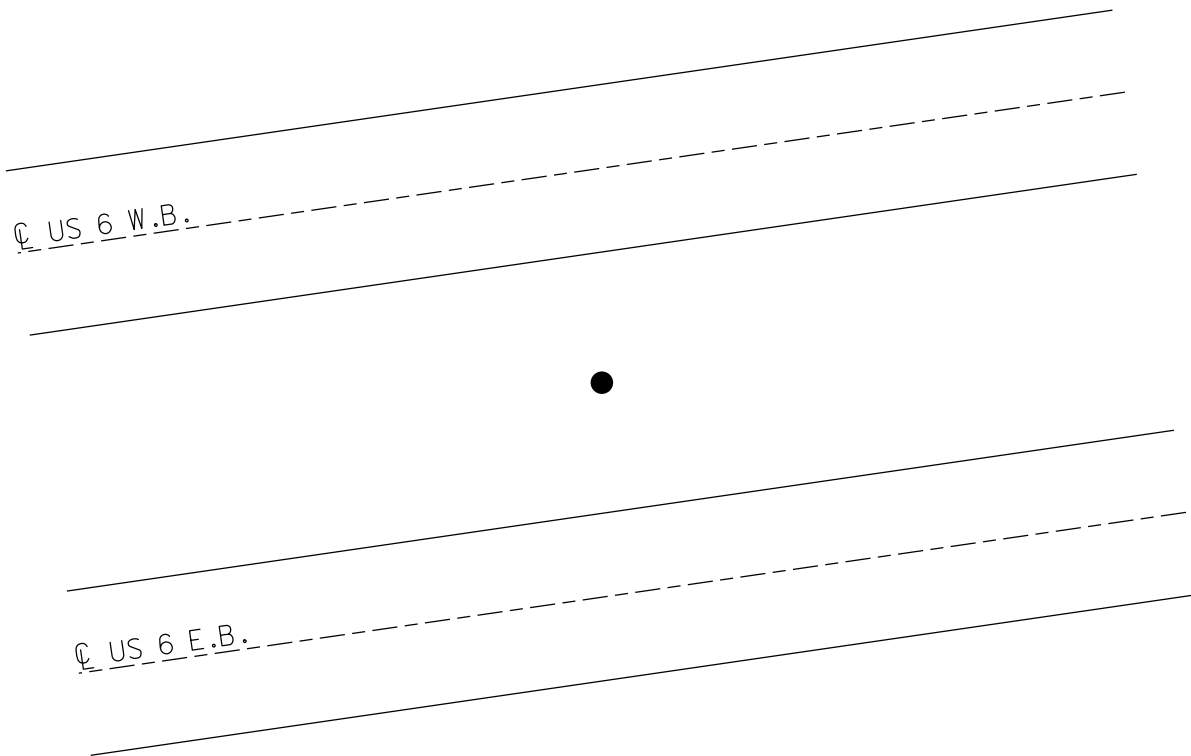
GEOID: _____

GRID: NORTHING: _____

EASTING: _____



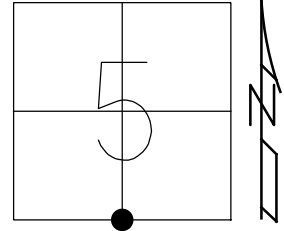
RECORD: P.C.
STA 763+57.53
FD CMON
W/ 1/4" IPIN
4/26/79



O.D.O.T. DISTRICT 2 SURVEY OFFICE (USE ONLY)

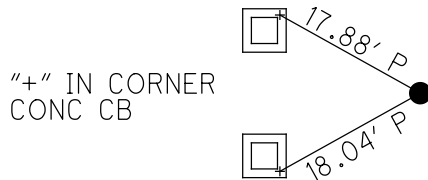
PERSONNEL _____ REFERENCE NO. 41 SHEET 46 OF 47
 NOTES BURNSIDE DATE 4/26/79 ROUTE US 6
 H.C. SMITH WEATHER CLOUDY COUNTY HENRY
 R.C. BOWERS TEMP. 60° TOWNSHIP LIBERTY
 DWG BY NIESE PID _____ SECTION 5
 T 6 N R 7 E

TYPE MONUMENT CMON W/ 1/4" IPIN
 ON SURFACE - ~~BELOW~~ ON
 OFFSET Q PAVEMENT ON LT : RT
- TO - EDGE PAVEMENT
 STATION: 786+10.80
 HORZ.DATUM: _____ GEOID: _____
 GRID: NORTHING: _____ EASTING: _____



RECORD: P.O.C.
 STA 786+10.80
 FD CMON
 W/ 1/4" IPIN
 4/26/79

Q US 6 W.B.



Q US 6 E.B.

O.D.O.T. DISTRICT 2 SURVEY OFFICE (USE ONLY)

PERSONNEL

REFERENCE NO. 42

SHEET 47 OF 47

NOTES HARBAUGH

DATE 8/10/11

ROUTE US 6

H.C. LUMBREZER

WEATHER FAIR

COUNTY HENRY

R.C. _____

TEMP. 75°

TOWNSHIP HARRISON

SECTION 9

DWG BY NIESE PID 25529

T 5 N R 7 E

TYPE MONUMENT MONBOX

~~ON SURFACE~~ - BELOW ON

OFFSET \odot PAVEMENT 1.6' \perp : RT

13.5' TO LT EDGE PAVEMENT

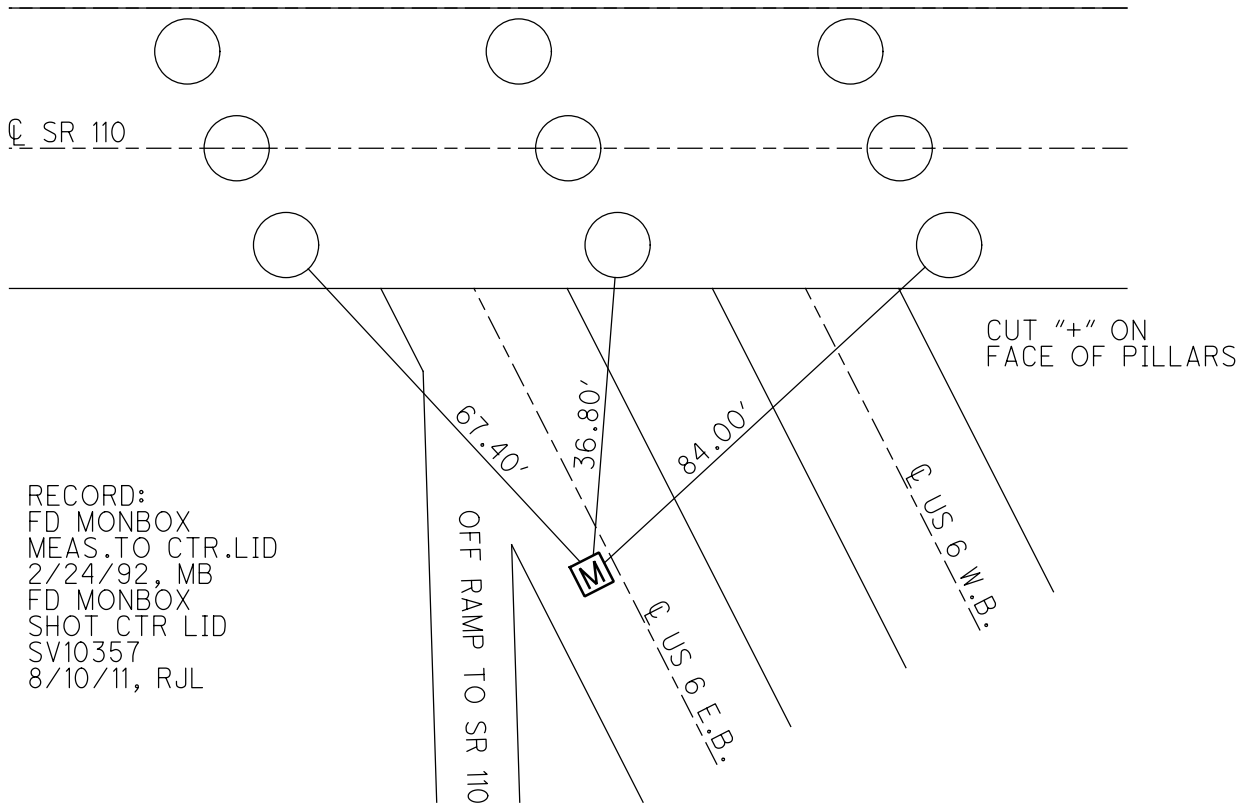
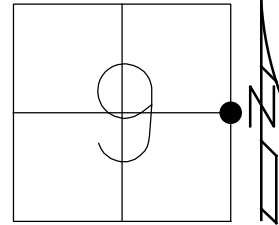
STATION: 884+31

HORZ.DATUM: _____

GEOID: _____

GRID: NORTHING: 637881.318

EASTING: 1541352.708



O.D.O.T. DISTRICT 2 SURVEY OFFICE (USE ONLY)

PERSONNEL _____ REFERENCE NO. 42 A SHEET 1 OF 24
NOTES HOMAN DATE 3/23/16 ROUTE US 6
H.C. HOMAN WEATHER FAIR COUNTY HENRY
R.C. LEU TEMP. 55° TOWNSHIP HARRISON
SECTION 22
T 5 N R 7 E

TYPE MONUMENT 1" IPIPE

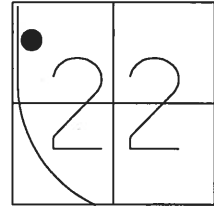
~~ON SURFACE~~ - BELOW 1.5'

LEFT - ☉ PAV'T - ~~RIGHT~~ 42' LT

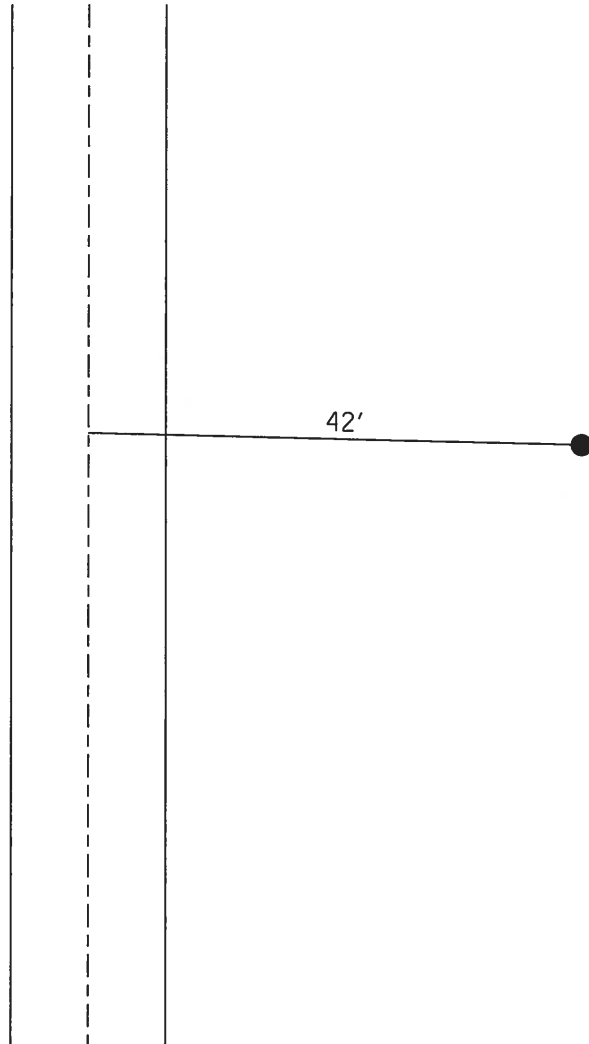
- TO - EDGE PAVEMENT

S.L.M. 923+95.38

Grid: Northing: 634226.6716 Easting: 1542736.362



RECORD: P.T.
FD 1" IPIPE
GOOD COND
3-16



O.D.O.T. DISTRICT 2 SURVEY OFFICE (USE ONLY)

PERSONNEL _____ REFERENCE NO. 42 B SHEET 2 OF 24

NOTES HOMAN DATE 3/23/16 ROUTE US 6

H.C. HOMAN WEATHER FAIR COUNTY HENRY

R.C. LEU TEMP. 55° TOWNSHIP HARRISON

SECTION 22

T 5 N R 7 E

TYPE MONUMENT _____ 1" IPIPE _____

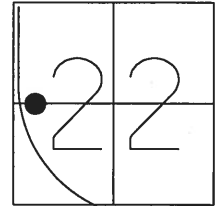
~~ON SURFACE~~ - BELOW 0.6'

LEFT - CL PAV'T - ~~RIGHT~~ 42'

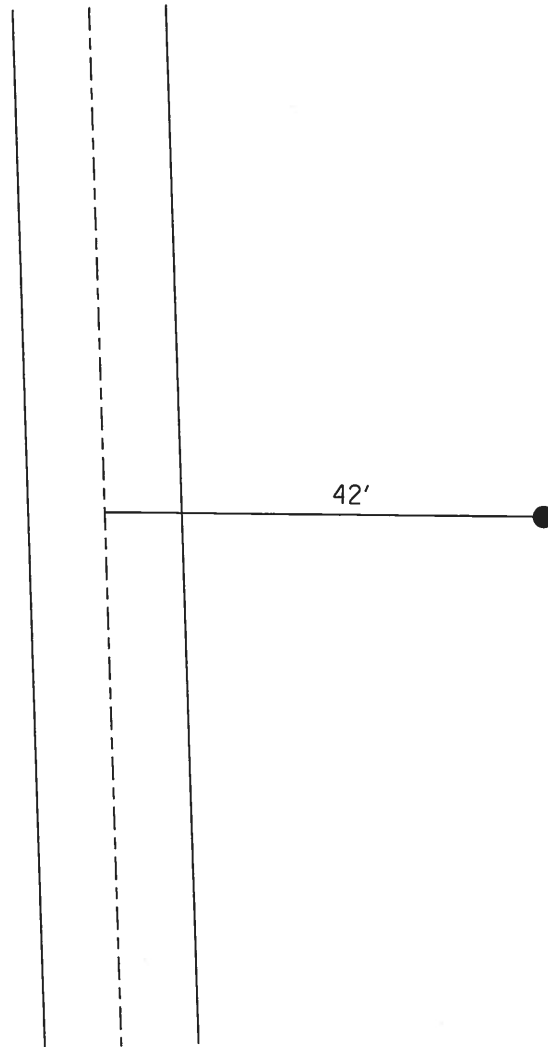
30.5' TO LT EDGE PAVEMENT

S.L.M. 998+20.68

Grid: Northing: 626803.4451 Easting: 1542560.89



RECORD: T.S.
FD 1" IPIPE
GOOD COND
3-16

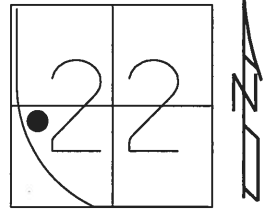


O.D.O.T. DISTRICT 2 SURVEY OFFICE (USE ONLY)

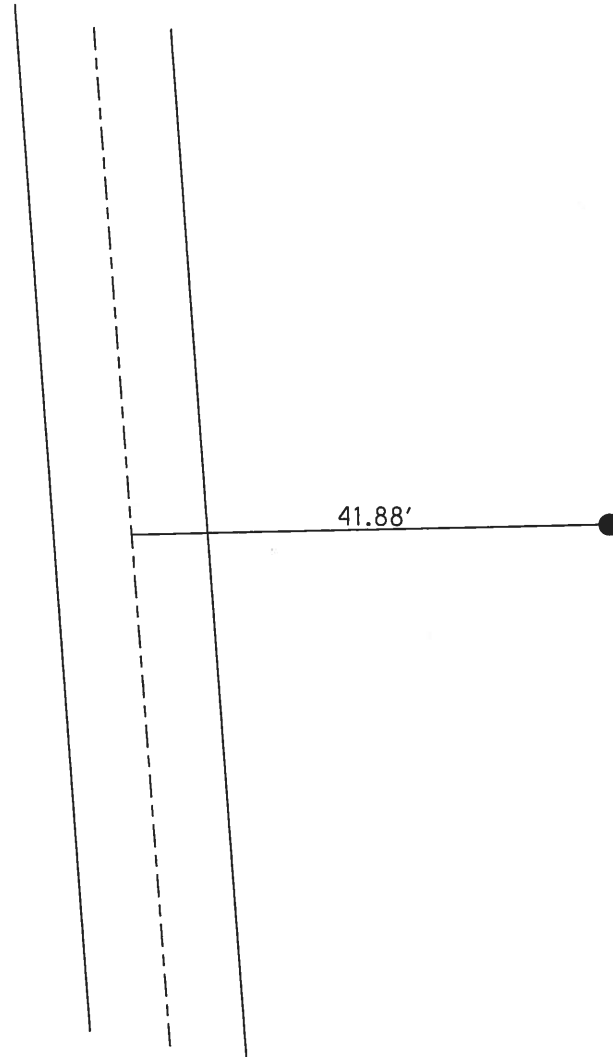
PERSONNEL _____ REFERENCE NO. 42 C SHEET 3 OF 24
NOTES HOMAN DATE 3/23/16 ROUTE US 6
H.C. HOMAN WEATHER FAIR COUNTY HENRY
R.C. LEU TEMP. 55° TOWNSHIP HARRISON
SECTION 22
T 5 N R 7 E

TYPE MONUMENT 1" IPIPE
~~ON SURFACE~~ - BELOW 0.6'
LEFT - ☉ PAV'T - ~~RIGHT~~ 41.88'
27.98' TO LT EDGE PAVEMENT
S.L.M. 1002+24.95

Grid: Northing: 626403.8274 Easting: 1542565.253



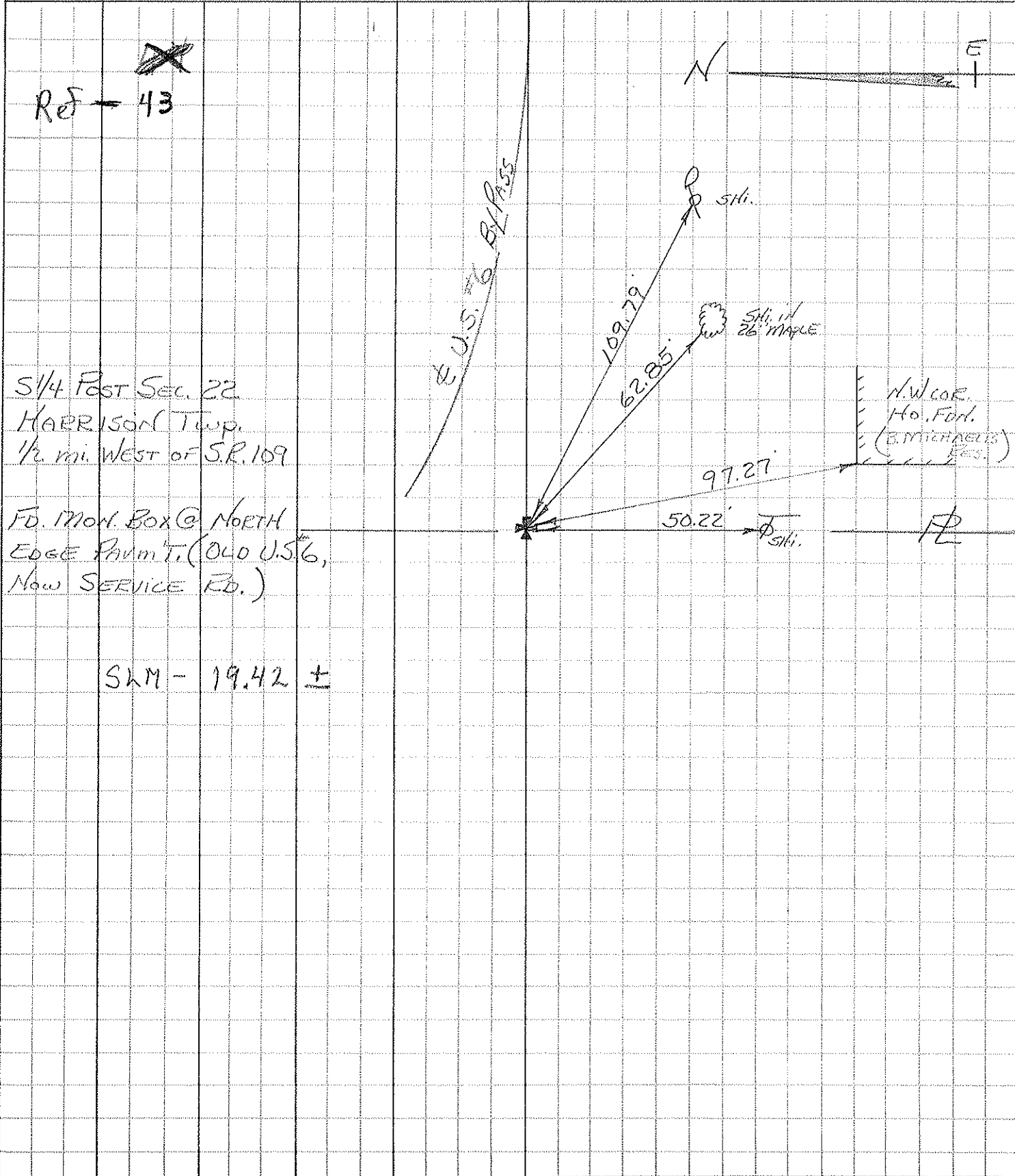
RECORD: S.C.
FD 1" IPIPE
GOOD COND
3-16



PERSONNEL	TITLE	PERSONNEL	TITLE
BURNSIDE		BAGDONAS	
SMITH			
BOWERS			
KNOWSKI			

COUNTY HENRY DATE 6-21-73
 S. R. U.S. 6 WEATHER CLEAR
 SEC. _____ TEMP. +80

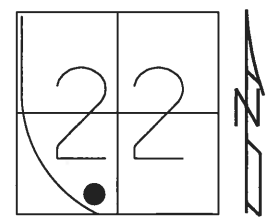
DESCRIPTION 5/4 Post Sec. 22 HARRISON Twp JOB NO. _____
 LEFT CENTER LINE RIGHT



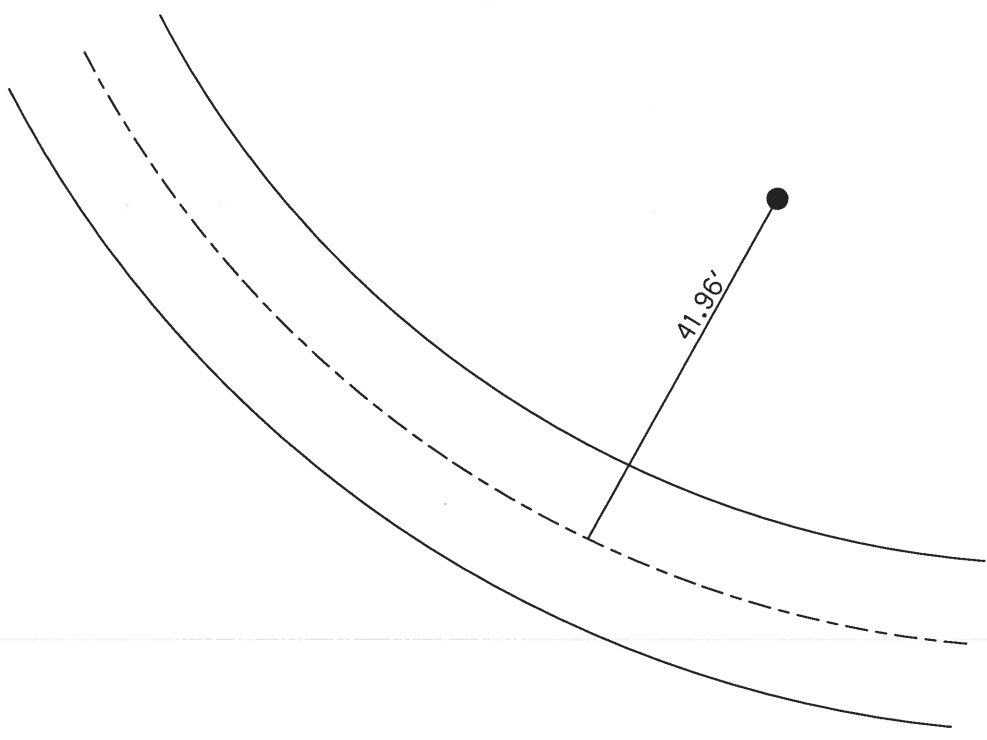
O.D.O.T. DISTRICT 2 SURVEY OFFICE (USE ONLY)

PERSONNEL _____ REFERENCE NO. 44 SHEET 4 OF 24
NOTES HOMAN DATE 3/23/16 ROUTE US 6
H.C. HOMAN WEATHER FAIR COUNTY HENRY
R.C. LEU TEMP. 55° TOWNSHIP HARRISON
SECTION 22
T 5 N R 7 E

TYPE MONUMENT _____ 1' IPIPE
~~ON SURFACE~~ - BELOW 0.33'
LEFT - ℄ PAV'T - ~~RIGHT~~ 41.96'
29.53' TO LT EDGE PAVEMENT
S.L.M. 1028+99.48
Grid: Northing: 624662.134 Easting: 1544241.183



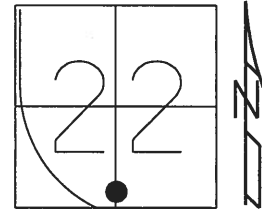
RECORD: C.S.
FD 1" IPIPE
GOOD COND
3-16



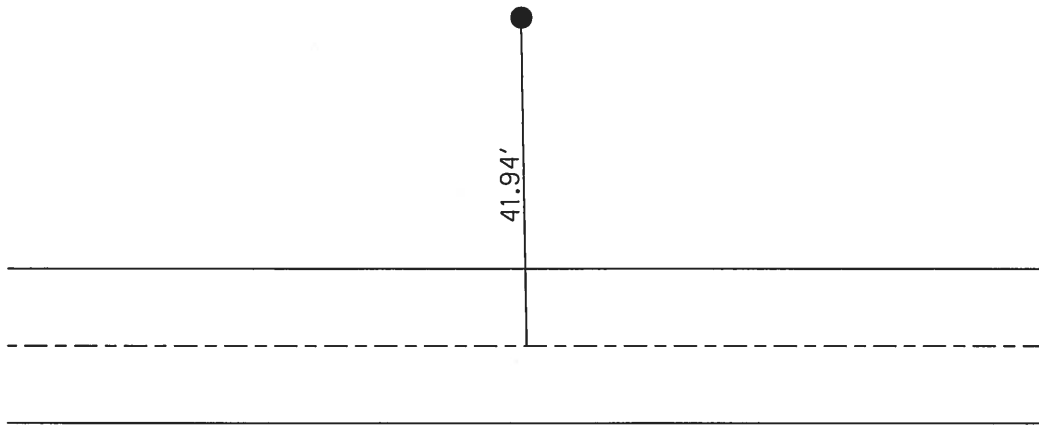
O.D.O.T. DISTRICT 2 SURVEY OFFICE (USE ONLY)

PERSONNEL _____ REFERENCE NO. 44 A SHEET 5 OF 24
NOTES HOMAN DATE 3/23/16 ROUTE US 6
H.C. HOMAN WEATHER FAIR COUNTY HENRY
R.C. LEU TEMP. 55° TOWNSHIP HARRISON
SECTION 22
T 5 N R 7 E

TYPE MONUMENT 1" IPIPE
~~ON SURFACE~~ - BELOW 0.5'
LEFT - ☉ PAV'T - ~~RIGHT~~ 41.94'
30.8' TO LT EDGE PAVEMENT
S.L.M. 1033+03.91
Grid: Northing: 624642.2876 Easting: 1544640.474



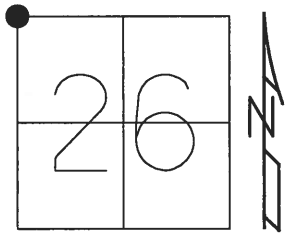
RECORD: S.T.
FD 1" IPIPE
GOOD COND
3-16



O.D.O.T. DISTRICT 2 SURVEY OFFICE (USE ONLY)

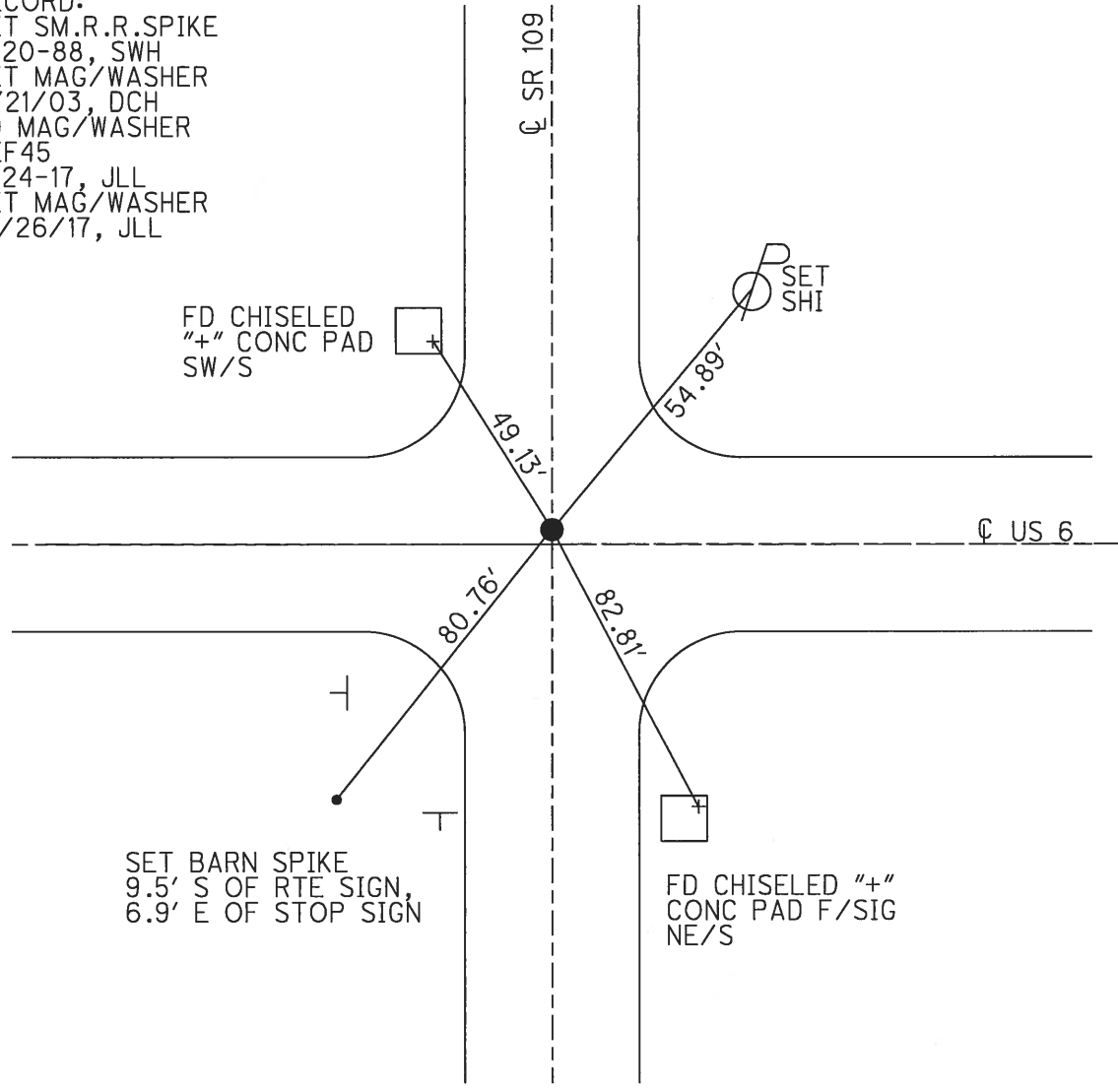
PERSONNEL _____ REFERENCE NO. 45 SHEET 6 OF 24
 NOTES RHOADES DATE 4/24/17 ROUTE US 6
 H.C. LEU WEATHER SUNNY COUNTY HENRY
 R.C. HELDMAN TEMP. 55° TOWNSHIP HARRISON
 SECTION 26
 T 5 N R 7 E

TYPE MONUMENT SM.R.R.SPIKE
~~ON SURFACE~~ - BELOW 4"
 LEFT - ℄ PAV'T - ~~RIGHT~~ 0.7'
 - TO - EDGE PAVEMENT
 S.L.M. 1049+75.72



GRID: NORTHING: 624575.8611 EASTING: 1546311.491

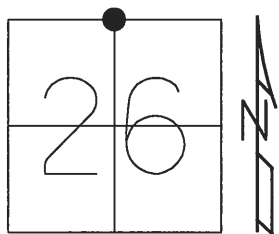
RECORD:
 SET SM.R.R.SPIKE
 6-20-88, SWH
 SET MAG/WASHER
 4/21/03, DCH
 FD MAG/WASHER
 REF45
 4-24-17, JLL
 SET MAG/WASHER
 10/26/17, JLL



O.D.O.T. DISTRICT 2 SURVEY OFFICE (USE ONLY)

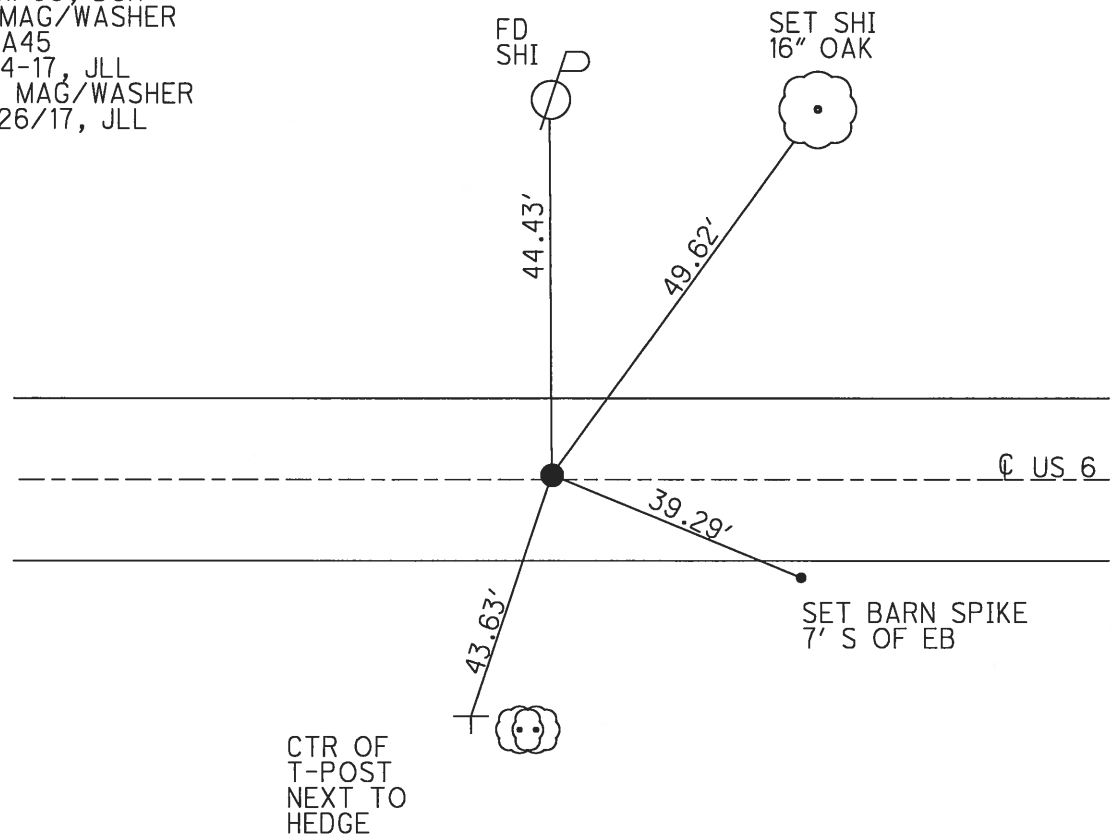
PERSONNEL _____ REFERENCE NO. 45 A SHEET 7 OF 24
 NOTES RHOADES DATE 4/24/17 ROUTE US 6
 H.C. LEU WEATHER SUNNY COUNTY HENRY
 R.C. HELDMAN TEMP. 55° TOWNSHIP HARRISON
 _____ SECTION 26
 _____ T 5 N R 7 E

TYPE MONUMENT MAG/WASHER
 ON SURFACE - ~~BELOW~~ ON
 LEFT - ☉ PAV'T - ~~RIGHT~~ 2.5'
9.2' TO LT EDGE PAVEMENT
 S.L.M. 1076+25.31



GRID: NORTHING: 624542.7092 EASTING: 1548960.868

RECORD:
 SET MAG/WASHER
 4/21/03, DCH
 FD MAG/WASHER
 REFA45
 4-24-17, JLL
 SET MAG/WASHER
 10/26/17, JLL

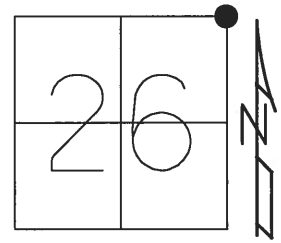


O.D.O.T. DISTRICT 2 SURVEY OFFICE (USE ONLY)

PERSONNEL _____ REFERENCE NO. 46 SHEET 8 OF 24

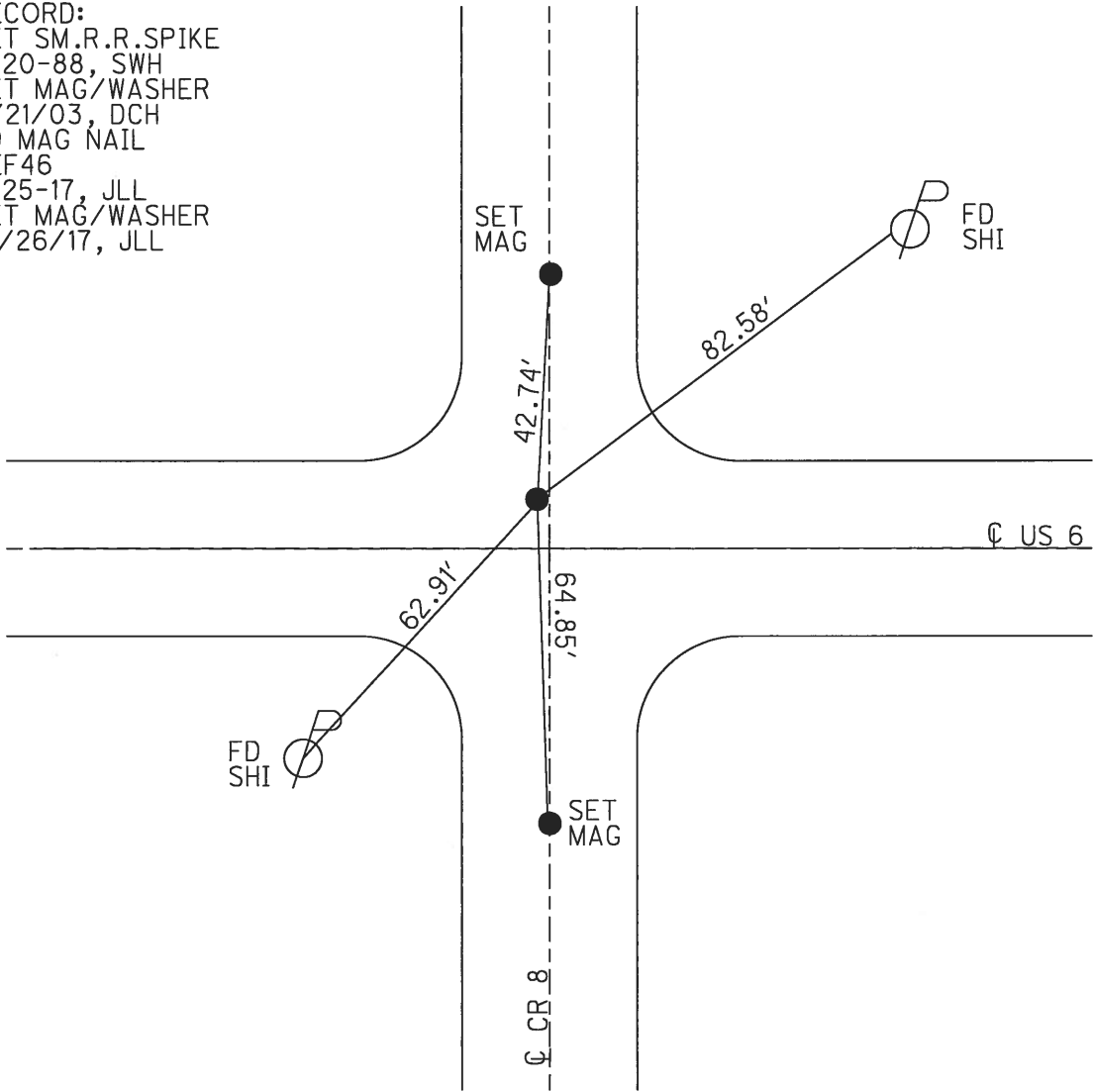
NOTES RHOADES DATE 4/24/17 ROUTE US 6
 H.C. LEU WEATHER SUNNY COUNTY HENRY
 R.C. HELDMAN TEMP. 55° TOWNSHIP HARRISON
 _____ SECTION 26
 _____ T 5 N R 7 E

TYPE MONUMENT MAG/WASHER
 ON SURFACE - ~~BELOW~~ ON
 LEFT - ☉ PAV'T - ~~RIGHT~~ 4.7'
 _____ TO _____ EDGE PAVEMENT
 S.L.M. 1102+50.73



GRID: NORTHING: 624506.1951 EASTING: 1551586.042

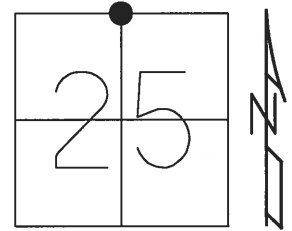
RECORD:
 SET SM.R.R.SPIKE
 6-20-88, SWH
 SET MAG/WASHER
 4/21/03, DCH
 FD MAG NAIL
 REF46
 4-25-17, JLL
 SET MAG/WASHER
 10/26/17, JLL



O.D.O.T. DISTRICT 2 SURVEY OFFICE (USE ONLY)

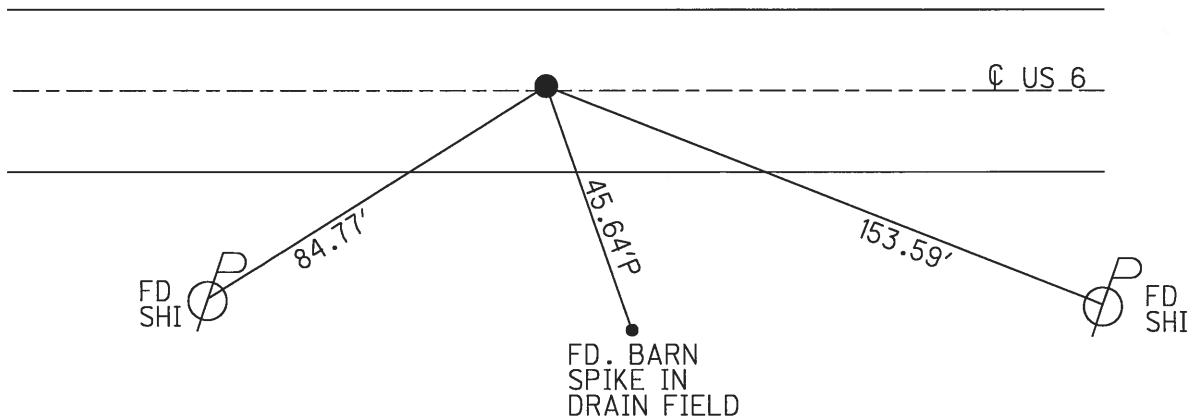
PERSONNEL _____ REFERENCE NO. 47 SHEET 9 OF 24
 NOTES RHOADES DATE 4/24/17 ROUTE US 6
 H.C. LEU WEATHER SUNNY COUNTY HENRY
 R.C. HELDMAN TEMP. 55° TOWNSHIP HARRISON
 _____ SECTION 25
 _____ T 5 N R 7 E

TYPE MONUMENT _____ MAG/WASHER
 ON SURFACE - ~~BELOW~~ _____ ON _____
~~LEFT~~ - \odot PAV'T - RIGHT _____ 0.5'
 _____ 12' TO RT _____ EDGE PAVEMENT
 S.L.M. _____ 1129+11.71



GRID: NORTHING: 624461.4353 EASTING: 1554246.626

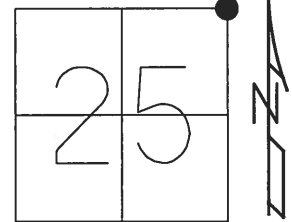
RECORD:
 SET MAG/WASHER
 9-20-02, DCH
 FD MAG NAIL
 REF 47
 4-24-17, JLL
 SET MAG/WASHER
 10/26/17, JLL



O.D.O.T. DISTRICT 2 SURVEY OFFICE (USE ONLY)

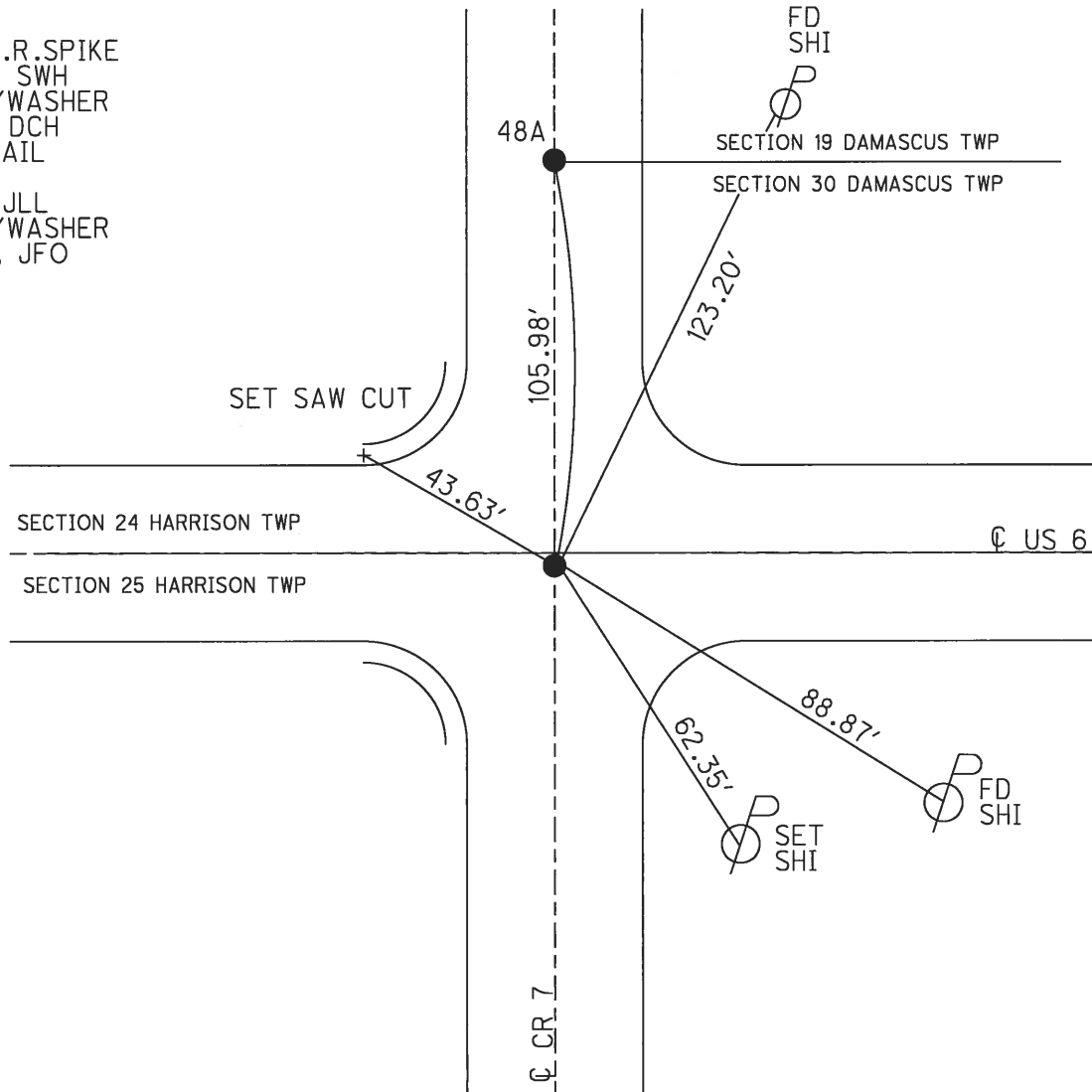
PERSONNEL _____ REFERENCE NO. 48 SHEET 10 OF 24
 NOTES LEU DATE 4/20/17 ROUTE US 6
 H.C. LEU WEATHER WINDY COUNTY HENRY
 R.C. HELDMAN TEMP. 80° TOWNSHIP HARRISON
 _____ SECTION 25
 _____ T 5 N R 7 E

TYPE MONUMENT _____ MAG/WASHER _____
 ON SURFACE - ~~BELOW~~ ON _____
~~LEFT~~ - \odot PAV'T - RIGHT _____ 0.3' _____
 - TO - EDGE PAVEMENT _____
 S.L.M. 1155+79.26



GRID: NORTHING: 624442.6588 EASTING: 1556914.101

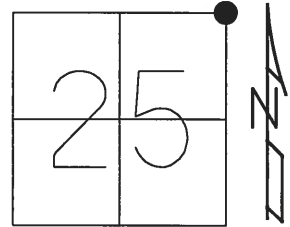
RECORD:
 SET SM.R.R.SPIKE
 6/20/88, SWH
 SET MAG/WASHER
 4/21/03, DCH
 FD MAG NAIL
 REF48
 4-20-17, JLL
 SET MAG/WASHER
 10/26/17, JFO



O.D.O.T. DISTRICT 2 SURVEY OFFICE (USE ONLY)

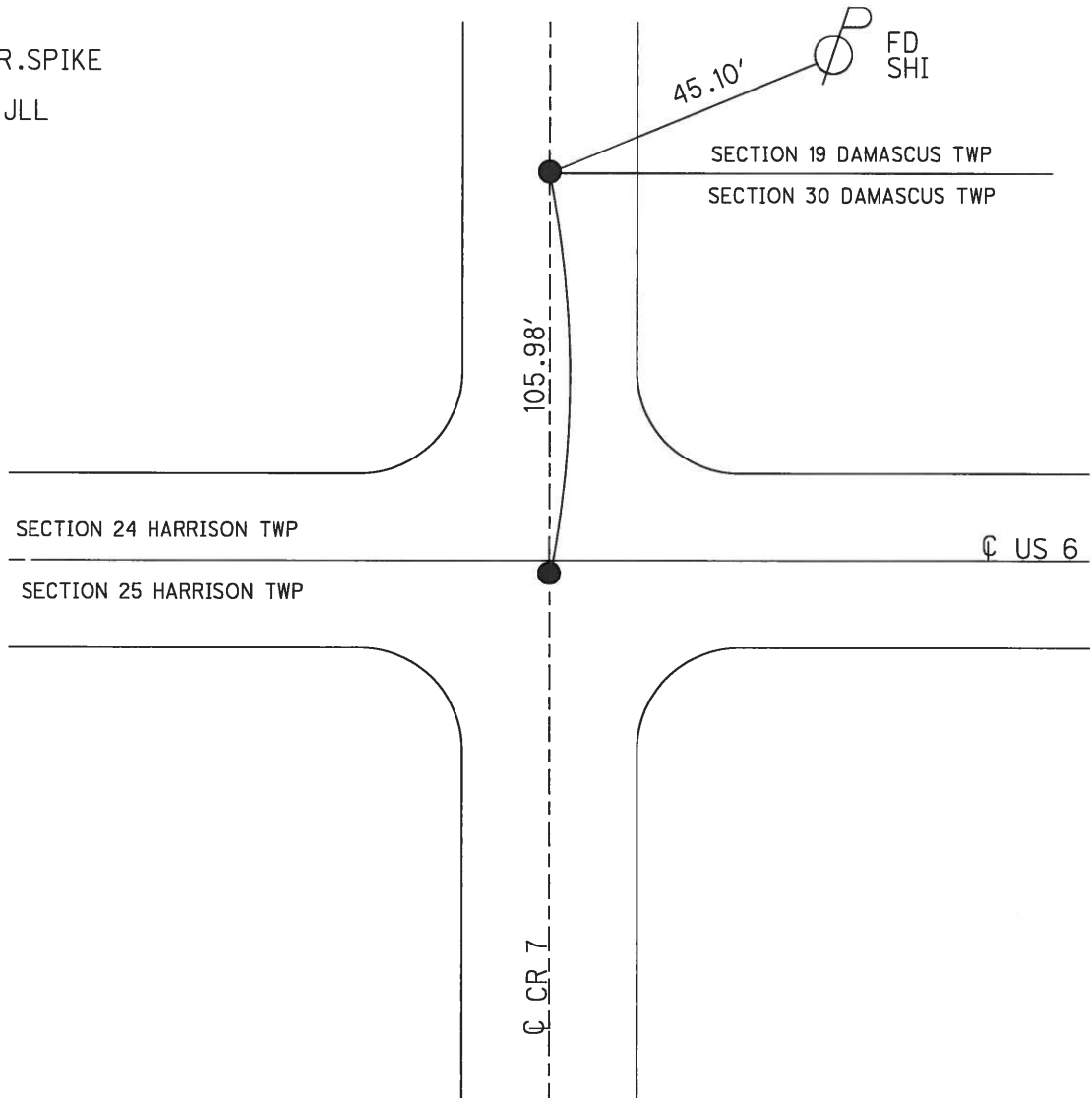
PERSONNEL _____ REFERENCE NO. 48 A SHEET 11 OF 24
 NOTES LEU DATE 4/20/17 ROUTE US 6
 H.C. LEU WEATHER WINDY COUNTY HENRY
 R.C. HELDMAN TEMP. 80° TOWNSHIP HARRISON
 _____ SECTION 25
 _____ T 5 N R 7 E

TYPE MONUMENT _____ SM.R.R.SPIKE _____
 ON SURFACE - ~~BELOW~~ ON _____
~~LEFT~~ - C PAV'T - RIGHT _____ 1.5'
 10.3' TORT EDGE PAVEMENT
 S.L.M. 1155+80



GRID: NORTHING: 624548.594 EASTING: 1556916.213

RECORD:
 FD SM.R.R.SPIKE
 REFA48
 4-20-17, JLL



O.D.O.T. DISTRICT 2 SURVEY OFFICE (USE ONLY)

PERSONNEL _____ REFERENCE NO. 49 SHEET 12 OF 24
 NOTES LEU DATE 4/20/17 ROUTE US 6
 H.C. LEU WEATHER WINDY COUNTY HENRY
 R.C. HELDMAN TEMP. 80° TOWNSHIP DAMASCUS
 SECTION 30
 T 5 N R 8 E

TYPE MONUMENT MAG/WASHER

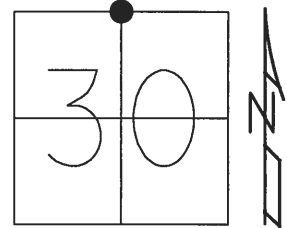
ON SURFACE - ~~BELOW~~ ON

~~LEFT~~ - ☉ PAV'T - RIGHT 0.8', 3.8' W OF ☉ S

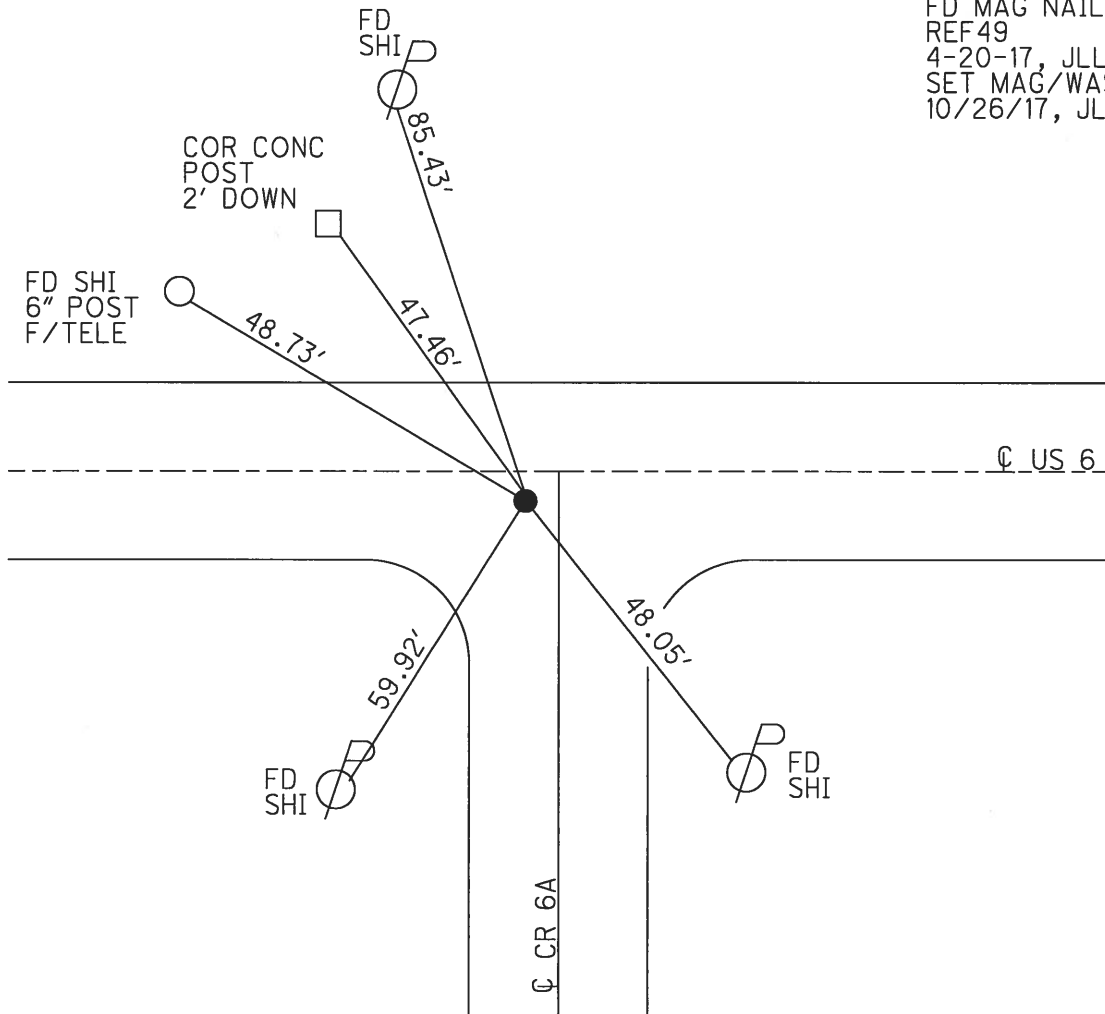
- TO - EDGE PAVEMENT

S.L.M. 1182+75.53

GRID: NORTHING: 624502.6765 EASTING: 1559607.544



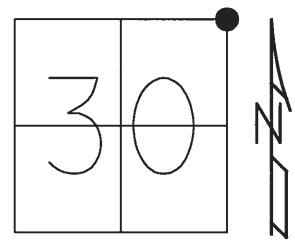
RECORD:
 SET MAG/WASHER
 4-21-03, DCH
 FD MAG NAIL
 REF49
 4-20-17, JLL
 SET MAG/WASHER
 10/26/17, JLL



O.D.O.T. DISTRICT 2 SURVEY OFFICE (USE ONLY)

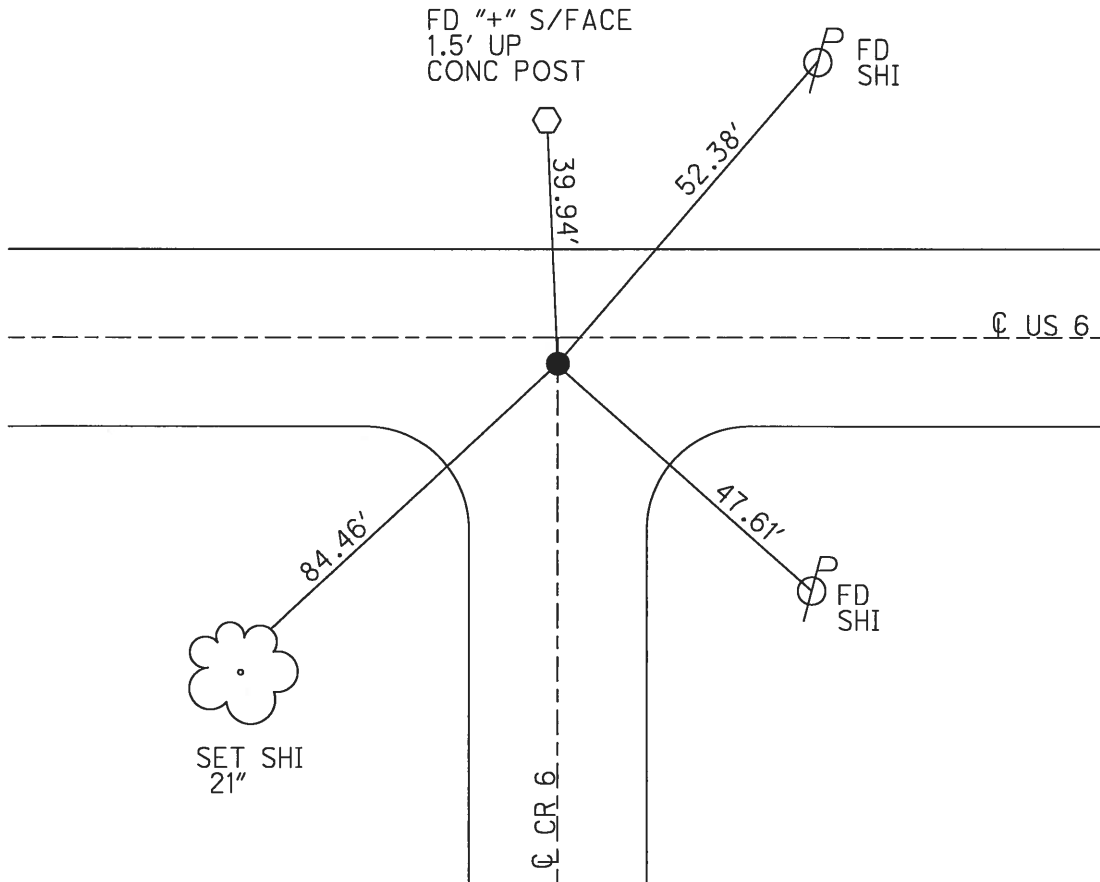
PERSONNEL _____ REFERENCE NO. 50 SHEET 13 OF 24
 NOTES LEU DATE 4/20/17 ROUTE US 6
 H.C. LEU WEATHER WINDY COUNTY HENRY
 R.C. HELDMAN TEMP. 79° TOWNSHIP DAMASCUS
 _____ SECTION 30
 _____ T 5 N R 8 E

TYPE MONUMENT _____ MAG/WASHER
 ON SURFACE - ~~BELOW~~ _____ ON _____
~~LEFT~~ - CL PAV'T - RIGHT _____ 1.1'
 12.5' TO LT EDGE PAVEMENT
 S.L.M. 1209+33.35



GRID: NORTHING: 624460.5264 EASTING: 1562265.026

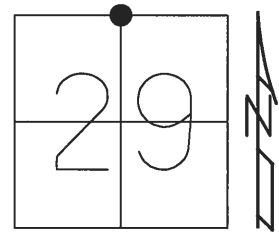
RECORD:
 SET MAG/ WASHER
 4-21-03, DCH
 FD MAG NAIL
 REF50
 4-20-17, JLL
 SET MAG/WASHER
 10/26/17, JLL



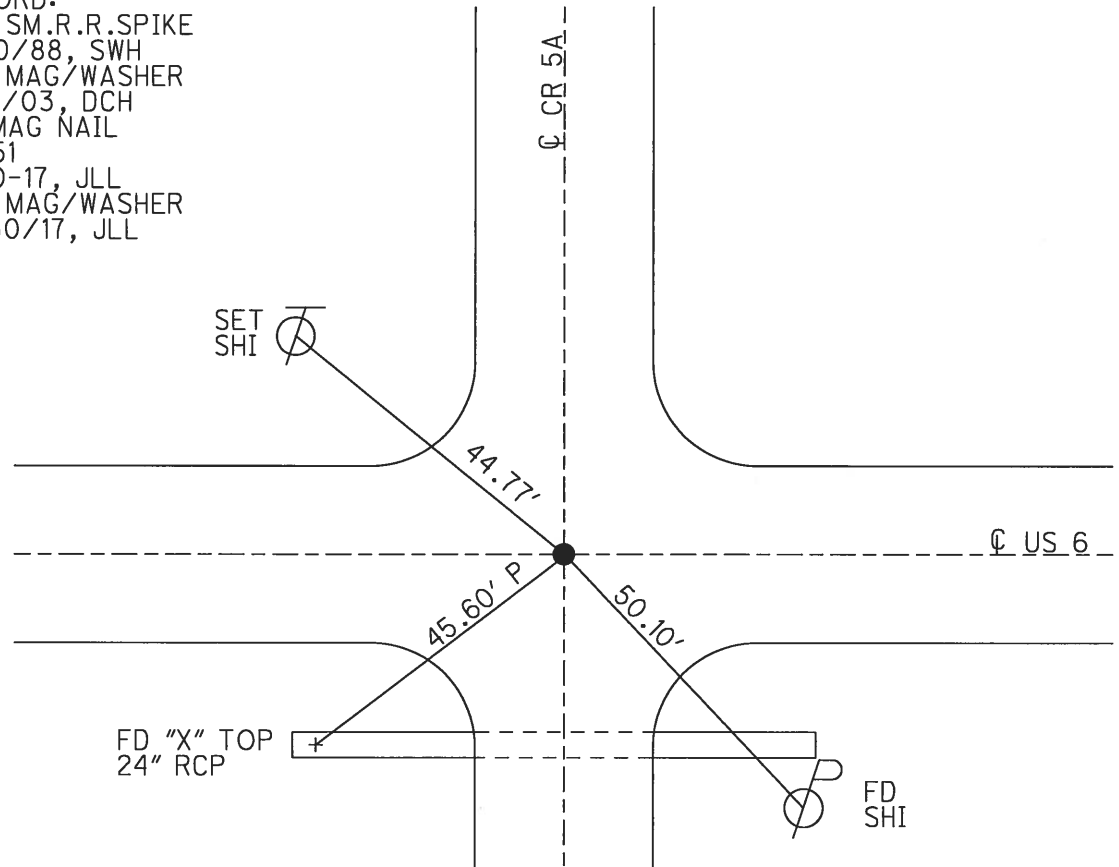
O.D.O.T. DISTRICT 2 SURVEY OFFICE (USE ONLY)

PERSONNEL _____ REFERENCE NO. 51 SHEET 14 OF 24
 NOTES LEU DATE 4/20/17 ROUTE US 6
 H.C. LEU WEATHER PARTLY CLOUDY COUNTY HENRY
 R.C. HELDMAN TEMP. 79° TOWNSHIP DAMASCUS
 SECTION 29
 T 5 N R 8 E

TYPE MONUMENT SM.R.R.SPIKE
 ON SURFACE - ~~BELOW~~ ON
~~LEFT~~ - ℄ PAV'T - RIGHT 0.5'
- TO - EDGE PAVEMENT
 S.L.M. 1235+83.82
 Grid: Northing: 624433.0849 Easting: 1564915.356



RECORD:
 SET SM.R.R.SPIKE
 6/20/88, SWH
 SET MAG/WASHER
 4/21/03, DCH
 FD MAG NAIL
 REF51
 4-20-17, JLL
 SET MAG/WASHER
 10/30/17, JLL

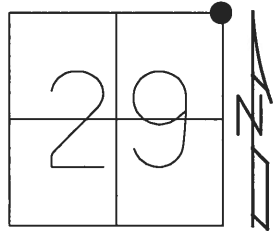


NOTES:
 SET R.R.SPIKE, USING 1' OFFSETS,
 OVER BRASS MON. GPS COORDINATE
 WAS SHOT ON BRASS MON. 11/4/15
 N= 624433.062
 E= 1564915.350
 ELEV= 697.384
 HENRY CO. ENGR.
 JUSTIN NIESE

O.D.O.T. DISTRICT 2 SURVEY OFFICE (USE ONLY)

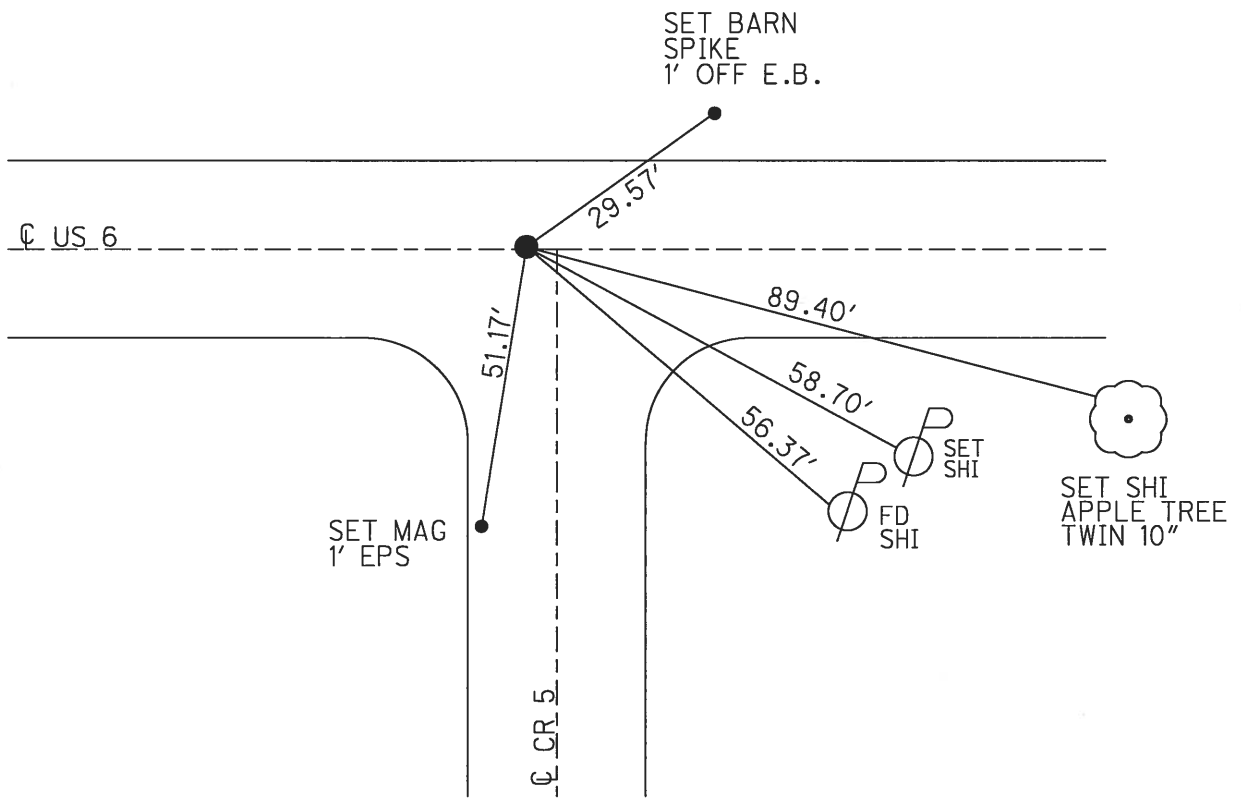
PERSONNEL _____ REFERENCE NO. 52 SHEET 15 OF 24
 NOTES LEU DATE 4/20/17 ROUTE US 6
 H.C. LEU WEATHER PARTLY CLOUDY COUNTY HENRY
 R.C. HELDMAN TEMP. 79° TOWNSHIP DAMASCUS
 _____ SECTION 29
 _____ T 5 N R 8 E

TYPE MONUMENT _____ MAG/WASHER
 ON SURFACE - ~~BELOW~~ ON _____
~~LEFT~~ - ☉ PAV'T - ~~RIGHT~~ ON _____
11.6' TO LT EDGE PAVEMENT
 S.L.M. 1262+36.60



GRID: NORTHING: 624413.1485 EASTING: 1567568.058

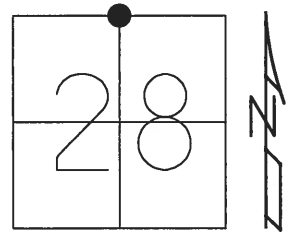
RECORD:
 SET MAG/ WASHER
 4-21-03, DCH
 FD MAG NAIL
 REF52
 4/20/17, JLL
 SET MAG/WASHER
 10-26-17, JLL



O.D.O.T. DISTRICT 2 SURVEY OFFICE (USE ONLY)

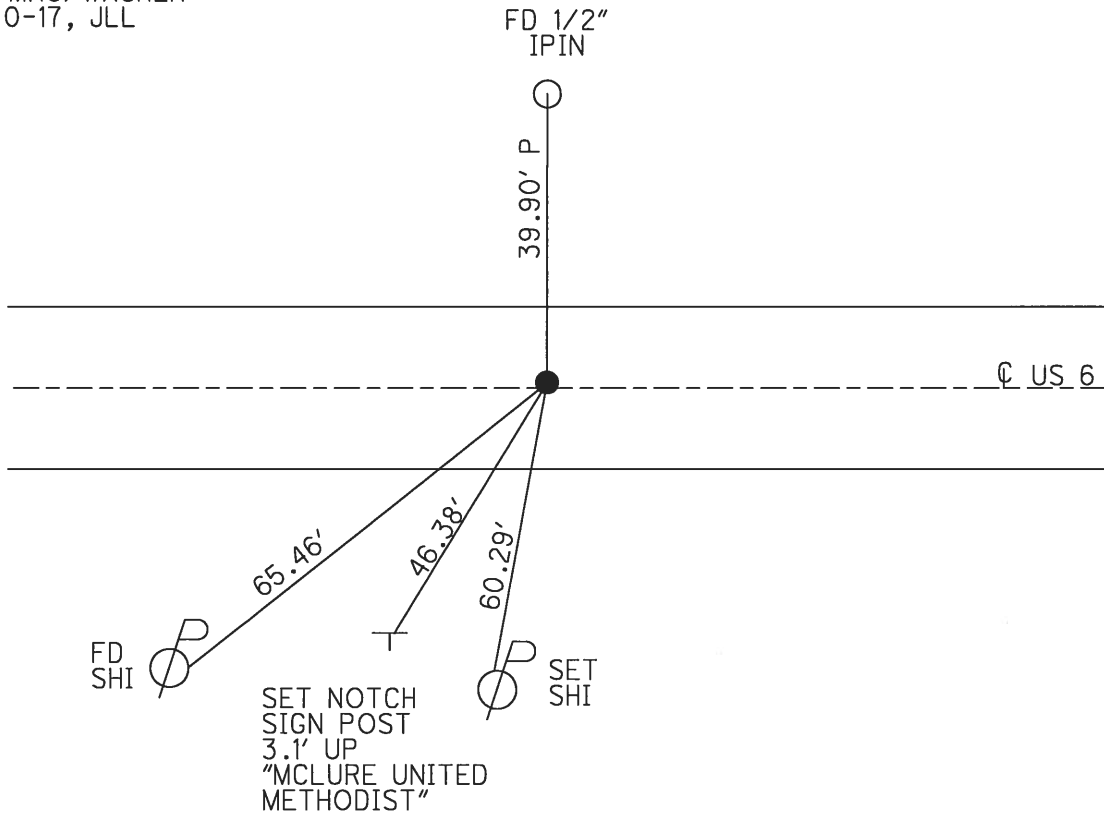
PERSONNEL _____ REFERENCE NO. 53 SHEET 16 OF 24
 NOTES HELDMAN DATE 4/20/17 ROUTE US 6
 H.C. LEU WEATHER PARTLY CLOUDY COUNTY HENRY
 R.C. HELDMAN TEMP. 79° TOWNSHIP DAMASCUS
 SECTION 28
T 5 N R 8 E

TYPE MONUMENT MAG/WASHER
 ON SURFACE - ~~BELOW~~ ON
 LEFT - ℄ PAV'T - ~~RIGHT~~ 0.4'
12' TO LT EDGE PAVEMENT
 S.L.M. 1289+04.26



GRID: NORTHING: 624381.3986 EASTING: 1570235.527

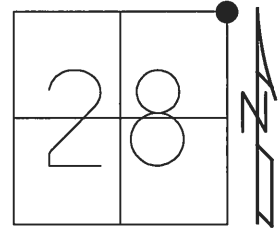
RECORD:
 SET MAG/ WASHER
 4-21-03, DCH
 FD MAG NAIL
 REF53
 4/20/17, JLL
 SET MAG/WASHER
 10-30-17, JLL



O.D.O.T. DISTRICT 2 SURVEY OFFICE (USE ONLY)

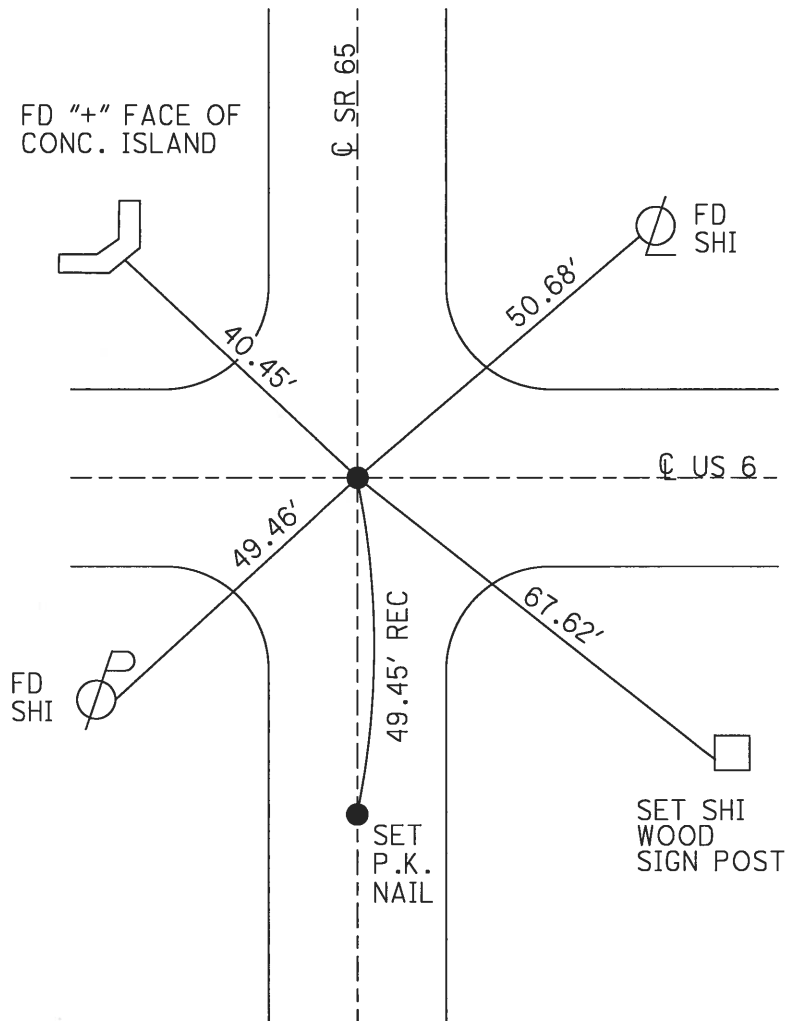
PERSONNEL _____ REFERENCE NO. 54 SHEET 17 OF 24
 NOTES HELDMAN DATE 4/20/17 ROUTE US 6
 H.C. LEU WEATHER PARTLY CLOUDY COUNTY HENRY
 R.C. HELDMAN TEMP. 79° F TOWNSHIP DAMASCUS
 SECTION 28
 T 5 N R 8 E

TYPE MONUMENT IPIN SHAFT F/BRASS "MOBORA" MON
~~ON SURFACE~~ - BELOW 5"
~~LEFT~~ - CL PAV'T - ~~RIGHT~~ ON
- TO - EDGE PAVEMENT
 S.L.M. 24.96 STA: 1315+69.45
 GRID: NORTHING: 624351.3697 EASTING: 1572900.554



NOTE: SR 65 REF 28C

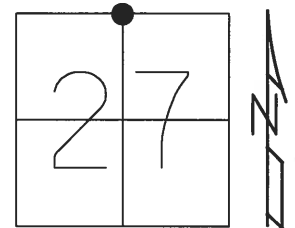
- RECORD:
 FD IPIN
 2-19-52
 6-09-54
 SET MOBARA
 (BRASS) MON
 8-20-54
 FD BRASS MON
 5-10-72
 FD BRASS MON
 W/"+" ON TOP
 2-01-84, SWH
 FD R.R.SPIKE
 4-08-88, SWH
 SET SM R.R.SPIKE
 6-20-88, SWH
 FD SM.R.R.SPIKE
 10-10-96, BVD
 7-18-02, DCH
 SET MAG/WASHER
 4-21-03, DCH
 FD MAG/WASHER
 9-29-10, JMH
 FIN C28
 3-15-13, MC
 SET MAG/WASHER
 10/30/17, JLL



O.D.O.T. DISTRICT 2 SURVEY OFFICE (USE ONLY)

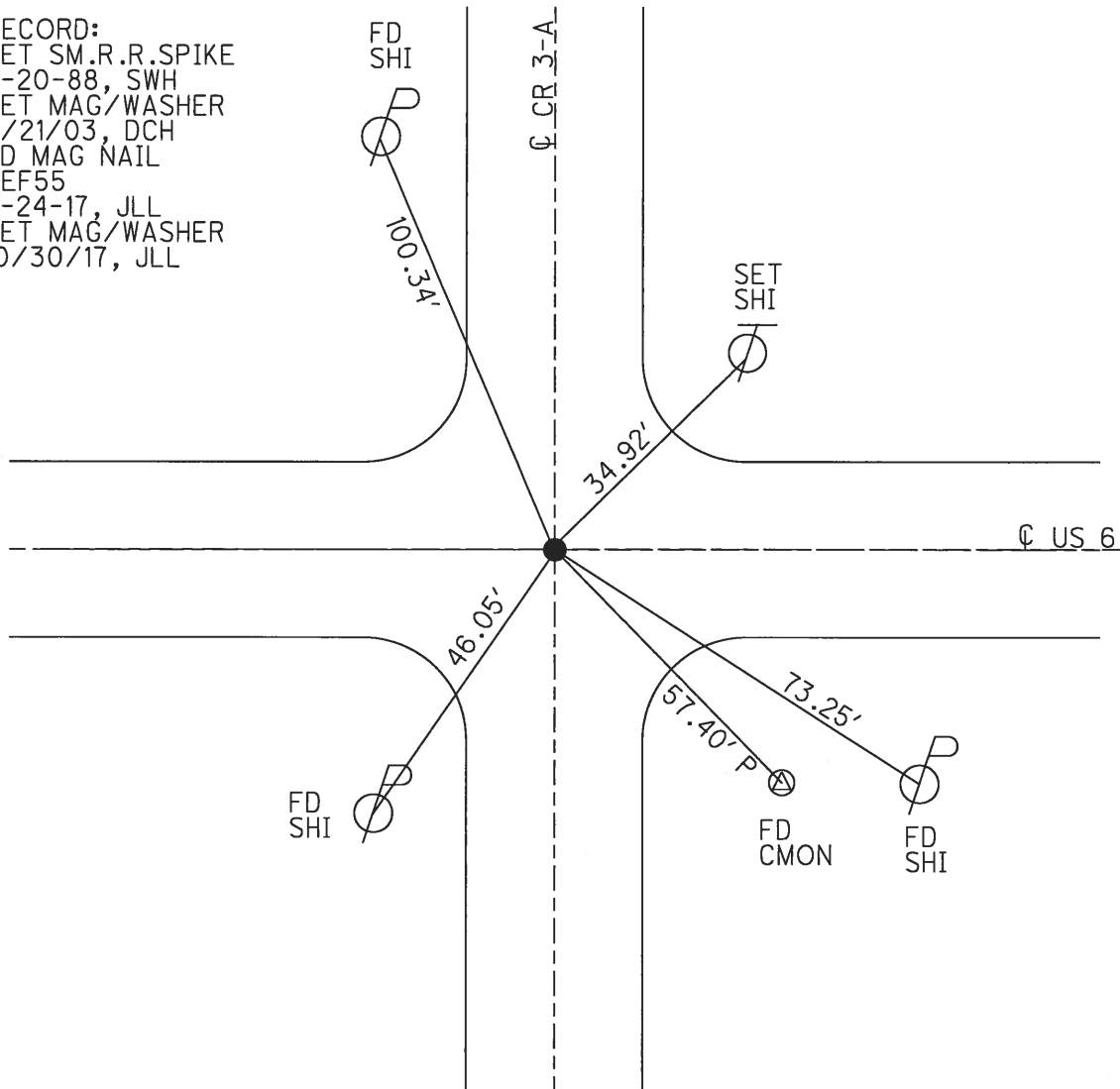
PERSONNEL _____ REFERENCE NO. 55 SHEET 18 OF 24
 NOTES RHOADES DATE 4/24/17 ROUTE US 6
 H.C. LEU WEATHER SUNNY COUNTY HENRY
 R.C. HELDMAN TEMP. 44° TOWNSHIP DAMASCUS
 _____ SECTION 27
 _____ T 5 N R 8 E

TYPE MONUMENT P.K./WASHER
 ON SURFACE - ~~BELOW~~ ON _____
~~LEFT~~ - ☉ PAV'T - RIGHT 0.5'
12.0' TO RT EDGE PAVEMENT
 S.L.M. 1342+18.90



GRID: NORTHING: 624329.1229 EASTING: 1575549.91

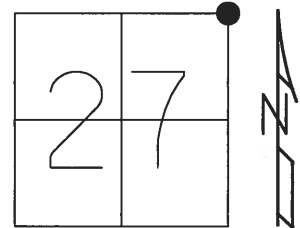
RECORD:
 SET SM.R.R.SPIKE
 6-20-88, SWH
 SET MAG/WASHER
 4/21/03, DCH
 FD MAG NAIL
 REF55
 4-24-17, JLL
 SET MAG/WASHER
 10/30/17, JLL



O.D.O.T. DISTRICT 2 SURVEY OFFICE (USE ONLY)

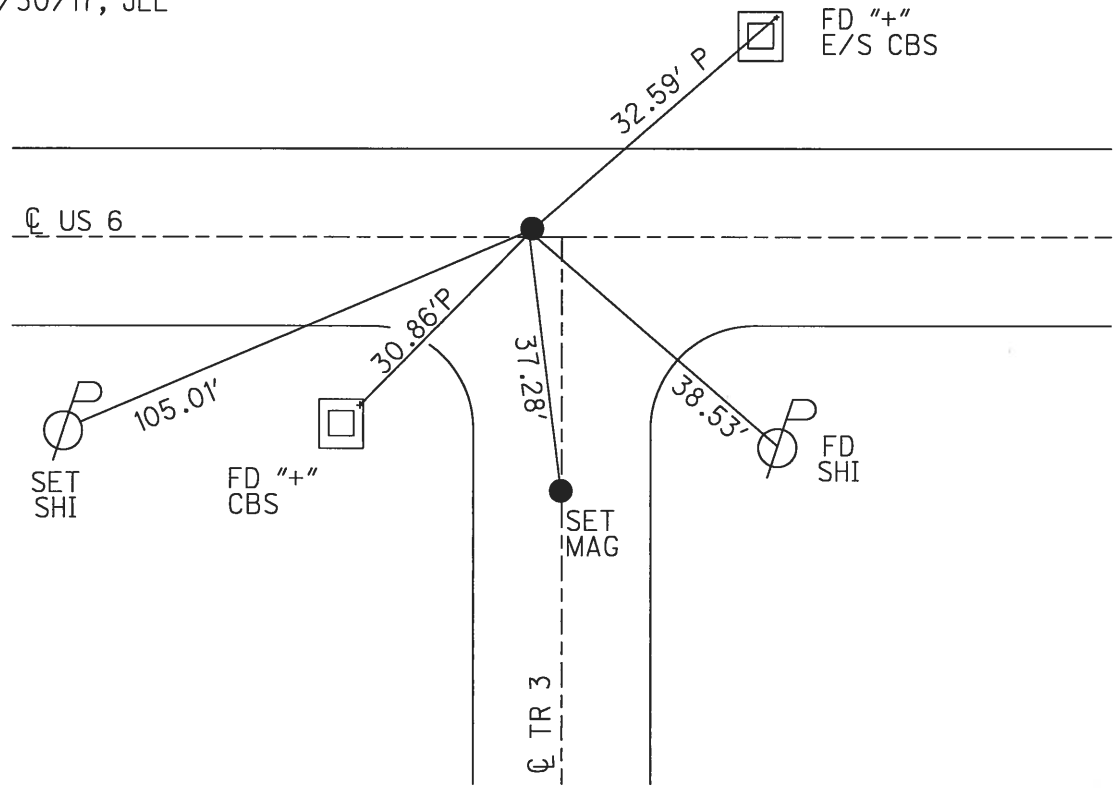
PERSONNEL _____ REFERENCE NO. 56 SHEET 19 OF 24
 NOTES RHOADES DATE 4/24/17 ROUTE US 6
 H.C. LEU WEATHER SUNNY COUNTY HENRY
 R.C. HELDMAN TEMP. 44° TOWNSHIP DAMASCUS
 _____ SECTION 27
 _____ T 5 N R 8 E

TYPE MONUMENT _____ P.K./WASHER
 ON SURFACE - ~~BELOW~~ _____ ON _____
 LEFT - ☉ PAV'T - ~~RIGHT~~ _____ 0.4' _____
 11.6' _____ TO LT _____ EDGE PAVEMENT
 S.L.M. 1368+61.70



GRID: NORTHING: 624306.9965 EASTING: 1578192.657

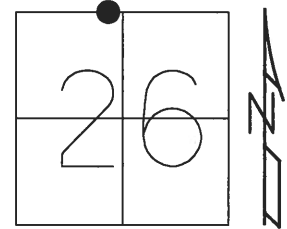
RECORD:
 FD BRASS MON
 1" DOWN
 SET SQ. HEADED
 SPIKE/WASHER
 5-18-82, HOFFMAN
 SET P.K./WASHER
 10/10/96, BVD
 FD P.K.NAIL
 REF56
 4-24-17, JLL
 SET MAG/WASHER
 10/30/17, JLL



O.D.O.T. DISTRICT 2 SURVEY OFFICE (USE ONLY)

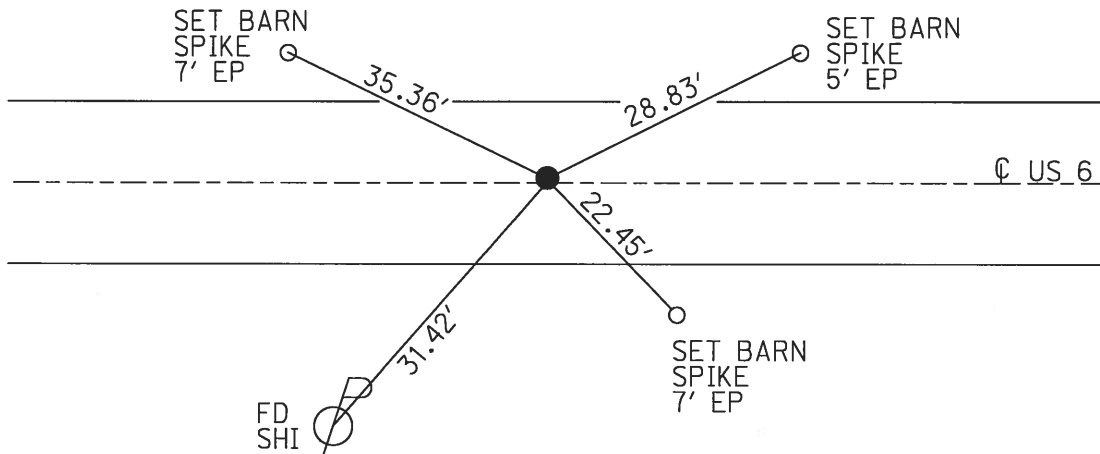
PERSONNEL _____ REFERENCE NO. 57 SHEET 20 OF 24
 NOTES RHOADES DATE 4/24/17 ROUTE US 6
 H.C. LEU WEATHER SUNNY COUNTY HENRY
 R.C. HELDMAN TEMP. 44° TOWNSHIP DAMASCUS
 SECTION 26
 T 5 N R 8 E

TYPE MONUMENT P.K./WASHER
 ON SURFACE - ~~BELOW~~ ON _____
~~LEFT~~ - ☉ PAV'T - ~~RIGHT~~ ON _____
12.4' TO LT EDGE PAVEMENT
 S.L.M. 1395+10.94



GRID: NORTHING: 624276.5485 EASTING: 1580841.701

RECORD:
 FD BRASS MON
 1" BELOW
 SET SQ. HEAD
 SPIKE/WASHER
 5-18-82, HOFFMAN
 SET PK/WASHER
 10-10-96, BVD
 FD P.K
 REF57
 4-24-17, JLL
 SET MAG/WASHER
 10/30/17, JLL



O.D.O.T. DISTRICT 2 SURVEY OFFICE (USE ONLY)

PERSONNEL _____ REFERENCE NO. 58 SHEET 21 OF 24

NOTES _____ DATE 4/24/17 ROUTE US 6
 H.C. LEU WEATHER SUNNY COUNTY HENRY
 R.C. HELDMAN TEMP. 44° TOWNSHIP DAMASCUS
 SECTION 26
 T 5 N R 8 E

TYPE MONUMENT P.K.NAIL

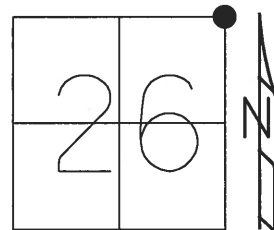
ON SURFACE - ~~BELOW~~ ON _____

LEFT - ☉ PAV'T - ~~RIGHT~~ ON, 1.5' LT ☉ CR 2

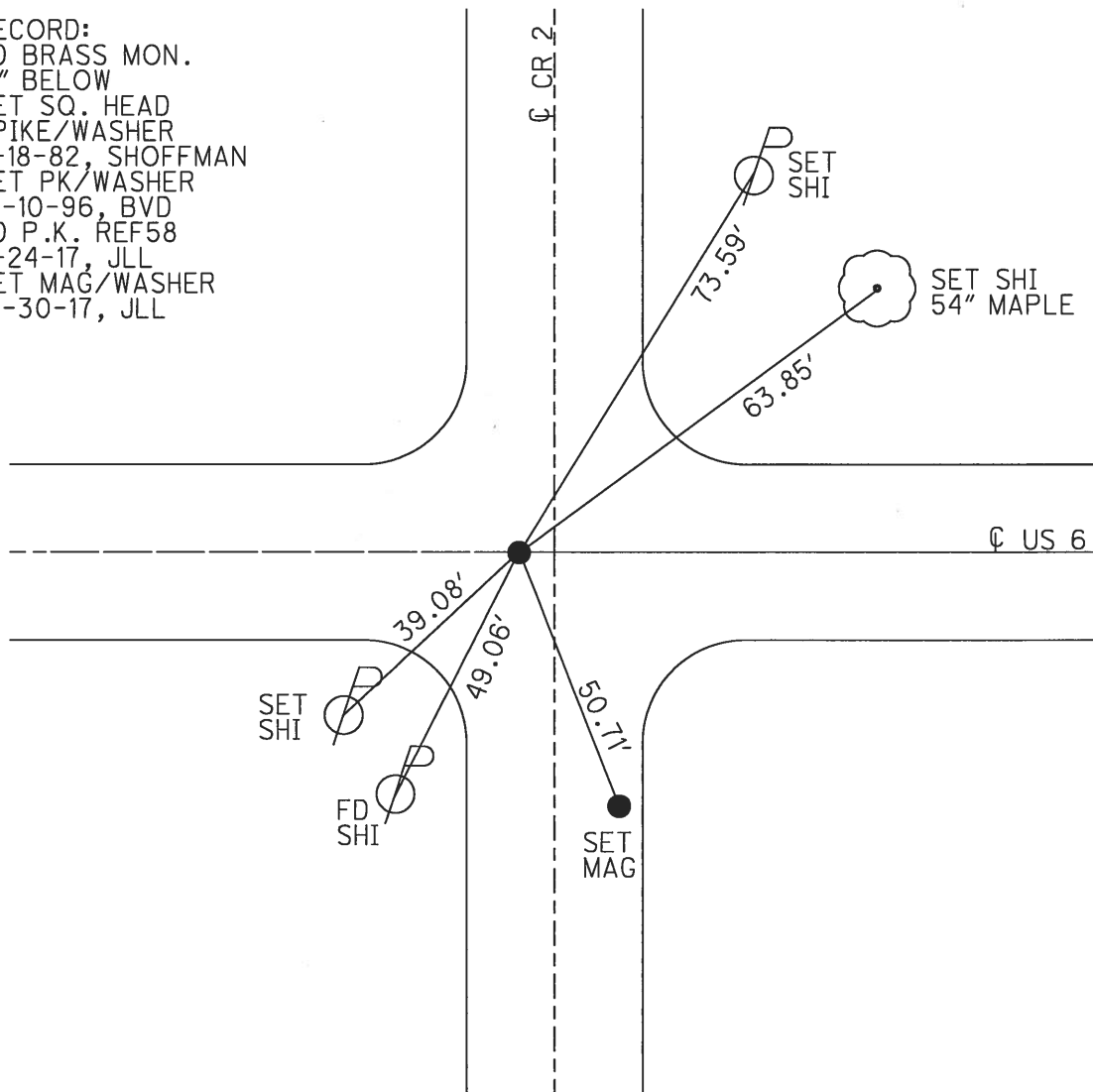
13.0' TO LT EDGE PAVEMENT

S.L.M. 1421+59.09

GRID: NORTHING: 624245.8205 EASTING: 1583489.721



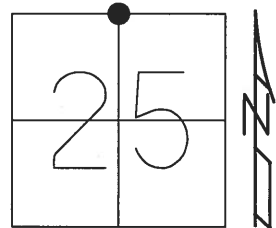
RECORD:
 FD BRASS MON.
 1" BELOW
 SET SQ. HEAD
 SPIKE/WASHER
 5-18-82, SHOFFMAN
 SET PK/WASHER
 10-10-96, BVD
 FD P.K. REF58
 4-24-17, JLL
 SET MAG/WASHER
 10-30-17, JLL



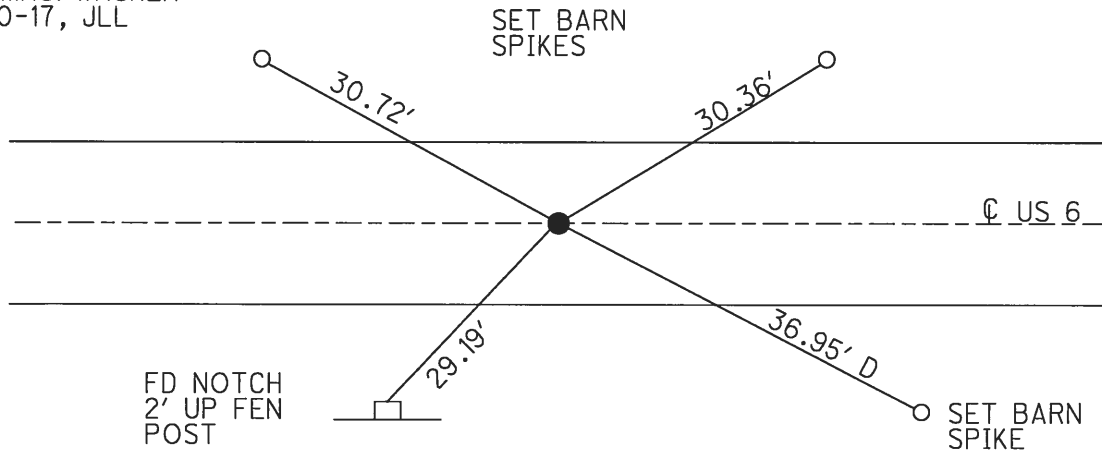
O.D.O.T. DISTRICT 2 SURVEY OFFICE (USE ONLY)

PERSONNEL _____ REFERENCE NO. 59 SHEET 22 OF 24
 NOTES RHOADES DATE 4/24/17 ROUTE SR 6
 H.C. LEU WEATHER SUNNY COUNTY HENRY
 R.C. HELDMAN TEMP. 44° TOWNSHIP DAMASCUS
 SECTION 25
 T 5 N R 8 E

TYPE MONUMENT SM.R.R.SPIKE
~~ON SURFACE~~ - BELOW 1"
~~LEFT~~ - ☉ PAV'T - RIGHT 0.5'
12' TO LT EDGE PAVEMENT
 S.L.M. 1448+20.32
 Grid: Northing: 624216.0386 Easting: 1586150.81



RECORD:
 FD BRASS MON
 2 1/2" BELOW
 SET SQ.HEAD SPIKE
 5-18-82, SH
 SET P.K./WASHER
 10-10-96, SAH
 SET SM.R.R.SPIKE
 6-20-88, SWH
 FD P.K NAIL
 REF59
 4-24-17, JLL
 SET MAG/WASHER
 10-30-17, JLL



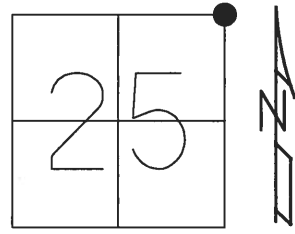
NOTES:
 SET R.R.SPIKE, USING 1' OFFSETS,
 OVER BRASS MON. GPS COODINATE
 WAS SHOT ON BRASS MON.
 11/4/15
 N= 624216.017
 E= 1586150.715
 ELEV= 676.758
 HENRY CO. ENGR.
 JUSTIN NIESE

O.D.O.T. DISTRICT 2 SURVEY OFFICE (USE ONLY)

PERSONNEL _____ REFERENCE NO. 60 A SHEET 24 OF 24

NOTES HUSS DATE 10/30/01 ROUTE US 6
 H.C. ROUSOS WEATHER CLOUDY COUNTY HENRY
 R.C. VAN DUSEN TEMP. 57° TOWNSHIP DAMASCUS
 SECTION 25
 T 5 N R 8 R

TYPE MONUMENT P.K.NAIL
 ON SURFACE - ~~BELOW~~ ON _____
~~LEFT~~ - ☉ PAV'T - RIGHT 8'
 - TO - EDGE PAVEMENT
 S.L.M. 1474+93
 GRID: NORTHING: _____ EASTING: _____



RECORD:
 FD PK @ SURFACE
 ORIGIN UNKNOWN
 POSSIBLE OFFSET
 D.N.F.
 4/24/17, JLL

DIST. 60-60A = 6.02'

