

O.D.O.T. DISTRICT 2 SURVEY OFFICE (USE ONLY)

PERSONNEL

REFERENCE NO. 37 A

SHEET 42 OF 47

NOTES HOFFMAN DATE 10/15/84
 H.C. LOEHRKE WEATHER CLOUDY
 R.C. HOUSEHOLDER TEMP. 60°

ROUTE TR R
 COUNTY HENRY
 TOWNSHIP NAPOLEON
 SECTION 12
 T 5 N R 6 E

DWG BY NIESE PID _____

TYPE MONUMENT _____ IPIN _____

~~ON SURFACE~~ - BELOW 4 1/2"

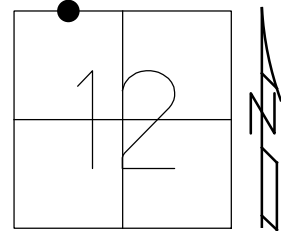
OFFSET \odot PAVEMENT _____ LT : RT

_____ TO _____ EDGE PAVEMENT

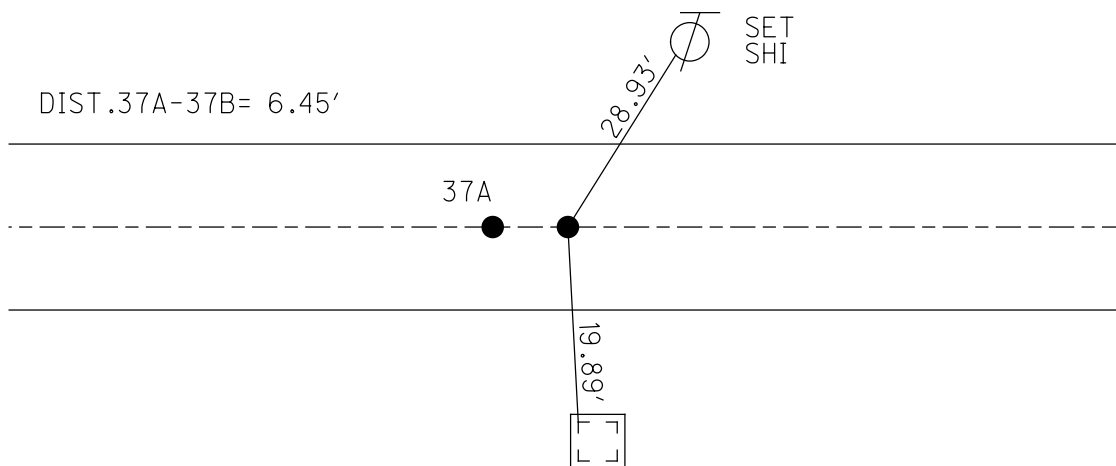
STATION: _____

HORZ. DATUM: _____ GEOID: _____

GRID: NORTHING: _____ EASTING: _____



RECORD:
 FD IPIN
 4 1/2" DOWN
 ORIGIN UNKNOWN
 10/15/84, CL



NEAR SIDE OF
 NW LEG OF TOWER
 ABOVE STEEL BASE

O.D.O.T. DISTRICT 2 SURVEY OFFICE

PERSONNEL _____

REFERENCE NO. _____

SHEET 1 OF 1

NOTES Hoffman

H.C. LOUISIANA

R.C. Householder

DATE 10-15-84

WEATHER Cloudy

TEMP. 60°

ROUTE TWP. Rd. "R"

COUNTY Henry

TOWNSHIP Napoleon

SECTION 12

TS NR 6 E

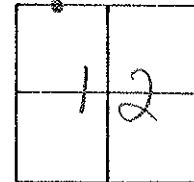
TYPE MONUMENT I. PIPE = "A"

~~ON SURFACE = BELOW~~ 7"

LEFT - ☉ PAV'T. - RIGHT _____

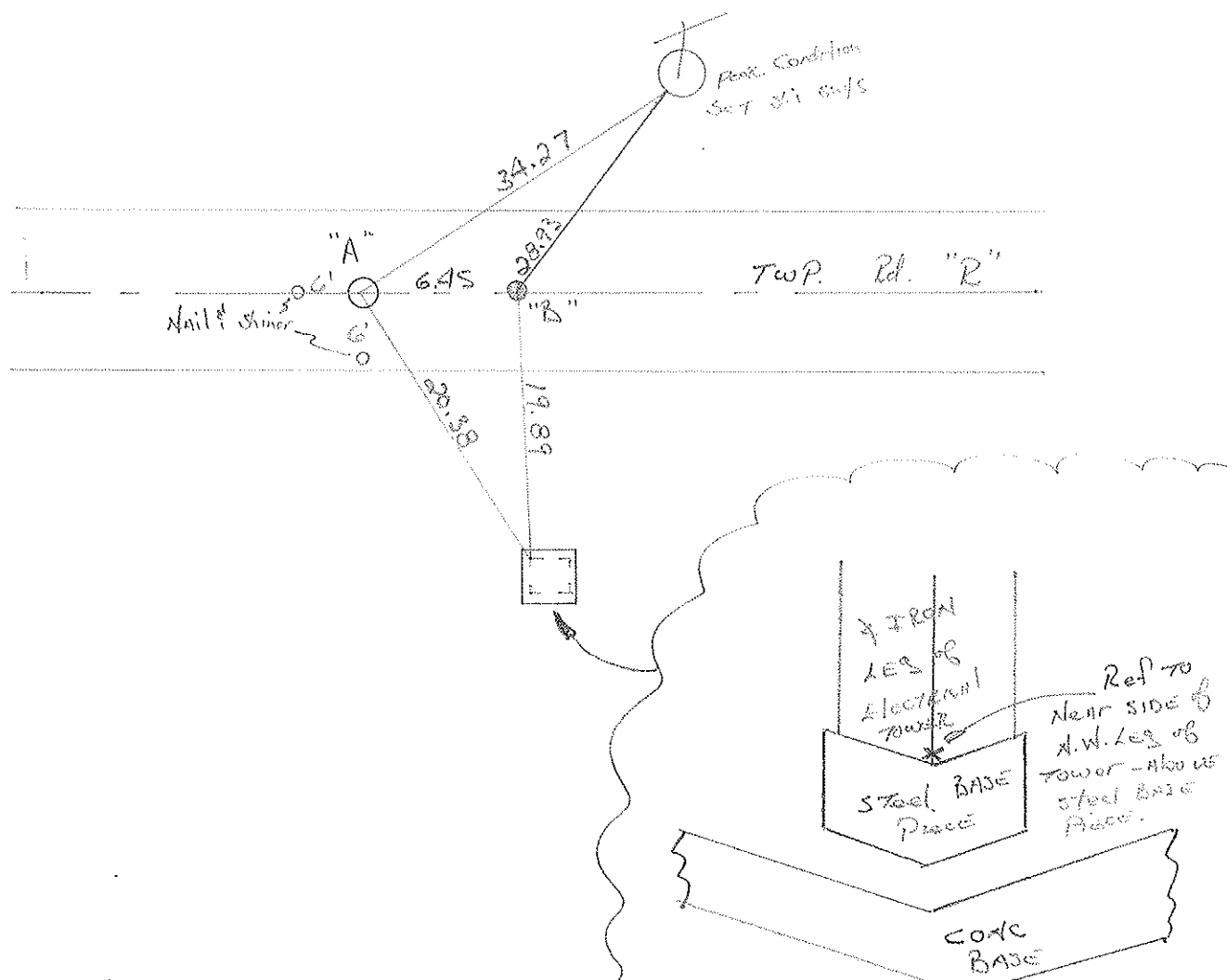
TO _____ EDGE PAVEMENT

S.L.M. _____



"B" = FD I. ROD 4 1/2" below surface
ORIGIN UNKNOWN

[Handwritten signature]



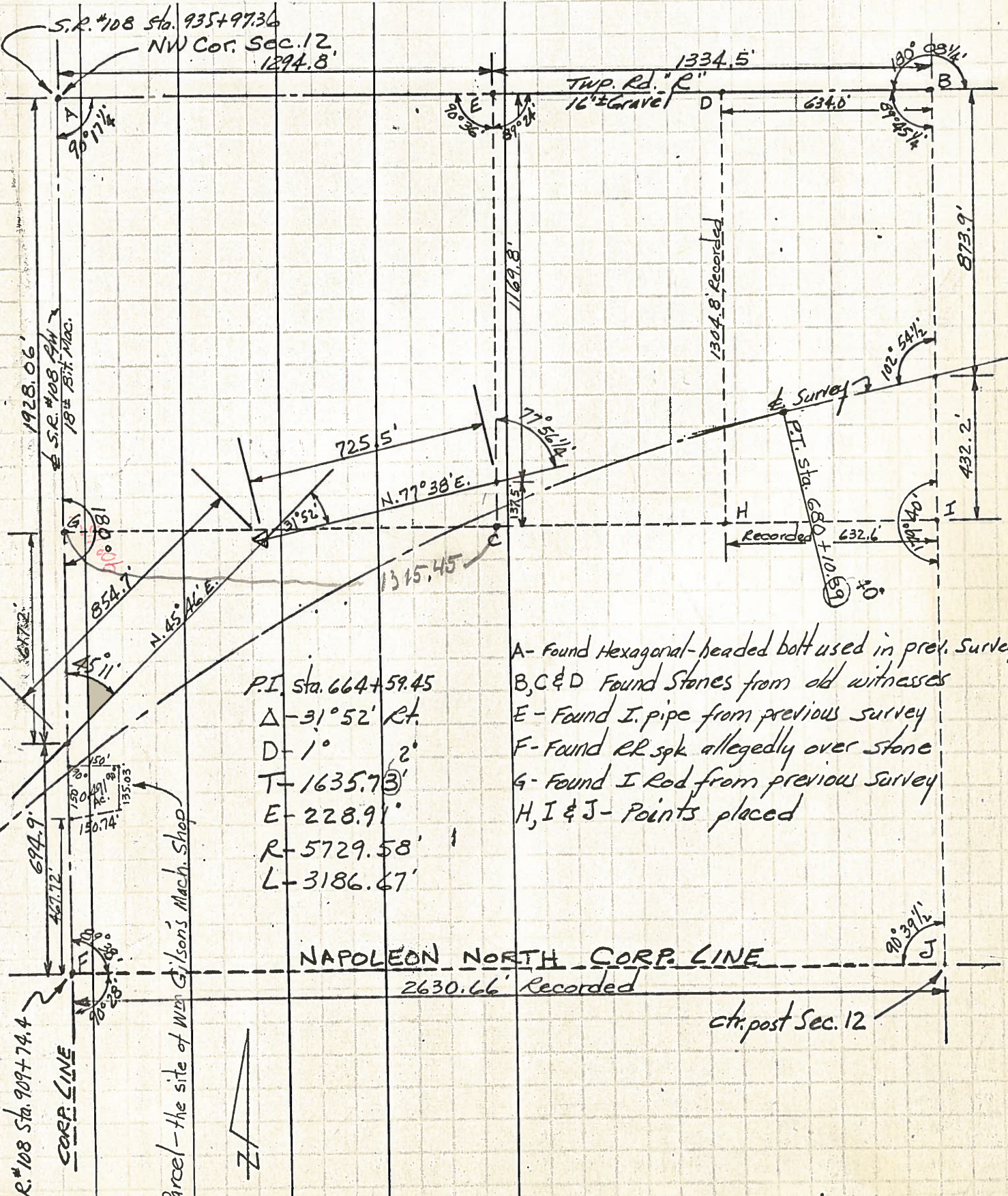
PERSONNEL TITLE PERSONNEL TITLE
Beach

COUNTY *Henry* DATE *Mar. 1961*

S. R. *45th & 41st Bypass* WEATHER

SEC. *NW 1/4 Sec. 12* TEMP.

DESCRIPTION *NAPOLEON TWP, T-5-N R-6-E* JOB NO.



P.I. Sta. 664+59.45
 Δ - 31° 52' Rt.
 D - 1° 2'
 T - 1635.73'
 E - 228.91'
 R - 5729.58'
 L - 3186.67'

A - Found Hexagonal-headed bolt used in prev. surveys
 B, C & D Found Stones from old witnesses
 E - Found I. pipe from previous survey
 F - Found er. spk allegedly over stone
 G - Found I Rod from previous survey
 H, I & J - Points placed

S.R. #108 Sta. 909+74.4

CORP. LINE

Parcel - the site of Wm. Gilson's Mach. Shop

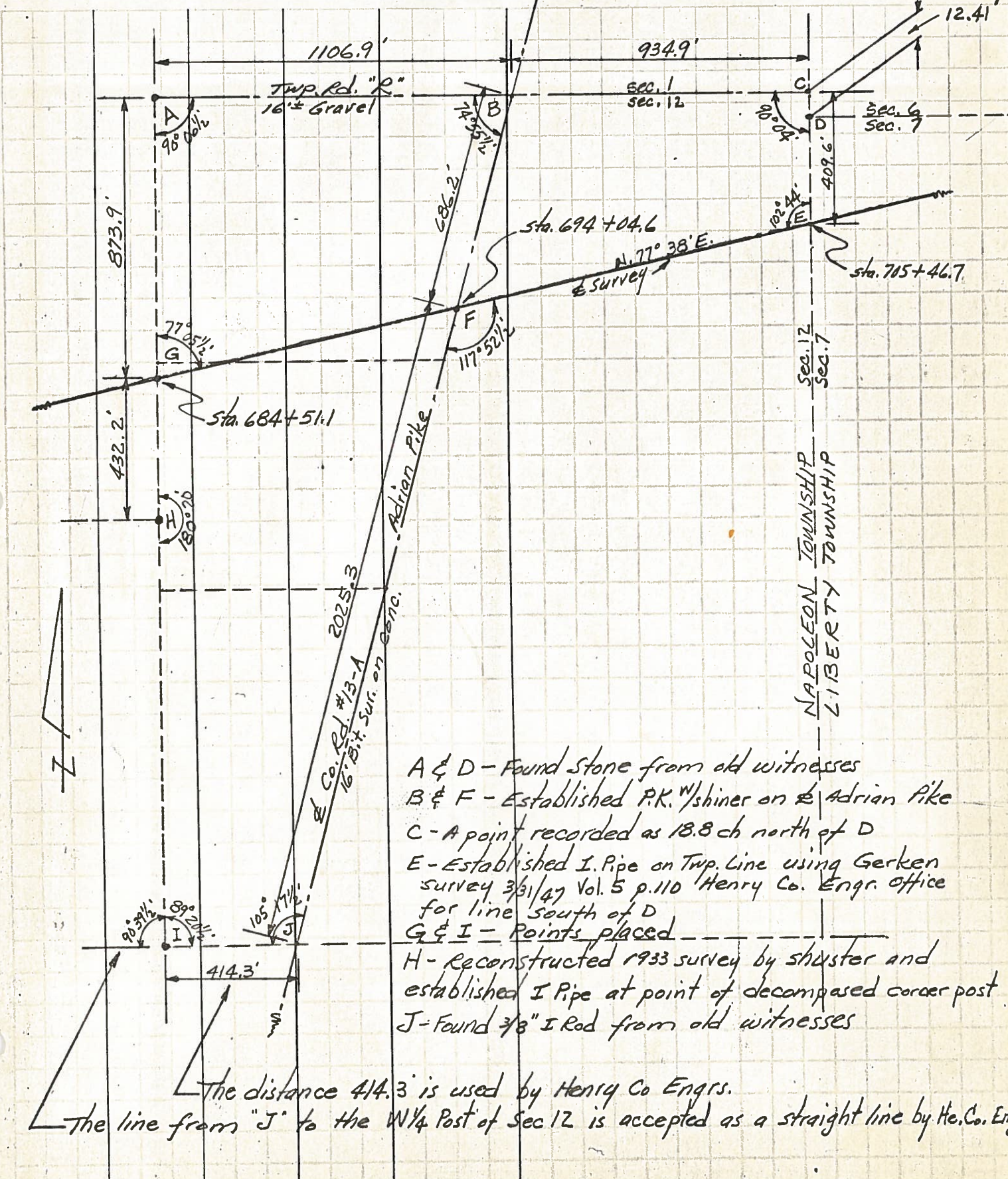
NAPOLEON NORTH CORP. LINE

2630.66' Recorded

chr. post Sec. 12

PERSONNEL TITLE PERSONNEL TITLE COUNTY Henry DATE March 1961
 S. R. US #6 & US #24 Bypass WEATHER _____
 SEC. NE 1/4 Sec. 12 TEMP. _____

DESCRIPTION Napoleon Twp. LEFT CENTER LINE RIGHT JOB NO. _____



A & D - Found Stone from old witnesses
 B & F - Established P.K. w/shiner on Adrian Pike
 C - A point recorded as 18.8 ch north of D
 E - Established I. Pipe on Twp. Line using Gerken survey 3/31/47 Vol. 5 p.110 Henry Co. Engr. office for line south of D
 G & I - Points placed
 H - Reconstructed 1933 survey by Shuster and established I Pipe at point of decomposed corner post
 J - Found 3/8" I Rod from old witnesses

The distance 414.3 is used by Henry Co Engrs.
 The line from "J" to the W 1/4 Post of Sec 12 is accepted as a straight line by Ho. Co. Engr