

O.D.O.T. DISTRICT 2 SURVEY OFFICE (USE ONLY)

PERSONNEL

REFERENCE NO. 40

SHEET 45 OF 7

NOTES BURNSIDE

DATE 4/26/79

ROUTE US 6

H.C. SMITH

WEATHER CLOUDY

COUNTY HENRY

R.C. BOWERS

TEMP. 60°

TOWNSHIP LIBERTY

DWG BY NIESE PID \_\_\_\_\_

SECTION 5

T 6 N R 7 E

TYPE MONUMENT CMON W/ 1/4" IPIN

ON SURFACE - ~~BELOW~~ ON

OFFSET ☉ PAVEMENT ON LT : RT

- TO - EDGE PAVEMENT

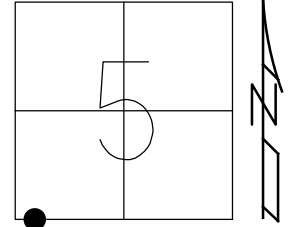
STATION: 763+59.01

HORIZ.DATUM: \_\_\_\_\_

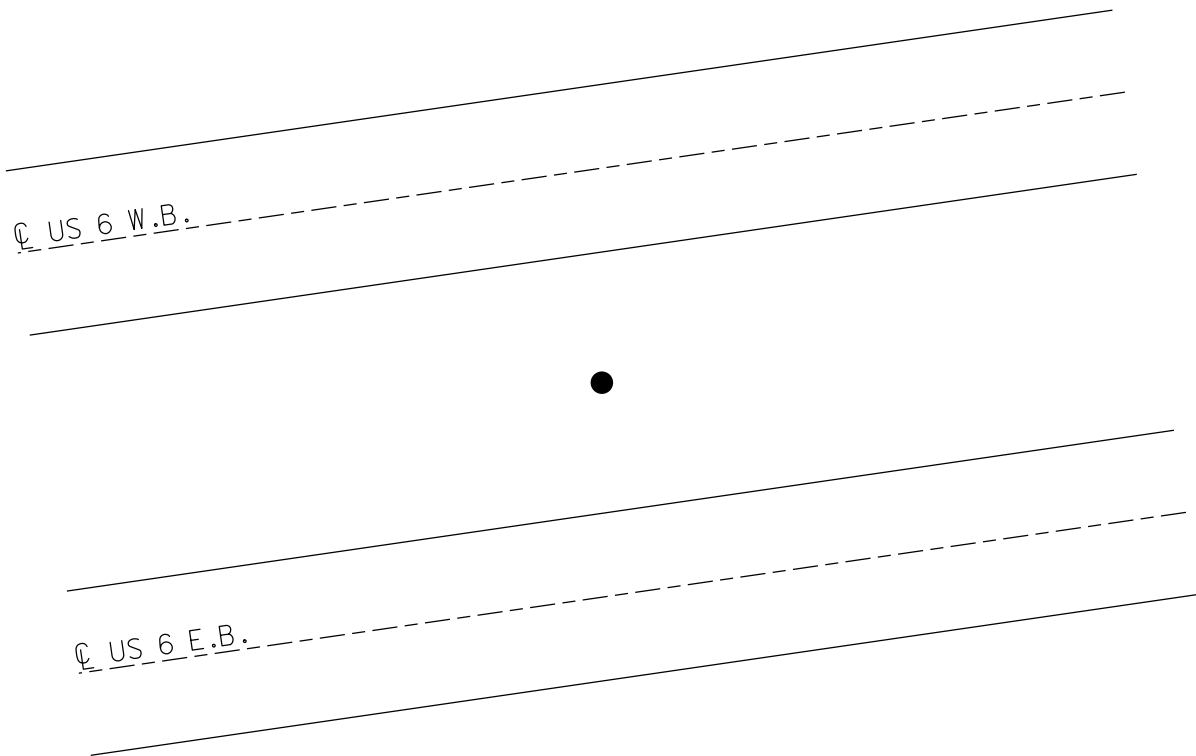
GEOID: \_\_\_\_\_

GRID: NORTHING: \_\_\_\_\_

EASTING: \_\_\_\_\_



RECORD: P.C.  
STA 763+57.53  
FD CMON  
W/ 1/4" IPIN  
4/26/79



County HENRY

Date 4-26-79

Township LIBERTY

Weather CLOUDY

Section 5


Temp. +60°

T5N, R7E

Personnel BURNSIDE

SMITH

BOWERS



Ref 40

P.C.  
FD. CONC. MON. WITH  
1/4" I. PIN IN CTR.  
STA. 763+57.53

