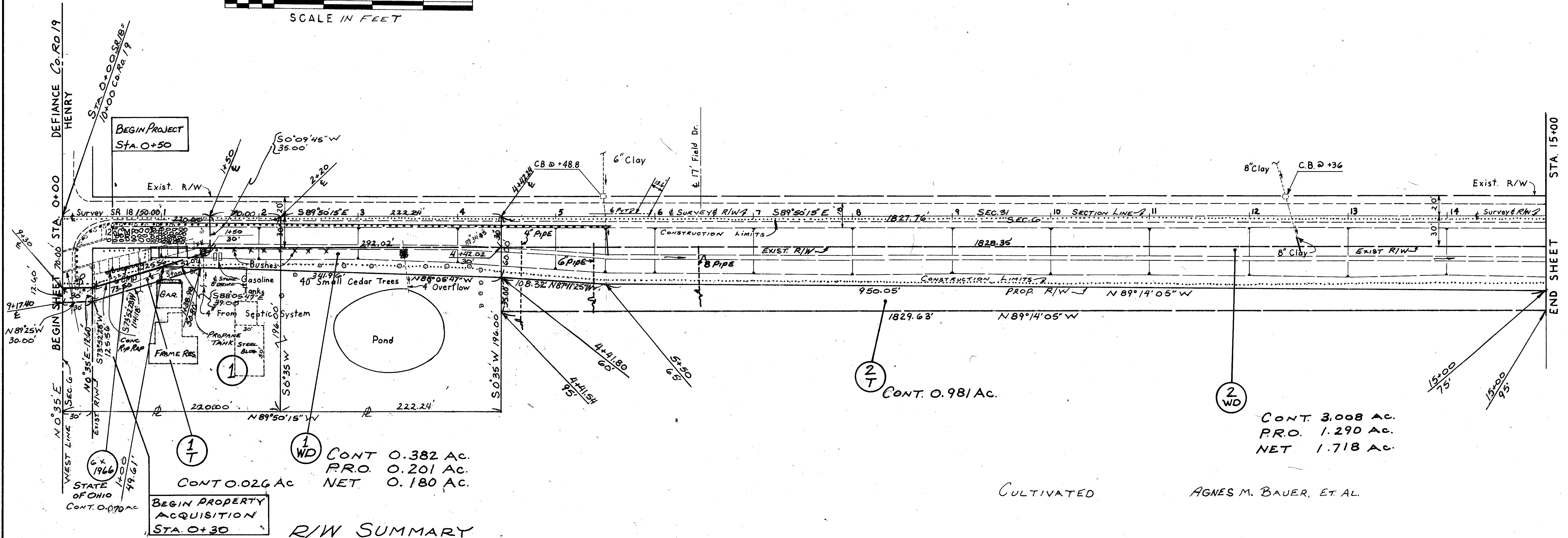
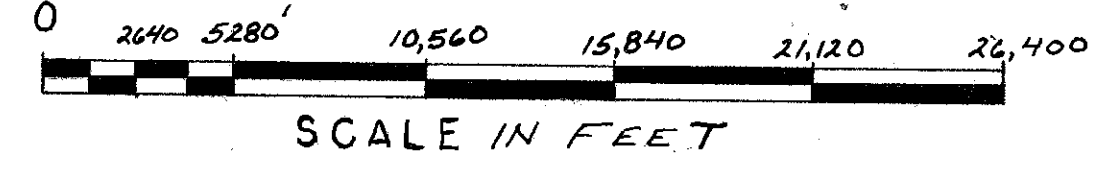
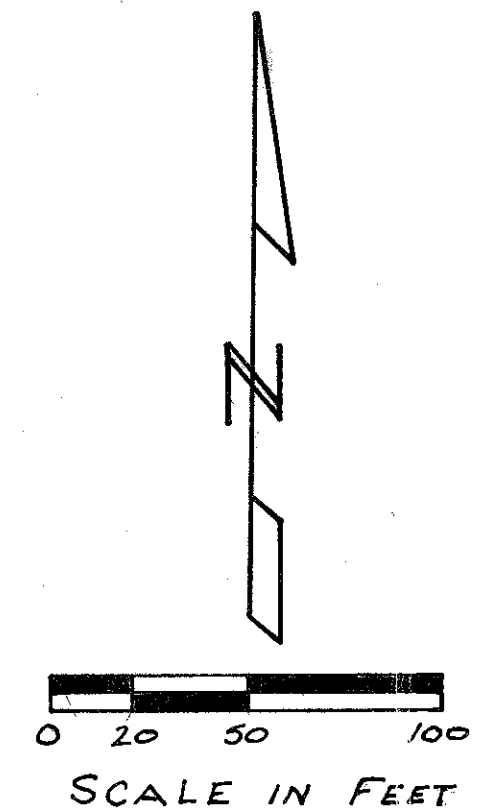
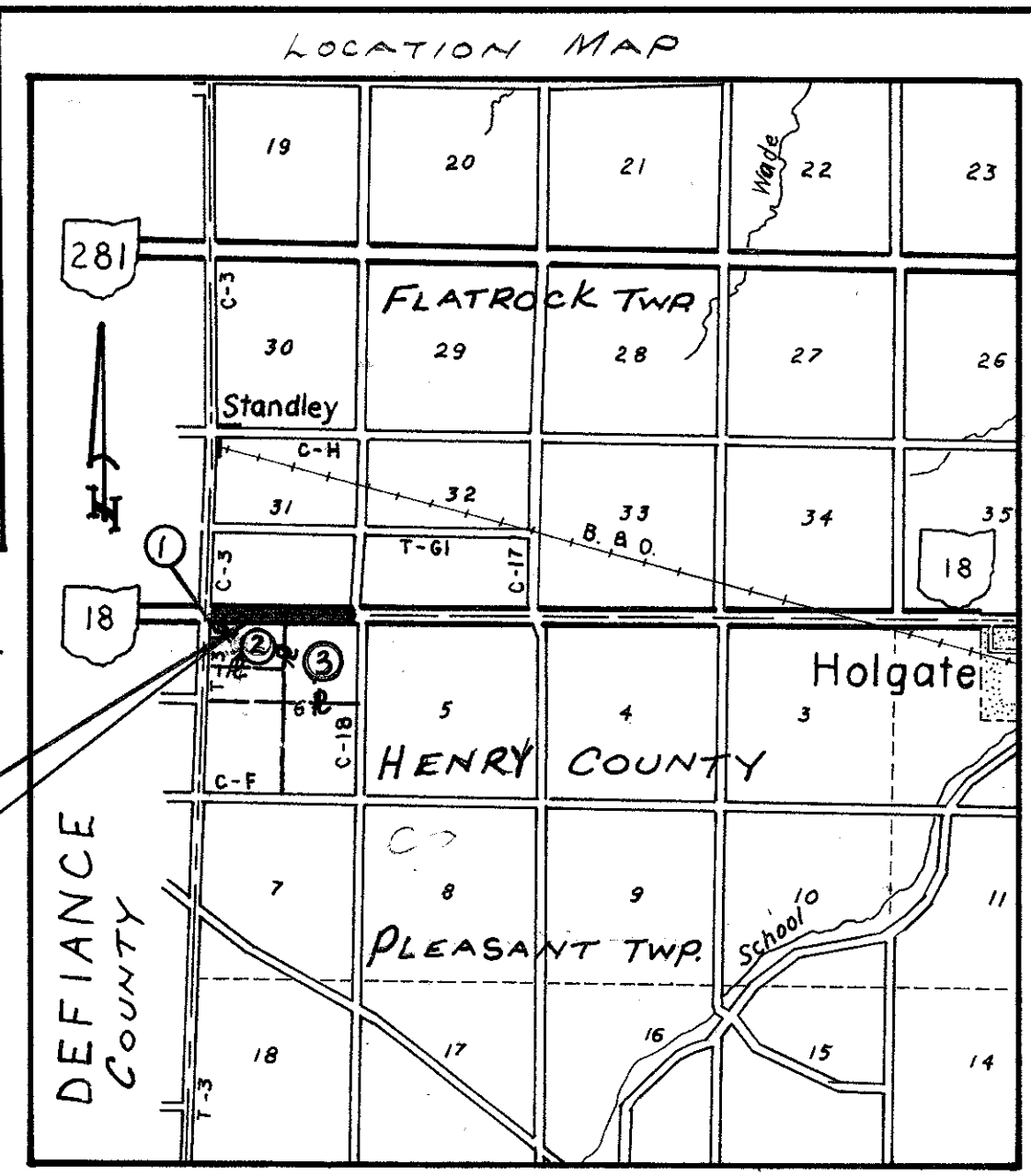
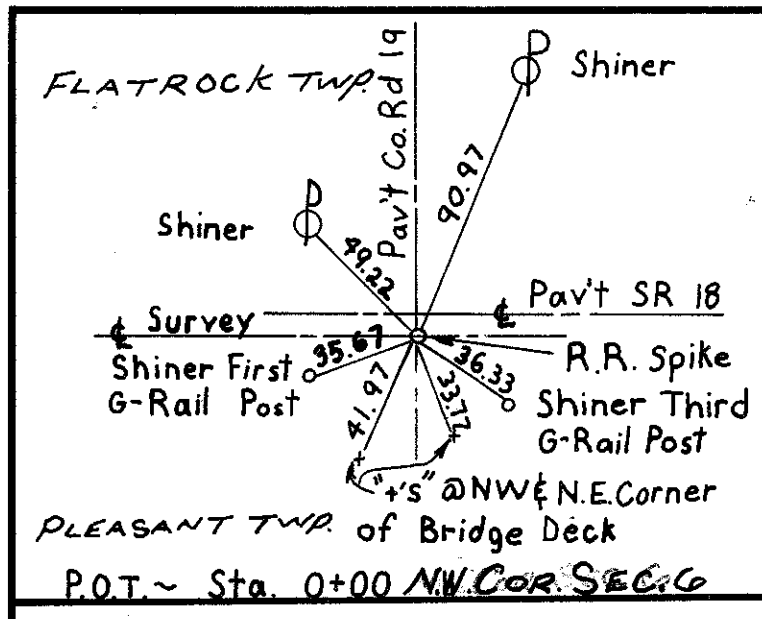

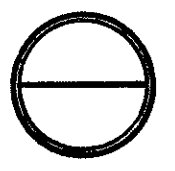


SECTION 31, T3 N, R6 E, FLATROCK TWP

FHWA REGION	STATE	PROJECT
5	OHIO	

HEN 18-0.00
PROJECT No. 626401



R/W SUMMARY

1 T CONT 0.026 AC
1 WD CONT 0.382 AC
PRO. 0.201 AC
NET 0.180 AC

2 T CONT 0.981 AC
2 WD CONT 3.008 AC
PRO. 1.290 AC
NET 1.718 AC

BEGIN PROPERTY ACQUISITION STA. 0+30

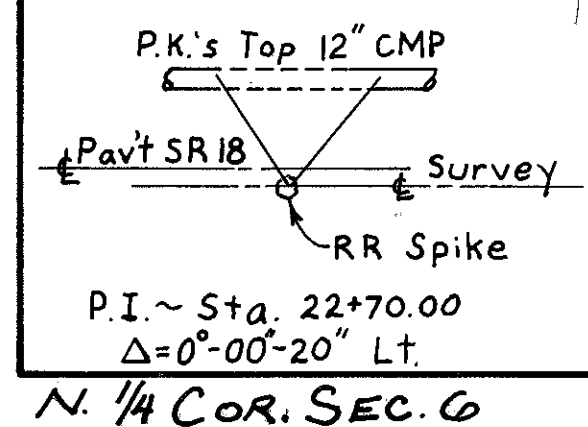
PAR No	OWNER	DEED RECORD		DEED AREA ACRES	TOTAL PRO. ACRES	TOTAL TAKE ACRES	PRO. IN TAKE ACRES	NET TAKE ACRES	RESIDUE ACRES	REMARKS
		VOL.	PAGE							
1WD	EDWARD J. WILLIAMS	206	345	1.990	0.419	0.575	0.394	0.181	1.415	NOTE: PARCEL DESCRIPTION INCLUDES AREA OF 6.51 CONTAINING 0.026 AC NET
1-T							0.394	0.026		WORK AREA FOR EQUIPMENT
2-WD	AGNES M. BAUER, HELEN M. KNAPE, WILMA E. SKERLOFF, NORMAN J. WILLIAMS & LEE WAYNE WILLIAMS	209	79	58.180	1.672	3.008	1.290	1.718	55.172	
2-T		200	345					0.981		WORK AREA FOR EQUIPMENT
3-WD	LAVON & MARTHA A. THIEROFF	227	126	203.087	3.421	4.243	1.697	2.546	198.844	
3-T								1.342		AREA TO BE SEEDED WORK AREA FOR EQUIPMENT

CULTIVATED AGNES M. BAUER, ET AL.

PARCEL No	DATE	REMARKS
2-WD	10-11-87	LOCATE TILE STA 4+65, 5+37, 6+44
3-WD	9-9-87	OWNER CHANGE
2-WD	9-9-87	ADD VOL 206, PG 345
1-WD	8-20-87	REVISE PRO. AREA TO 0.394 AC.
1-WD	8-17-87	ADD GX NET AREA 0.021

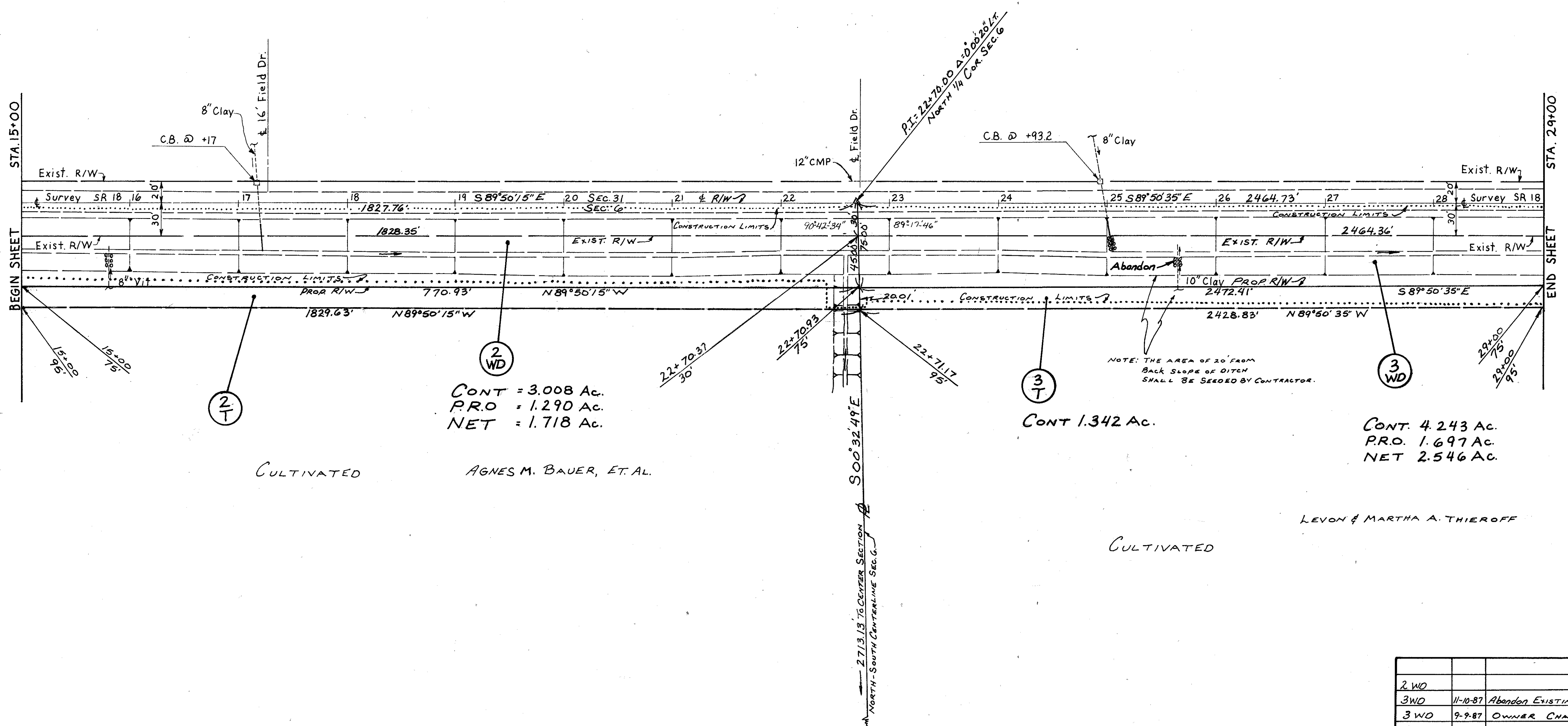
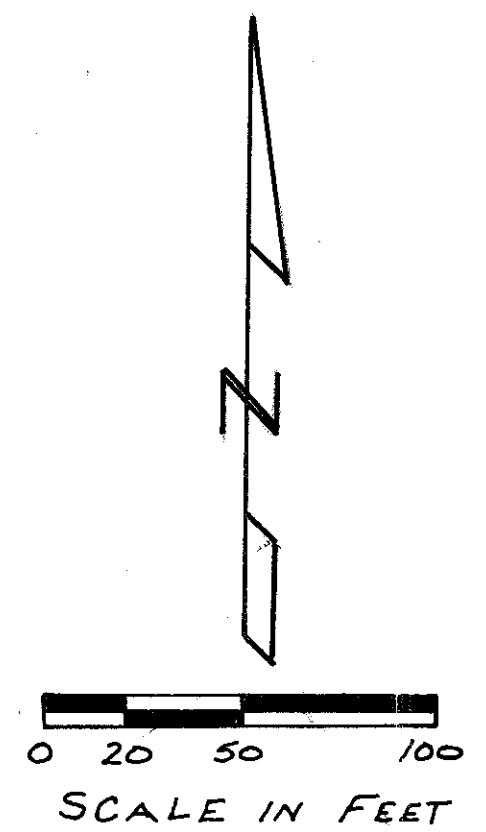
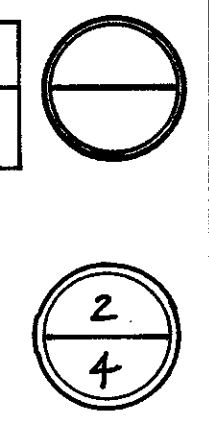
SECTION 6, T3 N, R6 E, PLEASANT TWP

SEC. 31, T3N, R6E, FLATROCK TWP



FHWA REGION	STATE	PROJECT
5	OHIO	

HEN 18-0.00
PROJECT No. 626401



N.W. 1/4, SEC. 6, T3N, R6E, PLEASANT TWP

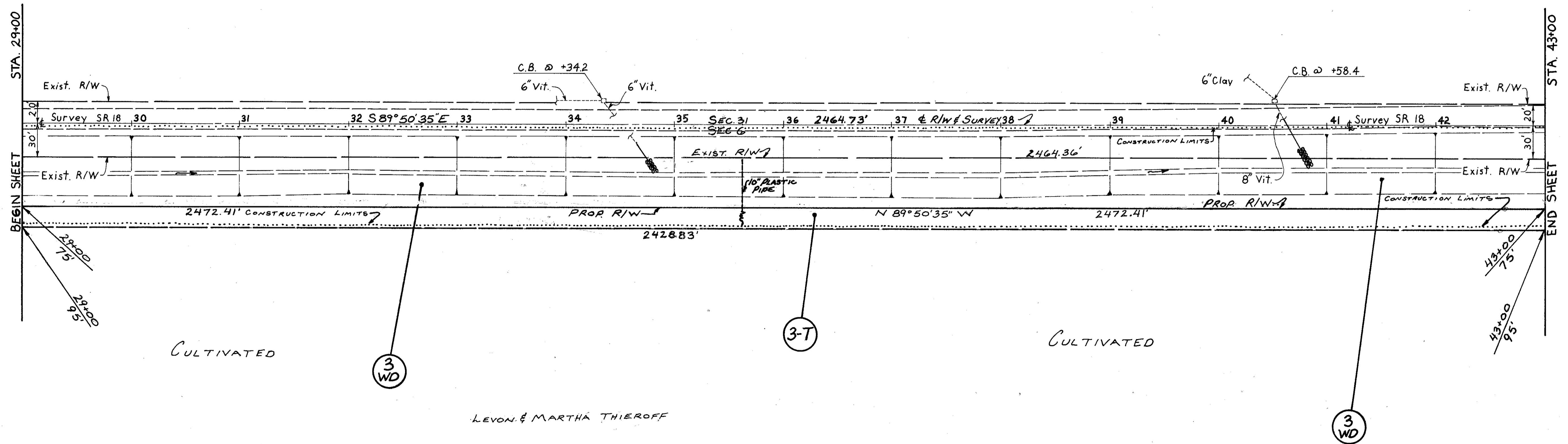
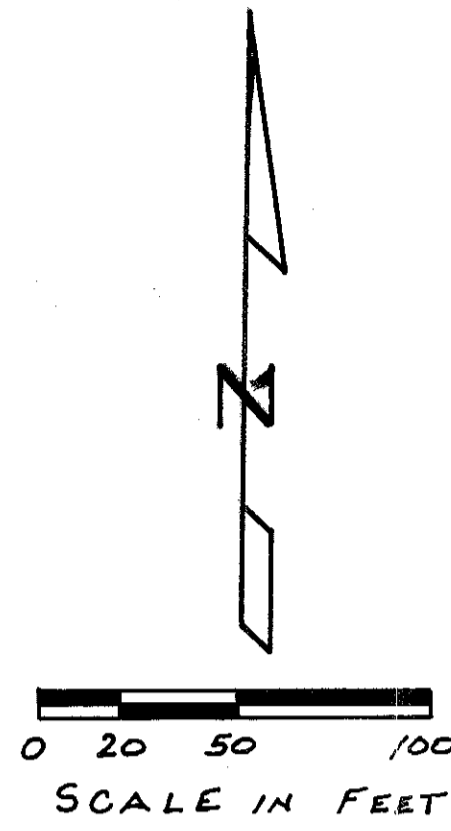
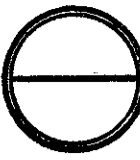
N.E. 1/4, SEC. 6, T3N, R6E, PLEASANT TWP

PARCEL No.	DATE	REMARKS
2 WD		
3 WD	11-10-87	Abandon EXISTING Field TILE
3 WD	9-9-87	OWNER CHANGE
2 WD	9-9-87	CORRECT NAME SPELLING

SEC 31, T3N, R6E, FLATROCK TWP

FHWA REGION	STATE	PROJECT
5	OHIO	

HEN 18-0.00
PROJECT NO. 626401



LEVON & MARTHA THIEROFF

SECTION 6, T3N, R6E, PLEASANT TWP.

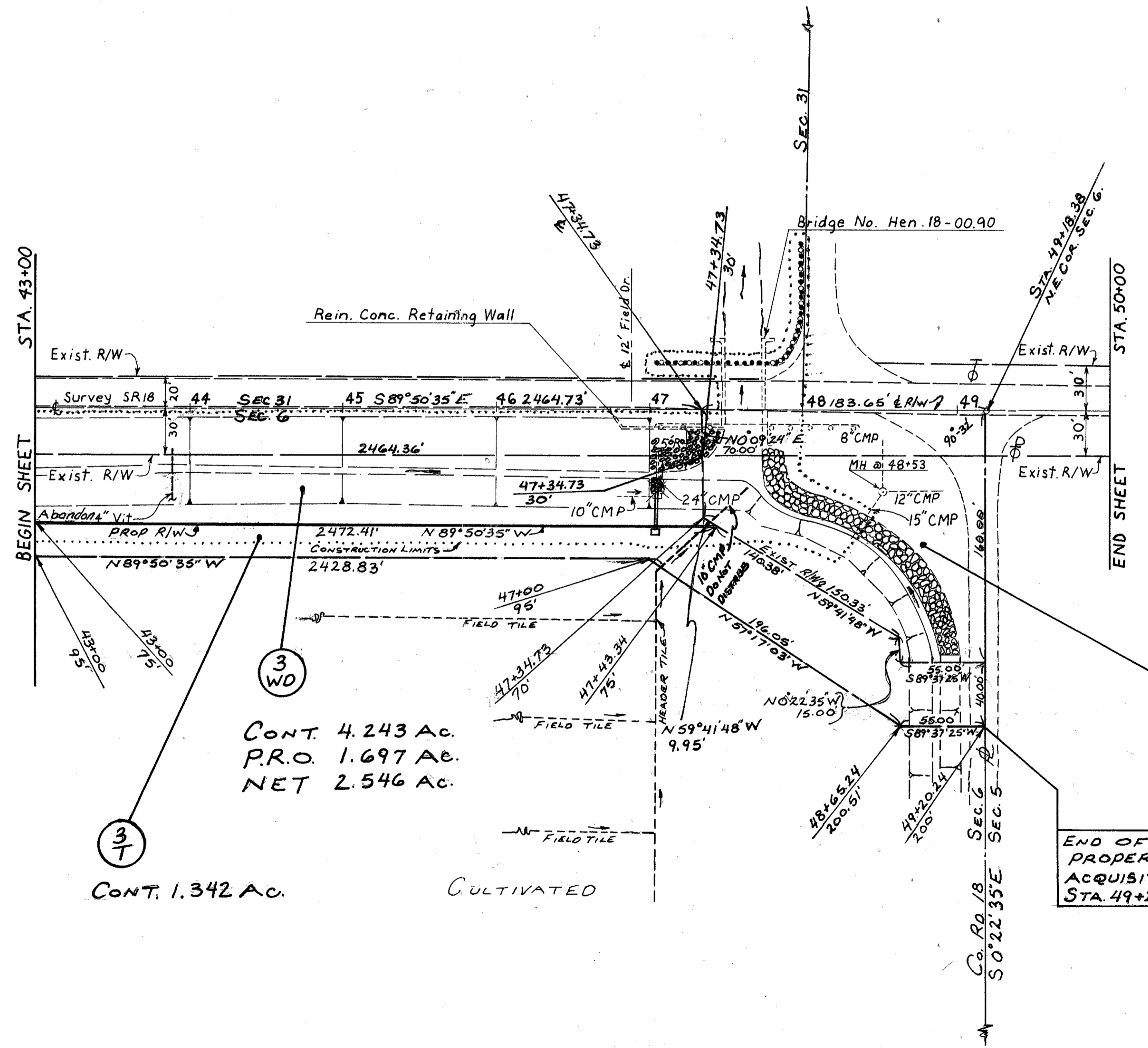
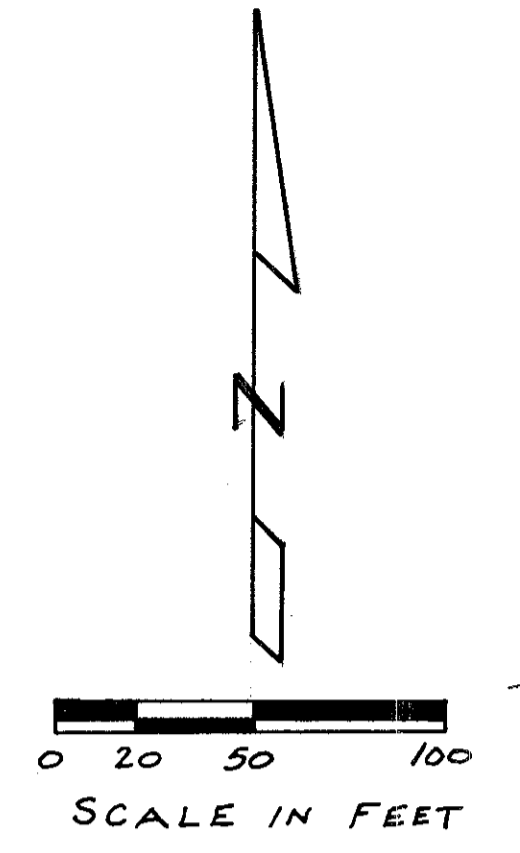
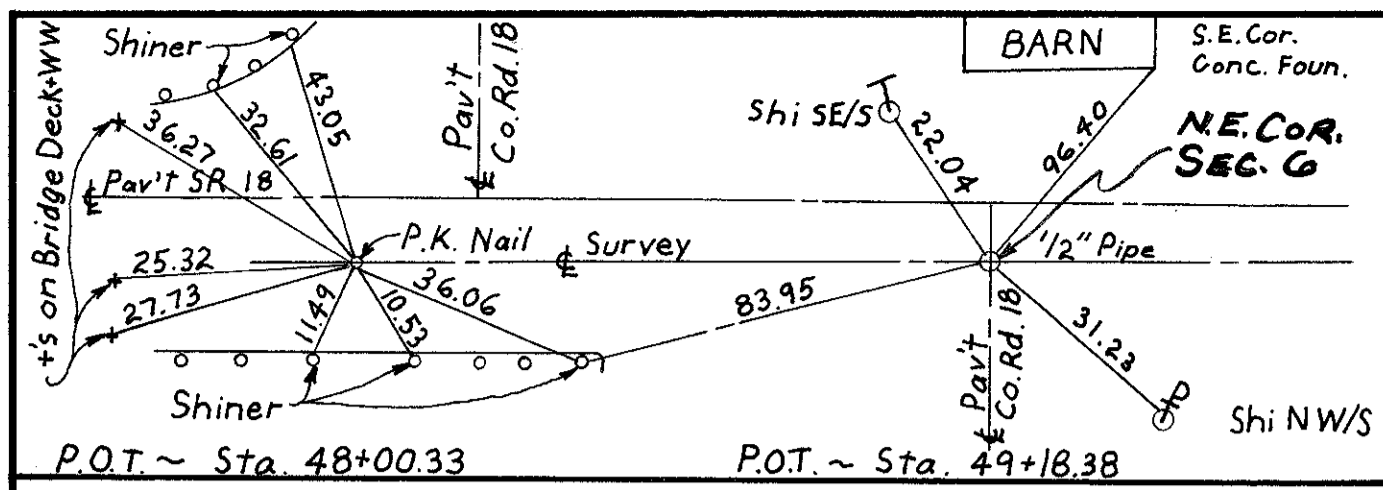
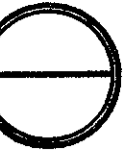
PARCEL No.	DATE	REMARKS
3WD	11-10-87	ADD FIELD TILE STA 35+63
3WD	9-9-87	OWNER CHANGE

Survey of June 1997

SEC. 31, T3 N, R6 E, FLATROCK TWP

FHWA REGION	STATE	PROJECT
5	OHIO	

HEN 18-0.00
PROJECT NO. 626481



CONT. 4.243 AC.
P.R.O. 1.697 AC.
NET 2.546 AC.

3 T
CONT. 1.342 AC.

11 1966
Vol. 187, Pg. 38
STATE OF OHIO

END OF PROPERTY ACQUISITION STA. 49+20.24

SECTION 6, T3 N, R6 E, PLEASANT TWP

PARCEL NO.	DATE	REMARKS
3WD	11-10-87	ADD FIELD TILE OUTLET STA. 47+63

HEN-18-000

B-65

Stamped
June 1997

BRUNING 44-232 68040