

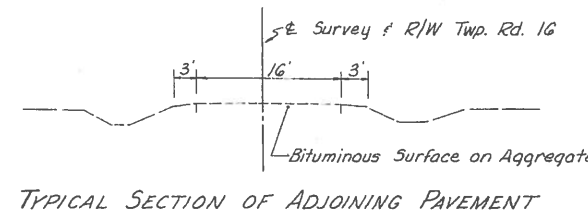
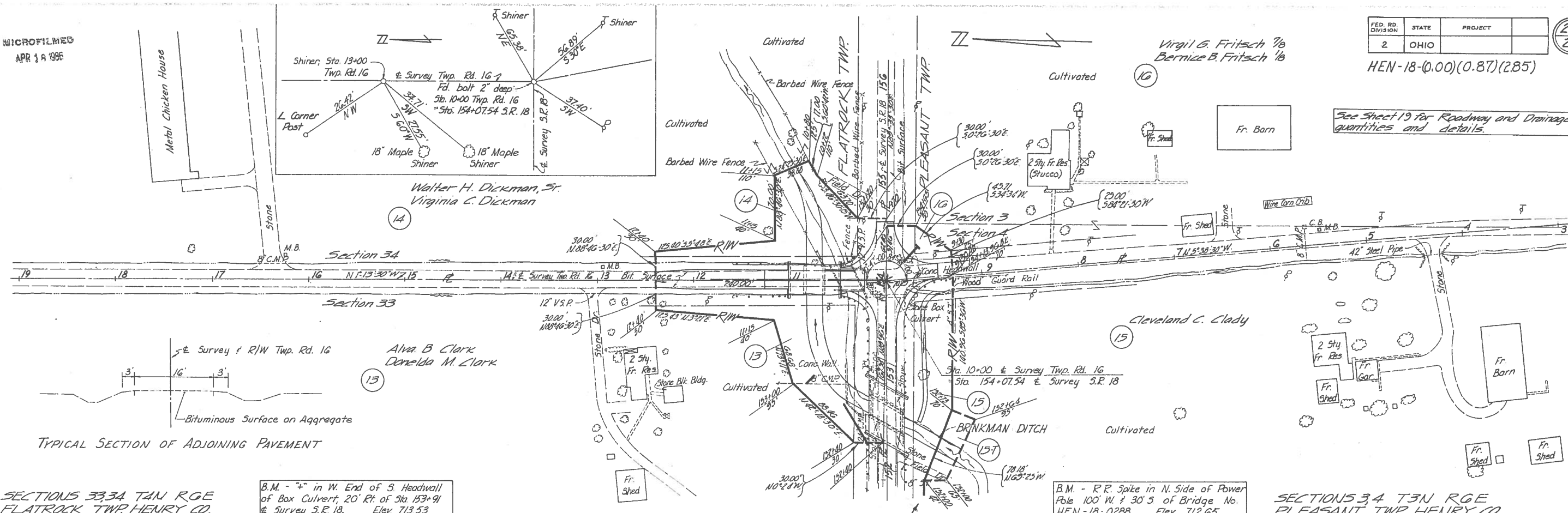
MICROFILMED  
APR 19 1986

FED. RD. DIVISION	STATE	PROJECT	20 26
2	OHIO		

HEN-18-(0.00)(0.87)(285)

See Sheet 19 for Roadway and Drainage quantities and details.

5-M-83 N.J.P. KEN 5-83  
 f Checked



SECTIONS 33,34 TAN RGE  
FLATROCK TWP. HENRY CO.

B.M. - 4" in W. End of S. Headwall  
of Box Culvert, 20' Rt. of Sta. 153+91  
± Survey S.R. 18. Elev. 713.53

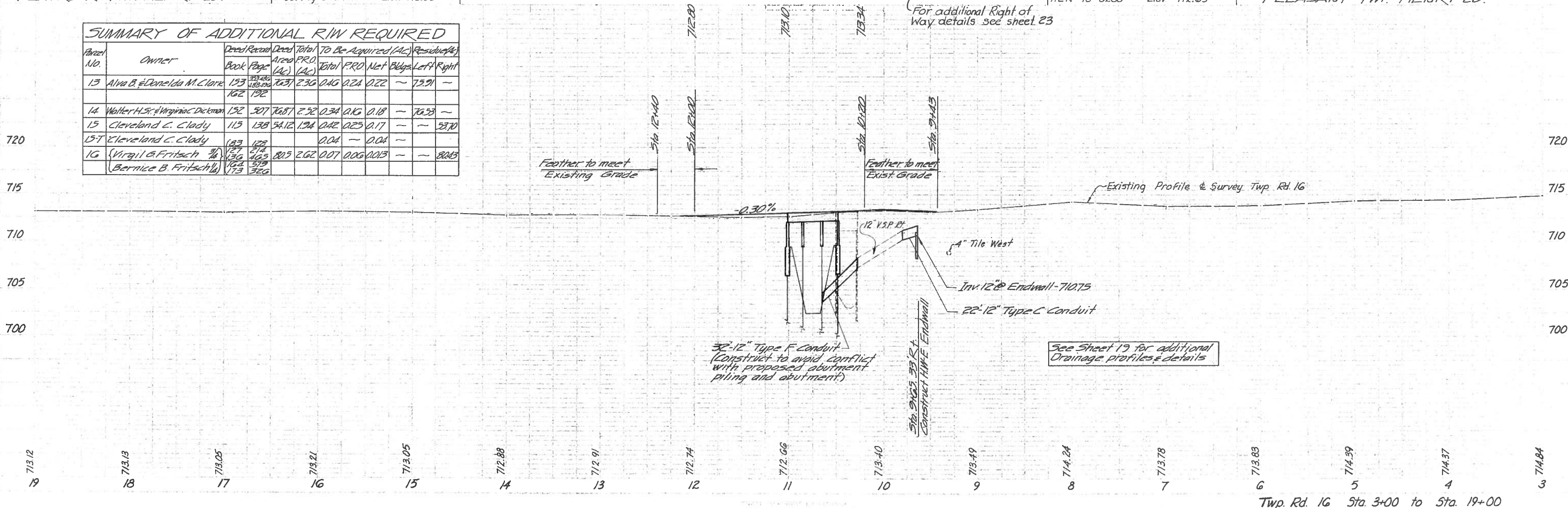
B.M. - R.R. Spike in N. Side of Power  
Pole 100' W. ± 30' S. of Bridge No.  
HEN-18-0288 Elev. 712.65

SECTIONS 3,4 T3N RGE  
PLEASANT TWP. HENRY CO.

SUMMARY OF ADDITIONAL R/W REQUIRED

Parcel No.	Owner	Deed Record		Total Area (Ac.)	Total To Be Acquired (Ac.)			Residual (Ac.)	
		Book	Page		Total F.R.O.	Net	Buildg.	Left	Right
13	Alva B. & Donald M. Clark	153	337-380 338-339	76.37	2.36	0.46	0.22	0.22	73.91
14	Walter H. Sr. & Virginia C. Dickman	152	507	76.87	2.32	0.34	0.16	0.18	74.23
15	Cleveland C. Clady	115	138	54.12	1.94	0.42	0.25	0.17	53.70
15-T	Cleveland C. Clady	183	178			0.04	0.04		
16	Virgil G. Fritsch & Bernice B. Fritsch	157 158 164 173	314 463 379 320	202.5	2.62	0.07	0.06	0.03	80.43

10-85  
 5-M-85 N.J.P. KEN 5-85  
 f Checked



See Sheet 19 for additional  
Drainage profiles & details

19 713.12 18 713.13 17 713.05 16 713.21 15 713.05 14 712.88 13 712.91 12 712.74 11 712.66 10 713.40 9 713.49 8 714.24 7 713.78 6 713.83 5 714.39 4 714.37 3 714.84  
Twp. Rd. 16 Sta. 3+00 to Sta. 19+00