

Scanned June 1997

R/W PLANS
S.H. 318 SEC. N-PT.
HENRY COUNTY

HEN-18-379-5.34

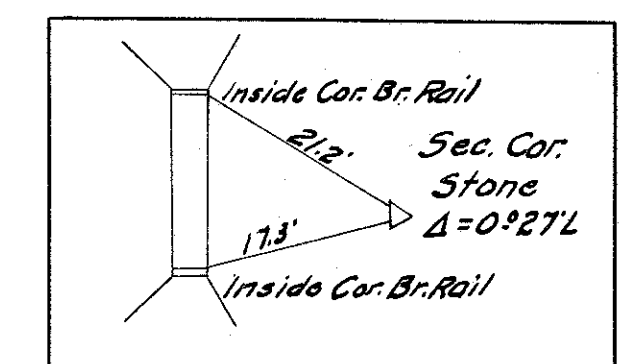
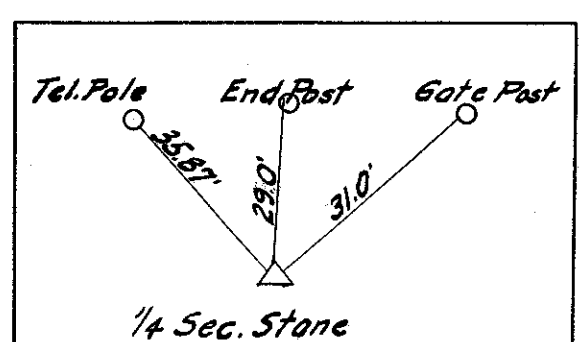
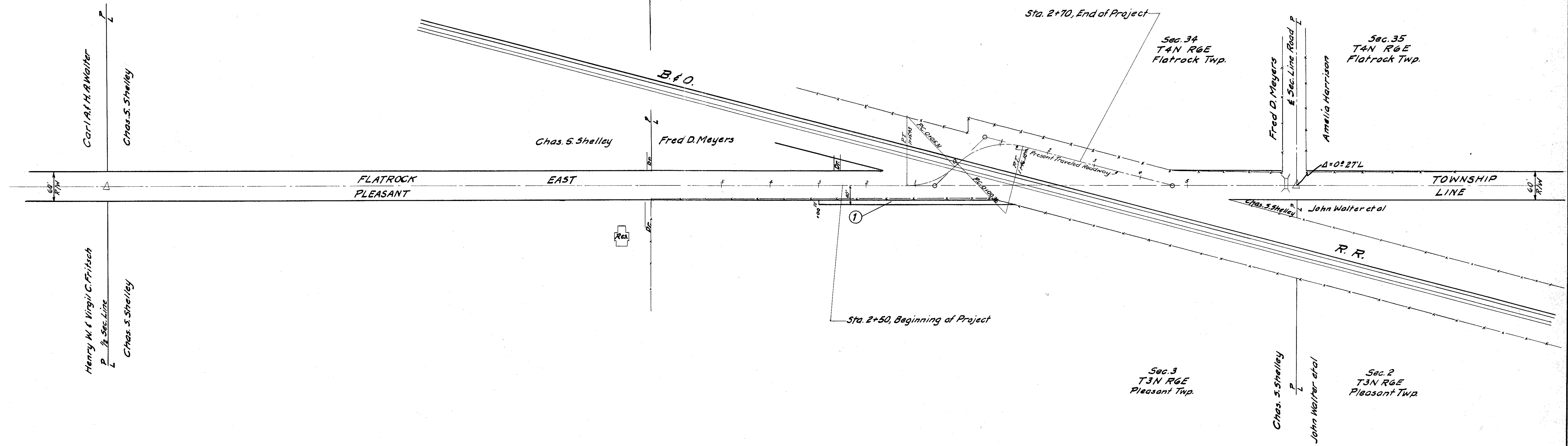
CHECKING RECORD	
BY	DATE
D.A.R.	4-6-34

R/W checked parcel #1 not obtained. Project dropped.
J.P.S.
3/14/44

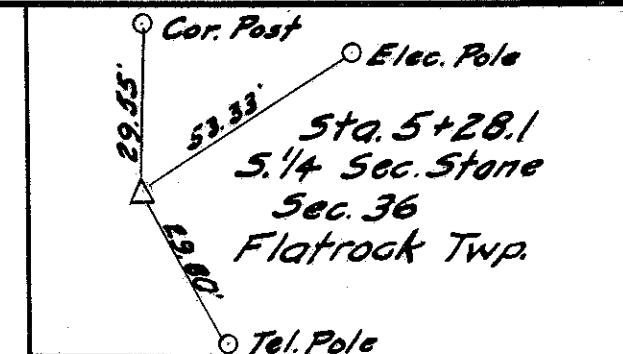
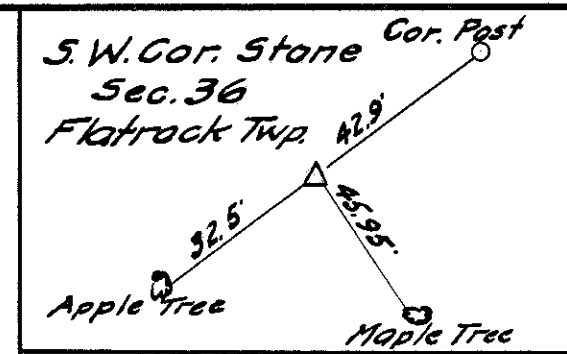


**FRED D. MEYERS,
R.F.D. HOLGATE, OHIO.**

**CHAS. S. SHELLEY,
R.F.D. HOLGATE, OHIO.
PARCEL N° 1**



R2418 #2 B-8



R/W PLAN
S.H. 318, SEC. HOLGATE-PT.
HENRY COUNTY

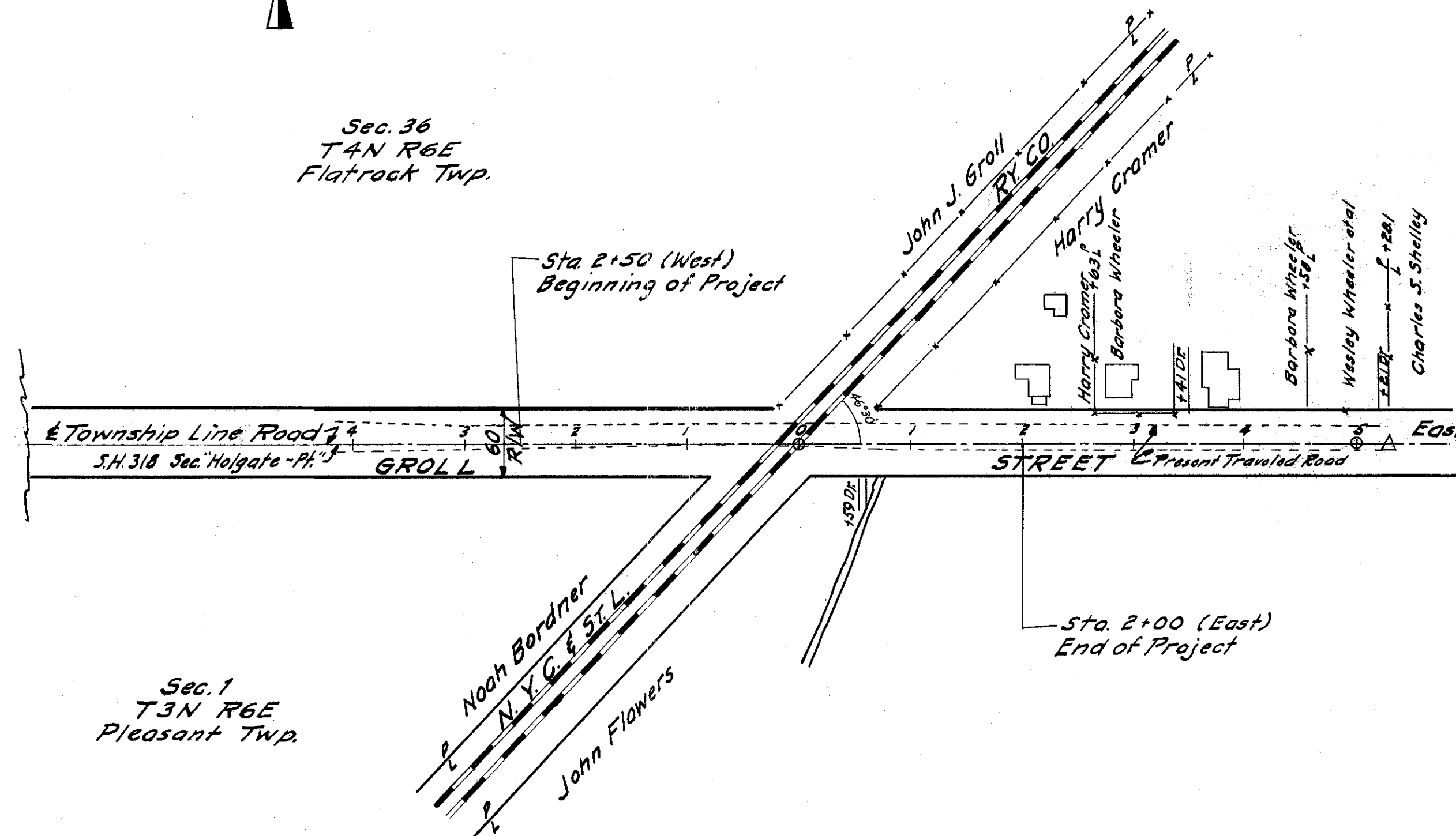
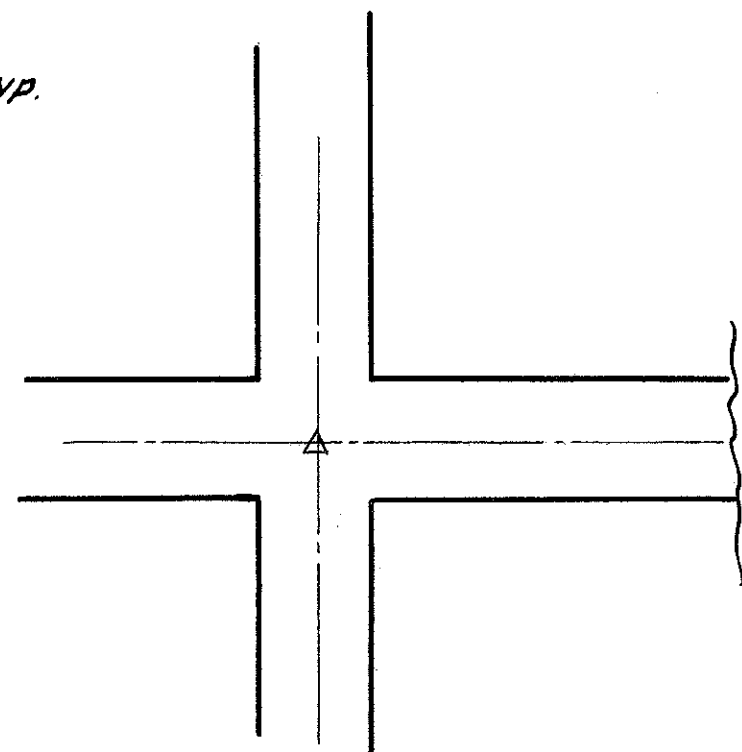
2

Sec. 35
Flatrock Twp.

Sec. 2
Pleasant Twp.

Sec. 36
T4N R6E
Flatrock Twp.

Sec. 1
T3N R6E
Pleasant Twp.



RIGHT OF WAY DATA

State Highway No. 318, Section "Holgate-Part," or "Groll Street-Part," was established as a County Road by an act of the Henry County Commissioners in 1873. Viewers were appointed to locate the line of Road and their report is in Vol. No. 2, Page 198, of Henry County Road Records.

Groll Street has a dedicated width of 60 feet as shown on the official plat of the Village of Holgate, Ohio.

The center line of the present road coincides with the original center line of survey.

I hereby certify this to be a true and correct survey of a part of Groll Street in the Village of Holgate Ohio and State Highway No. 318, Sec. Holgate-Part. The original center line of the County Road as established in 1873 has been re-run.

Best Busch
Resident Engineer
Henry County.

H. H. Meyers Mayor of the Village of Holgate, Ohio, hereby certify that the right of way for this improvement lying within the limits of said Village of Holgate, Ohio, is 60 feet in width as shown of record in Volume No. 4, Page No. 11, of Henry County Recorder's Plats and Vol. No. 2, Page No. 198 of Henry County Road Records.

H. H. Meyers
Mayor of the Village of Holgate, Ohio.

RIGHT OF WAY PLAN OF GROLL STREET S.H. 318. SEC. HOLGATE-PT. HENRY COUNTY 1934