

PERSONNEL	TITLE	PERSONNEL	TITLE	COUNTY	DATE
<u>Stone</u>				<u>Henry</u>	<u>9 Oct. 77</u>
<u>Michalak</u>				S. R.	WEATHER
<u>Dunn</u>				<u>#18</u>	<u>cloudy</u>
<u>Curtis</u>				SEC.	TEMP.
				<u>0.00</u>	<u>52°</u>

DESCRIPTION References to Control Points JOB NO. \_\_\_\_\_

	LEFT	CENTER LINE	RIGHT
<u>W 1/4 cor. Sec. 6 Pleasant Twp</u>			
<u>A</u>	<u>Fd. 1" I. Rod 6" deep</u>		
	<u>40.63' - N.N.W. to chiseled "f" on top S.E. wing wall</u>		
	<u>55.45' - N.W. to chiseled "f" on top S.W. wing wall</u>		
	<u>2707.50' - N. to N.W. cor. Sec. 6 Pleasant Twp</u>		
	<u>3.0' - E. to W. edge put.</u>		
<u>1/4 cor. Sec. 31/32 - Int. Co. Rd. 67 E Co. Rd. 18</u>			
	<u>Fd. RR Spt. 1" deep</u>		
<u>B</u>	<u>37.40' - S.E. to shiner in P. Pole</u>		
	<u>26.90' - NE to shiner in T. Pole</u>		
	<u>28.70' - N.W. to "f" on NE wing wall</u>		
	<u>21.20' S.W. to "f" on SE wing wall</u>		
<u>1/4 cor. Sec. 6/5 - on Co. Rd. 18 - 1/2 mi. S. of SR #18 (Fd. 1. Rod)</u>			
<u>C</u>	<u>23.56' - E. to shiner in wood fence post</u>		
	<u>109.97' - S.S.E. to shiner in P. Pole</u>		
	<u>4.9' - E. to W. edge put.</u>		
	<u>1321.73' - N. to PK Nail at 1/4 cor.</u>		
<u>1/4 cor. Sec. 5/4 - on Co. Rd. 17 - 1/2 mi. S. of SR #18 (Fd. 1. Pipe)</u>			
<u>D</u>	<u>108.96' - E. to S.W. Cor Fdm. to Boun</u>		
	<u>33.22' - N.W. to PK Nail in T. Pole</u>		
	<u>68.82' - S.S.E. to shiner in P. Pole</u>		
	<u>2609.14' - N. to 1. Pin # SR #18</u>		
	<u>5.3' - W. to E. edge put.</u>		
<u>1/4 cor. Sec. 4/3 - on Co. Rd. 16 - 1/2 mi. S. of SR #18 (RR. 2. Rod)</u>			
<u>E</u>	<u>32.47' - N.W. to shiner in P. Pole</u>		
	<u>46.36' - S.W. to shiner in T. Pole</u>		
	<u>20.36' - E. to near edge iron fence post</u>		
	<u>81.30' - N.W. to shiner in T. Pole</u>		
	<u>2.2' - W. to W. edge put.</u>		
	<u>13.0' - E. to E. edge put.</u>		

PERSONNEL Stone TITLE \_\_\_\_\_ PERSONNEL Michael TITLE \_\_\_\_\_ COUNTY Henry DATE 13 May 79  
Dennis \_\_\_\_\_ \_\_\_\_\_ S. R. #18 WEATHER Cloudy  
Curtis \_\_\_\_\_ \_\_\_\_\_ SEC. Marion Twp. TEMP. 55°  
 DESCRIPTION Pnts. to Control Points JOB NO. 02999(a)

	LEFT	CENTER LINE	RIGHT
<u>F</u>	<u>1/4 Cor. 10/15</u>	<u>Marion Twp. (Ed. 3/4" I. Rod to surface)</u>	<u>on Co. Rd "E"</u>
	<u>2690.37'</u>	<u>E. to RR Spt. at Sec. Cor. 10/11</u>	<u>15/19</u>
	<u>73.93'</u>	<u>S.E. to shiner in T. Pole</u>	
	<u>50.00'</u>	<u>S.W. to shiner in T. Pole</u>	
	<u>32.14'</u>	<u>N.N.E. to shiner in P. Pole</u>	
	<u>25.73'</u>	<u>N. to Face steel Brace post</u>	
	<u>2.93'</u>	<u>S. to S. edge put.</u>	
	<u>19.95'</u>	<u>N. to N. edge put.</u>	
<u>G</u>	<u>1/4 Cor. 11/17</u>	<u>Marion Twp. (Ed. 3/4" I. Rod to surface)</u>	<u>Co. Rds. "E" &amp; "B"</u>
	<u>2654.50'</u>	<u>W. to RR Spt. at Sec. Cor. 10/11</u>	<u>15/19</u>
	<u>31.54'</u>	<u>N.E. to shiner in P. Pole</u>	
	<u>23.94'</u>	<u>N.W. to shiner in T. Pole</u>	
	<u>49.35'</u>	<u>S.W. to shiner in T. Pole</u>	
	<u>33.35'</u>	<u>S.E. to shiner in T. Pole</u>	
	<u>1537.73'</u>	<u>N. to RR Spt. in # 5R #18</u>	
<u>H</u>	<u>E 1/16 Cor. 11/17</u>	<u>Marion Twp. (Ed. 3/4" I. Rod to surface)</u>	<u>2.24' N. of Line</u>
	<u>1329.95'</u>	<u>E. to RR Spt. Sec. Cor. 11/12</u>	<u>17/13</u>
	<u>20.97'</u>	<u>N. to shiner in weed fence post</u>	
	<u>59.59'</u>	<u>S.E. to shiner in T. Pole</u>	
	<u>87.98'</u>	<u>W.S.W. to shiner in T. Pole</u>	
	<u>4.9'</u>	<u>S. to S. edge put.</u>	
	<u>11.0'</u>	<u>N. to N. edge put.</u>	
<u>J</u>	<u>Sec. Cor. 11/12</u>	<u>Marion Twp. (Ed. RR Spt. to surface)</u>	<u>Co. Rds. "E" &amp; "B"</u>
	<u>836.20'</u>	<u>N. to RR Spt. in # 5R #18</u>	
	<u>2635.75'</u>	<u>E. to I. Rod at 1/4 Cor. 12/13</u>	
	<u>37.18'</u>	<u>S.S.E. to shiner in T. Pole</u>	
	<u>45.60'</u>	<u>N.W. to shiner in P. Pole</u>	
	<u>34.16'</u>	<u>S.W. to shiner in T. Pole</u>	
	<u>10.70'</u>	<u>S.W. to "T" on W. end Con. Hdwall</u>	
	<u>2.0'</u>	<u>S. to S. edge put.</u>	
	<u>15.9'</u>	<u>N. to N. edge put.</u>	

PERSONNEL	TITLE	PERSONNEL	TITLE	COUNTY	<u>Harcy</u>	DATE	<u>13 May 74</u>
<u>Sloc</u>				S. R.	<u>#18</u>	WEATHER	<u>cloudy</u>
<u>Michalek</u>				SEC.	<u>Marion Twp.</u>	TEMP.	<u>57°</u>
<u>Dean</u>				DESCRIPTION	<u>R.S. to Central Points</u>		JOB NO. <u>02999(a)</u>
<u>Curtis</u>							

	LEFT	CENTER LINE	RIGHT
<u>1/4 Cor. 12/13</u>			
		<u>Marion Twp. (Fd. 3/4" I. Rod to surface)</u>	
	<u>146.98'</u>	<u>N. to RR spt. # SR #18</u>	
<u>K</u>	<u>2635.75'</u>	<u>W. to RR spt. Sec. Cor. 11/12</u>	
	<u>21.53'</u>	<u>W. to shiner in T. Pole</u>	
	<u>68.44'</u>	<u>E. to shiner in T. Pole</u>	
	<u>26.27'</u>	<u>E.N.E. to shiner in RR Xing post</u>	
<u>E 1/4 Post Sec. 13</u>			
		<u>Marion Twp. (Fd. Stone 70 deep.)</u>	
	<u>2656.92'</u>	<u>N. to RR spt. NE. Cor. Sec. 13 Marion Twp.</u>	
<u>L</u>	<u>65.30'</u>	<u>W. to chiseled "T" on Con. Hd. wall</u>	
	<u>30.35'</u>	<u>N. to near edge 2" I. Pipe (4' high)</u>	
	<u>27.88'</u>	<u>S.S.W. to shiner in T. Pole</u>	
	<u>77.67'</u>	<u>W.N.W. to shiner in T. Pole</u>	
	<u>2.1'</u>	<u>S. to N. edge pt.</u>	
<u>E Sec. 11</u>			
		<u>(Marion Twp.) Fd. 3/4" I. Rod. to surface (On Co. Rd. 8B)</u>	
	<u>1106.98'</u>	<u>S. to RR spt. # SR #18</u>	
<u>M</u>	<u>4.83'</u>	<u>W. to W. edge pt.</u>	
	<u>5.44'</u>	<u>E. to E. edge pt.</u>	
<u>Sec. Cor. 16-15-21-22</u>			
		<u>Barlow Twp. (Co. Rd. D # SR #65)</u>	
		<u>Fd. RR spt. to surface</u>	
<u>N</u>	<u>23.70'</u>	<u>NW to SE Cor. Bridge rail</u>	
	<u>22.70'</u>	<u>SW to NE Cor. Bridge rail</u>	
	<u>53.00'</u>	<u>SE to shiner in T. Pole</u>	

PERSONNEL TITLE PERSONNEL TITLE

COUNTY Henry DATE 18 Oct. 77

Stone

Michalak

Dunn

Curtis

S. R. #18 WEATHER Cold

SEC. Pleasant Top. TEMP. 35°

DESCRIPTION Re-survey to Control Points JOB NO. \_\_\_\_\_

LEFT CENTER LINE RIGHT

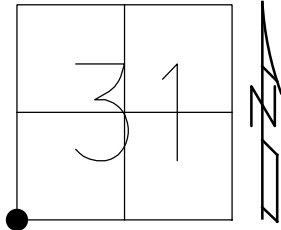
	<u>1/4 Cor. Sec. 35/36.</u>	<u>on Co. Rd. #14 - 1/2 mi. N. of SE #18</u>			
	<u>Ed 3/4" I. Pipe 4" deep.</u>				
<u>0</u>	<u>28.30'</u>	<u>- S.W. to shiner in P. Pole</u>			
	<u>35.25'</u>	<u>- N.E. to shiner in T. Pole</u>			
	<u>84.63'</u>	<u>- S.E. to shiner in T. Pole</u>			
	<u>4.3'</u>	<u>- W. to W. edge put.</u>			
	<u>13.8'</u>	<u>- E. to E. edge put.</u>			
	<u>3635.28</u>	<u>- S. to R.R. Spl. &amp; SE #18</u>			
	<u>23.04</u>	<u>- W. to near edge 4" I. Pipe 4' high</u>			
	<u>1/4 Cor. Sec. 31/32</u>	<u>on Co. Rd. #12 - 1/2 mi. N. of SE #18</u>			
	<u>Ed RR Spl. to surface</u>	<u>(Marion Twp.)</u>			
<u>P</u>	<u>69.62'</u>	<u>- SE to shiner in T. Pole</u>			
	<u>107.41'</u>	<u>- NE to shiner in T. Pole</u>			
	<u>29.10'</u>	<u>- E.S.E. to shiner in wood fence post</u>			
	<u>6.1'</u>	<u>- W. to W. edge put.</u>			
	<u>7.0'</u>	<u>- E. to E. edge put.</u>			
	<u>1/4 Cor. Sec. 5/4</u>	<u>on Co. Rd. #11 - 1/2 mi. S. of SE #18</u>			
	<u>Ed Stone</u>	<u>deep (Marion Twp.)</u>			
<u>Q</u>	<u>35.10'</u>	<u>- S.S.W. to 1/2" on Con. Ad. wall</u>			
	<u>26.75'</u>	<u>- E. to shiner in wood corner Post</u>			
	<u>3.3'</u>	<u>- E. to W. edge put.</u>			
	<u>73.35'</u>	<u>- S.E. to New Cor. Cam. S.W. (Not Lid-used Bush's 1/2")</u>			

O.D.O.T. DISTRICT 2 SURVEY OFFICE (USE ONLY)

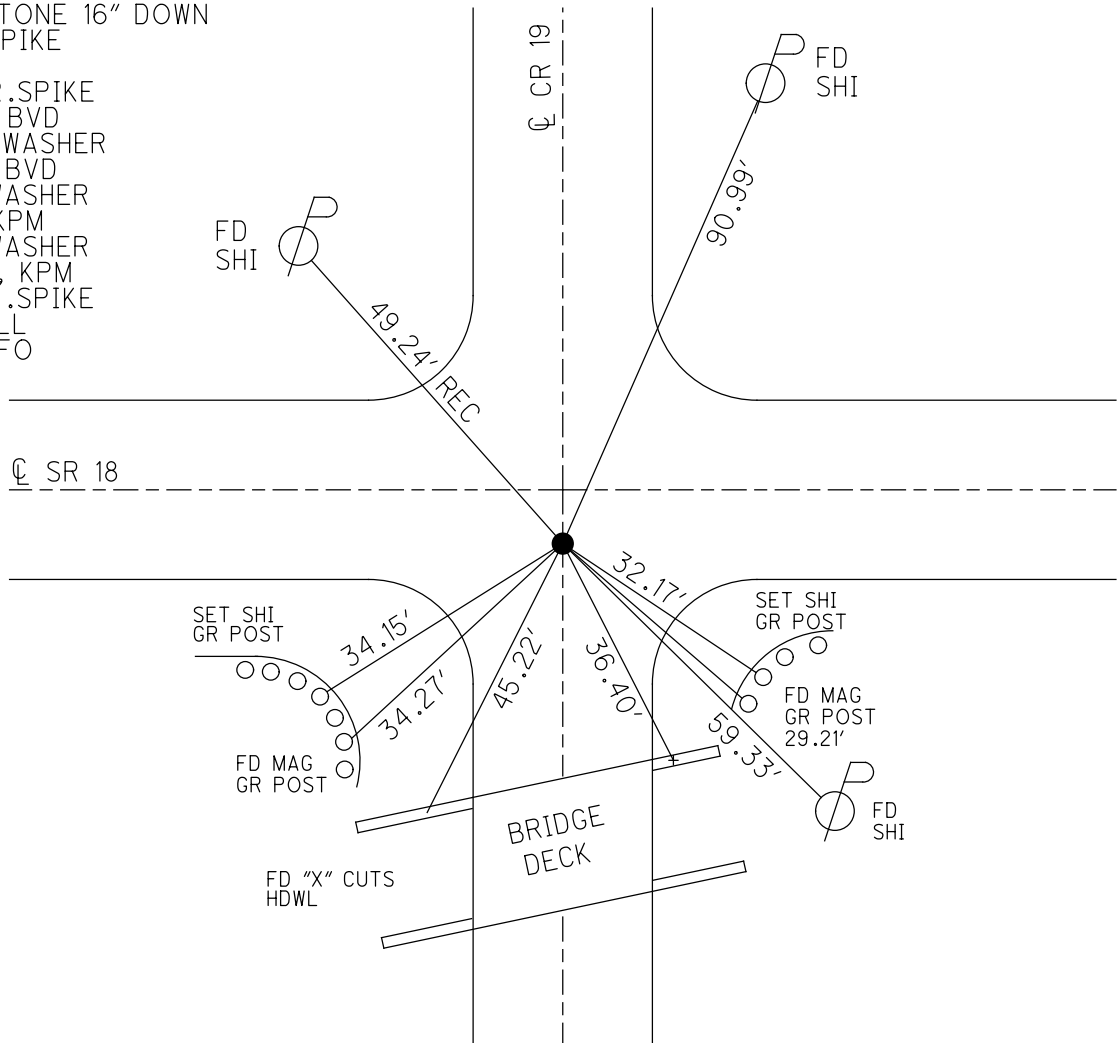
PERSONNEL \_\_\_\_\_ REFERENCE NO. 1 SHEET 1 OF 29  
 NOTES LEU DATE 8/7/18 ROUTE SR 18  
 H.C. LEU WEATHER CLOUDY COUNTY HENRY  
 R.C. HAGEMEYER TEMP. 79° TOWNSHIP FLATROCK  
 SECTION 31  
 DWG BY NIESE PID NO PID T 4 N R 6 E

TYPE MONUMENT SM.R.R.SPIKE  
~~ON SURFACE~~ - BELOW 3"  
 OFFSET CL PAVEMENT 7.6' ~~LT~~ : RT  
1.8' TO RT EDGE PAVEMENT  
 STATION: 0+00

HORZ.DATUM: NAD83(2011) GEOID: 2012A  
 GRID: NORTHING: 582703.472 EASTING: 1493545.426



RECORD:  
 FD 5/8" IPIPE OVER STONES  
 FIRST STONE 6" DOWN  
 SECOND STONE 16" DOWN  
 SET R.R.SPIKE  
 1976  
 FD SM R.R.SPIKE  
 5/30/95, BVD  
 SET P.K./WASHER  
 8/28/95, BVD  
 FD P.K./WASHER  
 9/9/09, KPM  
 FD P.K./WASHER  
 10/20/09, KPM  
 FD SM.R.R.SPIKE  
 8/7/18, JLL  
 8/6/19, JFO

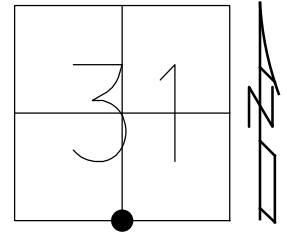


O.D.O.T. DISTRICT 2 SURVEY OFFICE (USE ONLY)

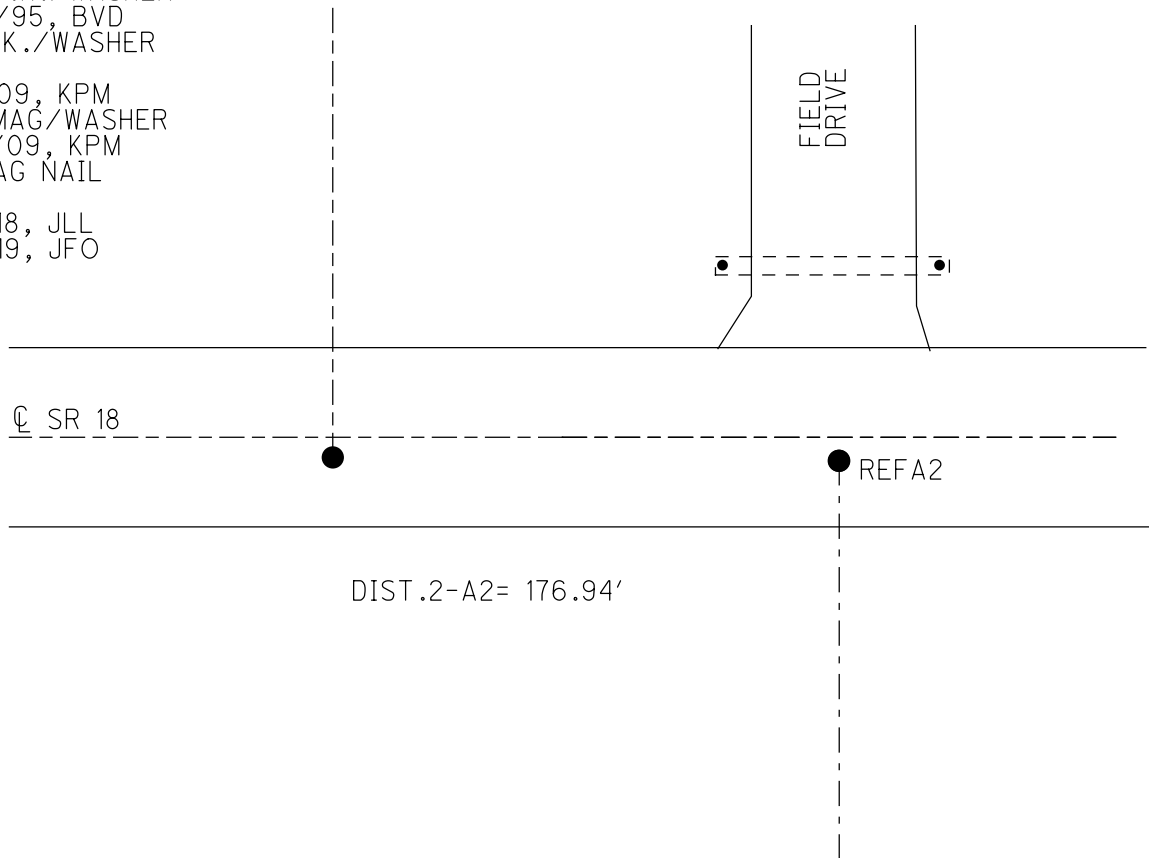
PERSONNEL \_\_\_\_\_ REFERENCE NO. 2 SHEET 2 OF 29  
 NOTES MOSER DATE 9/9/09 ROUTE SR 18  
 H.C. GOLDBERG WEATHER CLOUDY COUNTY HENRY  
 R.C. MOSER TEMP. 80° TOWNSHIP FLATROCK  
 SECTION 31  
 DWG BY NIESE PID NO PID T 4 N R 6 E

TYPE MONUMENT P.K./WASHER  
 ON SURFACE - ~~BELOW~~ ON  
 OFFSET 7.9' TO RT EDGE PAVEMENT  
 OFFSET 1.8' RT EDGE PAVEMENT  
 STATION: 20+95

HORZ.DATUM: NAD83(2011) GEOID: 2012A  
 GRID: NORTHING: 582657.097 EASTING: 1495637.431



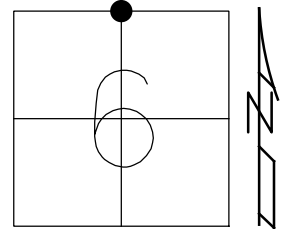
RECORD:  
 SET R.R.SPIKE  
 1983  
 FD SM.R.R.SPIKE  
 5/30/95, BVD  
 SET P.K./WASHER  
 5/28/95, BVD  
 FD P.K./WASHER  
 SV101  
 9/9/09, KPM  
 SET MAG/WASHER  
 10/6/09, KPM  
 FD MAG NAIL  
 REF2  
 8/7/18, JLL  
 8/6/19, JFO



O.D.O.T. DISTRICT 2 SURVEY OFFICE (USE ONLY)

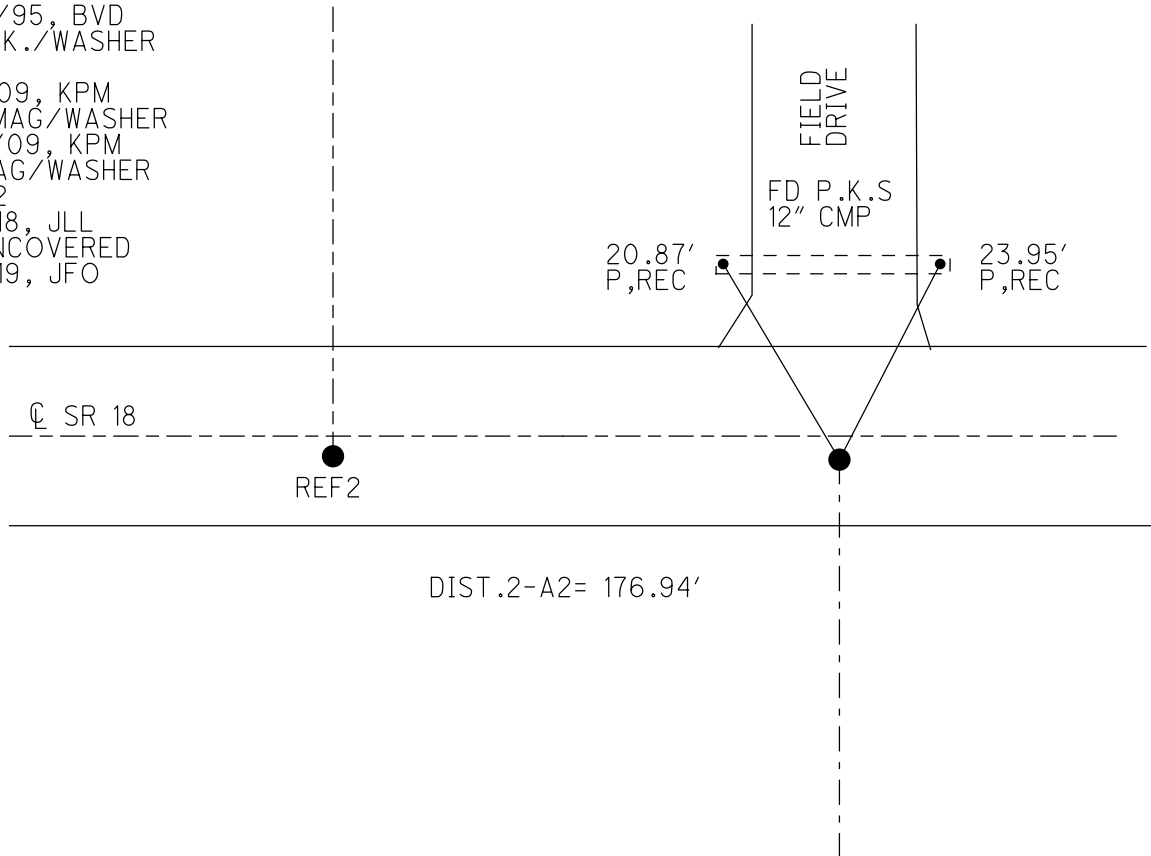
PERSONNEL \_\_\_\_\_ REFERENCE NO. 2 A SHEET 3 OF 29  
 NOTES MOSER DATE 9/9/09 ROUTE SR 18  
 H.C. GOLDBERG WEATHER CLOUDY COUNTY HENRY  
 R.C. MOSER TEMP. 80° TOWNSHIP PLEASANT  
 SECTION 6  
 DWG BY NIESE PID NO PID T 3 N R 6 E

TYPE MONUMENT P.K./WASHER  
 ON SURFACE - ~~BELOW~~ ON \_\_\_\_\_  
 OFFSET ☉ PAVEMENT 2.0' ~~LT~~ : RT  
7.6' TO RT EDGE PAVEMENT  
 STATION: 22+72



HORIZ.DATUM: NAD83(2011) GEOID: 2012A  
 GRID: NORTHING: 582653.115 EASTING: 1495814.326

RECORD:  
 SET R.R.SPIKE  
 1983  
 FD SM.R.R.SPIKE  
 5/30/95, BVD  
 SET P.K./WASHER  
 5/28/95, BVD  
 FD P.K./WASHER  
 SV102  
 9/9/09, KPM  
 SET MAG/WASHER  
 10/6/09, KPM  
 FD MAG/WASHER  
 REFA2  
 8/7/18, JLL  
 FD UNCOVERED  
 8/6/19, JFO

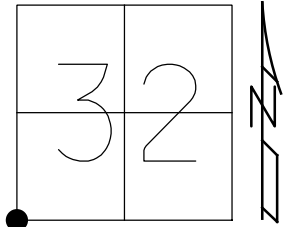


O.D.O.T. DISTRICT 2 SURVEY OFFICE (USE ONLY)

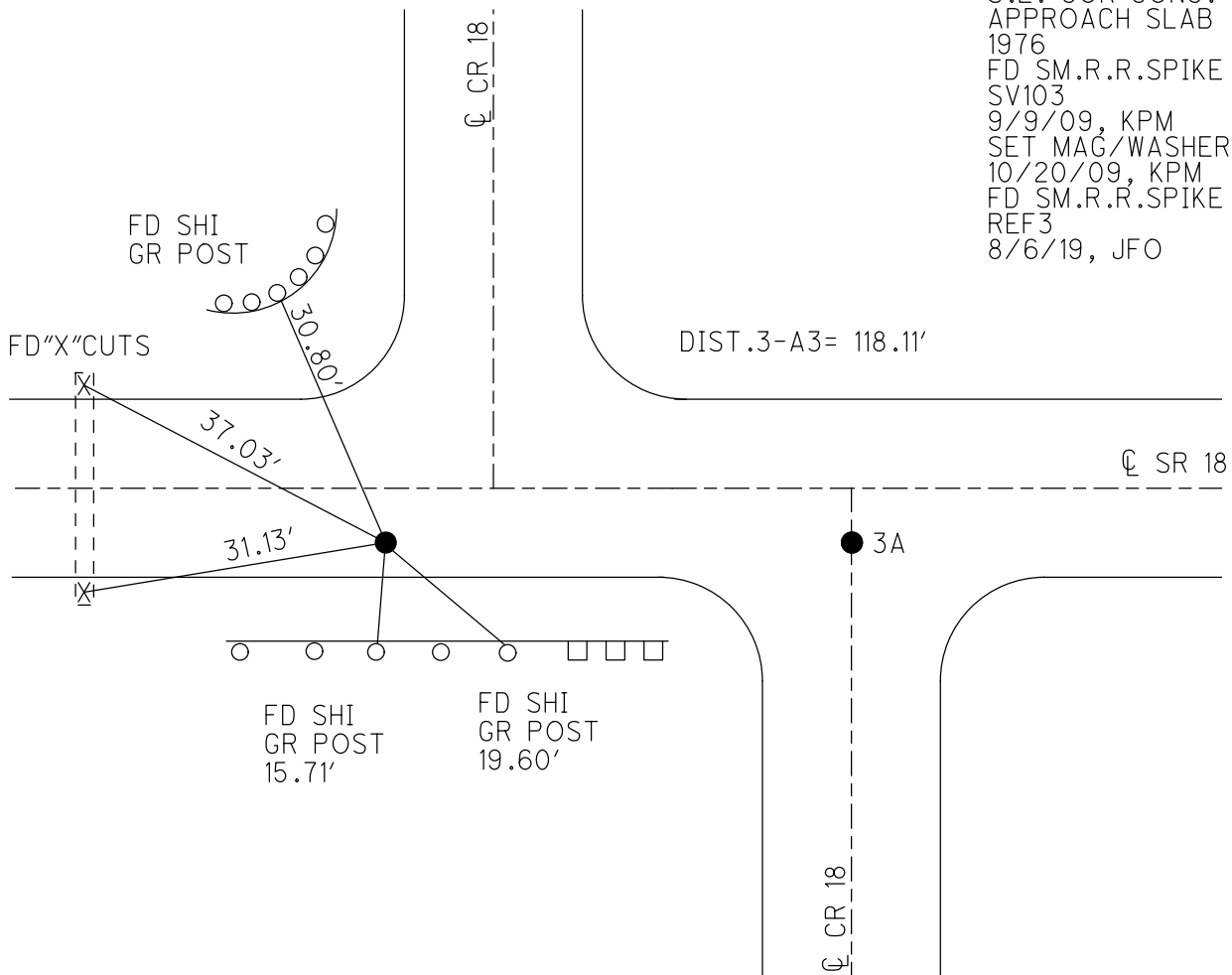
PERSONNEL \_\_\_\_\_ REFERENCE NO. 3 SHEET 4 OF 29  
 NOTES MOSER DATE 9/9/09 ROUTE SR 18  
 H.C. GOLDBERG WEATHER CLOUDY COUNTY HENRY  
 R.C. MOSER TEMP. 80° TOWNSHIP FLATROCK  
 DWG BY NIESE PID NO PID SECTION 32  
 T 4 N R 6 E

TYPE MONUMENT SM.R.R.SPIKE  
 ON SURFACE - ~~BELOW~~ ON  
 OFFSET  $\varnothing$  PAVEMENT 3.3' ~~LT~~ : RT  
6.2' TO RT EDGE PAVEMENT  
 STATION: 48+05

HORZ.DATUM: NAD83(2011) GEOID: 2012A  
 GRID: NORTHING: 582597.155 EASTING: 1498343.340



RECORD:  
 FD "X" IN  
 S.E. COR CONC.  
 APPROACH SLAB  
 1976  
 FD SM.R.R.SPIKE  
 SV103  
 9/9/09, KPM  
 SET MAG/WASHER  
 10/20/09, KPM  
 FD SM.R.R.SPIKE  
 REF3  
 8/6/19, JFO





O.D.O.T. DISTRICT 2 SURVEY OFFICE (USE ONLY)

PERSONNEL

REFERENCE NO. 3 A

SHEET 5 OF 29

NOTES MOSER DATE 9/9/09  
 H.C. GOLDBERG WEATHER CLOUDY  
 R.C. MOSER TEMP. 80°

ROUTE SR 18  
 COUNTY HENRY  
 TOWNSHIP PLEASANT  
 SECTION 5  
 T 3 N R 6 E

DWG BY NIESE PID NO PID

TYPE MONUMENT P.K. NAIL

ON SURFACE - ~~BELOW~~ ON

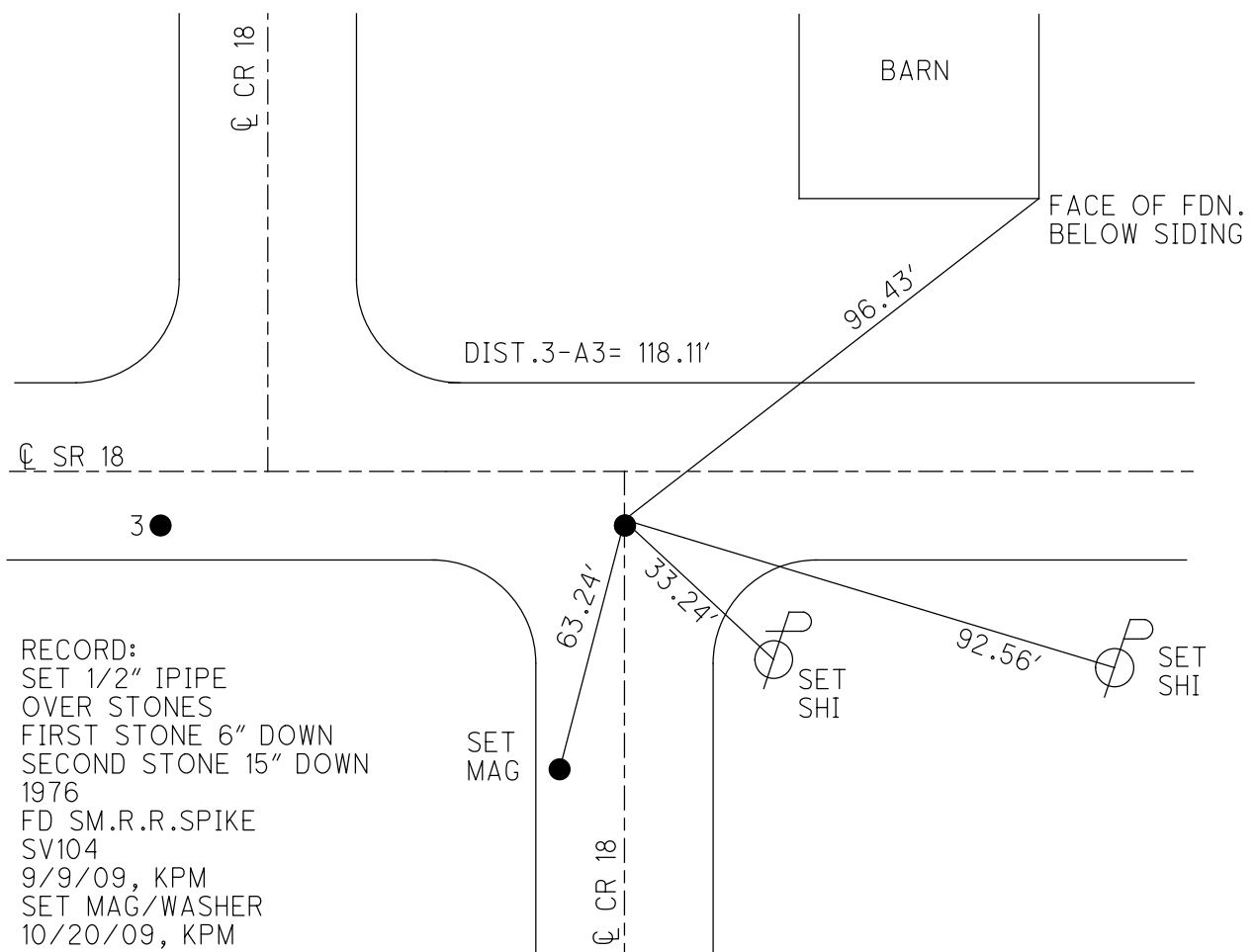
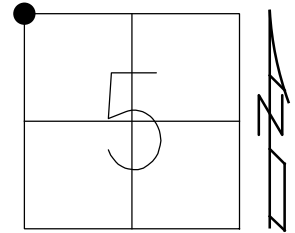
OFFSET CL PAVEMENT 7.0' ~~LT~~ : RT

2.6' TO RT EDGE PAVEMENT

STATION: 49+23

HORZ.DATUM: NAD83(2011) GEOID: 2012A

GRID: NORTHING: 582594.557 EASTING: 1498461.357



RECORD:  
 SET 1/2" IPIPE  
 OVER STONES  
 FIRST STONE 6" DOWN  
 SECOND STONE 15" DOWN  
 1976  
 FD SM.R.R.SPIKE  
 SV104  
 9/9/09, KPM  
 SET MAG/WASHER  
 10/20/09, KPM  
 FD MAG NAIL  
 REFA3  
 8/6/19, JFO

O.D.O.T. DISTRICT 2 SURVEY OFFICE (USE ONLY)

PERSONNEL

REFERENCE NO. 4

SHEET 6 OF 29

NOTES MOSER

DATE 9/9/09

ROUTE SR 18

H.C. GOLDBERG

WEATHER CLOUDY

COUNTY HENRY

R.C. MOSER

TEMP. 80°

TOWNSHIP FLATROCK

SECTION 32

DWG BY NIESE PID NO PID

T 4 N R 6 E

TYPE MONUMENT P.K./WASHER

ON SURFACE - ~~BELOW~~ ON

OFFSET CL PAVEMENT 7.3' ~~±~~ : RT

2.5' TO RT EDGE PAVEMENT

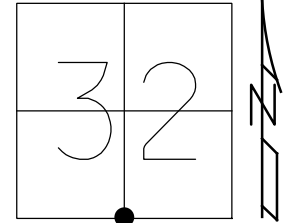
STATION: 74+67

HORIZ.DATUM: NAD83(2011)

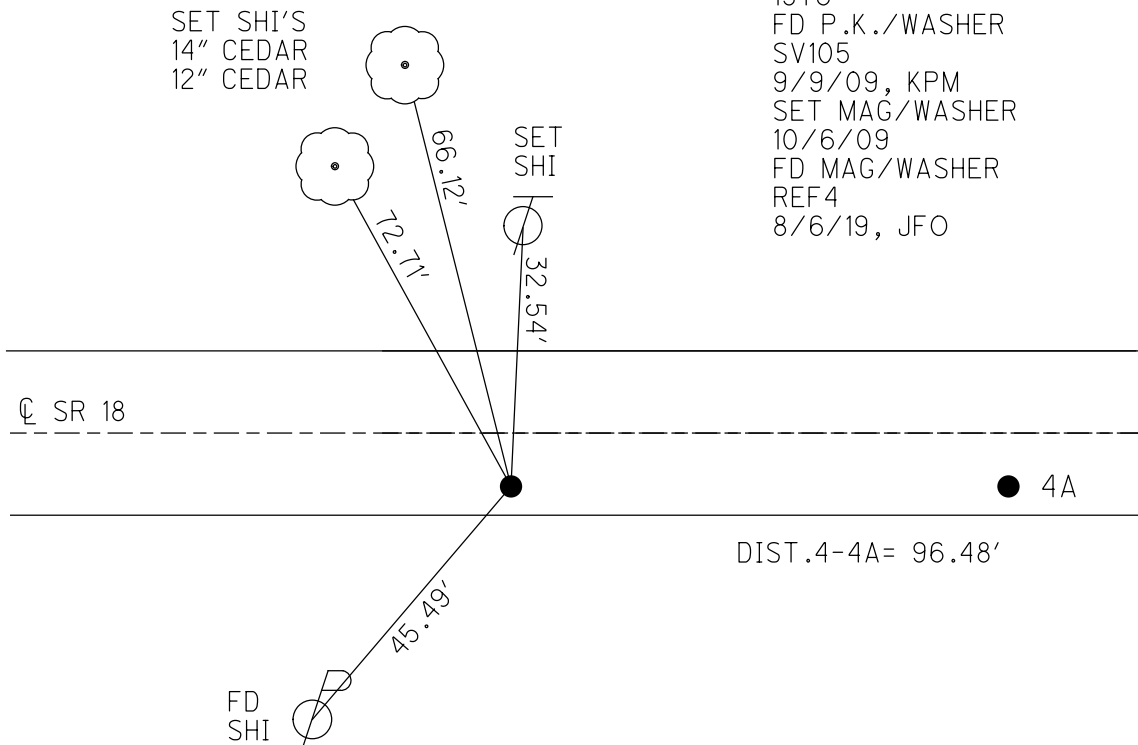
GEOID: 2012A

GRID: NORTHING: 582547.464

EASTING: 1501002.843



RECORD:  
 FOUND 5/8" IPIPE 3" DOWN  
 FOUND STONE 16" DOWN  
 SET P.K.NAIL  
 1976  
 FD P.K./WASHER  
 SV105  
 9/9/09, KPM  
 SET MAG/WASHER  
 10/6/09  
 FD MAG/WASHER  
 REF4  
 8/6/19, JFO



DIST.4-4A= 96.48'

O.D.O.T. DISTRICT 2 SURVEY OFFICE (USE ONLY)

PERSONNEL

REFERENCE NO. 4 A

SHEET 7 OF 29

NOTES MOSER  
 H.C. GOLDBERG  
 R.C. MOSER

DATE 9/9/09  
 WEATHER CLOUDY  
 TEMP. 80°

ROUTE SR 18  
 COUNTY HENRY  
 TOWNSHIP PLEASANT  
 SECTION 5

DWG BY NIESE PID NO PID

T 3 N R 6 E

TYPE MONUMENT P.K./WASHER

ON SURFACE - ~~BELOW~~ ON

OFFSET CL PAVEMENT 6.7' ~~RT~~ : RT

2.8' TO RT EDGE PAVEMENT

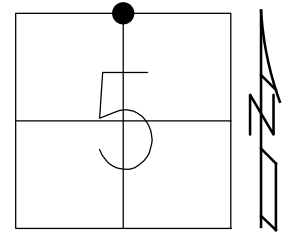
STATION: 75+63 (SV106)

HORZ.DATUM: NAD83(2011)

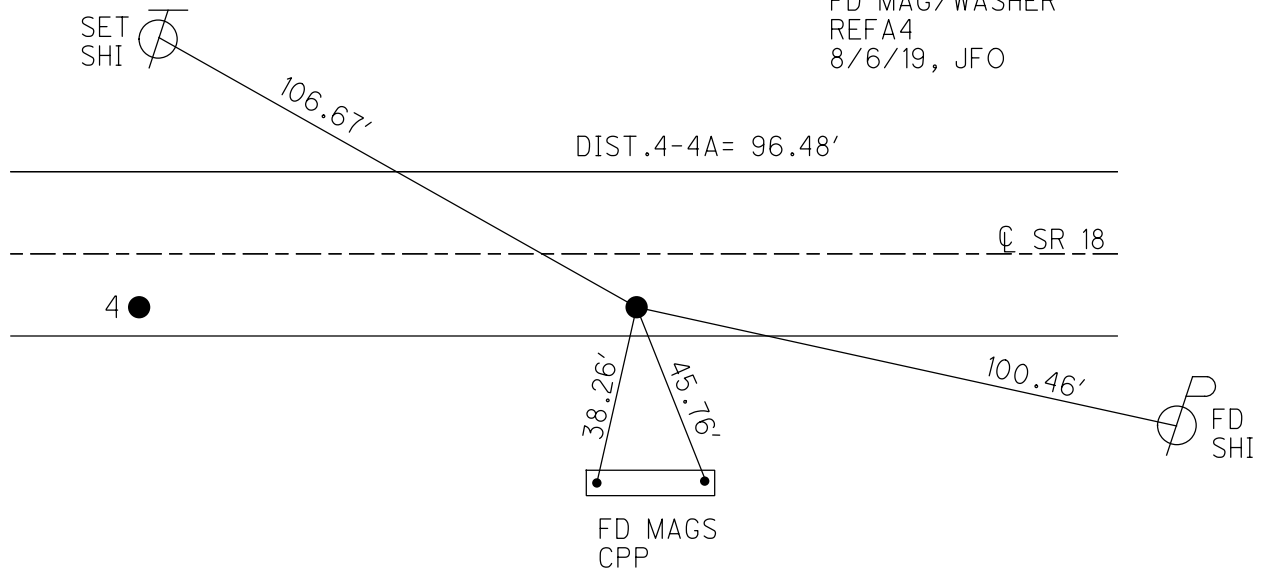
GEOID: 2012A

GRID: NORTHING: 582546.320

EASTING: 1501099.262



RECORD:  
 SET R.R.SPIKE  
 OVER STONES  
 FIRST STONE 4" DOWN  
 SECOND STONE 14.5" DOWN  
 1976  
 FD P.K./WASHER  
 SV106  
 9/9/09, KPM  
 SET MAG/WASHER  
 10/6/09  
 FD MAG/WASHER  
 REFA4  
 8/6/19, JFO



O.D.O.T. DISTRICT 2 SURVEY OFFICE (USE ONLY)

PERSONNEL \_\_\_\_\_

REFERENCE NO. 5

SHEET 8 OF 29

NOTES LEU

DATE 7/28/15

ROUTE SR 18

H.C. HOMAN

WEATHER SUNNY

COUNTY HENRY

R.C. LEU

TEMP. 88°

TOWNSHIP FLATROCK

SECTION 33

DWG BY NIESE PID NO PID

T 4 N R 6 E

TYPE MONUMENT MAG NAIL

ON SURFACE - ~~BELOW~~ ON

OFFSET  $\odot$  PAVEMENT 1.0' ~~LT~~ : RT

8.1' TO RT EDGE PAVEMENT

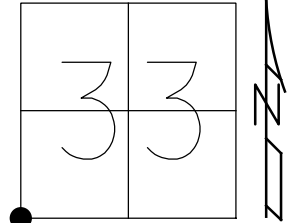
STATION: 101+30

HORZ. DATUM: NAD83(2011)

GEOID: 2012A

GRID: NORTHING: 582503.664

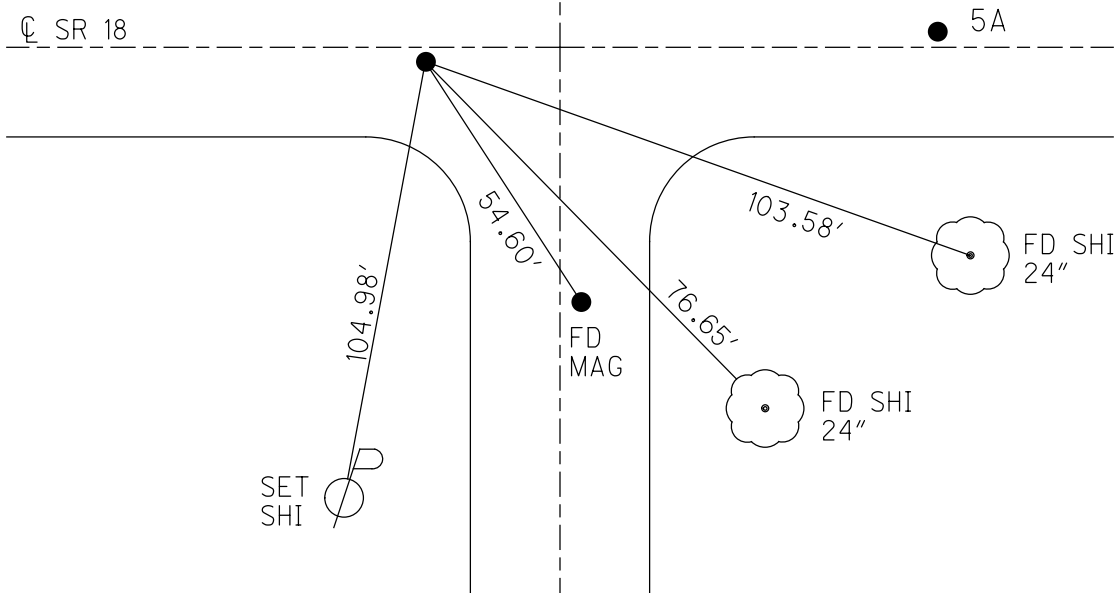
EASTING: 1503663.227



RECORD:  
 SET R.R. SPIKE  
 OVER STONE 27.5" DOWN  
 1976  
 FD P.K./WASHER  
 9/9/9, KPM  
 SET MAG/WASHER  
 SV107  
 10/20/09, KPM  
 FD MAG NAIL  
 REF5  
 7/28/15, DCH  
 8/6/19, JFO

C CR 17

DIST .5-5A = 85.13'



O.D.O.T. DISTRICT 2 SURVEY OFFICE (USE ONLY)

PERSONNEL

REFERENCE NO. 5 A

SHEET 9 OF 29

NOTES LEU

DATE 7/28/15

ROUTE SR 18

H.C. HOMAN

WEATHER SUNNY

COUNTY HENRY

R.C. LEU

TEMP. 88°

TOWNSHIP PLEASANT

DWG BY NIESE PID NO PID

SECTION 4

T 3 N R 6 E

TYPE MONUMENT MAG NAIL

ON SURFACE - ~~BELOW~~ ON

OFFSET  $\odot$  PAVEMENT 0.8' ~~±~~ : RT

9.6' TO LT EDGE PAVEMENT

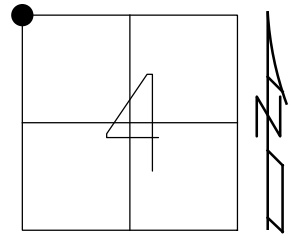
STATION: 102+25

HORZ. DATUM: NAD83(2011)

GEOID: 2012A

GRID: NORTHING: 582504.448

EASTING: 1503748.349



RECORD:  
 FD 3/4" IPIPE  
 OVER STONE 15" DOWN  
 SET PIPE  
 1976  
 FD P.K./WASHER  
 9/9/9, KPM  
 SET MAG/WASHER  
 SV108  
 10/20/09, KPM  
 FD MAG NAIL  
 7/28/15, DCH  
 8/6/19, JFO

$\odot$  CR 17

DIST. 5-5A = 85.13'

$\odot$  SR 18

5 ●

FD  
MAG

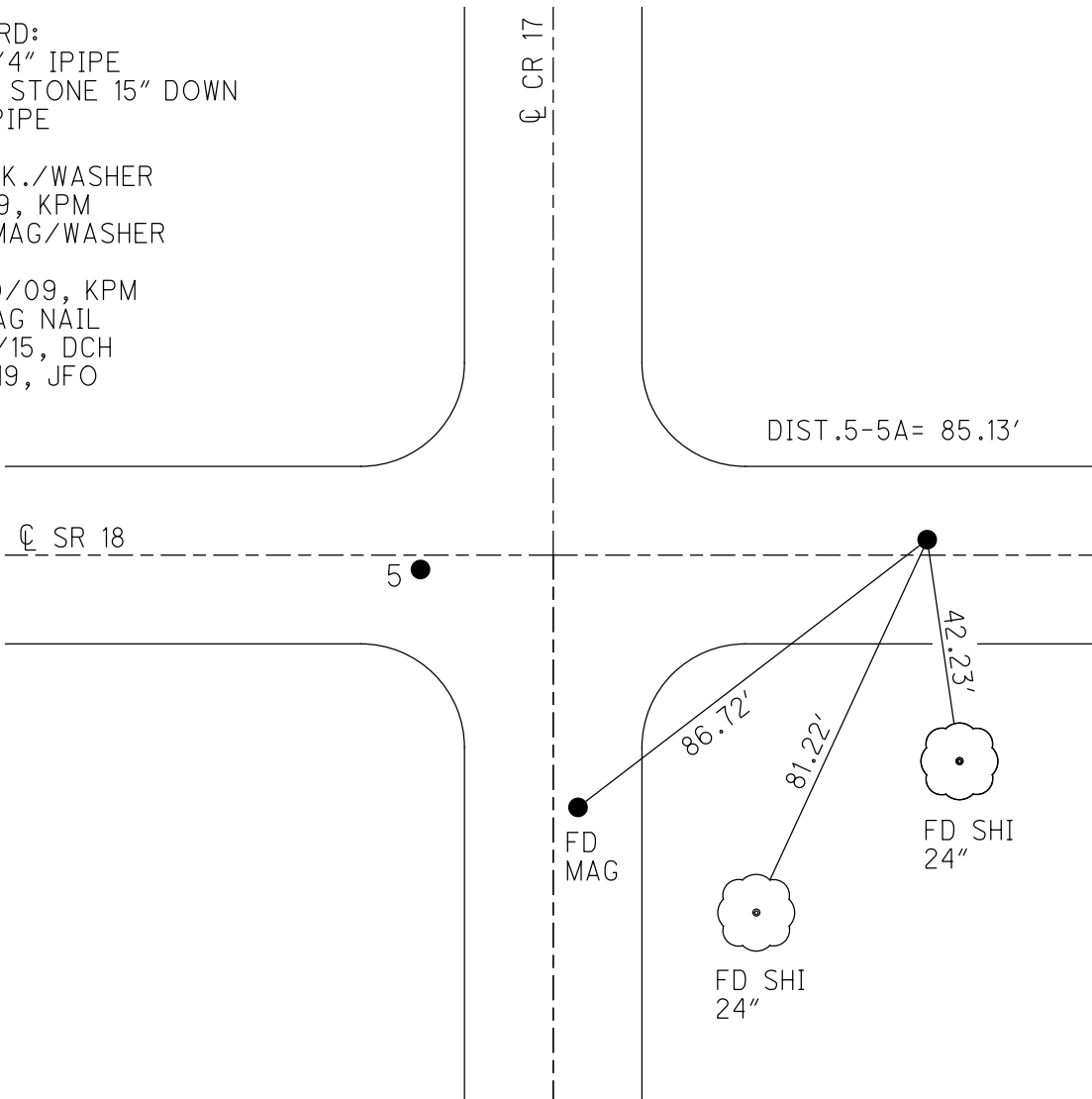
86.72'

81.22'

42.23'

FD SHI  
24"

FD SHI  
24"



O.D.O.T. DISTRICT 2 SURVEY OFFICE (USE ONLY)

PERSONNEL

REFERENCE NO. 6

SHEET 10 OF 29

NOTES MOSE  
 H.C. GOLDBERG  
 R.C. MOSE

DATE 9/9/09  
 WEATHER CLOUDY  
 TEMP. 80°

ROUTE SR 18  
 COUNTY HENRY  
 TOWNSHIP FLATROCK  
 SECTION 33

DWG BY NIESE PID NO PID

T 4 N R 6 E

TYPE MONUMENT P.K./WASHER

ON SURFACE - ~~BELOW~~ ON

OFFSET 1.8' RT : RT

8.5' TO RT EDGE PAVEMENT

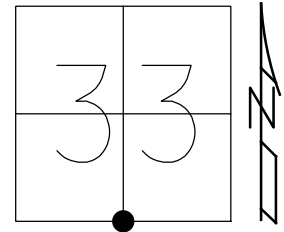
STATION: 127+68

HORZ.DATUM: NAD83(2011)

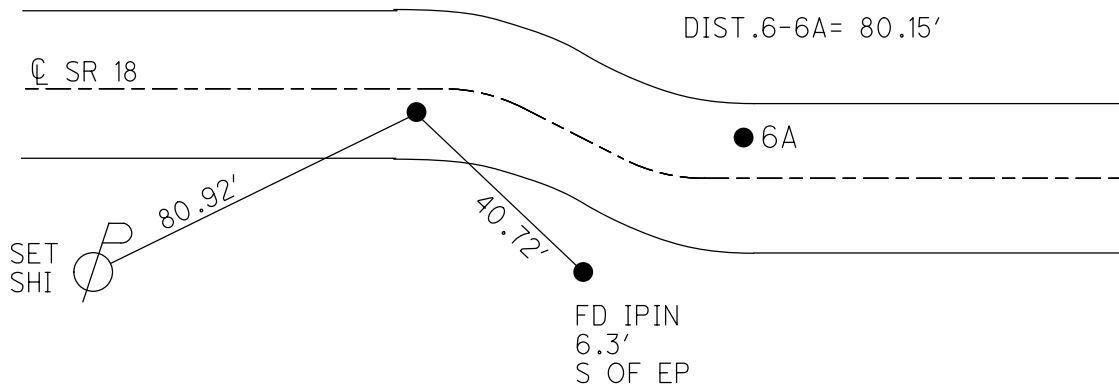
GEOID: 2012A

GRID: NORTHING: 582481.734

EASTING: 1506297.262



RECORD:  
 FD STONE 19" DOWN  
 1976  
 FD P.K./WASHER  
 9/9/09, KPM  
 SET MAG/WASHER  
 SV109  
 10/20/09, KPM  
 FD MAG/WASHER  
 REF6  
 8/6/19, JFO



O.D.O.T. DISTRICT 2 SURVEY OFFICE (USE ONLY)

PERSONNEL

REFERENCE NO. 6 A

SHEET 11 OF 29

NOTES MOSER  
 H.C. GOLDBERG  
 R.C. MOSER

DATE 9/9/09  
 WEATHER CLOUDY  
 TEMP. 80°

ROUTE SR 18  
 COUNTY HENRY  
 TOWNSHIP PLEASANT  
 SECTION 4  
 T 3 N R 6 E

DWG BY NIESE PID NO PID

TYPE MONUMENT P.K./WASHER

ON SURFACE - ~~BELOW~~ ON

OFFSET CL PAVEMENT 4.8' LT : ~~RT~~

5.7' TO LT EDGE PAVEMENT

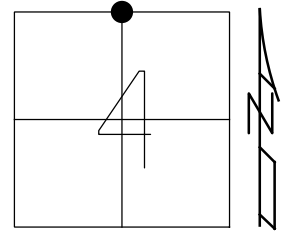
STATION: 128+47

HORZ.DATUM: NAD83(2011)

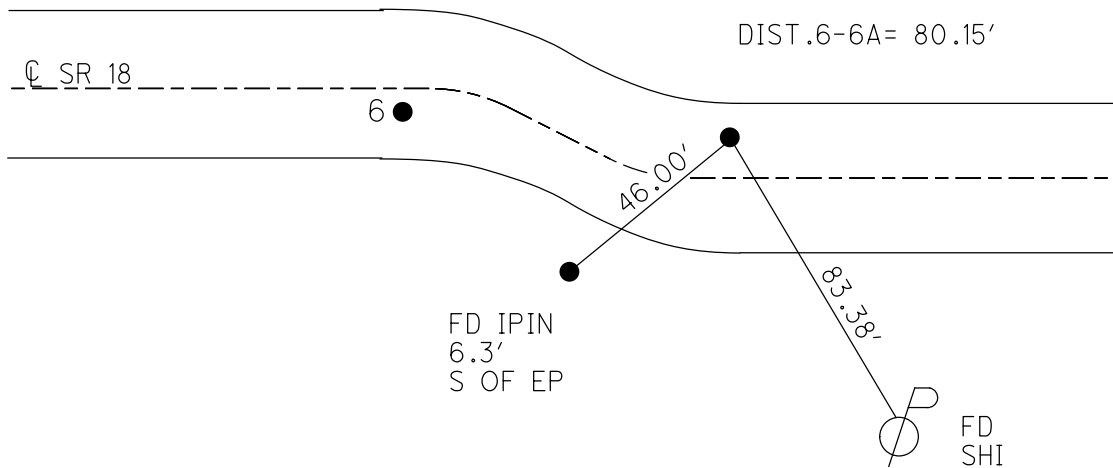
GEOID: 2012A

GRID: NORTHING: 582481.844

EASTING: 1506376.380



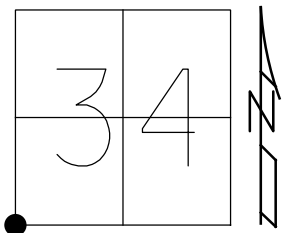
RECORD:  
 FD 1 1/4" IPIPE  
 3" DOWN OVER STONE  
 SET R.R.SPIKE  
 INSIDE IPIPE  
 1976  
 FD P.K./WASHER  
 SV110  
 9/9/09, KPM  
 SET MAG/WASHER  
 10/20/09, KPM  
 FD MAG/WASHER  
 REFA6  
 8/6/19, JFO



O.D.O.T. DISTRICT 2 SURVEY OFFICE (USE ONLY)

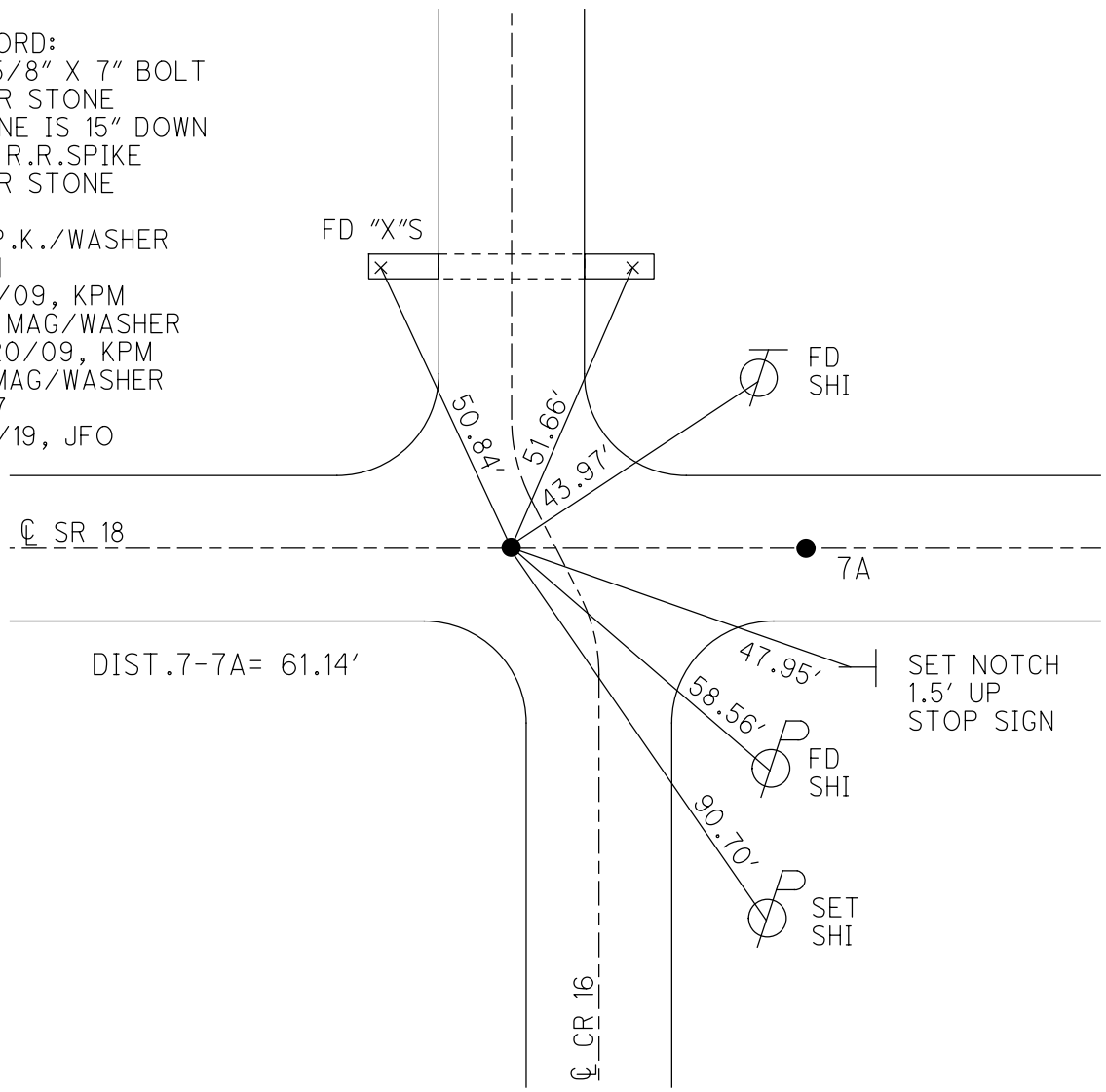
PERSONNEL \_\_\_\_\_ REFERENCE NO. 7 SHEET 12 OF 29  
 NOTES MOSER DATE 9/9/09 ROUTE SR 18  
 H.C. GOLDBERG WEATHER CLOUDY COUNTY HENRY  
 R.C. MOSER TEMP. 80° TOWNSHIP FLATROCK  
 DWG BY NIESE PID NO PID SECTION 34  
 T 4 N R 6 E

TYPE MONUMENT P.K./WASHER  
 ON SURFACE - ~~BELOW~~ ON  
 OFFSET  $\varnothing$  PAVEMENT ON ~~LT~~ : ~~RT~~  
10.0' TO RT EDGE PAVEMENT  
 STATION: 154+22



HORIZ.DATUM: NAD83(2011) GEOID: 2012A  
 GRID: NORTHING: 582450.933 EASTING: 1508947.087

RECORD:  
 FD 5/8" X 7" BOLT  
 OVER STONE  
 STONE IS 15" DOWN  
 SET R.R.SPIKE  
 OVER STONE  
 1976  
 FD P.K./WASHER  
 SV111  
 9/9/09, KPM  
 SET MAG/WASHER  
 10/20/09, KPM  
 FD MAG/WASHER  
 REF7  
 8/6/19, JFO





O.D.O.T. DISTRICT 2 SURVEY OFFICE (USE ONLY)

PERSONNEL

REFERENCE NO. 7 A

SHEET 13 OF 29

NOTES MOSER

DATE 9/9/09

ROUTE SR 18

H.C. GOLDBERG

WEATHER CLOUDY

COUNTY HENRY

R.C. MOSER

TEMP. 80°

TOWNSHIP PLEASANT

DWG BY NIESE PID NO PID

SECTION 3

T 3 N R 6 E

TYPE MONUMENT P.K./WASHER

ON SURFACE - ~~BELOW~~ ON

OFFSET 8.8'  $\perp$  PAVEMENT 1.0' ~~LT~~ : RT

TO RT EDGE PAVEMENT

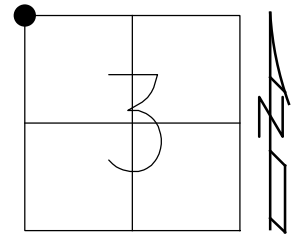
STATION: 154+82

HORZ.DATUM: NAD83(2011)

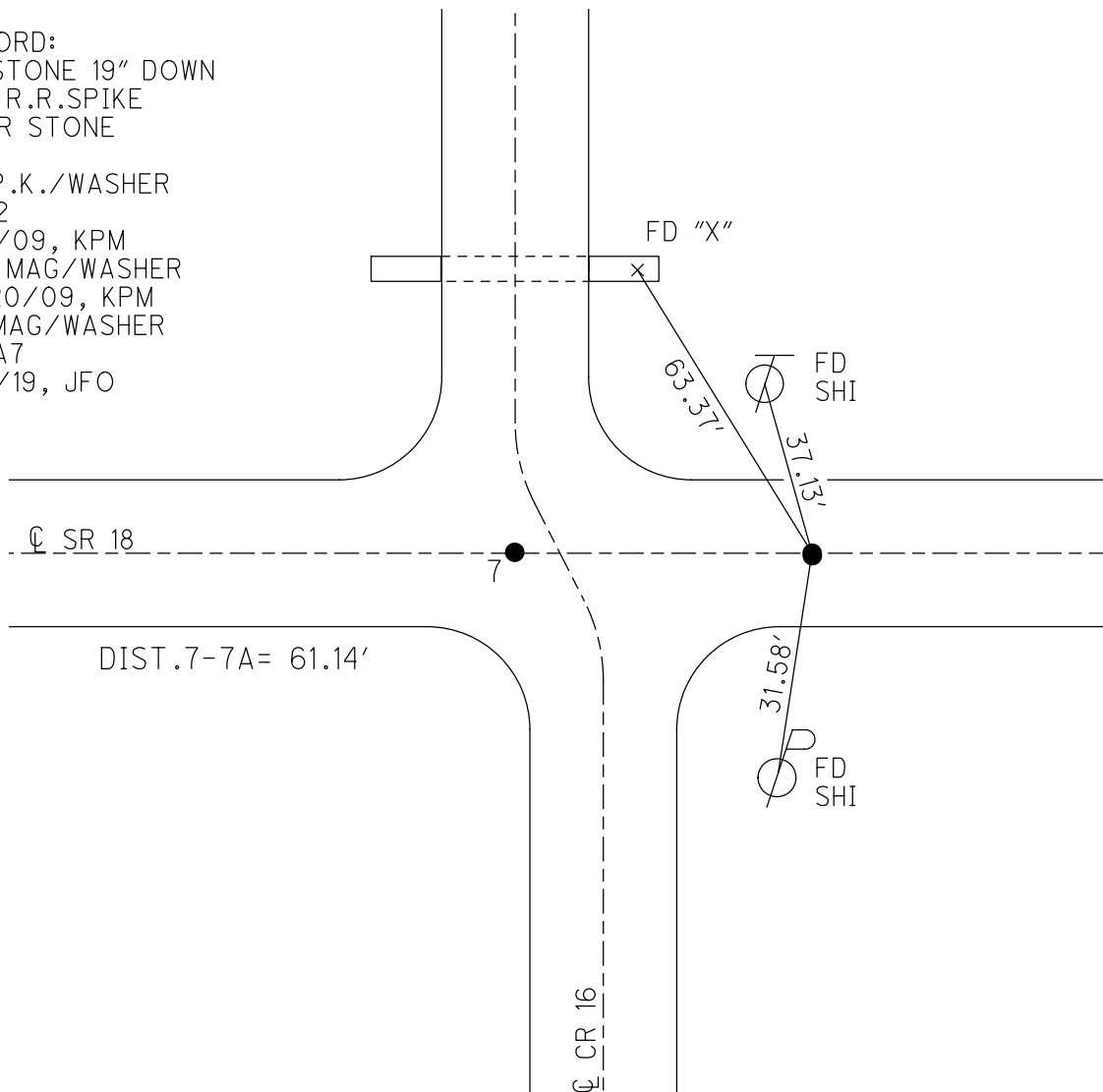
GEOID: 2012A

GRID: NORTHING: 582450.723

EASTING: 1509008.040



RECORD:  
 FD STONE 19" DOWN  
 SET R.R.SPIKE  
 OVER STONE  
 1976  
 FD P.K./WASHER  
 SV112  
 9/9/09, KPM  
 SET MAG/WASHER  
 10/20/09, KPM  
 FD MAG/WASHER  
 REFA7  
 8/6/19, JFO



O.D.O.T. DISTRICT 2 SURVEY OFFICE (USE ONLY)

PERSONNEL

REFERENCE NO. 8

SHEET 14 OF 29

NOTES MOSER

DATE 9/9/09

ROUTE SR 18

H.C. GOLDBERG

WEATHER CLOUDY

COUNTY HENRY

R.C. MOSER

TEMP. 80°

TOWNSHIP FLATROCK

SECTION 34

DWG BY NIESE PID NO PID

T 4 N R 6 E

TYPE MONUMENT P.K./WASHER

ON SURFACE - ~~BELOW~~ ON

OFFSET 4.8' TO RT EDGE PAVEMENT

5.0' RT : RT

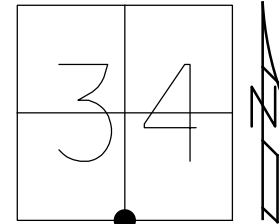
STATION: 180+76

HORZ.DATUM: NAD83(2011)

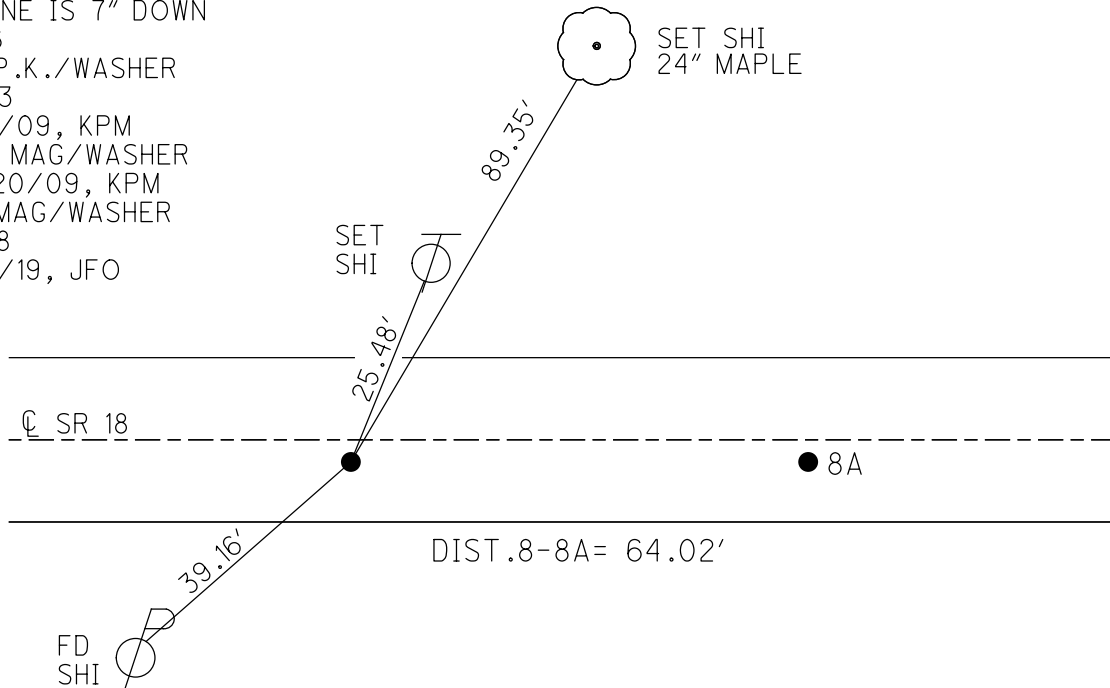
GEOID: 2012A

GRID: NORTHING: 582421.177

EASTING: 1511597.503



RECORD:  
 FD P.K.NAIL  
 OVER R.R.SPIKE  
 OVER STONE  
 STONE IS 7" DOWN  
 1976  
 FD P.K./WASHER  
 SV113  
 9/9/09, KPM  
 SET MAG/WASHER  
 10/20/09, KPM  
 FD MAG/WASHER  
 REF8  
 8/6/19, JFO



O.D.O.T. DISTRICT 2 SURVEY OFFICE (USE ONLY)

PERSONNEL

REFERENCE NO. 8 A

SHEET 15 OF 29

NOTES MOSE  
 H.C. GOLDBERG  
 R.C. MOSE

DATE 9/9/09  
 WEATHER CLOUDY  
 TEMP. 80°

ROUTE SR 18  
 COUNTY HENRY  
 TOWNSHIP PLEASANT  
 SECTION 3  
 T 3 N R 6 E

DWG BY NIESE PID NO PID

TYPE MONUMENT P.K./WASHER

ON SURFACE - ~~BELOW~~ ON

OFFSET  $\odot$  PAVEMENT 4.6' ~~LT~~ : RT

4.7' TO RT EDGE PAVEMENT

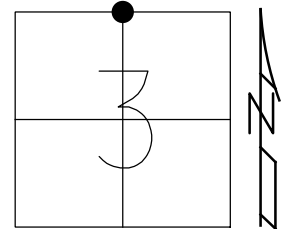
STATION: 181+40

HORZ.DATUM: NAD83(2011)

GEOID: 2012A

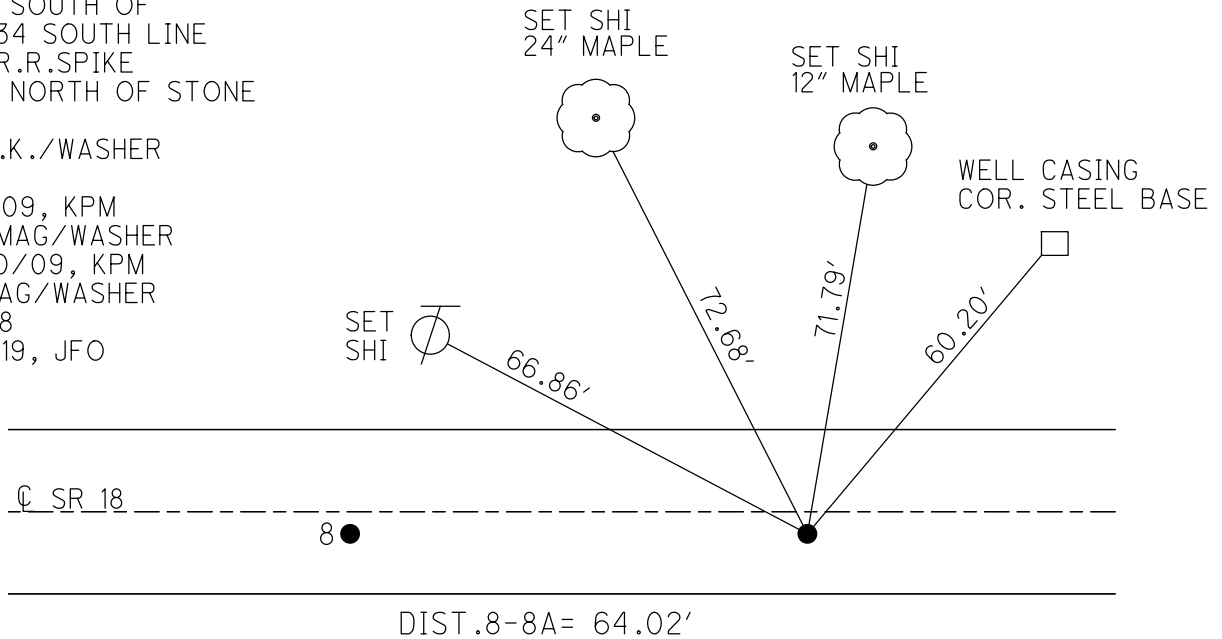
GRID: NORTHING: 582420.368

EASTING: 1511661.538



RECORD:

FD STONE 12" DOWN  
 1.50' SOUTH OF  
 SEC 34 SOUTH LINE  
 SET R.R.SPIKE  
 1.50' NORTH OF STONE  
 1983  
 FD P.K./WASHER  
 SV114  
 9/9/09, KPM  
 SET MAG/WASHER  
 10/20/09, KPM  
 FD MAG/WASHER  
 REFA8  
 8/6/19, JFO



O.D.O.T. DISTRICT 2 SURVEY OFFICE (USE ONLY)

PERSONNEL

REFERENCE NO. 9

SHEET 16 OF 29

NOTES MOSER DATE 9/10/09  
 H.C. GOLDBERG WEATHER SUNNY  
 R.C. PIETKOWSKI TEMP. 75°

ROUTE SR 18  
 COUNTY HENRY  
 TOWNSHIP FLATROCK  
 SECTION 35

DWG BY NIESE PID NO PID

T 4 N R 6 E

TYPE MONUMENT P.K./WASHER

ON SURFACE - ~~BELOW~~ ON

OFFSET CL PAVEMENT 3.0' ~~LF~~ : RT

7.0' TO RT EDGE PAVEMENT

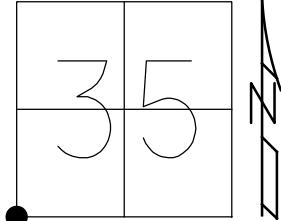
STATION: 207+80

HORZ.DATUM: NAD83(2011)

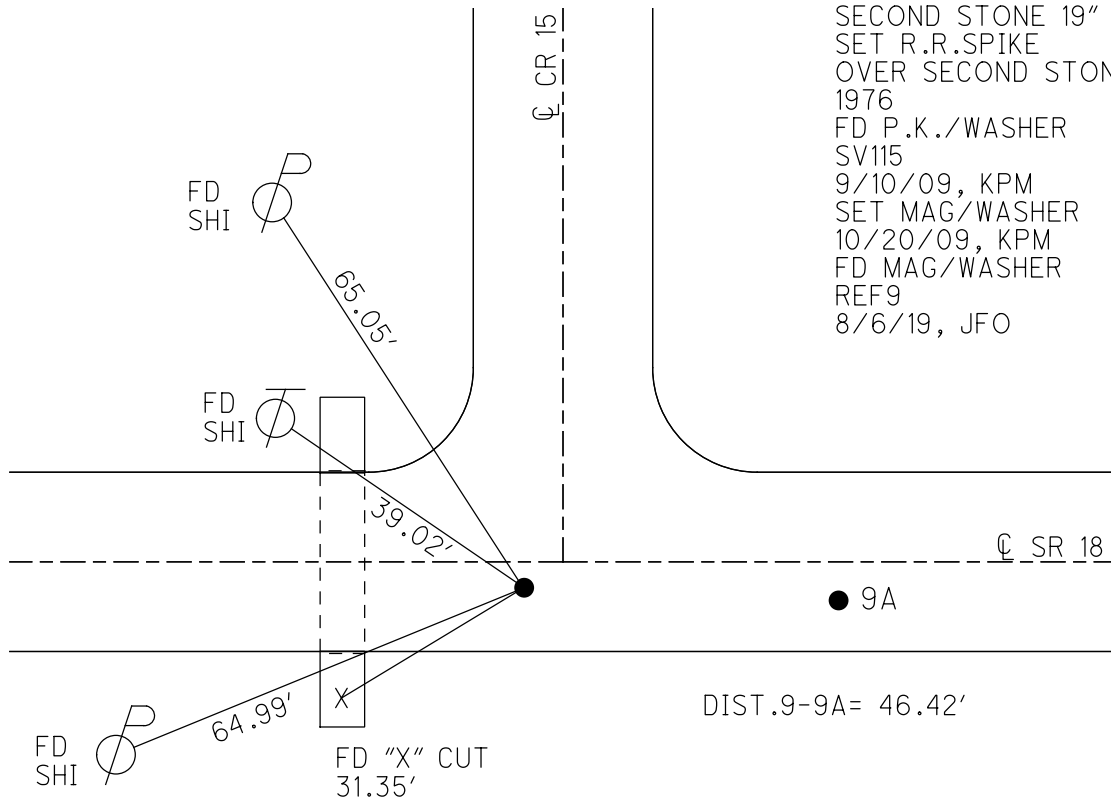
GEOID: 2012A

GRID: NORTHING: 582388.474

EASTING: 1514269.530



RECORD:  
 FD 2 STONES  
 FIRST STONE 6" DOWN  
 SECOND STONE 19" DOWN  
 SET R.R.SPIKE  
 OVER SECOND STONE  
 1976  
 FD P.K./WASHER  
 SV115  
 9/10/09, KPM  
 SET MAG/WASHER  
 10/20/09, KPM  
 FD MAG/WASHER  
 REF9  
 8/6/19, JFO



O.D.O.T. DISTRICT 2 SURVEY OFFICE (USE ONLY)

PERSONNEL \_\_\_\_\_

REFERENCE NO. 9 A

SHEET 17 OF 29

NOTES MOSER

DATE 9/10/09

ROUTE SR 18

H.C. GOLDBERG

WEATHER SUNNY

COUNTY HENRY

R.C. PIETKOWSKI

TEMP. 75°

TOWNSHIP PLEASANT

DWG BY NIESE PID NO PID

SECTION 2

T 3 N R 6 E

TYPE MONUMENT P.K./WASHER

ON SURFACE - ~~BELOW~~ ON

OFFSET  $\varnothing$  PAVEMENT 3.8' ~~LT~~ : RT

5.6' TO RT EDGE PAVEMENT

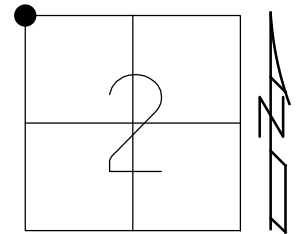
STATION: 208+27

HORIZ.DATUM: NAD83(2011)

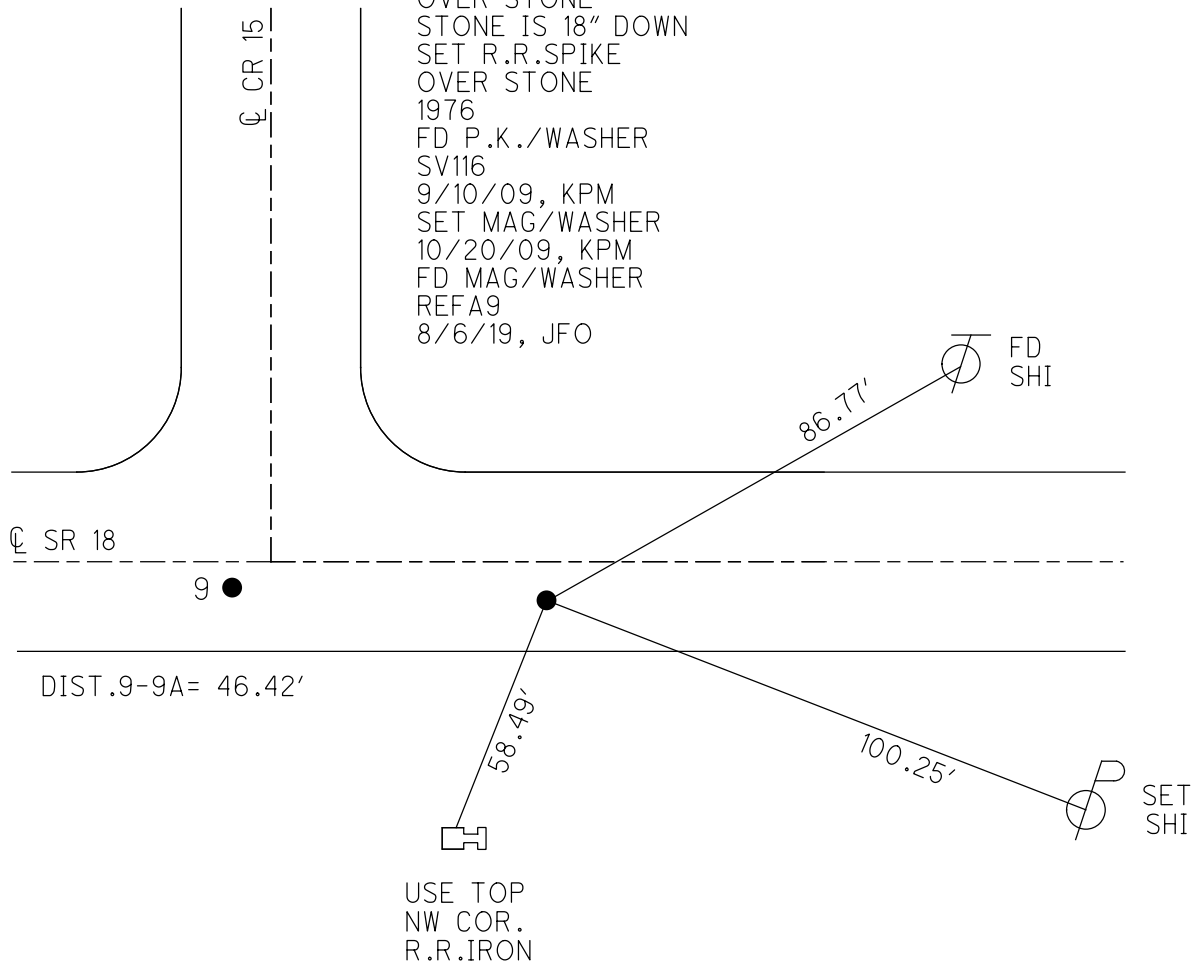
GEOID: 2012A

GRID: NORTHING: 582387.437

EASTING: 1514315.903



RECORD:  
 FD 5/8" IPIPE  
 OVER STONE  
 STONE IS 18" DOWN  
 SET R.R.SPIKE  
 OVER STONE  
 1976  
 FD P.K./WASHER  
 SV116  
 9/10/09, KPM  
 SET MAG/WASHER  
 10/20/09, KPM  
 FD MAG/WASHER  
 REFA9  
 8/6/19, JFO



O.D.O.T. DISTRICT 2 SURVEY OFFICE (USE ONLY)

PERSONNEL

REFERENCE NO. 10

SHEET 18 OF 29

NOTES MOSER DATE 9/10/09  
 H.C. GOLDBERG WEATHER SUNNY  
 R.C. PIETKOWSKI TEMP. 75°

ROUTE SR 18  
 COUNTY HENRY  
 TOWNSHIP FLATROCK  
 SECTION 35  
 T 4 N R 6 E

DWG BY NIESE PID NO PID

TYPE MONUMENT P.K./WASHER

ON SURFACE - ~~BELOW~~ ON

OFFSET 0 PAVEMENT 1.0' ~~±~~ : RT

9.2' TO RT EDGE PAVEMENT

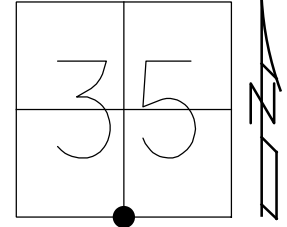
STATION: 234+12

HORZ.DATUM: NAD83(2011)

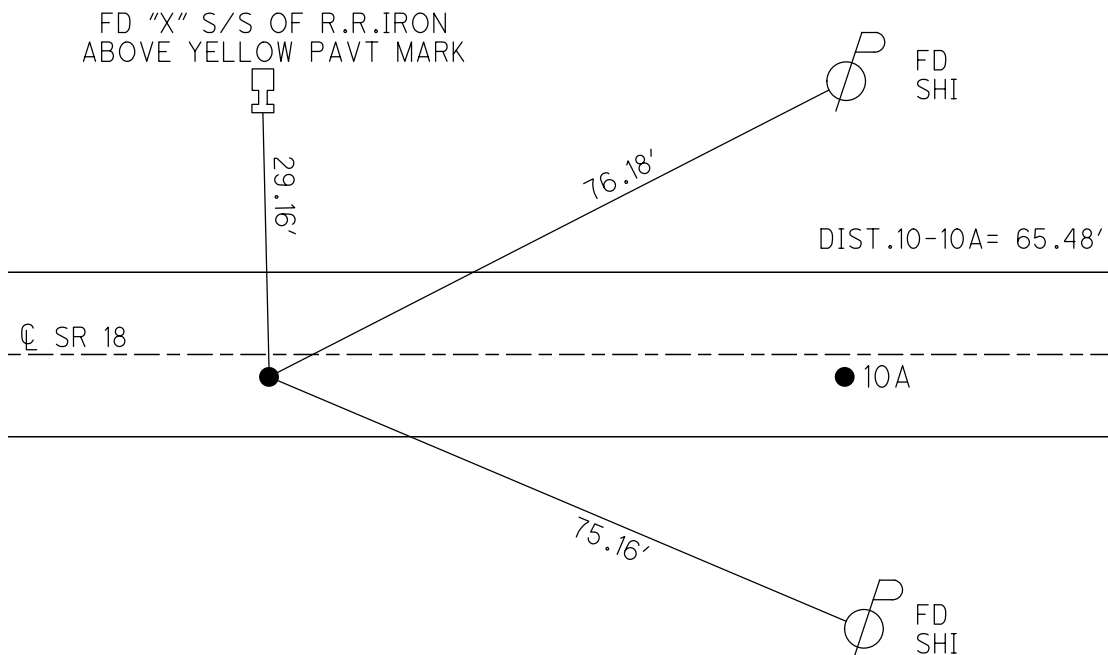
GEOID: 2012A

GRID: NORTHING: 582377.110

EASTING: 1516897.190



RECORD:  
 FD STONE 13" DOWN  
 SM.R.R.SPIKE NEAR SURFACE  
 5/8" REBAR ANGLED  
 OVER CENTER OF STONE  
 REPLACED REBAR AS FOUND  
 1976  
 FD P.K./WASHER  
 SV117  
 9/10/09, KPM  
 SET MAG/WASHER  
 10/20/09, KPM  
 FD MAG/WASHER  
 REF10  
 8/6/19, JFO



O.D.O.T. DISTRICT 2 SURVEY OFFICE (USE ONLY)

PERSONNEL

REFERENCE NO. 10 A

SHEET 19 OF 29

NOTES MOSE DATE 9/10/09

ROUTE SR 18

H.C. GOLDBERG WEATHER SUNNY

COUNTY HENRY

R.C. PIETKOWSKI TEMP. 75°

TOWNSHIP PLEASANT

SECTION 2

DWG BY NIESE PID NO PID

T 3 N R 6 E

TYPE MONUMENT P.K./WASHER

ON SURFACE - ~~BELOW~~ ON

OFFSET 0.8' ~~±~~ : RT

9.6' TO RT EDGE PAVEMENT

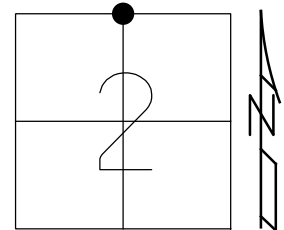
STATION: 234+78

HORZ.DATUM: NAD83(2011)

GEOID: 2012A

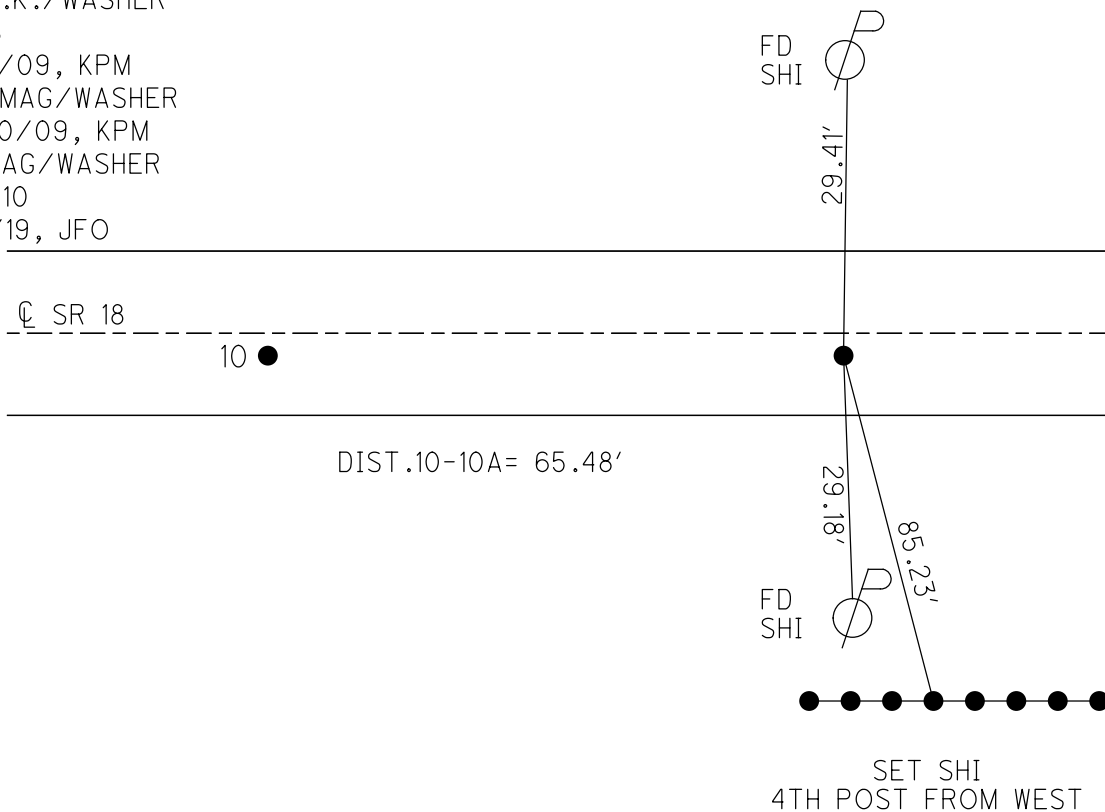
GRID: NORTHING: 582377.106

EASTING: 1516962.562



RECORD:

- FD 1 1/2" IPIPE
- 5 1/2" DOWN
- FD SM.R.R.SPIKE
- FD PIECES OF
- WOOD HUB ALONG PIPE
- SET SM.R.R.SPIKE
- FD P.K./WASHER
- SV118
- 9/10/09, KPM
- SET MAG/WASHER
- 10/20/09, KPM
- FD MAG/WASHER
- REFA10
- 8/6/19, JFO



O.D.O.T. DISTRICT 2 SURVEY OFFICE (USE ONLY)

PERSONNEL

REFERENCE NO. 10 B

SHEET 20 OF 29

NOTES MOSER

DATE 9/10/09

ROUTE SR 18

H.C. GOLDBERG

WEATHER SUNNY

COUNTY HENRY

R.C. PIETKOWSKI

TEMP. 75°

TOWNSHIP PLEASANT

SECTION 2

DWG BY NIESE PID NO PID

T 3 N R 6 E

TYPE MONUMENT MAG/WASHER

~~ON SURFACE~~ - BELOW 1.5"

OFFSET CL PAVEMENT ON ~~RT~~ : ~~RT~~

10.0' TO RT EDGE PAVEMENT

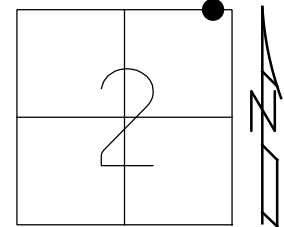
STATION: 255+89

HORZ. DATUM: NAD83(2011)

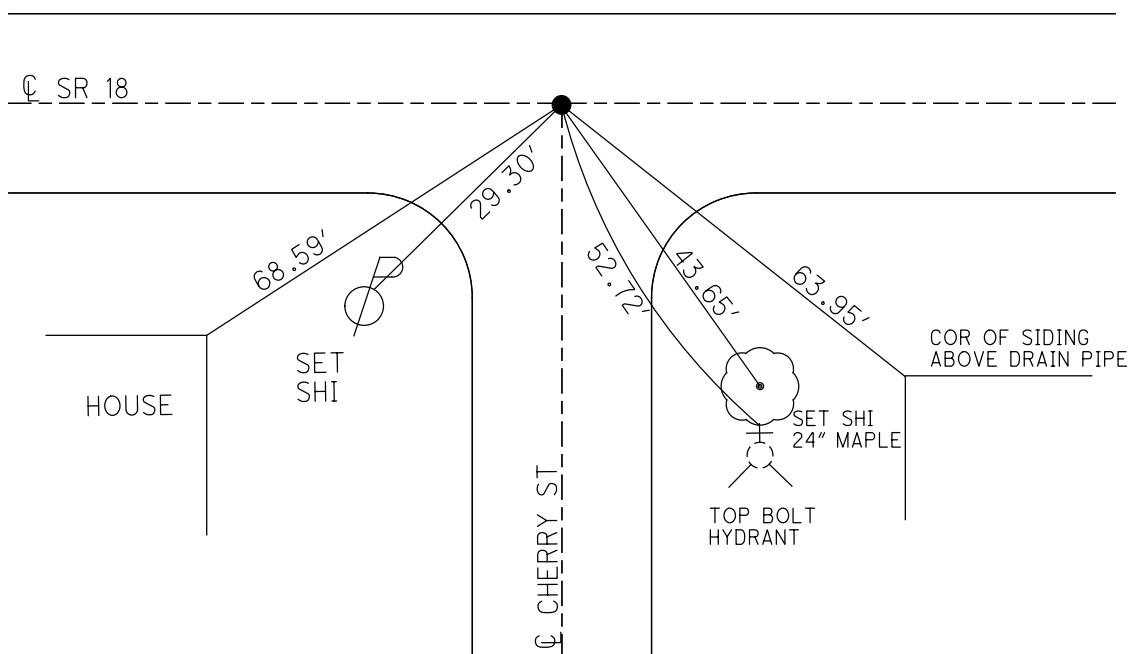
GEOID: 2012A

GRID: NORTHING: 582373.670

EASTING: 1519132.066



RECORD:  
 FD MAG/WASHER  
 9/10/09, KPM  
 SET MAG/WASHER  
 SV119  
 10/20/09, KPM  
 FD MAG/WASHER  
 REFB10  
 8/6/19, JFO





O.D.O.T. DISTRICT 2 SURVEY OFFICE (USE ONLY)

PERSONNEL

REFERENCE NO. 11

SHEET 21 OF 29

NOTES MOSER  
 H.C. GOLDBERG  
 R.C. PIETKOWSKI

DATE 9/10/09  
 WEATHER SUNNY  
 TEMP. 75°

ROUTE SR 18  
 COUNTY HENRY  
 TOWNSHIP FLATROCK  
 SECTION 36  
 T 4 N R 6 E

DWG BY NIESE PID NO PID

TYPE MONUMENT P.K./WASHER

ON SURFACE - ~~BELOW~~ ON

OFFSET CL PAVEMENT ON ~~LT~~ : ~~RT~~  
9.8' TO RT EDGE PAVEMENT

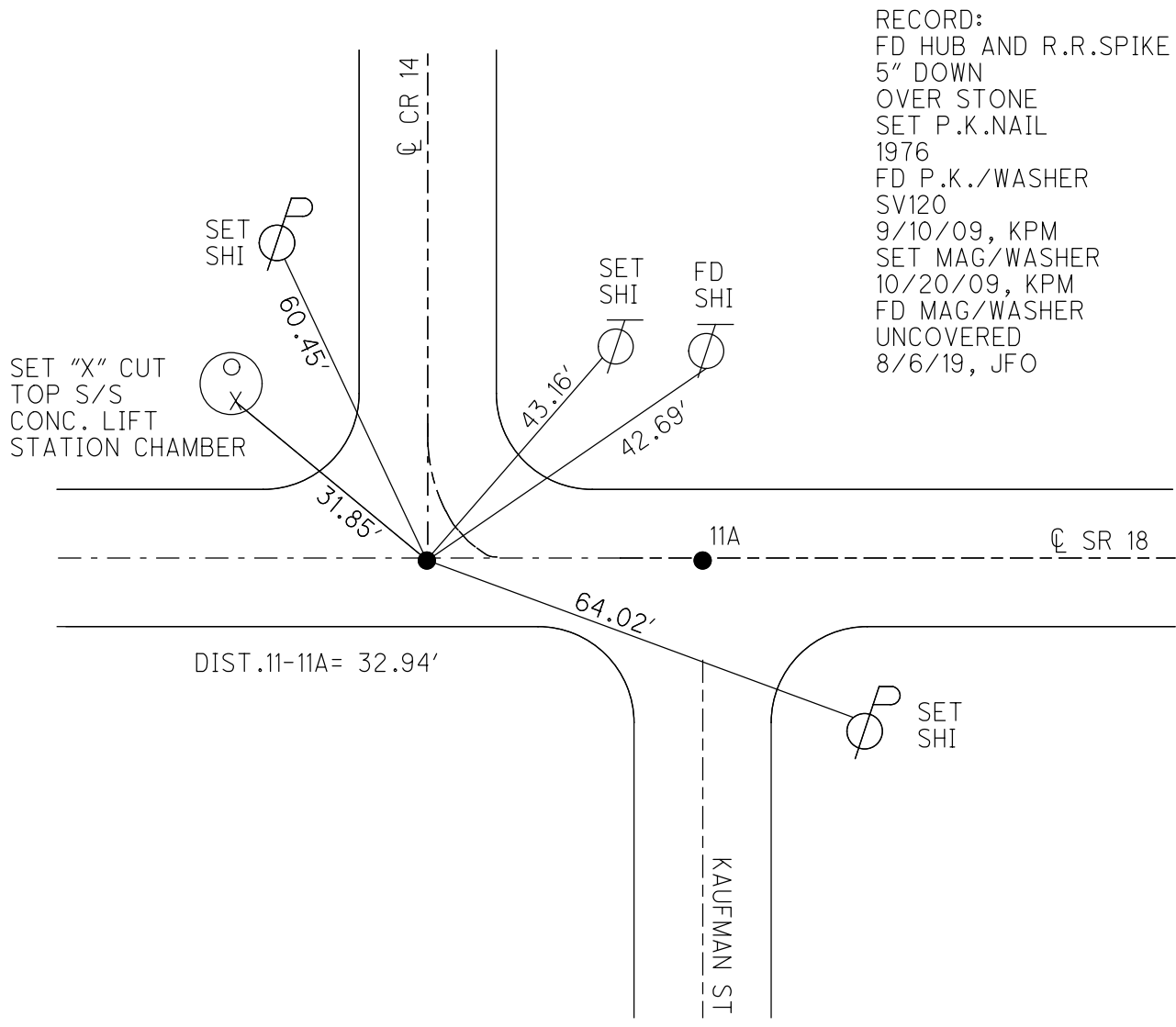
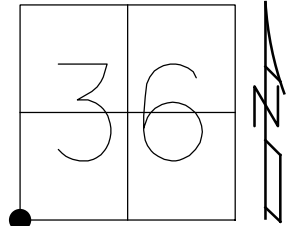
STATION: 260+96

HORZ.DATUM: NAD83(2011)

GEOID: 2012A

GRID: NORTHING: 582372.329

EASTING: 1519578.933



RECORD:  
 FD HUB AND R.R.SPIKE  
 5" DOWN  
 OVER STONE  
 SET P.K.NAIL  
 1976  
 FD P.K./WASHER  
 SV120  
 9/10/09, KPM  
 SET MAG/WASHER  
 10/20/09, KPM  
 FD MAG/WASHER  
 UNCOVERED  
 8/6/19, JFO

O.D.O.T. DISTRICT 2 SURVEY OFFICE (USE ONLY)

PERSONNEL

REFERENCE NO. 11 A

SHEET 22 OF 29

NOTES MOSE DATE 9/10/09

H.C. GOLDBERG WEATHER SUNNY

R.C. PIETKOWSKI TEMP. 75°

ROUTE SR 18

COUNTY HENRY

TOWNSHIP PLEASANT

SECTION 1

DWG BY NIESE PID NO PID

T 3 N R 6 E

TYPE MONUMENT P.K./WASHER

ON SURFACE - ~~BELOW~~ ON

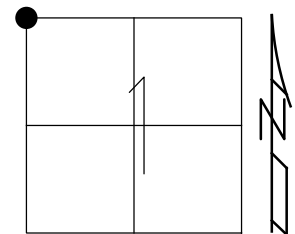
OFFSET 0.4' LT : ~~RT~~

9.8' TO LT EDGE PAVEMENT

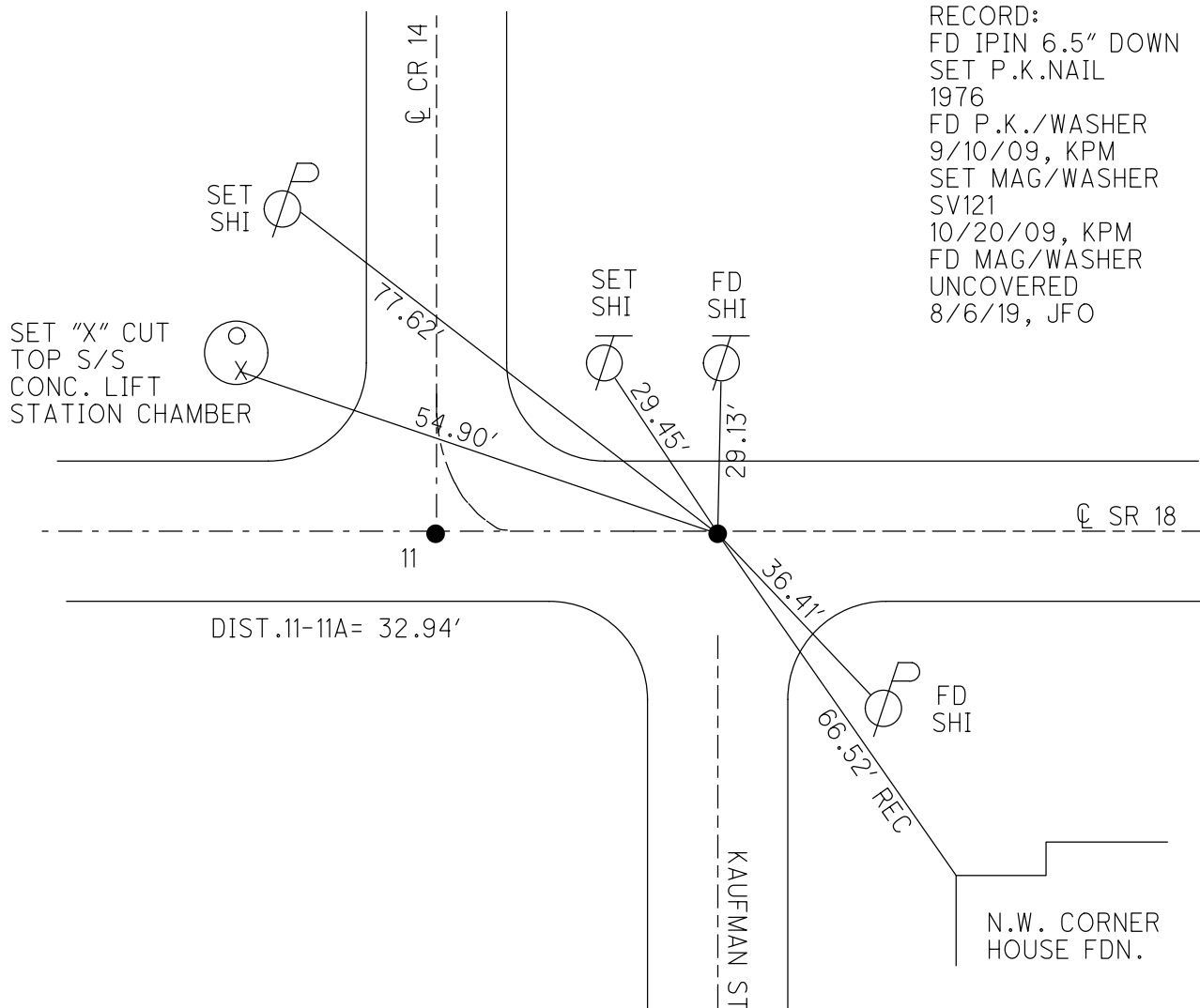
STATION: 261+29

HORZ. DATUM: NAD83(2011) GEOID: 2012A

GRID: NORTHING: 582372.870 EASTING: 1519611.857



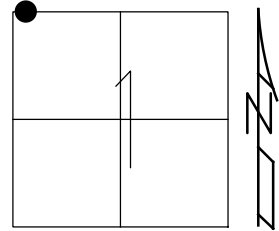
RECORD:  
 FD IPIN 6.5" DOWN  
 SET P.K.NAIL  
 1976  
 FD P.K./WASHER  
 9/10/09, KPM  
 SET MAG/WASHER  
 SV121  
 10/20/09, KPM  
 FD MAG/WASHER  
 UNCOVERED  
 8/6/19, JFO



O.D.O.T. DISTRICT 2 SURVEY OFFICE (USE ONLY)

PERSONNEL \_\_\_\_\_ REFERENCE NO. 11 B SHEET 23 OF 29  
 NOTES HELDMAN DATE 4/26/17 ROUTE SR 18  
 H.C. LEU WEATHER PTLY CLOUDY COUNTY HENRY  
 R.C. HELDMAN TEMP. 65° TOWNSHIP PLEASANT  
 DWG BY NIESE PID NO PID SECTION 1  
 T 3 N R 6 E

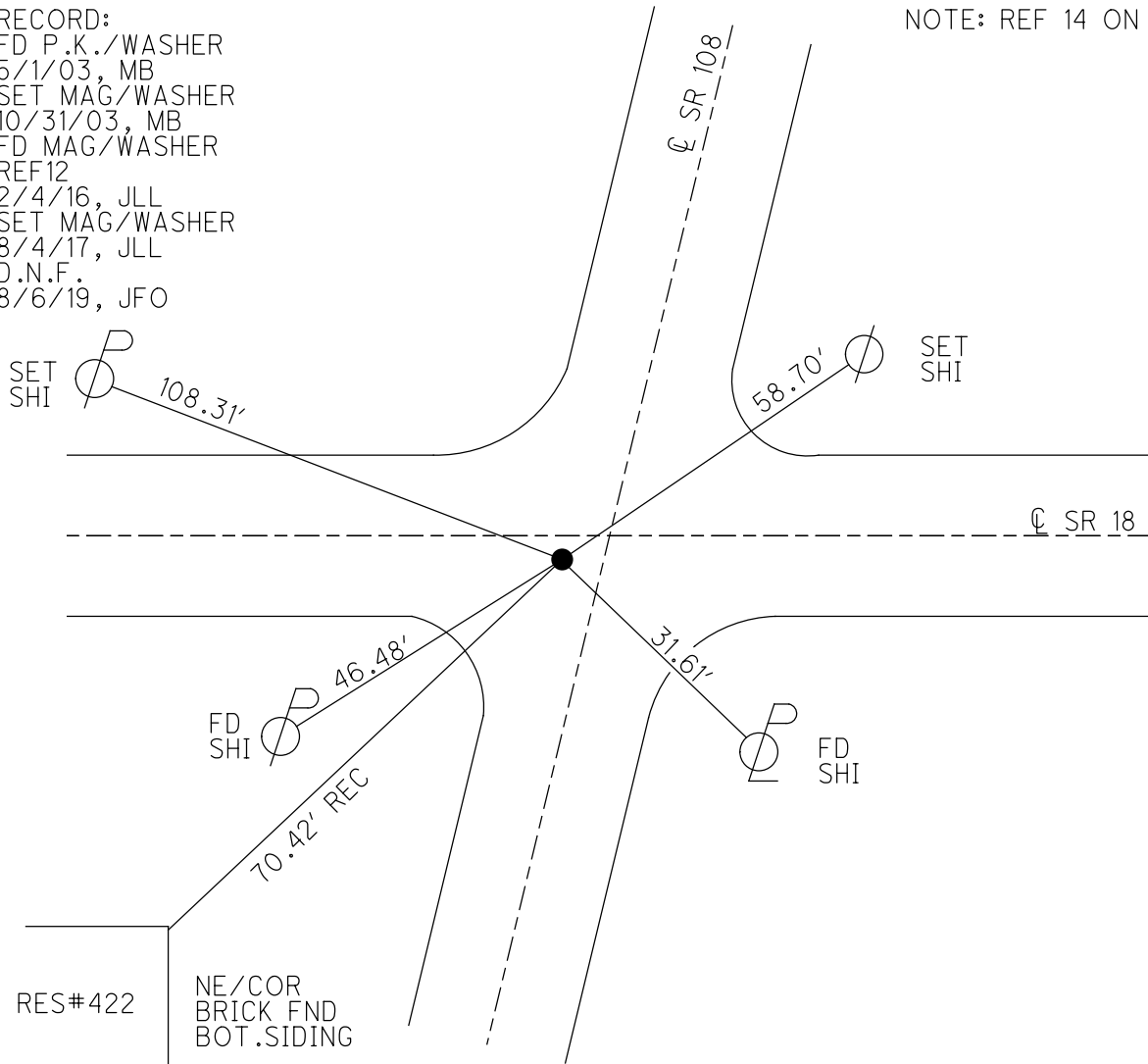
TYPE MONUMENT MAG NAIL  
 ON SURFACE - ~~BELOW~~ ON  
 OFFSET ☉ PAVEMENT 4.4' LT : ~~RT~~  
- TO - EDGE PAVEMENT 2.2' S OF ☉ W  
 STATION: 264+21



HORZ. DATUM: NAD83(2011) GEOID: 2012A  
 GRID: NORTHING: 582369.208 EASTING: 1519904.016

RECORD:  
 FD P.K./WASHER  
 5/1/03, MB  
 SET MAG/WASHER  
 10/31/03, MB  
 FD MAG/WASHER  
 REF12  
 2/4/16, JLL  
 SET MAG/WASHER  
 8/4/17, JLL  
 D.N.F.  
 8/6/19, JFO

NOTE: REF 14 ON SR 108



O.D.O.T. DISTRICT 2 SURVEY OFFICE (USE ONLY)

PERSONNEL

REFERENCE NO. 11 C

SHEET 24 OF 29

NOTES MOSER DATE 9/10/09  
 H.C. GOLDBERG WEATHER SUNNY  
 R.C. PIETKOWSKI TEMP. 75°

ROUTE SR 18  
 COUNTY HENRY  
 TOWNSHIP PLEASANT  
 SECTION 1

DWG BY NIESE PID NO PID

T 3 N R 6 E

TYPE MONUMENT SM.R.R.SPIKE

ON SURFACE - ~~BELOW~~ ON

OFFSET  $\varnothing$  PAVEMENT 3.3' ~~±~~ : RT

8.1' TO RT EDGE PAVEMENT

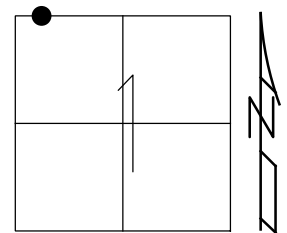
STATION: 267+43

HORZ.DATUM: NAD83(2011)

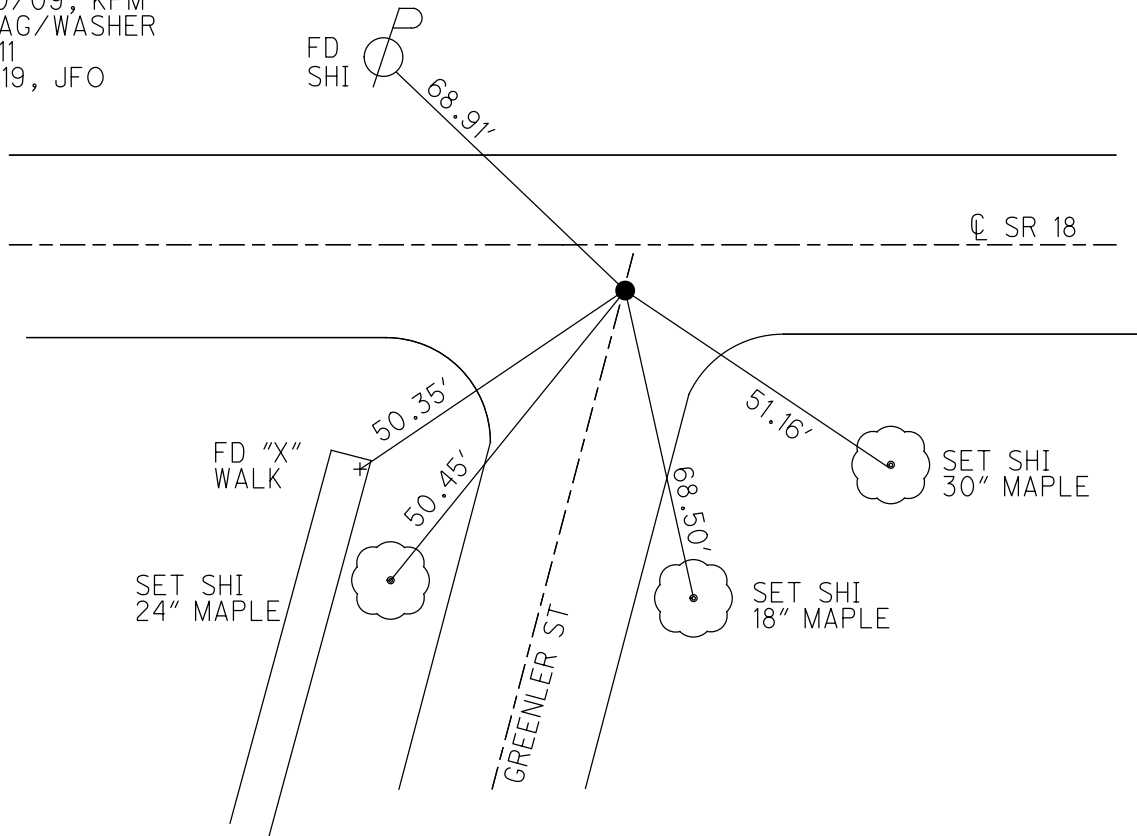
GEOID: 2012A

GRID: NORTHING: 582364.878

EASTING: 1520256.704



RECORD:  
 FD SM.R.R.SPIKE  
 SV123  
 9/10/09, KPM  
 SET MAG/WASHER  
 10/20/09, KPM  
 FD MAG/WASHER  
 REFC11  
 8/6/19, JFO



O.D.O.T. DISTRICT 2 SURVEY OFFICE (USE ONLY)

PERSONNEL

REFERENCE NO. 11 D

SHEET 25 OF 29

NOTES MOSER

DATE 9/10/09

ROUTE SR 18

H.C. GOLDBERG

WEATHER SUNNY

COUNTY HENRY

R.C. PIETKOWSKI

TEMP. 75°

TOWNSHIP PLEASANT

SECTION 1

DWG BY NIESE PID NO PID

T 3 N R 4 E

TYPE MONUMENT P.K./WASHER

ON SURFACE - ~~BELOW~~ ON

OFFSET CL PAVEMENT 4.0' ~~±~~ : RT

14.6' TO LT EDGE PAVEMENT

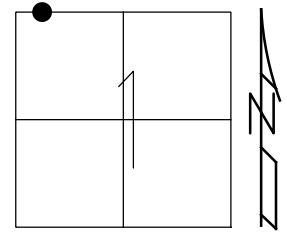
STATION: 270+96 (SV124)

HORIZ.DATUM: NAD83(2011)

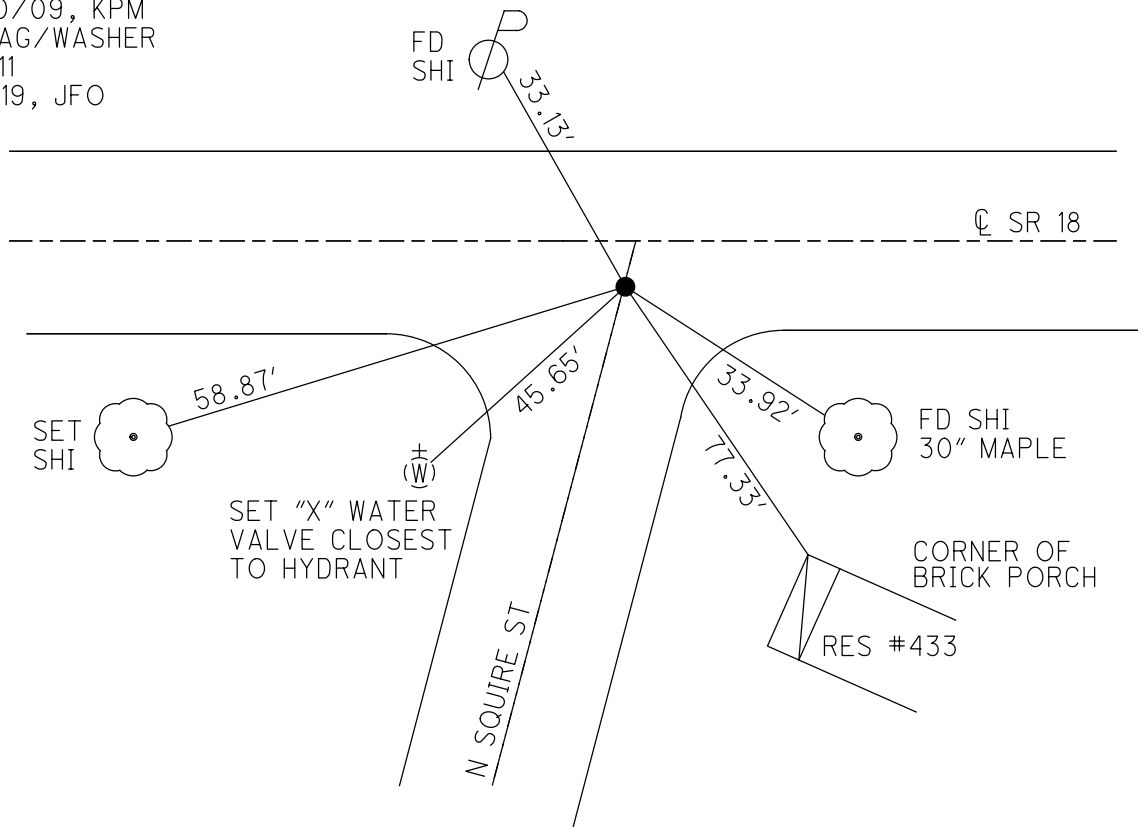
GEOID: 2012A

GRID: NORTHING: 582360.516

EASTING: 1520609.617



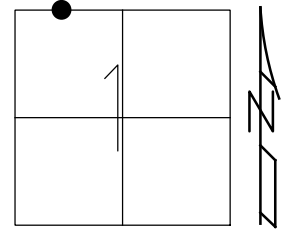
RECORD:  
 FD P.K.NAIL  
 SV124  
 9/10/09, KPM  
 SET MAG/WASHER  
 10/20/09, KPM  
 FD MAG/WASHER  
 REF D11  
 8/6/19, JFO



O.D.O.T. DISTRICT 2 SURVEY OFFICE (USE ONLY)

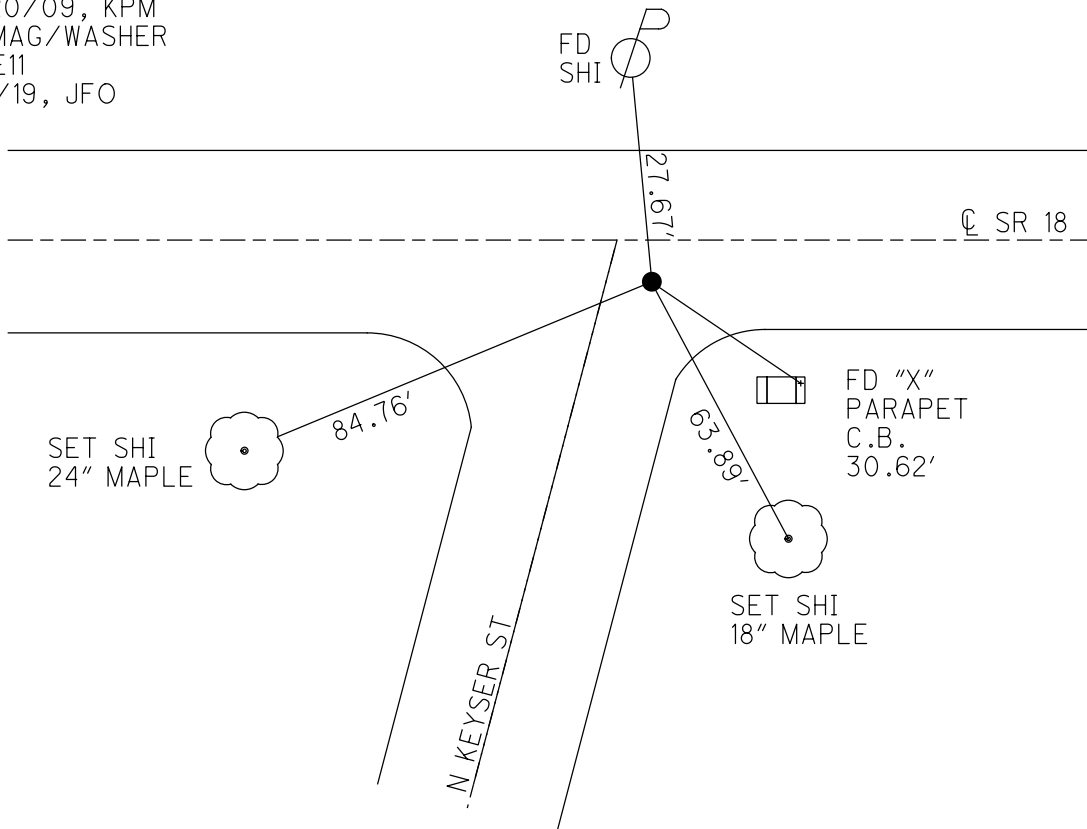
PERSONNEL \_\_\_\_\_ REFERENCE NO. 11 E SHEET 26 OF 29  
 NOTES MOSER DATE 9/10/09 ROUTE SR 18  
 H.C. GOLDBERG WEATHER SUNNY COUNTY HENRY  
 R.C. PIETKOWSKI TEMP. 75° TOWNSHIP PLEASANT  
 DWG BY NIESE PID NO PID SECTION 1  
 T 3 N R 6 E

TYPE MONUMENT SMALL NAIL  
 ON SURFACE - ~~BELOW~~ ON  
 OFFSET CL PAVEMENT 4.9' ~~±~~ : RT  
15.2' TO LT EDGE PAVEMENT  
 STATION: 274+66



HORZ.DATUM: NAD83(2011) GEOID: 2012A  
 GRID: NORTHING: 582355.888 EASTING: 1520979.321

RECORD:  
 FD SMALL NAIL  
 SV125  
 9/10/09, KPM  
 SET MAG/WASHER  
 10/20/09, KPM  
 FD MAG/WASHER  
 REFE11  
 8/6/19, JFO



O.D.O.T. DISTRICT 2 SURVEY OFFICE (USE ONLY)

PERSONNEL

REFERENCE NO. 11 F

SHEET 27 OF 29

NOTES MOSE  
 H.C. GOLDBERG  
 R.C. PIETKOWSKI

DATE 9/10/09  
 WEATHER SUNNY  
 TEMP. 75°

ROUTE SR 18  
 COUNTY HENRY  
 TOWNSHIP PLEASANT  
 SECTION 1

DWG BY NIESE PID NO PID

T 3 N R 6 E

TYPE MONUMENT P.K.NAIL

ON SURFACE - ~~BELOW~~ ON

OFFSET CL PAVEMENT 2.0' ~~±~~ : RT

7.4' TO RT EDGE PAVEMENT

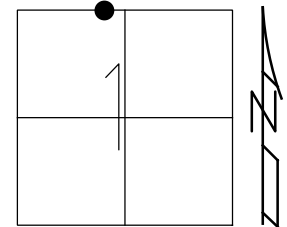
STATION: 287+00

HORZ.DATUM: NAD83(2011)

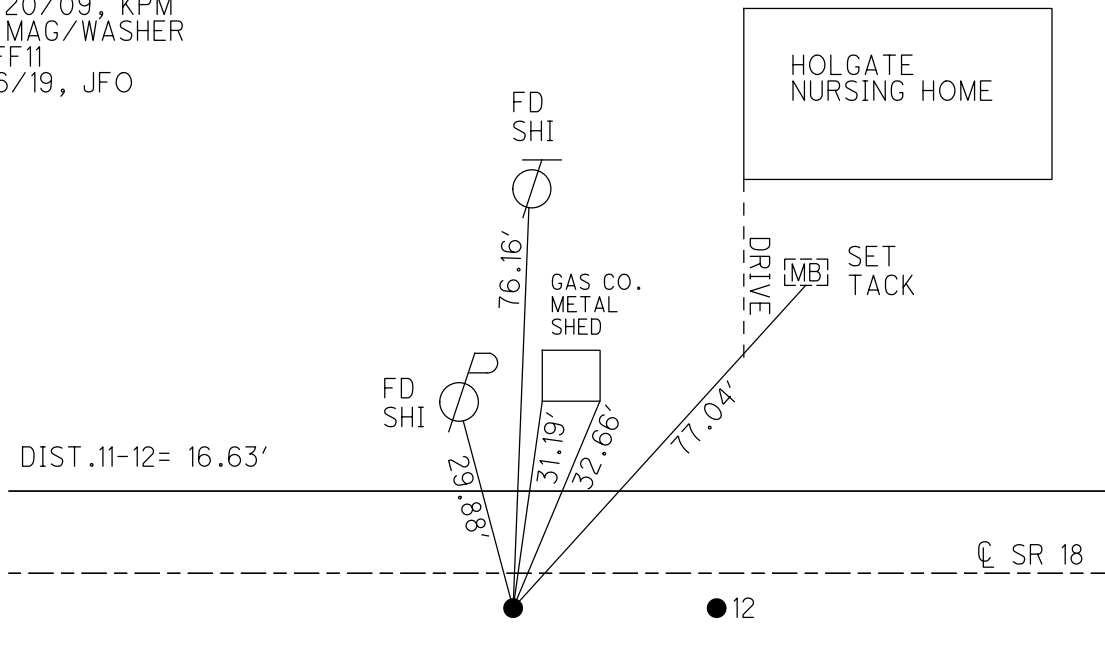
GEOID: 2012A

GRID: NORTHING: 582341.033

EASTING: 1522213.726



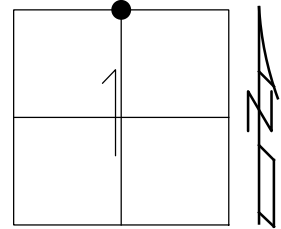
RECORD:  
 FD P.K.NAIL  
 SV126  
 9/10/09, KPM  
 SET MAG/WASHER  
 10/20/09, KPM  
 FD MAG/WASHER  
 REFF11  
 8/6/19, JFO



O.D.O.T. DISTRICT 2 SURVEY OFFICE (USE ONLY)

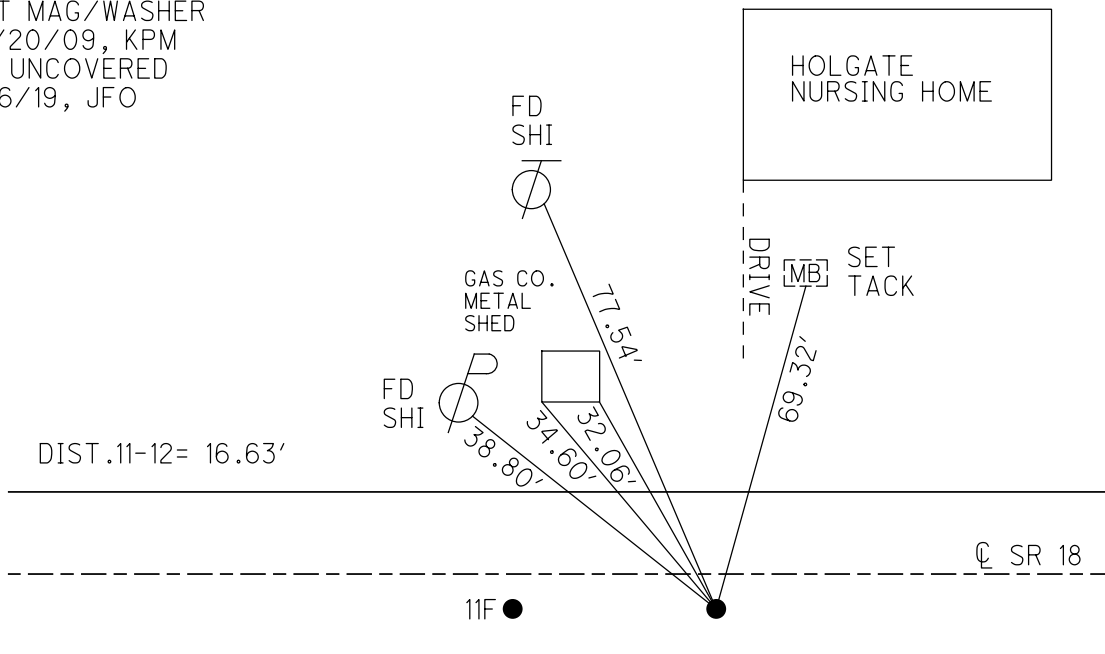
PERSONNEL \_\_\_\_\_ REFERENCE NO. 12 SHEET 28 OF 29  
 NOTES MOSER DATE 9/10/09 ROUTE SR 18  
 H.C. GOLDBERG WEATHER SUNNY COUNTY HENRY  
 R.C. PIETKOWSKI TEMP. 75° TOWNSHIP PLEASANT  
 DWG BY NIESE PID NO PID SECTION 1  
 T 3 N R 6 E

TYPE MONUMENT P.K.NAIL  
 ON SURFACE - ~~BELOW~~ ON \_\_\_\_\_  
 OFFSET  $\odot$  PAVEMENT 3.0' ~~±~~ : RT  
7.6' TO RT EDGE PAVEMENT  
 STATION: 287+16



HORZ.DATUM: NAD83(2011) GEOID: 2012A  
 GRID: NORTHING: 582340.530 EASTING: 1522213.726

RECORD:  
 FD P.K.NAIL  
 SV127  
 9/10/09, KPM  
 SET MAG/WASHER  
 10/20/09, KPM  
 FD UNCOVERED  
 8/6/19, JFO





O.D.O.T. DISTRICT 2 SURVEY OFFICE (USE ONLY)

PERSONNEL

REFERENCE NO. 12 A

SHEET 29 OF 29

NOTES MOSER

DATE 9/10/09

ROUTE SR 18

H.C. GOLDBERG

WEATHER SUNNY

COUNTY HENRY

R.C. PIETKOWSKI

TEMP. 75°

TOWNSHIP PLEASANT

DWG BY NIESE PID NO PID

SECTION 1

T 3 N R 6 E

TYPE MONUMENT P.K.NAIL

ON SURFACE - ~~BELOW~~ ON

OFFSET  $\text{C}$  PAVEMENT 2.5' ~~RT~~ : RT

6.6' TO RT EDGE PAVEMENT

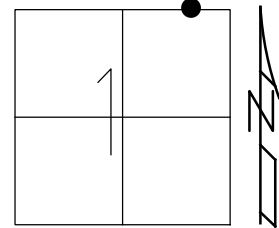
STATION: 300+26

HORZ.DATUM: NAD83(2011)

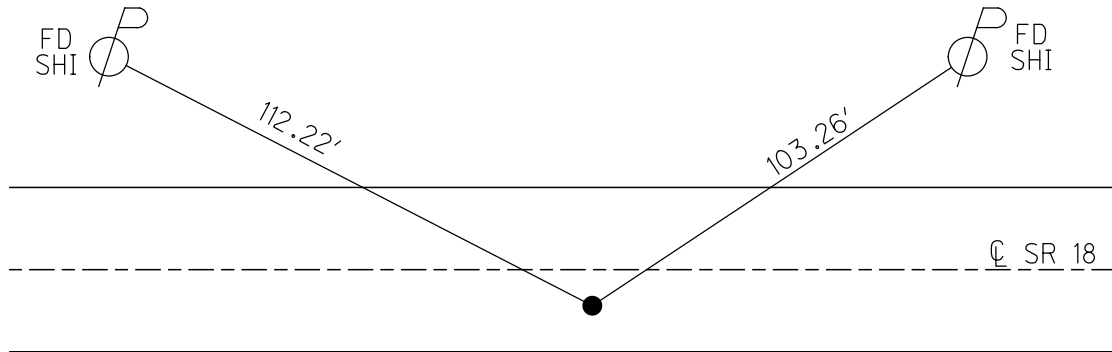
GEOID: 2012A

GRID: NORTHING: 582326.327

EASTING: 1523539.620



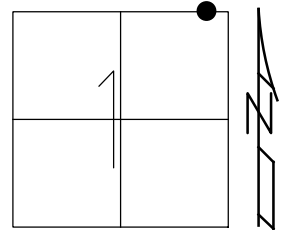
RECORD:  
 SET MAG/WASHER  
 2/24/09, KJM  
 FD P.K.NAIL  
 9/10/09, KPM  
 FD MAG/WASHER  
 REFA12  
 6/17/16, JMR  
 FD LG.R.R.SPIKE  
 3 1/2" DOWN  
 NEWREFA12  
 11/13/17  
 8/6/19, JFO



O.D.O.T. DISTRICT 2 SURVEY OFFICE (USE ONLY)

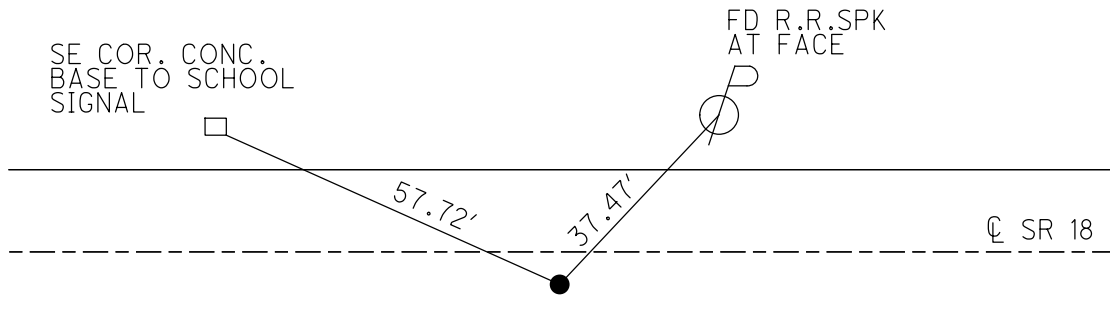
PERSONNEL \_\_\_\_\_ REFERENCE NO. 12 B SHEET 4 OF 31  
 NOTES NUHFER DATE 6/26/08 ROUTE SR 18  
 H.C. MOSER WEATHER CLEAR COUNTY HENRY  
 R.C. NUHFER TEMP. 83° TOWNSHIP PLEASANT  
 DWG BY NIESE PID NO PID SECTION 1  
 T 3 N R 6 E

TYPE MONUMENT MAG NAIL  
 ON SURFACE - ~~BELOW~~ ON  
 OFFSET 7.2' TO RT PAVEMENT 2.8' ET : RT  
7.2' TO RT EDGE PAVEMENT  
 STATION: 307+85



HORIZ.DATUM: NAD83(2011) GEOID: 2012A  
 GRID: NORTHING: 582318.245 EASTING: 1524298.479

RECORD:  
 FD MAG NAIL  
 POSSIBLE NEW CORPLINE  
 TO THE S. FOR SCHOOL  
 1/10/07, SAH  
 REFA13  
 6/27/08, KPM  
 SET MAG/WASHER  
 REFB12  
 6/17/16, JMR  
 UNCOVERED  
 11/13/17, JFO  
 FD MAG/WASHER  
 8/6/19, JFO



O.D.O.T. DISTRICT 2 SURVEY OFFICE (USE ONLY)

PERSONNEL

REFERENCE NO. 13

SHEET 5 OF 31

NOTES NUHFER

DATE 6/26/08

ROUTE SR 18

H.C. MOSER

WEATHER CLEAR

COUNTY HENRY

R.C. NUHFER

TEMP. 83°

TOWNSHIP PLEASANT

SECTION 1

DWG BY NIESE PID NO PID

T 3 N R 6 E

TYPE MONUMENT SM.R.R.SPIKE

ON SURFACE - ~~BELOW~~ ON

OFFSET CL PAVEMENT 3.2' ~~RT~~ : RT

6.6' TO RT EDGE PAVEMENT

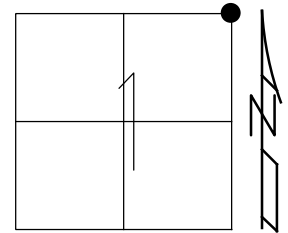
STATION: 313+46

HORIZ.DATUM: NAD83(2011)

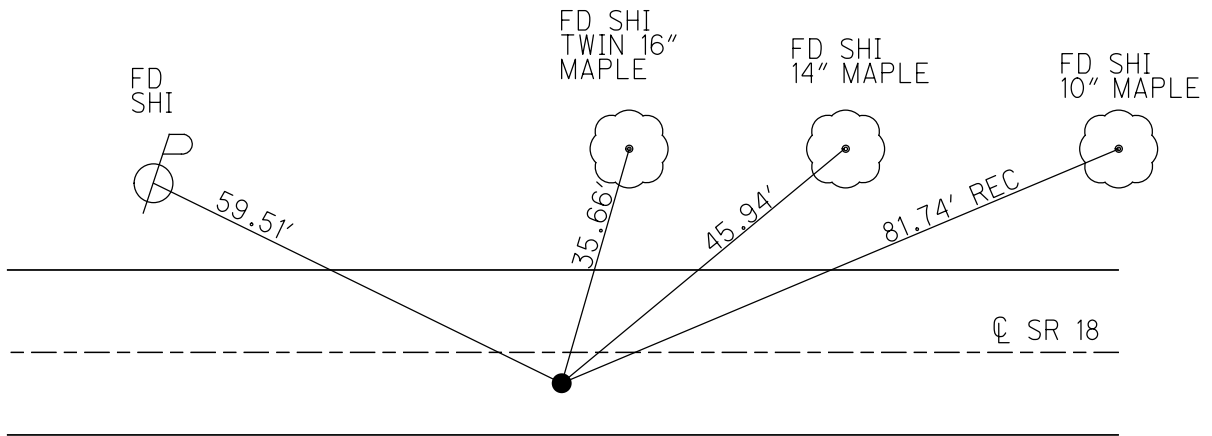
GEOID: 2012A

GRID: NORTHING: 582312.166

EASTING: 1524849.178



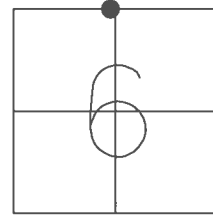
RECORD:  
FD SM.R.R.SPIKE  
1/10/07, SAH  
REF13  
6/27/08, KPM  
FD MAG/WASHER  
REF13  
6/17/16, JMR  
8/6/19, JFO



O.D.O.T. DISTRICT 2 SURVEY OFFICE (USE ONLY)

PERSONNEL	REFERENCE NO.	<u>14</u>	SHEET	<u>6</u>	OF	<u>31</u>
NOTES	<u>NUHFER</u>	DATE	<u>6/26/08</u>	ROUTE	<u>SR 18</u>	
H.C.	<u>MOSER</u>	WEATHER	<u>CLEAR</u>	COUNTY	<u>HENRY</u>	
R.C.	<u>NUHFER</u>	TEMP.	<u>83°</u>	TOWNSHIP	<u>MARION</u>	
				SECTION	<u>6</u>	
				T	<u>3</u>	R
				N		E

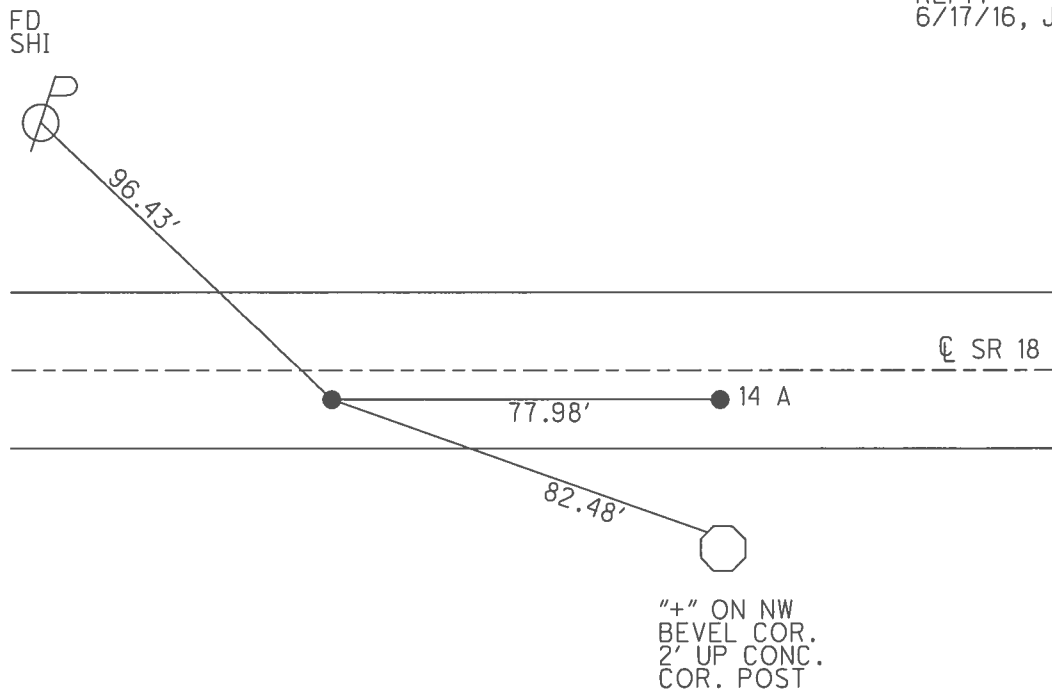
TYPE MONUMENT P.K./WASHER  
 ON SURFACE - ~~BELOW~~ ON  
~~LEFT~~ - CL PAV'T - RIGHT 3.6'  
5.7' TO RT EDGE PAVEMENT  
 S.L.M. 339+90



GRID: NORTHING: 582268.663 EASTING: 1527501.154

NOTE: MONROE TWP  
 SEC 31 S1/4 POST

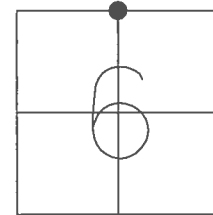
RECORD:  
 FD P.K./WASHER  
 1/10/07, SAH  
 REF14  
 6/27/08, KPM  
 FD MAG/WASHER  
 REF14  
 6/17/16, JMR



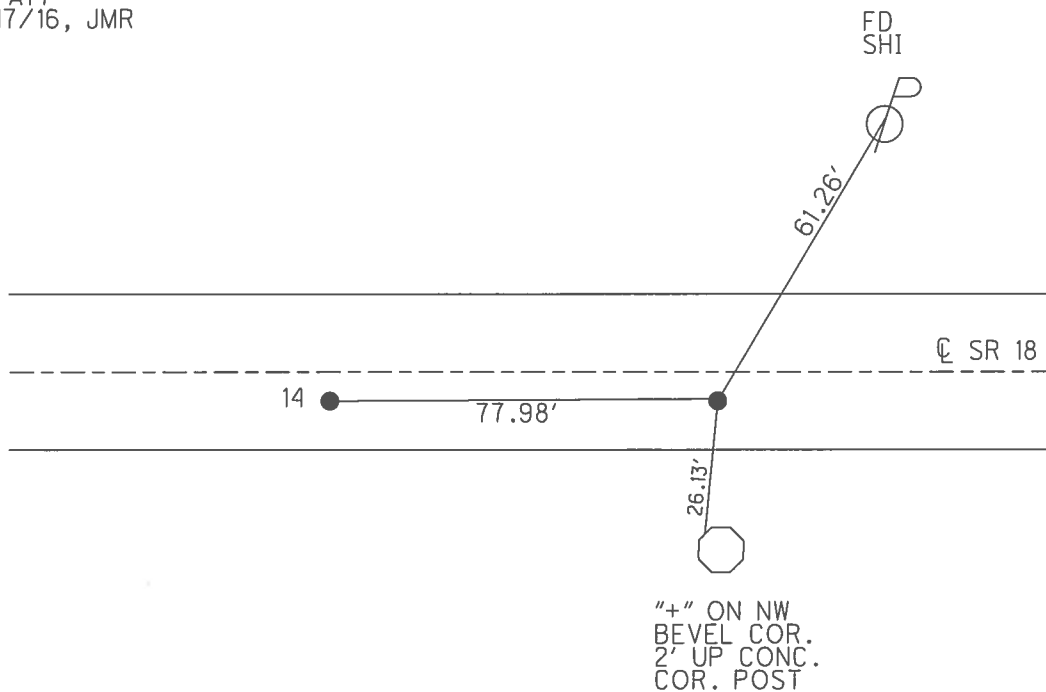
O.D.O.T. DISTRICT 2 SURVEY OFFICE (USE ONLY)

PERSONNEL	REFERENCE NO.	14 A	SHEET	7	OF	31
NOTES	NUHFER	DATE	6/26/08	ROUTE	SR 18	
H.C.	MOSER	WEATHER	CLEAR	COUNTY	HENRY	
R.C.	NUHFER	TEMP.	83°	TOWNSHIP	MARION	
				SECTION	6	
				T	3	N
				R	7	E

TYPE MONUMENT      P.K./WASHER       
 ON SURFACE - ~~BELOW~~      ON       
~~LEFT~~ -      C PAV'T - RIGHT      3.6'  
     5.7' TO RT EDGE PAVEMENT  
 S.L.M.      340+68  
 GRID: NORTHING 582267.631 EASTING: 1527579.136



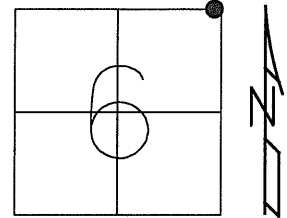
RECORD:  
 FD P.K./WASHER  
 1/10/07, SAH  
 REFA14  
 6/27/08, KPM  
 FD MAG/WASHER  
 REFA14  
 6/17/16, JMR



O.D.O.T. DISTRICT 2 SURVEY OFFICE (USE ONLY)

PERSONNEL	REFERENCE NO.	15	SHEET	8	OF	31
NOTES	DATE	6/26/08	ROUTE	SR 18		
H.C.	WEATHER	CLEAR	COUNTY	HENRY		
R.C.	TEMP.	83°	TOWNSHIP	MARION		
			SECTION	6		
			T	3	N	R
					E	

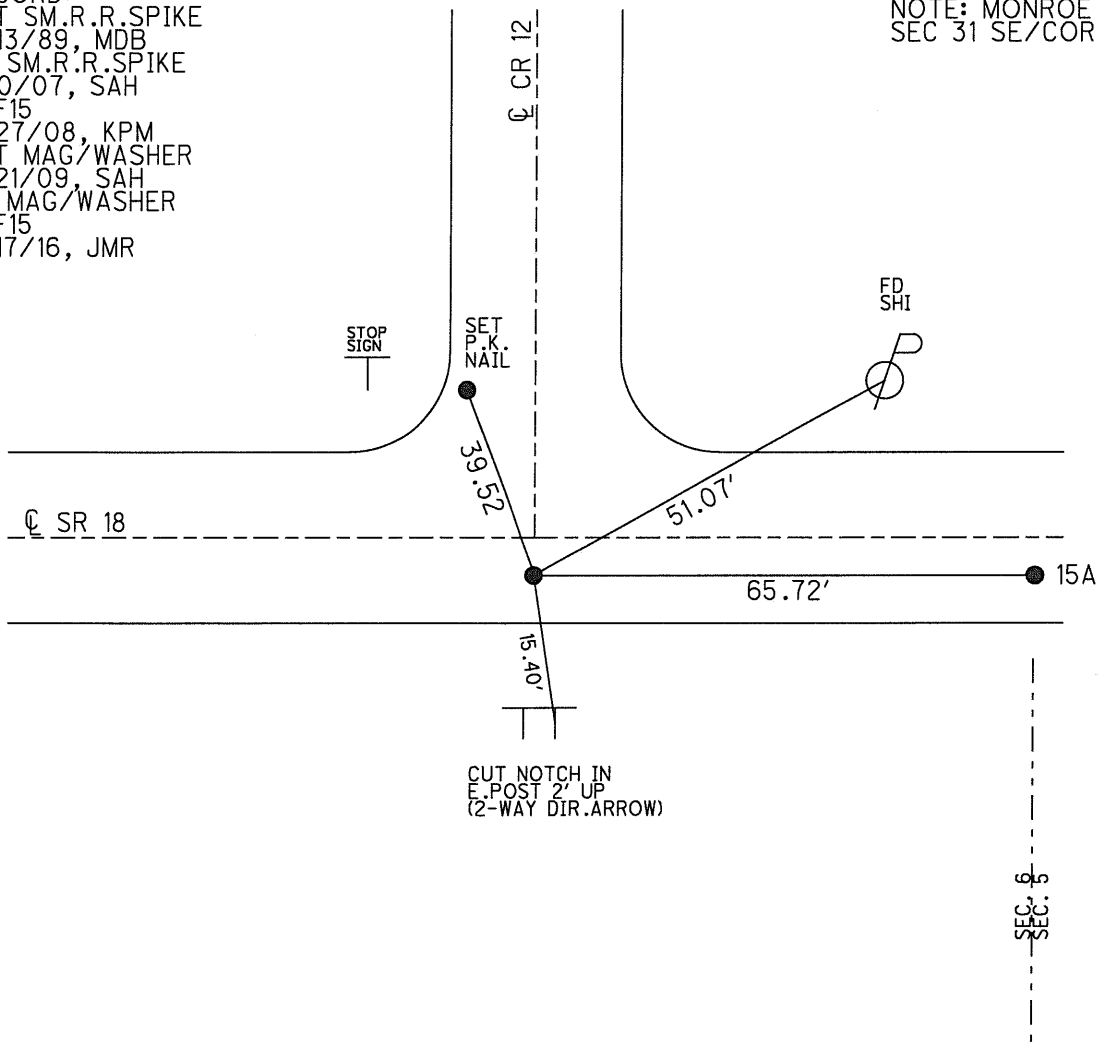
TYPE MONUMENT SM.R.R.SPIKE  
 ON SURFACE - ~~BELOW~~ ON \_\_\_\_\_  
~~LEFT~~ - CL PAV'T - RIGHT 1.7'  
7.7' TO RT EDGE PAVEMENT  
 S.L.M. 366+66



GRID: NORTHING: 582235.933    EASTING: 1530176.965

RECORD:  
 SET SM.R.R.SPIKE  
 6/13/89, MDB  
 FD SM.R.R.SPIKE  
 1/10/07, SAH  
 REF 15  
 6/27/08, KPM  
 SET MAG/WASHER  
 5/21/09, SAH  
 FD MAG/WASHER  
 REF 15  
 6/17/16, JMR

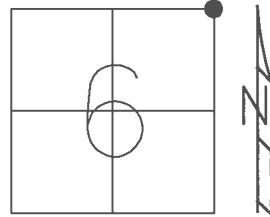
NOTE: MONROE TWP  
 SEC 31 SE/COR



O.D.O.T. DISTRICT 2 SURVEY OFFICE (USE ONLY)

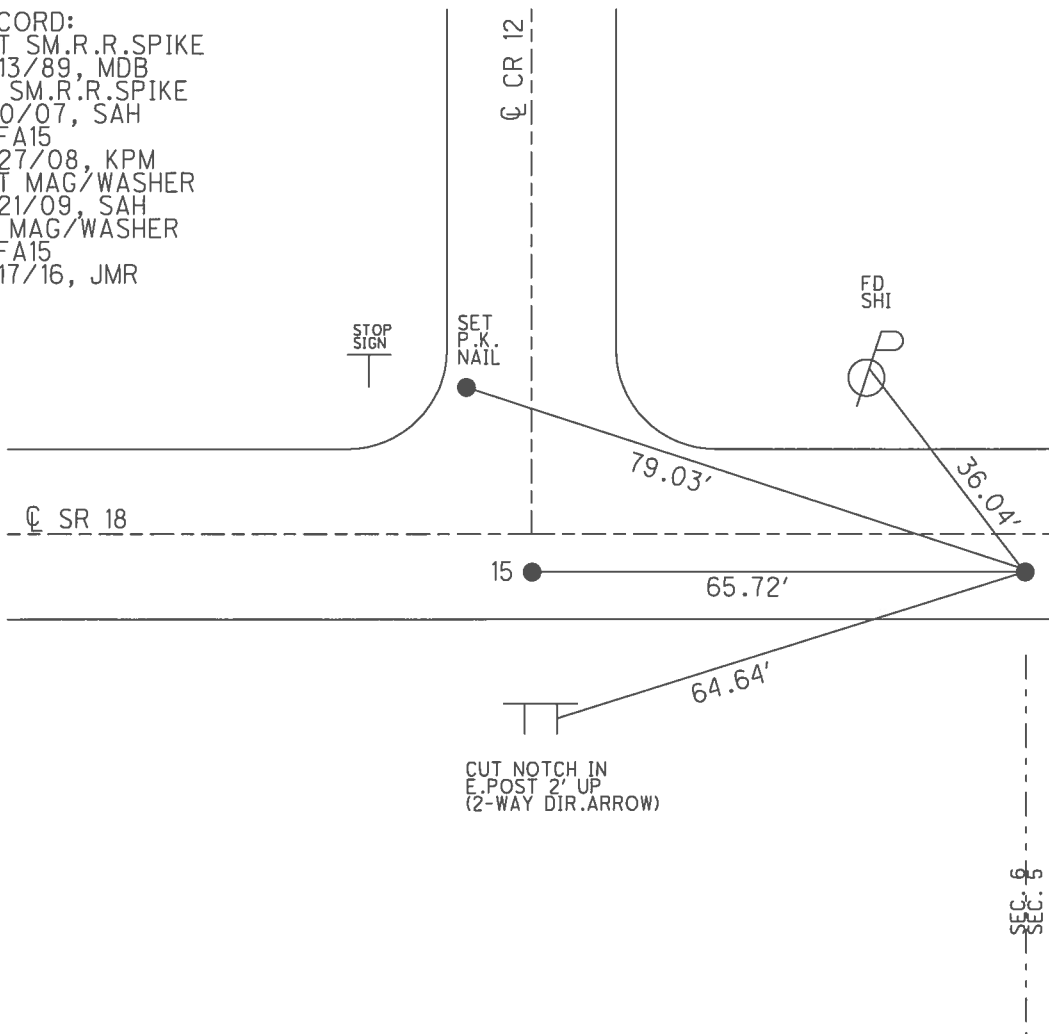
PERSONNEL \_\_\_\_\_ REFERENCE NO. 15 A SHEET 9 OF 31  
 NOTES NUHFER DATE 6/26/08 ROUTE SR 18  
 H.C. MOSER WEATHER CLEAR COUNTY HENRY  
 R.C. NUHFER TEMP. 85° TOWNSHIP MARION  
 \_\_\_\_\_ SECTION 6  
 \_\_\_\_\_ T 3 N R 7 E

TYPE MONUMENT SM.R.R.SPIKE  
 ON SURFACE - ~~BELOW~~ ON \_\_\_\_\_  
~~LEFT~~ - CL PAV'T - RIGHT 1.7'  
7.7' TO RT EDGE PAVEMENT  
 S.L.M. 367+27



GRID: NORTHING: 582234.958 EASTING: 1530242.715

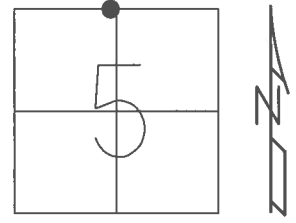
RECORD:  
 SET SM.R.R.SPIKE  
 6/13/89, MDB  
 FD SM.R.R.SPIKE  
 1/10/07, SAH  
 REFA15  
 6/27/08, KPM  
 SET MAG/WASHER  
 5/21/09, SAH  
 FD MAG/WASHER  
 REFA15  
 6/17/16, JMR



O.D.O.T. DISTRICT 2 SURVEY OFFICE (USE ONLY)

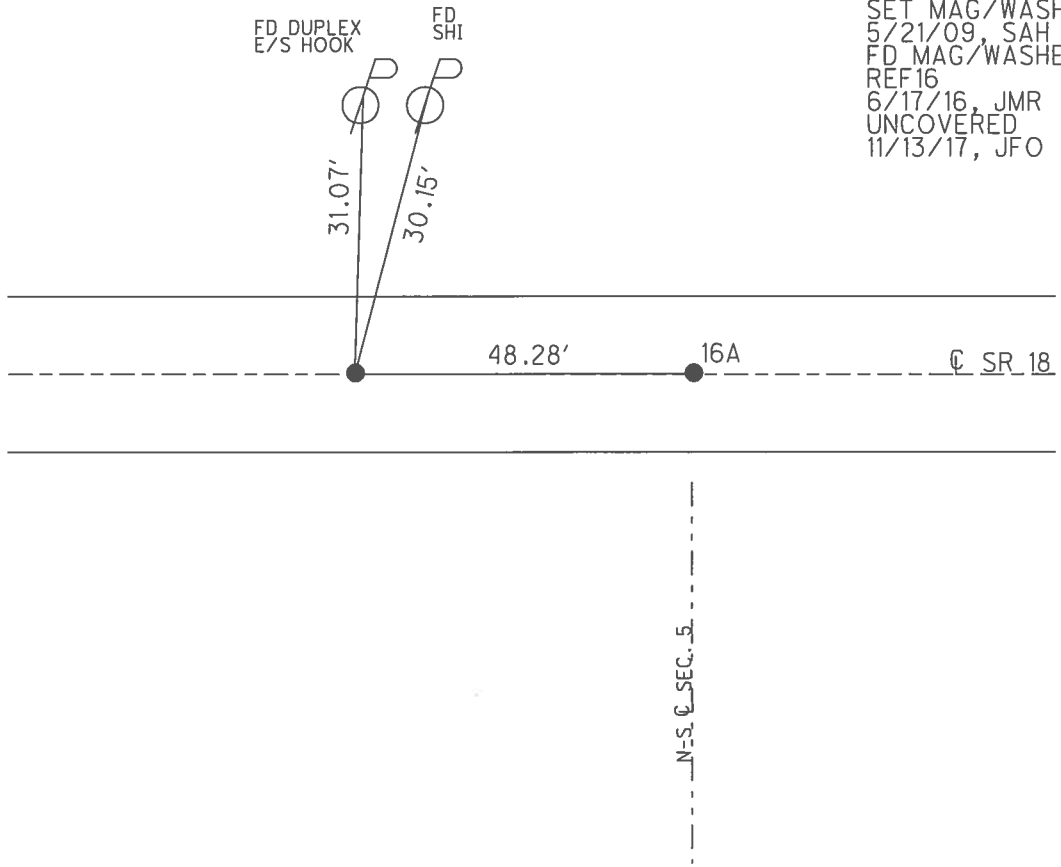
PERSONNEL	REFERENCE NO.	16	SHEET	10	OF	31
NOTES	NUHFER	DATE	6/26/08	ROUTE	SR 18	
H.C.	MOSER	WEATHER	SUNNY	COUNTY	HENRY	
R.C.	NUHFER	TEMP.	85°	TOWNSHIP	MARION	
				SECTION	5	
				T	3 N R 7 E	

TYPE MONUMENT P.K./WASHER  
 ON SURFACE - ~~BELOW~~ ON \_\_\_\_\_  
~~LEFT~~ - ☉ PAV'T - RIGHT 2.2'  
7.4' TO RT EDGE PAVEMENT  
 S.L.M. 392+88  
 GRID: NORTHING: 582197.581 EASTING: 1532795.821



NOTE: MONROE TWP  
 SEC 32 S<sup>1</sup>/<sub>4</sub>POST

RECORD:  
 SET SM.R.R.SPIKE  
 6/13/89, MDB  
 FD P.K./WASHER  
 1/10/07, SAH  
 REF16  
 6/27/08, KPM  
 SET MAG/WASHER  
 5/21/09, SAH  
 FD MAG/WASHER  
 REF16  
 6/17/16, JMR  
 UNCOVERED  
 11/13/17, JFO

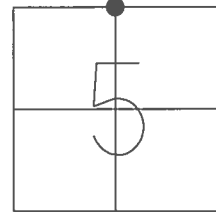




O.D.O.T. DISTRICT 2 SURVEY OFFICE (USE ONLY)

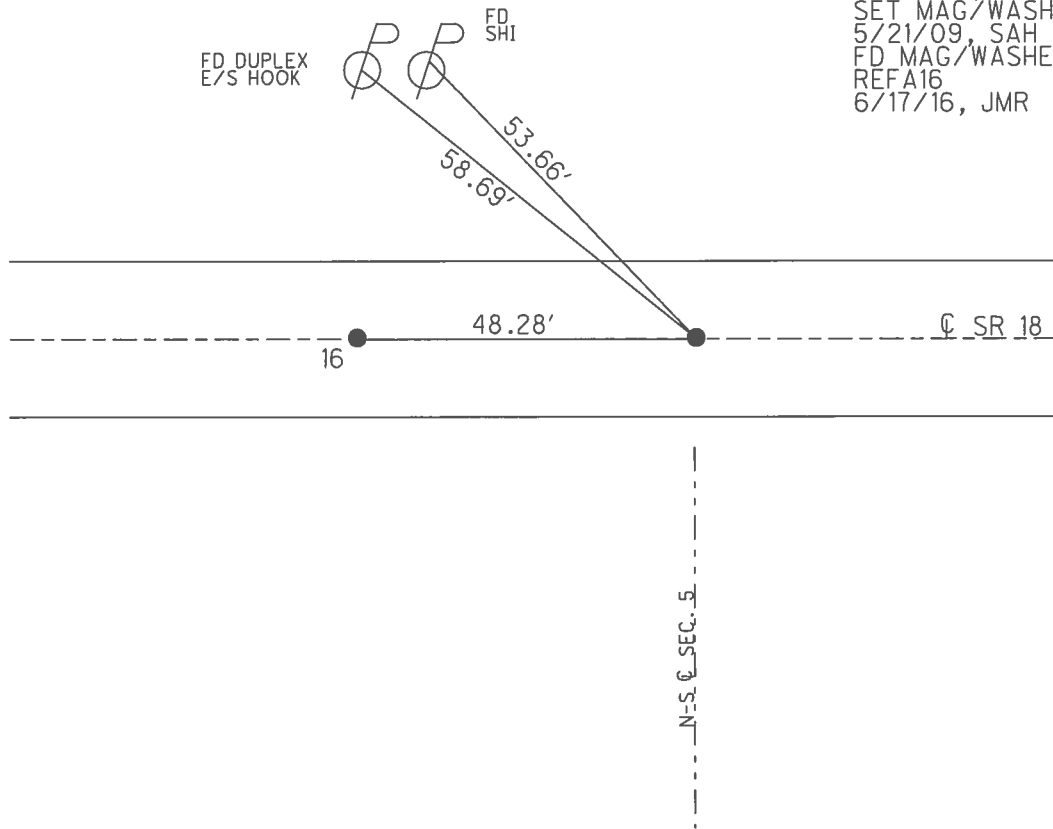
PERSONNEL	REFERENCE NO.	16 A	SHEET	11	OF	31
NOTES	NUHFER	DATE	6/26/08	ROUTE	SR 18	
H.C.	MOSER	WEATHER	SUNNY	COUNTY	HENRY	
R.C.	NUHFER	TEMP.	85°	TOWNSHIP	MARION	
				SECTION	5	
				T	3 N	R
					7 E	

TYPE MONUMENT P.K./WASHER  
 ON SURFACE - ~~BELOW~~ ON  
~~LEFT~~ -  $\text{C}$  PAV'T - RIGHT 2.2'  
7.4' TO RT EDGE PAVEMENT  
 S.L.M. 393+36



GRID: NORTHING: 582197.090 EASTING: 1532844.102

RECORD:  
 SET SM.R.R.SPIKE  
 6/13/89, MDB  
 FD P.K./WASHER  
 1/10/07, SAH  
 REFA16  
 6/27/08, KPM  
 SET MAG/WASHER  
 5/21/09, SAH  
 FD MAG/WASHER  
 REFA16  
 6/17/16, JMR



O.D.O.T. DISTRICT 2 SURVEY OFFICE (USE ONLY)

PERSONNEL

REFERENCE NO. 17

SHEET 12 OF 31

NOTES NUHFER DATE 6/26/08  
 H.C. MOSER WEATHER SUNNY  
 R.C. NUHFER TEMP. 85°

ROUTE SR 18  
 COUNTY HENRY  
 TOWNSHIP MONROE  
 SECTION 32

DWG BY NIESE PID 105662

T 4 N R 7 E

TYPE MONUMENT P.K./WASHER

ON SURFACE - ~~BELOW~~ ON

OFFSET  $\varnothing$  PAVEMENT 3.6' LT : ~~RT~~

12.3' TO RT EDGE PAVEMENT

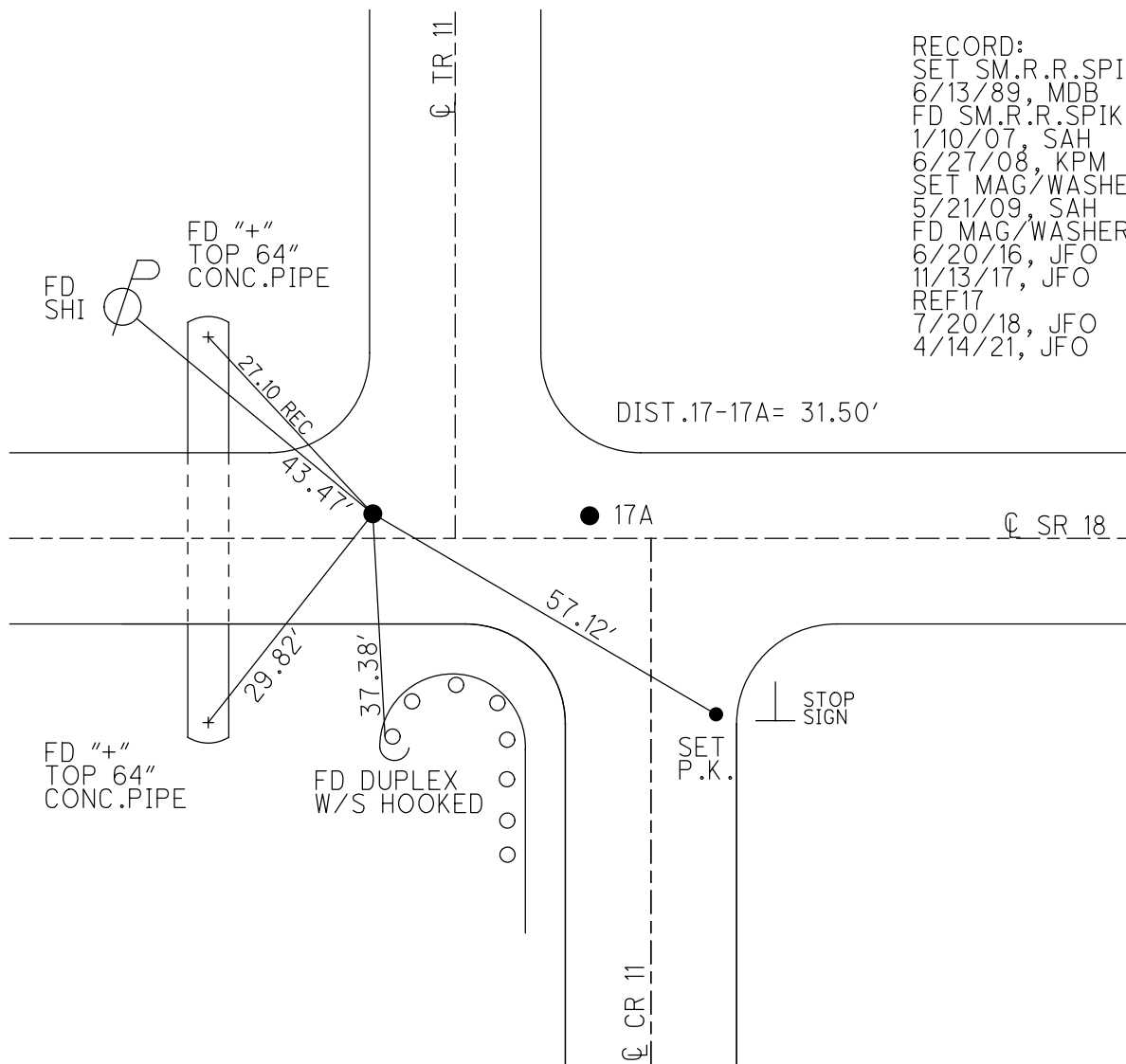
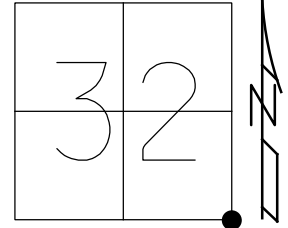
STATION: 419+39

HORZ.DATUM: NAD83 (2011)

GEOID: NAVD88 2012A

GRID: NORTHING: 582160.947

EASTING: 1535445.769



RECORD:  
 SET SM.R.R.SPIKE  
 6/13/89, MDB  
 FD SM.R.R.SPIKE  
 1/10/07, SAH  
 6/27/08, KPM  
 SET MAG/WASHER  
 5/21/09, SAH  
 FD MAG/WASHER  
 6/20/16, JFO  
 11/13/17, JFO  
 REF17  
 7/20/18, JFO  
 4/14/21, JFO

O.D.O.T. DISTRICT 2 SURVEY OFFICE (USE ONLY)

PERSONNEL

REFERENCE NO. 17 A

SHEET 13 OF 31

NOTES NUHFER

DATE 6/26/08

ROUTE SR 18

H.C. MOSE

WEATHER SUNNY

COUNTY HENRY

R.C. NUHFER

TEMP. 85°

TOWNSHIP MARION

SECTION 5

DWG BY NIESE

PID 105662

T 3 N R 7 E

TYPE MONUMENT P.K./WASHER

ON SURFACE - ~~BELOW~~ ON

OFFSET CL PAVEMENT 3.6' LT : ~~RT~~

12.3' TO RT EDGE PAVEMENT

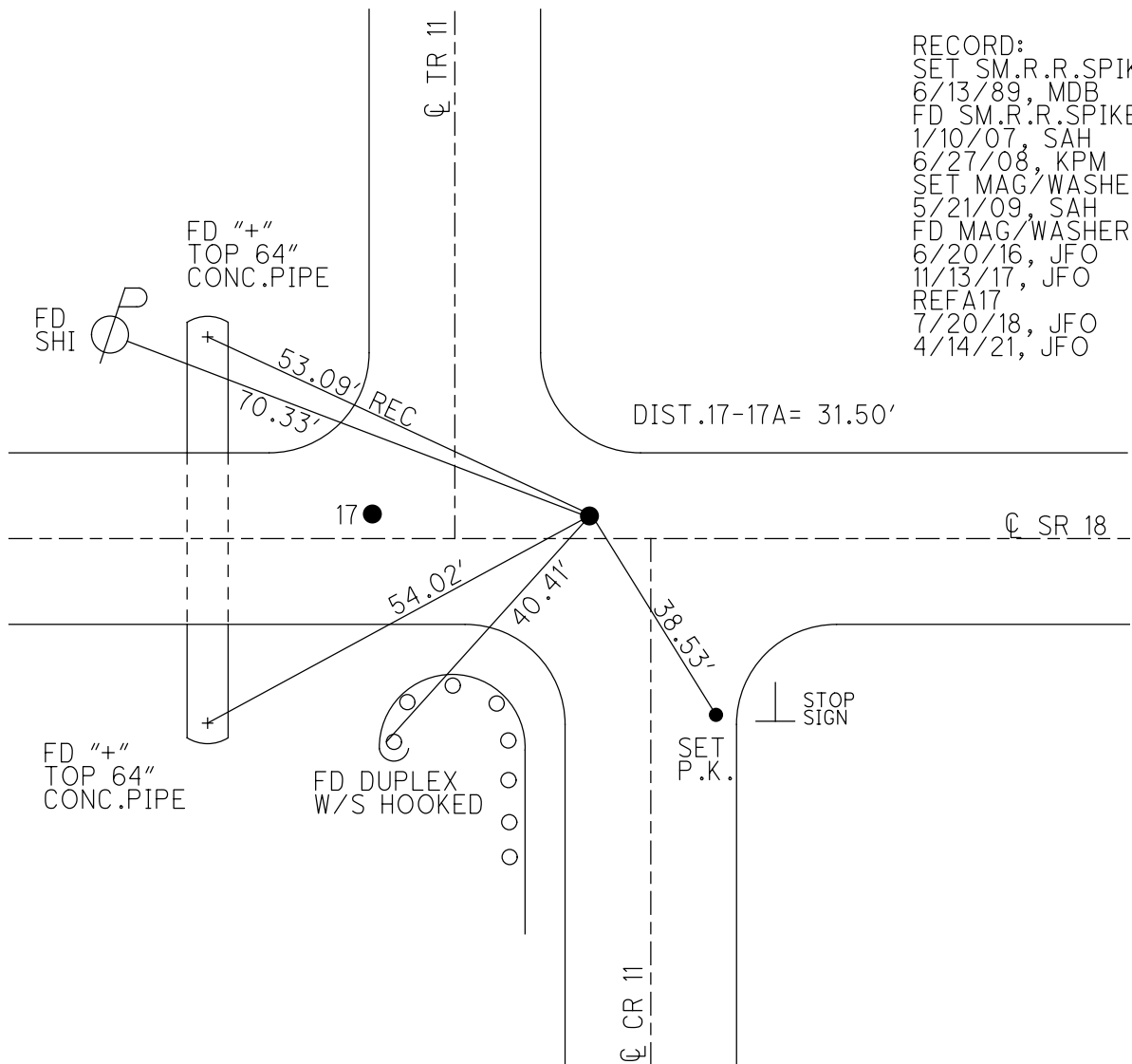
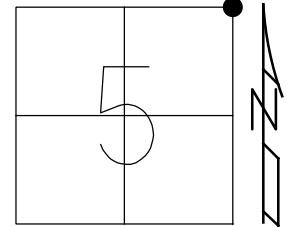
STATION: 419+70

HORIZ.DATUM: NAD83 (2011)

GEOID: NAVD88 2012A

GRID: NORTHING: 582160.352

EASTING: 1535477.221



RECORD:  
 SET SM.R.R.SPIKE  
 6/13/89, MDB  
 FD SM.R.R.SPIKE  
 1/10/07, SAH  
 6/27/08, KPM  
 SET MAG/WASHER  
 5/21/09, SAH  
 FD MAG/WASHER  
 6/20/16, JFO  
 11/13/17, JFO  
 REFA17  
 7/20/18, JFO  
 4/14/21, JFO

O.D.O.T. DISTRICT 2 SURVEY OFFICE (USE ONLY)

PERSONNEL

REFERENCE NO. 18

SHEET 14 OF 31

NOTES RHOADES

DATE 4/2/20

ROUTE SR 18

H.C. O'DONNELL

WEATHER SUNNY

COUNTY HENRY

R.C. BALBAUGH

TEMP. 50°

TOWNSHIP MONROE

SECTION 33

DWG BY NIESE

PID 105662

T 4 N R 7 E

TYPE MONUMENT MAG/WASHER

ON SURFACE - ~~BELOW~~ ON

OFFSET ☉ PAVEMENT 1.3' LT : ~~RT~~

8.5' TO LT EDGE PAVEMENT

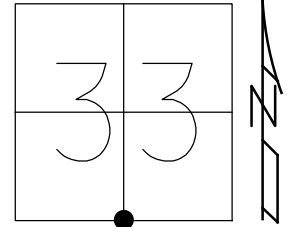
STATION: 446+00

HORIZ.DATUM: NAD83 (2011)

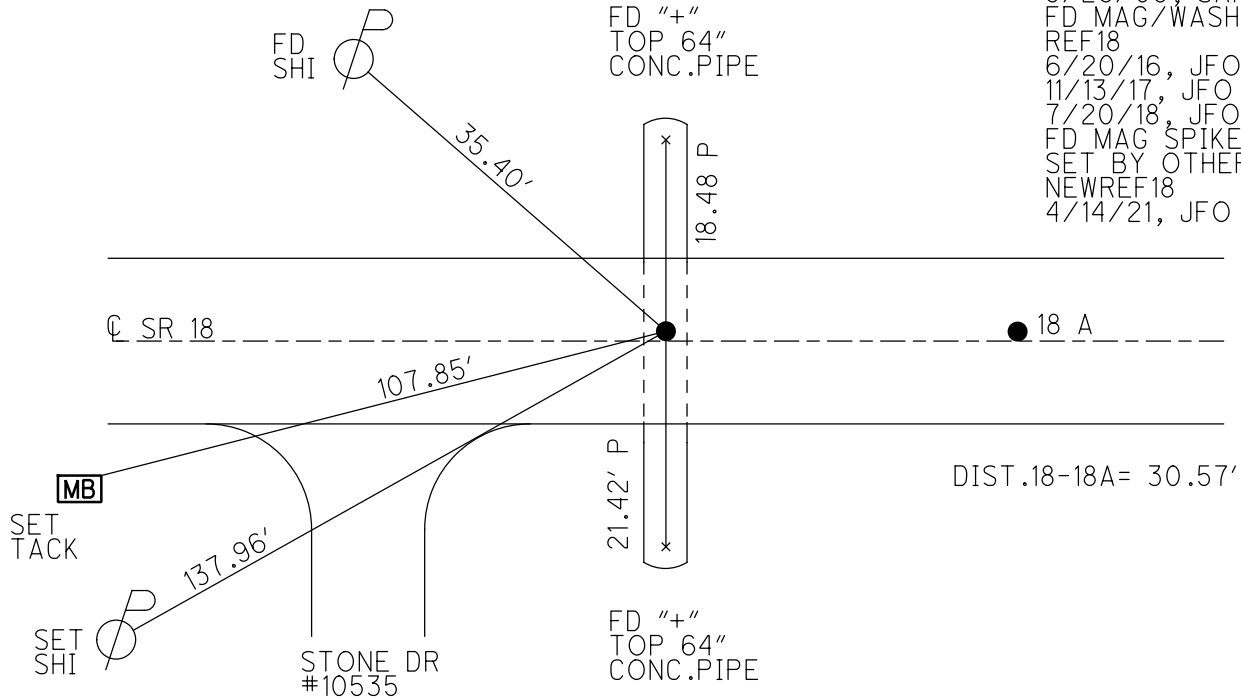
GEOID: NAVD88 2012A

GRID: NORTHING: 582110.263

EASTING: 1538105.366



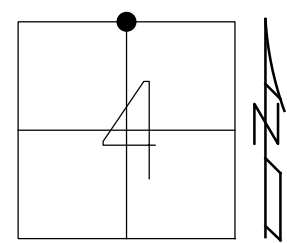
RECORD:  
 SET SM.R.R.SPIKE  
 6/13/89, MDB  
 FD P.K./WASHER  
 1/10/07, SAH  
 6/27/08, KPM  
 SET MAG/WASHER  
 5/26/09, SAH  
 FD MAG/WASHER  
 REF18  
 6/20/16, JFO  
 11/13/17, JFO  
 7/20/18, JFO  
 FD MAG SPIKE  
 SET BY OTHERS  
 NEWREF18  
 4/14/21, JFO



O.D.O.T. DISTRICT 2 SURVEY OFFICE (USE ONLY)

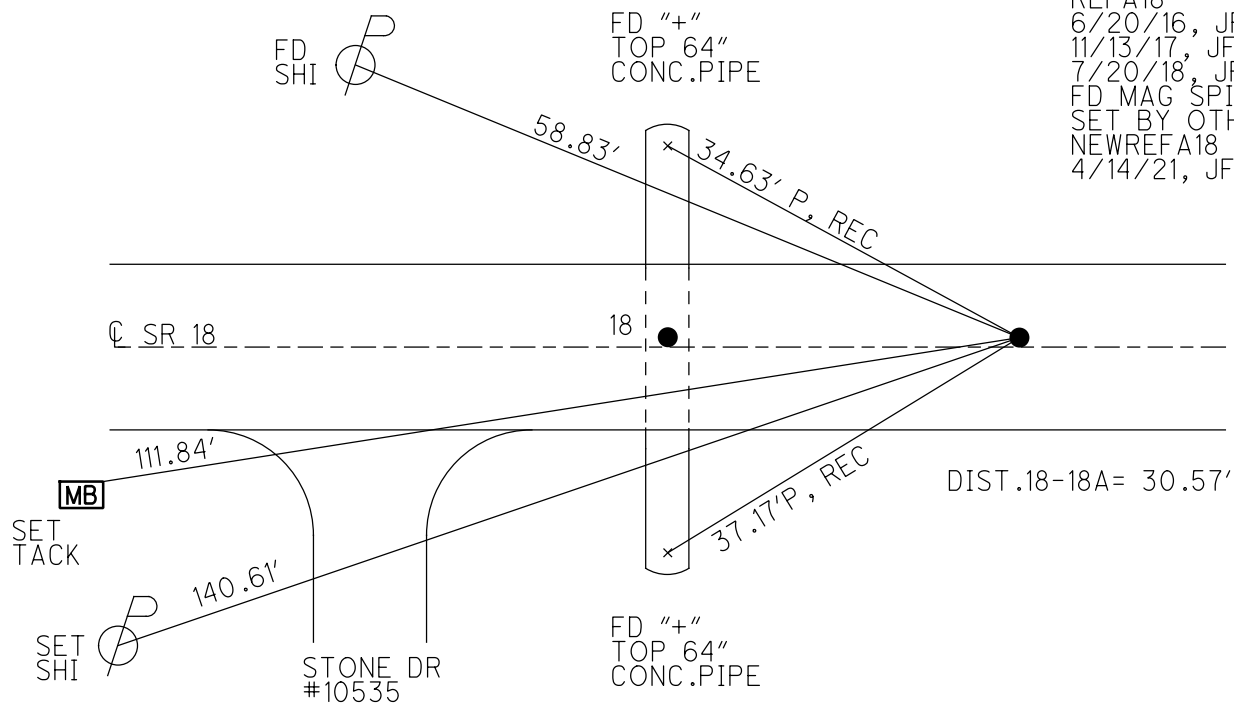
PERSONNEL \_\_\_\_\_ REFERENCE NO. 18 A SHEET 15 OF 31  
 NOTES RHOADES DATE 4/2/20 ROUTE SR 18  
 H.C. O'DONNELL WEATHER SUNNY COUNTY HENRY  
 R.C. BALBAUGH TEMP. 50° TOWNSHIP MARION  
 DWG BY NIESE PID 105662 SECTION 4  
 T 3 N R 7 E

TYPE MONUMENT MAG/WASHER  
 ON SURFACE - ~~BELOW~~ ON  
 OFFSET Q PAVEMENT 1.3' LT : ~~RT~~  
8.5' TO LT EDGE PAVEMENT  
 STATION: 446+31



HORZ.DATUM: NAD83 (2011) GEOID: NAVD88 2012A  
 GRID: NORTHING: 582109.640 EASTING: 1538135.962

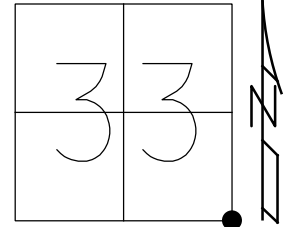
RECORD:  
 FD P.K./WASHER  
 1/10/07, SAH  
 6/27/08, KPM  
 SET MAG/WASHER  
 5/26/09, SAH  
 FD MAG/WASHER  
 REFA18  
 6/20/16, JFO  
 11/13/17, JFO  
 7/20/18, JFO  
 FD MAG SPIKE  
 SET BY OTHERS  
 NEWREFA18  
 4/14/21, JFO



O.D.O.T. DISTRICT 2 SURVEY OFFICE (USE ONLY)

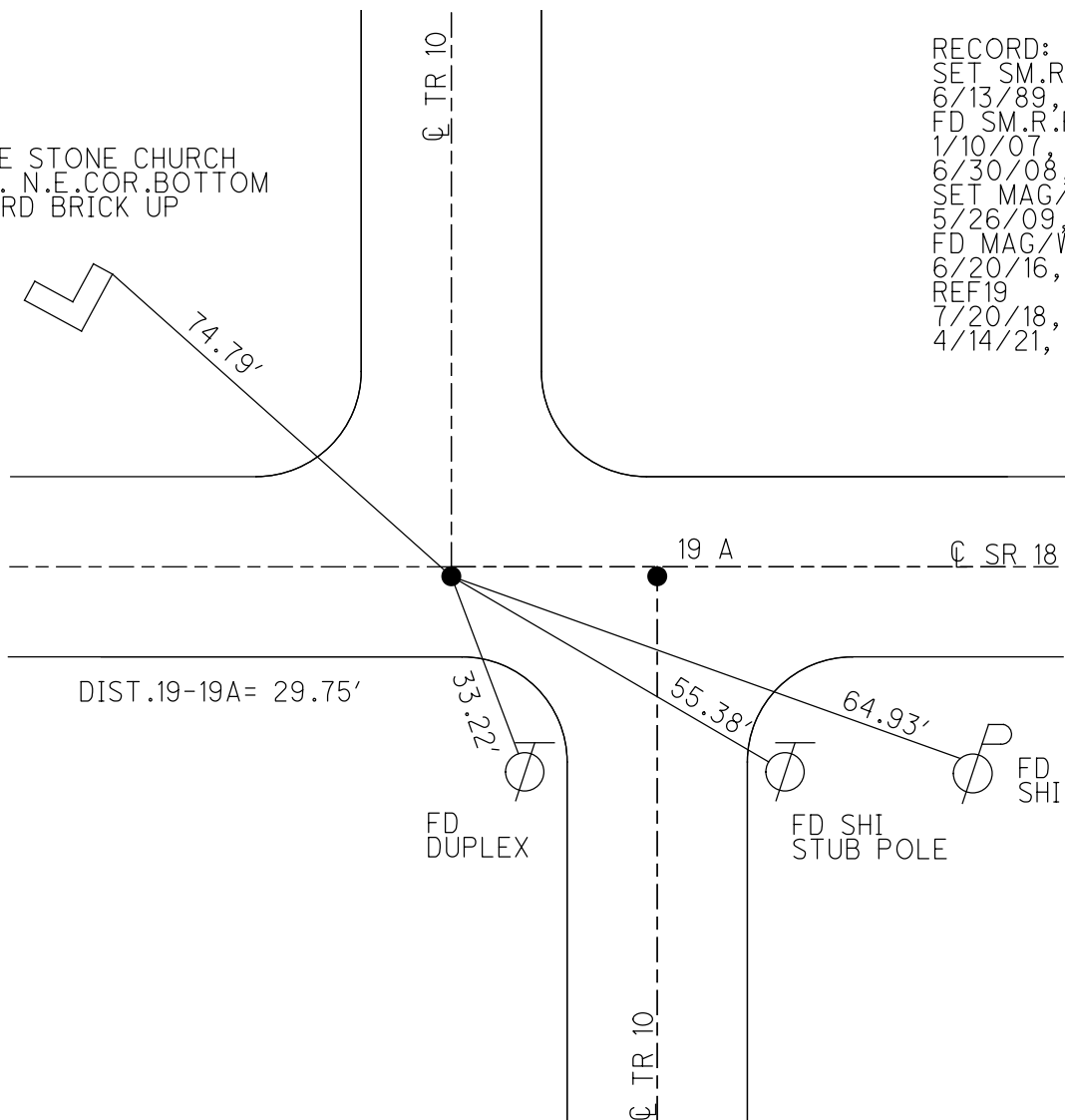
PERSONNEL \_\_\_\_\_ REFERENCE NO. 19 SHEET 16 OF 31  
 NOTES NUHFER DATE 6/26/08 ROUTE SR 18  
 H.C. MOSER WEATHER SUNNY COUNTY HENRY  
 R.C. NUHFER TEMP. 85° TOWNSHIP MONROE  
 DWG BY NIESE PID 105662 SECTION 33  
 T 4 N R 7 E

TYPE MONUMENT P.K./WASHER  
 ON SURFACE - ~~BELOW~~ ON  
 OFFSET  $\varnothing$  PAVEMENT 0.8' ~~LT~~ : RT  
8.5' TO RT EDGE PAVEMENT  
 STATION: 472+63



HORIZ.DATUM: NAD83 (2011) GEOID: NAVD88 2012A  
 GRID: NORTHING: 582059.532 EASTING: 1540765.351

WHITE STONE CHURCH  
 SIGN. N.E.COR.BOTTOM  
 OF 3RD BRICK UP



RECORD:  
 SET SM.R.R.SPIKE  
 6/13/89, MDB  
 FD SM.R.R.SPIKE  
 1/10/07, SAH  
 6/30/08, KPM  
 SET MAG/WASHER  
 5/26/09, SAH  
 FD MAG/WASHER  
 6/20/16, JFO  
 REF19  
 7/20/18, JFO  
 4/14/21, JFO

O.D.O.T. DISTRICT 2 SURVEY OFFICE (USE ONLY)

PERSONNEL

REFERENCE NO. 19 A

SHEET 17 OF 31

NOTES NUHFER

DATE 6/26/08

ROUTE SR 18

H.C. MOSER

WEATHER

COUNTY HENRY

R.C. NUHFER

TEMP. 85°

TOWNSHIP MARION

SECTION 4

DWG BY NIESE

PID 105662

T 3 N R 7 E

TYPE MONUMENT P.K./WASHER

ON SURFACE - ~~BELOW~~ ON

OFFSET 0.8' ± : RT

8.5' TO RT EDGE PAVEMENT

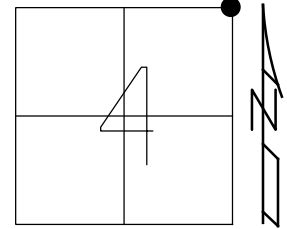
STATION: 472+93

HORIZ.DATUM: NAD83 (2011)

GEOID: NAVD88 2012A

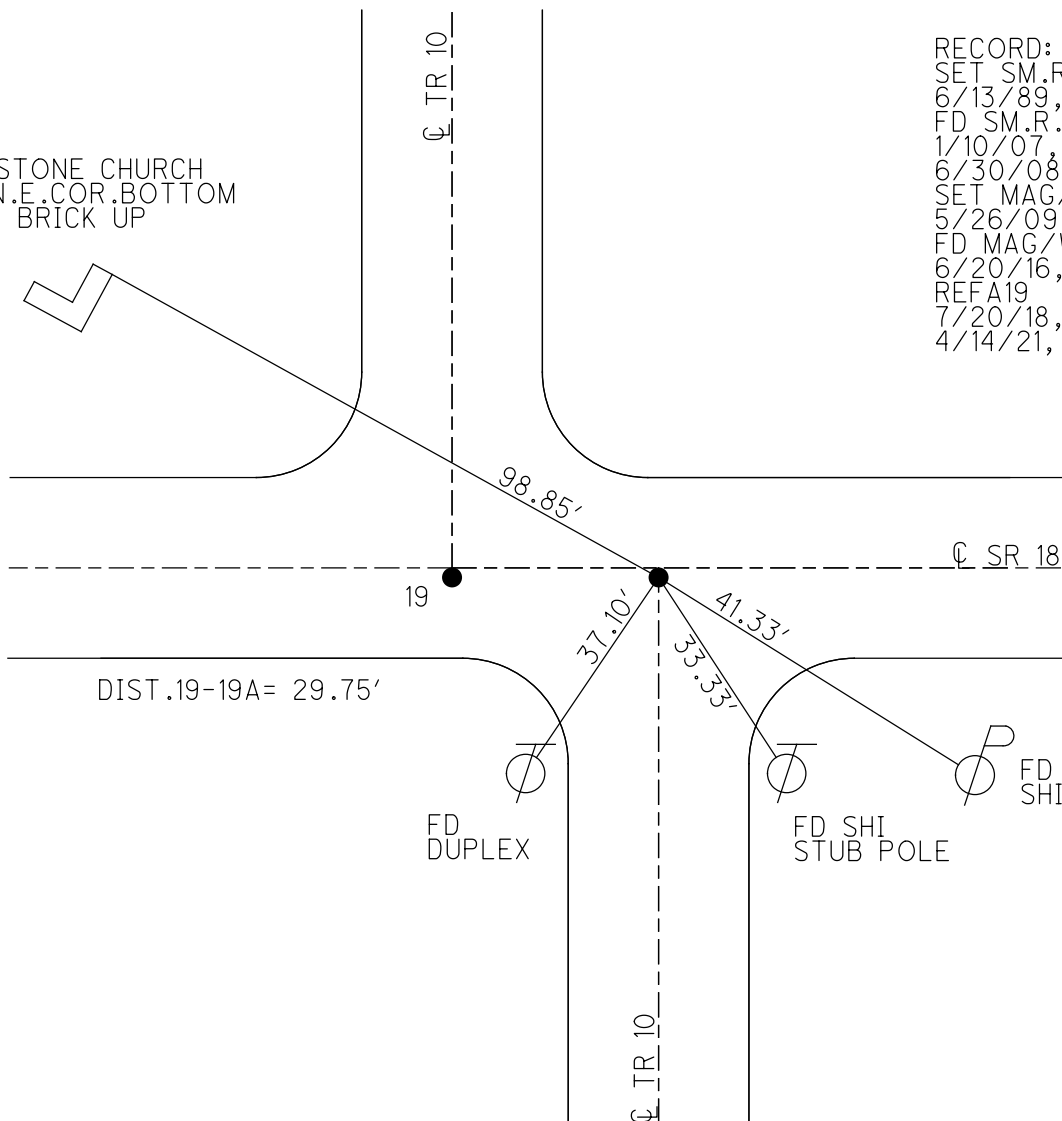
GRID: NORTHING: 582059.348

EASTING: 1540795.055



WHITE STONE CHURCH  
SIGN, N.E.COR.BOTTOM  
OF 3RD BRICK UP

RECORD:  
SET SM.R.R.SPIKE  
6/13/89, MDB  
FD SM.R.R.SPIKE  
1/10/07, SAH  
6/30/08, KPM  
SET MAG/WASHER  
5/26/09, SAH  
FD MAG/WASHER  
6/20/16, JFO  
REFA19  
7/20/18, JFO  
4/14/21, JFO

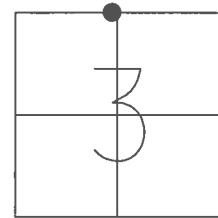


DIST.19-19A= 29.75'

O.D.O.T. DISTRICT 2 SURVEY OFFICE (USE ONLY)

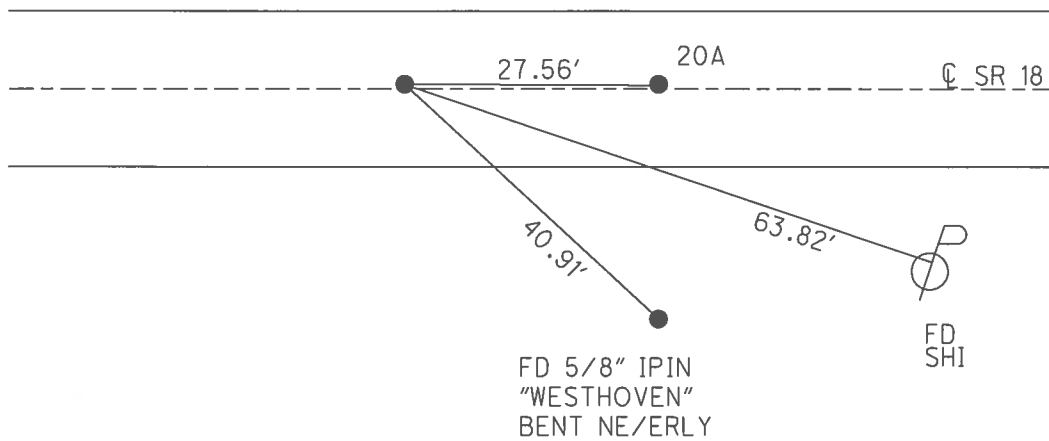
PERSONNEL \_\_\_\_\_ REFERENCE NO. 20 SHEET 18 OF 31  
 NOTES NUHFER DATE 6/26/08 ROUTE SR 18  
 H.C. MOSER WEATHER SUNNY COUNTY HENRY  
 R.C. NUHFER TEMP. 85° TOWNSHIP MARION  
 \_\_\_\_\_ SECTION 3  
 \_\_\_\_\_ T 3 N R 7 E

TYPE MONUMENT P.K./WASHER  
 ON SURFACE - ~~BELOW~~ ON \_\_\_\_\_  
 LEFT - ☉ PAV'T - ~~RIGHT~~ 3.3'  
5.9' TO LT EDGE PAVEMENT  
 S.L.M. 499+06  
 GRID: NORTHING: 582045.250 EASTING: 1543406.199



NOTE: MONROE TWP  
 SEC 34 S<sup>1</sup>/<sub>4</sub>POST

RECORD:  
 SET SM.R.R.SPIKE  
 6/13/89, MDB  
 FD SM.R.R.SPIKE  
 1/10/07, SAH  
 REFA20  
 6/30/08, KPM  
 SET MAG/WASHER  
 5/26/09, SAH  
 FD MAG/WASHER  
 REFA20  
 6/20/16, JFO

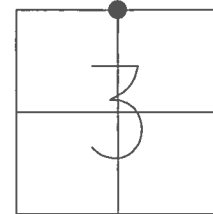




O.D.O.T. DISTRICT 2 SURVEY OFFICE (USE ONLY)

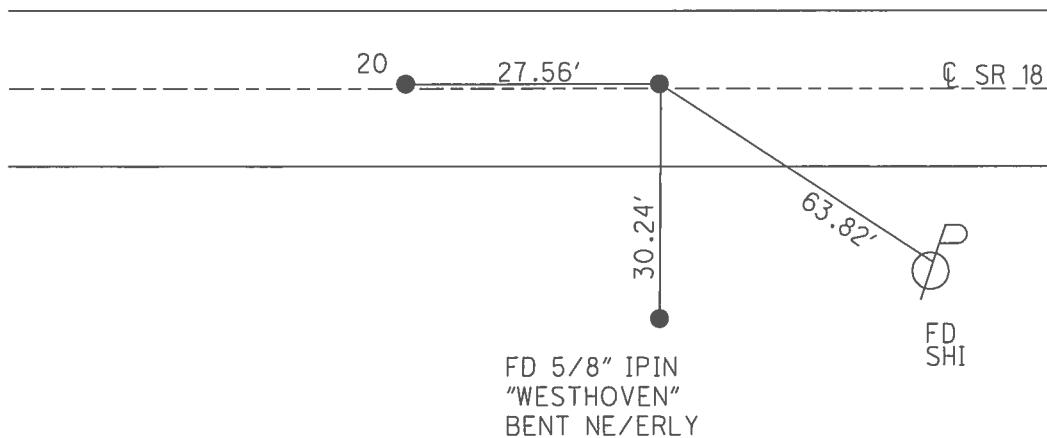
PERSONNEL \_\_\_\_\_ REFERENCE NO. 20 A SHEET 19 OF 31  
 NOTES NUHFER DATE 6/26/08 ROUTE SR 18  
 H.C. MOSER WEATHER SUNNY COUNTY HENRY  
 R.C. NUHFER TEMP. 85° TOWNSHIP MARION  
 \_\_\_\_\_ SECTION 3  
 \_\_\_\_\_ T 3 N R 7 E

TYPE MONUMENT P.K./WASHER  
 ON SURFACE - ~~BELOW~~ ON \_\_\_\_\_  
 LEFT - ☉ PAV'T - ~~RIGHT~~ 3.3'  
5.9' TO LT EDGE PAVEMENT  
 S.L.M. 499+34



GRID: NORTHING: 582044.997 EASTING: 1543433.804

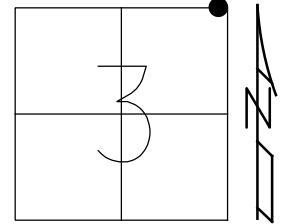
RECORD:  
 SET SM.R.R.SPIKE  
 6/13/89, MDB  
 FD SM.R.R.SPIKE  
 1/10/07, SAH  
 REF20  
 6/30/08, KPM  
 SET MAG/WASHER  
 5/26/09, SAH  
 FD MAG/WASHER  
 REF20  
 6/20/16, JFO



O.D.O.T. DISTRICT 2 SURVEY OFFICE (USE ONLY)

PERSONNEL \_\_\_\_\_ REFERENCE NO. 20 B SHEET 20 OF 31  
 NOTES NIESE DATE 3/12/21 ROUTE SR 18  
 H.C. RHOADES WEATHER SUNNY COUNTY HENRY  
 R.C. \_\_\_\_\_ TEMP. 50° TOWNSHIP MARION  
 DWG BY NIESE PID PAVE TRAIN SECTION 3  
 T 3 N R 7 E

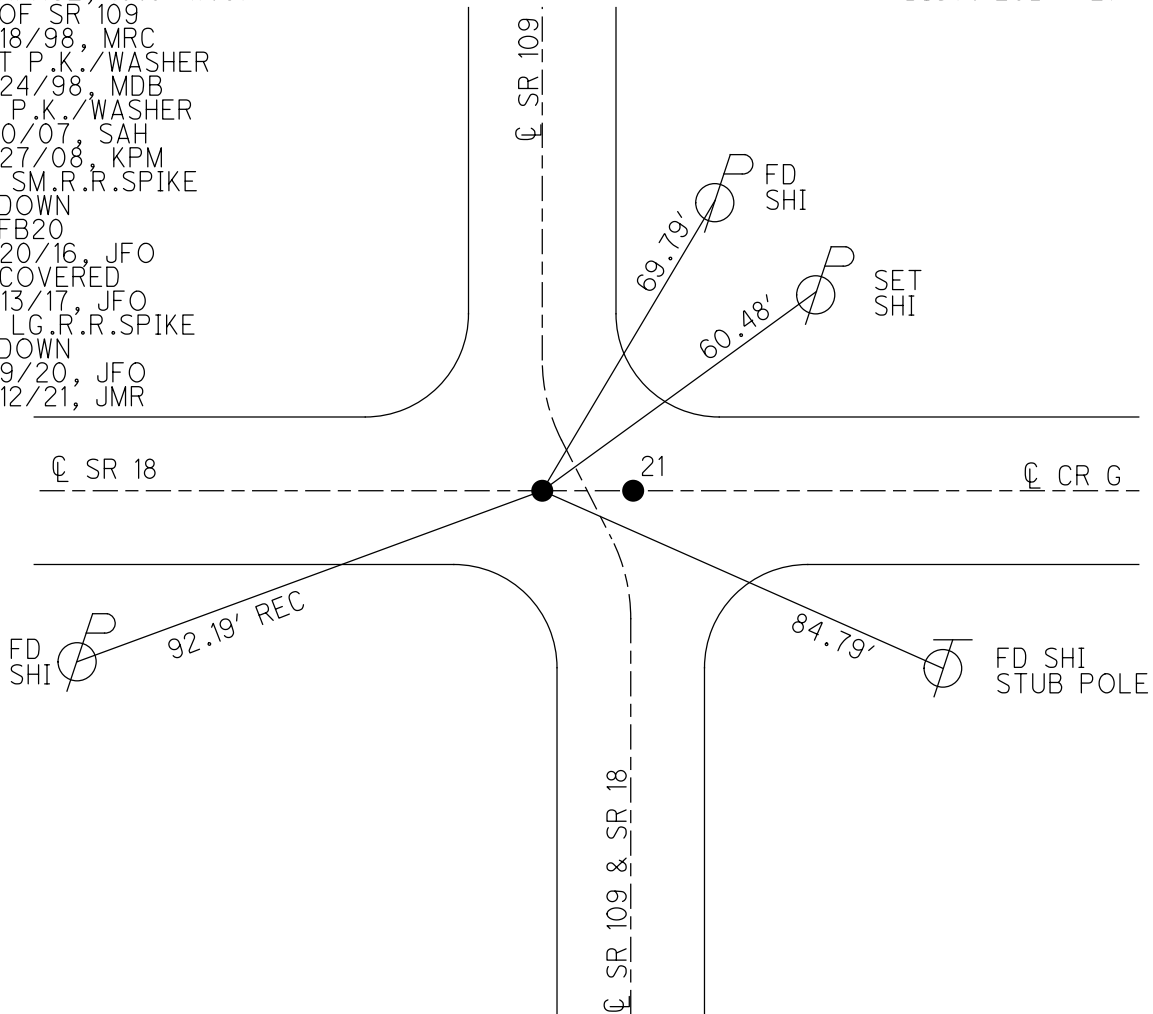
TYPE MONUMENT LG.R.R.SPIKE  
~~ON SURFACE~~ - BELOW 1"  
 OFFSET  $\text{C}$  PAVEMENT 20.5' LT : ~~RT~~  
 - TO - EDGE PAVEMENT  
 STATION: 525+47



HORZ.DATUM: NAD83(2011) GEOID: NAVD88 2012A  
 GRID: NORTHING: 582031.179 EASTING: 1546046.403

RECORD:  
 FD SM.R.R.SPIKE AT  
 SURFACE, 18.5' W.OF  
 $\text{C}$  OF SR 109  
 5/18/98, MRC  
 SET P.K./WASHER  
 9/24/98, MDB  
 FD P.K./WASHER  
 1/10/07, SAH  
 6/27/08, KPM  
 FD SM.R.R.SPIKE  
 1" DOWN  
 REFB20  
 6/20/16, JFO  
 UNCOVERED  
 11/13/17, JFO  
 FD LG.R.R.SPIKE  
 1" DOWN  
 6/9/20, JFO  
 3/12/21, JMR

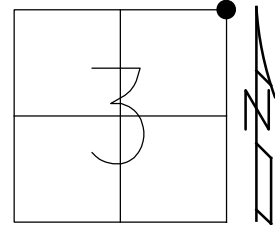
NOTE: REF 14 SR 109  
 DIST. 20B - 21 = 26.65'



O.D.O.T. DISTRICT 2 SURVEY OFFICE (USE ONLY)

PERSONNEL \_\_\_\_\_ REFERENCE NO. 21 SHEET 21 OF 31  
 NOTES NIESE DATE 3/12/21 ROUTE SR 18  
 H.C. RHOADES WEATHER SUNNY COUNTY HENRY  
 R.C. \_\_\_\_\_ TEMP. 50° TOWNSHIP MARION  
 DWG BY NIESE PID PAVE TRAIN SECTION 3  
 T 3 N R 7 E

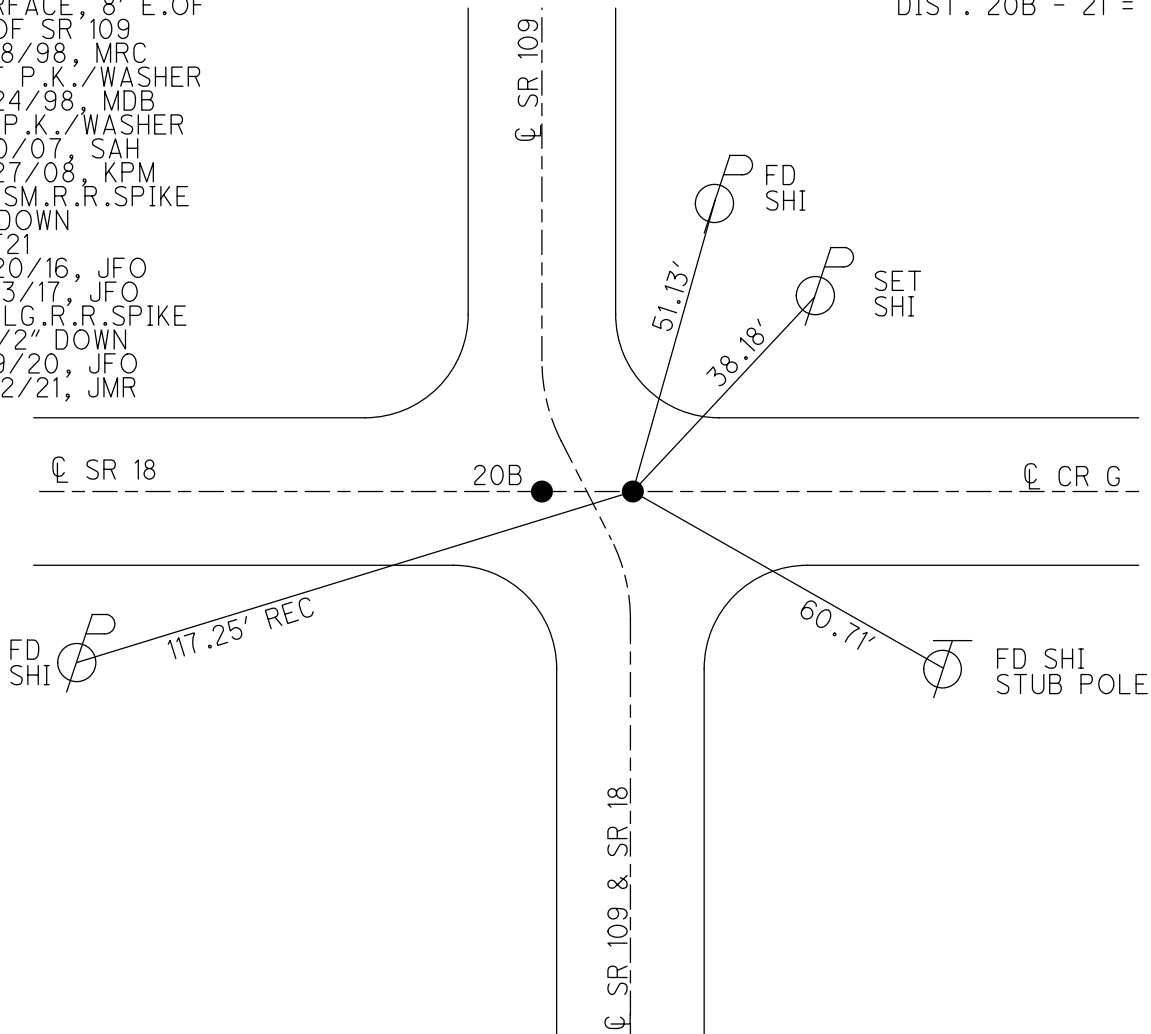
TYPE MONUMENT LG.R.R.SPIKE  
~~ON SURFACE~~ - BELOW 2 1/2"  
 OFFSET  $\phi$  PAVEMENT 6.5'  $\pm$  : RT  
 - TO - EDGE PAVEMENT  
 STATION: 525+69



HORZ.DATUM: NAD83(2011) GEOID: NAVD88 2012A  
 GRID: NORTHING: 582030.833 EASTING: 1546073.032

RECORD:  
 FD SM.R.R.SPIKE AT  
 SURFACE, 8' E.OF  
 $\phi$  OF SR 109  
 5/18/98, MRC  
 SET P.K./WASHER  
 9/24/98, MDB  
 FD P.K./WASHER  
 1/10/07, SAH  
 6/27/08, KPM  
 FD SM.R.R.SPIKE  
 2" DOWN  
 REF21  
 6/20/16, JFO  
 11/13/17, JFO  
 FD LG.R.R.SPIKE  
 2 1/2" DOWN  
 6/9/20, JFO  
 3/12/21, JMR

NOTE: REF 14A SR 109  
 DIST. 20B - 21 = 26.65'



O.D.O.T. DISTRICT 2 SURVEY OFFICE (USE ONLY)

PERSONNEL

REFERENCE NO. 21 A

SHEET 22 OF 31

NOTES CANTERBURY

DATE 8/18/98

ROUTE SR 18, 109

H.C. ROUSOS

WEATHER FAIR

COUNTY HENRY

R.C. BARNHISEL

TEMP. 80°

TOWNSHIP MARION

SECTION 3

T 3 N R 7 E

TYPE MONUMENT STONE (SCRAP IRON ATOP)

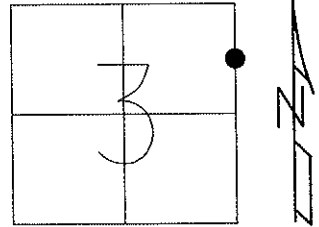
~~ON SURFACE~~ - BELOW 2"

~~LEFT~~ - Q PAV'T - RIGHT 19.7'

10' E. TO W EDGE PAVEMENT

S.L.M. 538+81

Grid: Northing: \_\_\_\_\_ Easting: \_\_\_\_\_



NOTE:

8" LONG BROKEN PIECE OF  
STEEL TRUCK SPRING OVER  
STONE, 10' TO W.E.P. AND  
19.7' W. OF Q PAV'T.  
S.L.M. STA. 538+69

FD "+" CUT  
ON E/S FACE  
COR.POST



27.41'



59.34'



FD SHI  
W/S

Q SR 18/109

113.24'



FD "+" CUT  
ON E/S FACE  
COR.CONC.C.B.

O.D.O.T. DISTRICT 2 SURVEY OFFICE (USE ONLY)

PERSONNEL \_\_\_\_\_

REFERENCE NO. 22

SHEET 23 OF 31

NOTES CANTERBURY

DATE 8/18/98

ROUTE SR 18, 109

H.C. ROUSOS

WEATHER FAIR

COUNTY HENRY

R.C. BARNHISEL

TEMP. 80°

TOWNSHIP MARION

SECTION 3

T 3 N R 7 E

TYPE MONUMENT STONE W/DEPRESSION AT CTR.

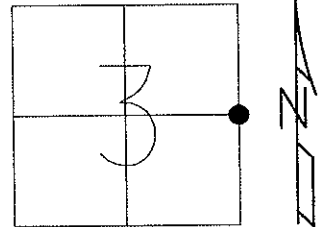
ON SURFACE - ~~BELOW~~ ON \_\_\_\_\_

~~LEFT~~ -  $\phi$  PAV'T - RIGHT 20.4'

10.25' E TO W EDGE PAVEMENT

S.L.M. 551+92

Grid: Northing: \_\_\_\_\_ Easting: \_\_\_\_\_

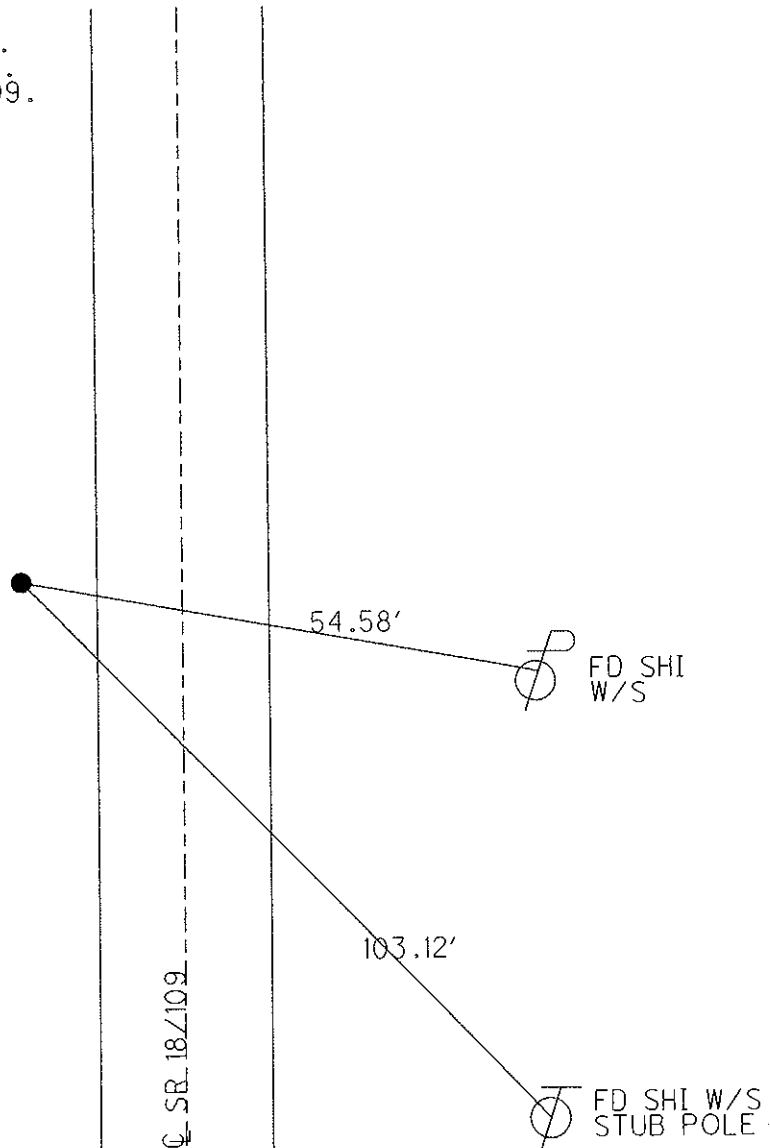


RECORD:

FD. STONE/DEPRESSION AT CTR.  
AT SURFACE. 10.25" W. OF E.O.P.  
20.4' W. OF  $\phi$  PAV'T SR 18 & 109.  
S.L.M. HEN 18 STA. 551+80

NOTE:

FD. STONE BUT UNABLE TO  
DETERMINE WHAT WAS USED ON  
STONE. OLD TIES DON'T HELP  
WITH DEFINING A GOOD POINT.



O.D.O.T. DISTRICT 2 SURVEY OFFICE (USE ONLY)

PERSONNEL

REFERENCE NO. 22 A

SHEET 24 OF 31

NOTES CANTERBURY

DATE 8/18/98

ROUTE SR 18, 109

H.C. ROUSOS

WEATHER PTLY CLDY

COUNTY HENRY

R.C. BARNHISEL

TEMP. 80°

TOWNSHIP MARION

SECTION 3

T 3 N R 7 E

TYPE MONUMENT SM.R.R.SPIKE, IN WOOD HUB

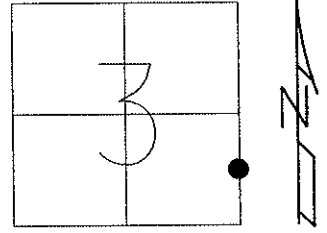
~~ON SURFACE~~ - BELOW 2"

~~LEFT~~ - ℄ PAV'T - RIGHT 20.3' W. OF ℄

10' E. TO W EDGE PAVEMENT

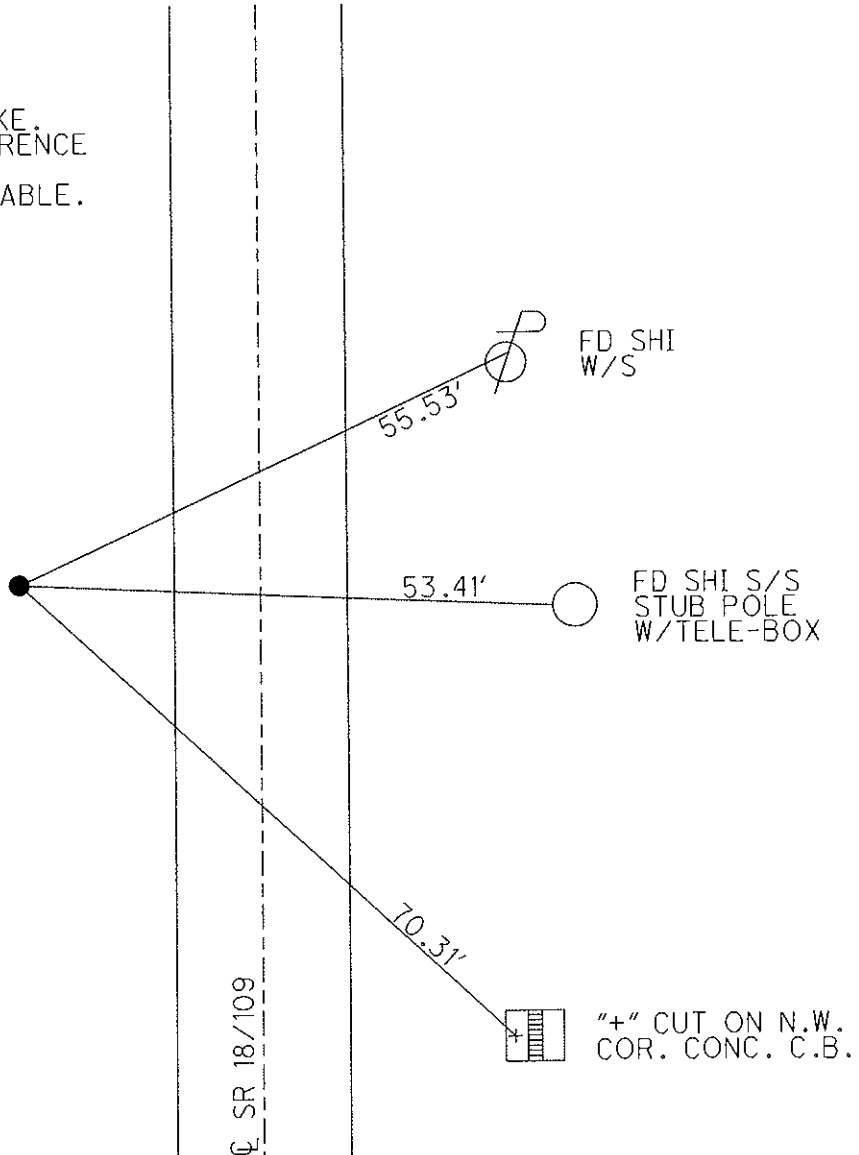
S.L.M. 565+13

Grid: Northing: \_\_\_\_\_ Easting: \_\_\_\_\_



NOTE:  
ALSO FD. CAPPED IPIN  
STAMPED "#RLS 5922"  
3.5" TO N.E. OF R.R.SPIKE.  
\*THERE IS A 0.43' DIFFERENCE  
BETWEEN SPIKE AND IPIN,  
SM.SPIKE IN HUB IS UNSTABLE.

RECORD:  
FD. SM.R.R.SPIKE SET  
IN WOOD HUB, 2' BELOW  
SURFACE. 10' W. OF W.  
E.P., 20.3' W. OF ℄  
PAV'T SR 18.



O.D.O.T. DISTRICT 2 SURVEY OFFICE (USE ONLY)

PERSONNEL \_\_\_\_\_

REFERENCE NO. 23

SHEET 25 OF 31

NOTES CANTERBURY

DATE 8/18/98

ROUTE SR 18,109

H.C. CANTERBURY

WEATHER PTLY CLDY

COUNTY HENRY

R.C. ROUSOS

TEMP. 80°

TOWNSHIP MARION

SECTION 3

T 3 N R 7 E

TYPE MONUMENT SM.R.R.SPIKE

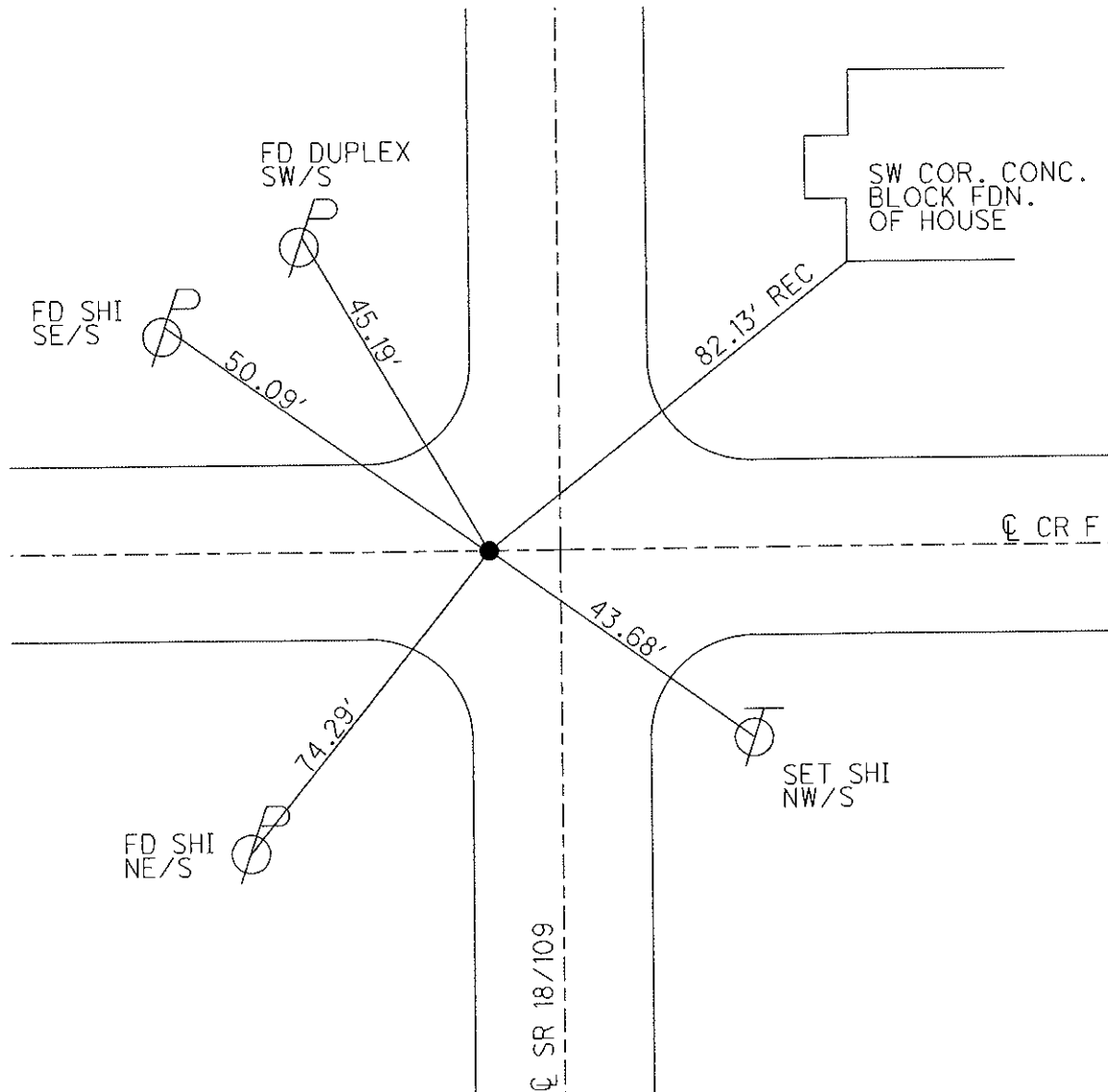
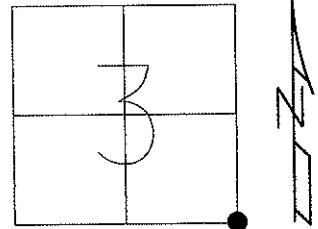
ON SURFACE - ~~BELOW~~ ON \_\_\_\_\_

~~LEFT~~ - Q PAV'T - RIGHT 6'

\_\_\_\_\_ TO \_\_\_\_\_ EDGE PAVEMENT

S.L.M. 578+21

Grid: Northing: \_\_\_\_\_ Easting: \_\_\_\_\_



O.D.O.T. DISTRICT 2 SURVEY OFFICE (USE ONLY)

PERSONNEL	REFERENCE NO.	<u>24</u>	SHEET	<u>26</u>	OF	<u>31</u>
NOTES	DATE	<u>6/26/08</u>	ROUTE	<u>SR 18</u>		
H.C.	WEATHER	<u>SUNNY</u>	COUNTY	<u>HENRY</u>		
R.C.	TEMP.	<u>85°</u>	TOWNSHIP	<u>MARION</u>		
			SECTION	<u>10</u>		
			<u>T 3 N R 7 E</u>			

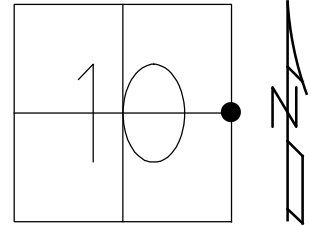
TYPE MONUMENT P.K./WASHER

ON SURFACE - ~~BELOW~~ ON

~~LEFT~~ - CL PAV'T - RIGHT 4', 0.5' RT SR 109  
10.6' TO W EDGE PAVEMENT

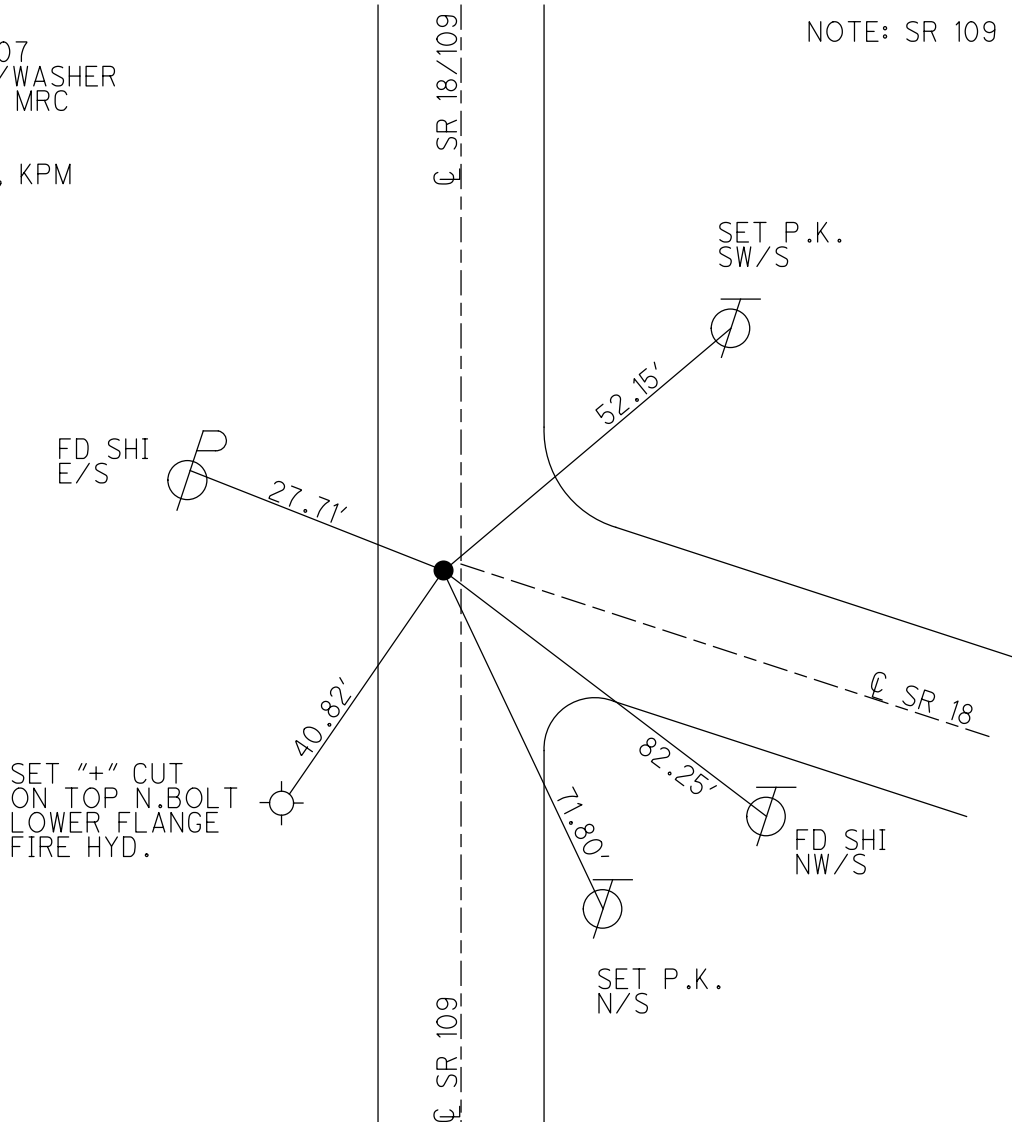
S.L.M. 603+88 ±

GRID: NORTHING: 574121.306 EASTING: 1546001.129



RECORD:  
 FD 1/23/07  
 SET P.K./WASHER  
 9/24/98, MRC  
 REF 24  
 241+38  
 6/30/08, KPM

NOTE: SR 109 REF 10





O.D.O.T. DISTRICT 2 SURVEY OFFICE (USE ONLY)

PERSONNEL

REFERENCE NO. 25

SHEET 27 OF 31

NOTES NUHFER

DATE 6/26/08

ROUTE SR 18

H.C. MOSER

WEATHER SUNNY

COUNTY HENRY

R.C. NUHFER

TEMP. 85°

TOWNSHIP MARION

SECTION 11

T 3 N R 7 E

TYPE MONUMENT P.K. NAIL

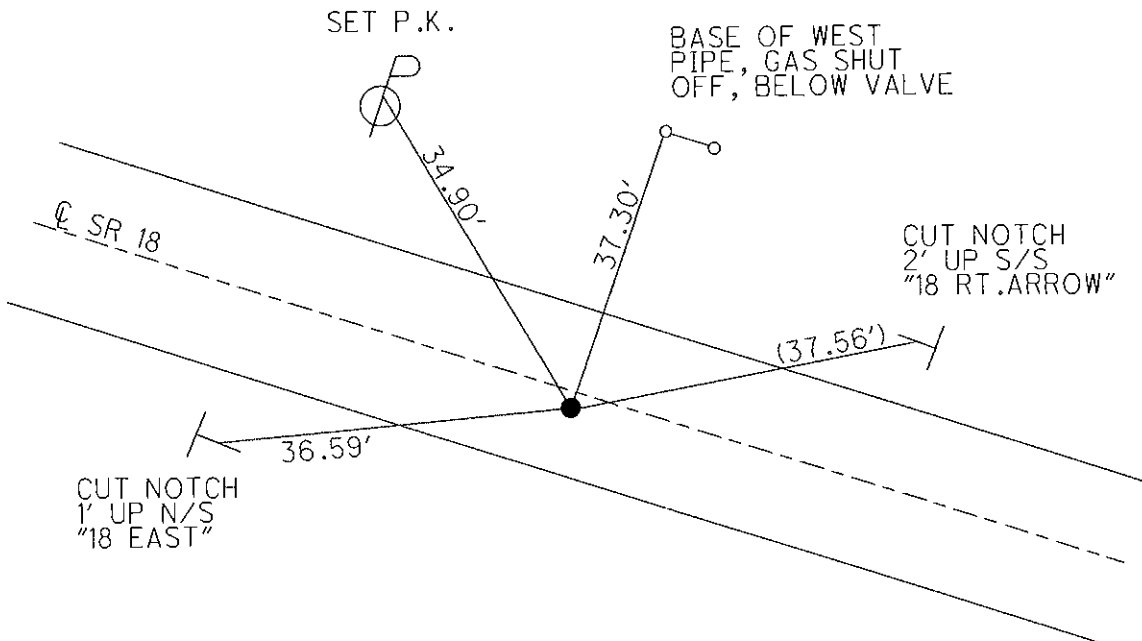
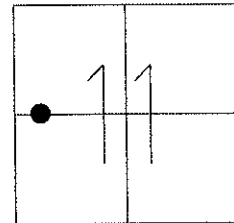
ON SURFACE - ~~BELOW~~ ON

LEFT - Q PAV'T - ~~RIGHT~~ 1.5'

9.8' TO RT. EDGE PAVEMENT

S.L.M. 607+58

Grid: Northing: 574006.770 Easting: 1546370.988



SET R.R. SPIKE  
6/23/89, MDB

FD 1/23/07

GPS, REF A25  
6/30/08, KPM

NOTE:  
G-RAIL ON LT.  
STA. 610+85

O.D.O.T. DISTRICT 2 SURVEY OFFICE (USE ONLY)

PERSONNEL \_\_\_\_\_

REFERENCE NO. 26

SHEET 28 OF 31

NOTES NUHFER

DATE 6/26/08

ROUTE SR 18

H.C. MOSE

WEATHER SUNNY

COUNTY HENRY

R.C. NUHFER

TEMP. 85°

TOWNSHIP MARION

SECTION 11

T 3 N R 7 E

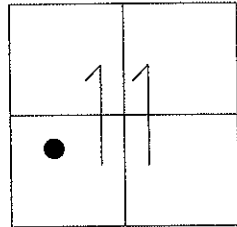
TYPE MONUMENT MON.BOX

ON SURFACE - ~~BELOW~~ ON

LEFT - CL PAV'T - RIGHT ON

10.7' TO LT EDGE PAVEMENT

S.L.M. 612+75



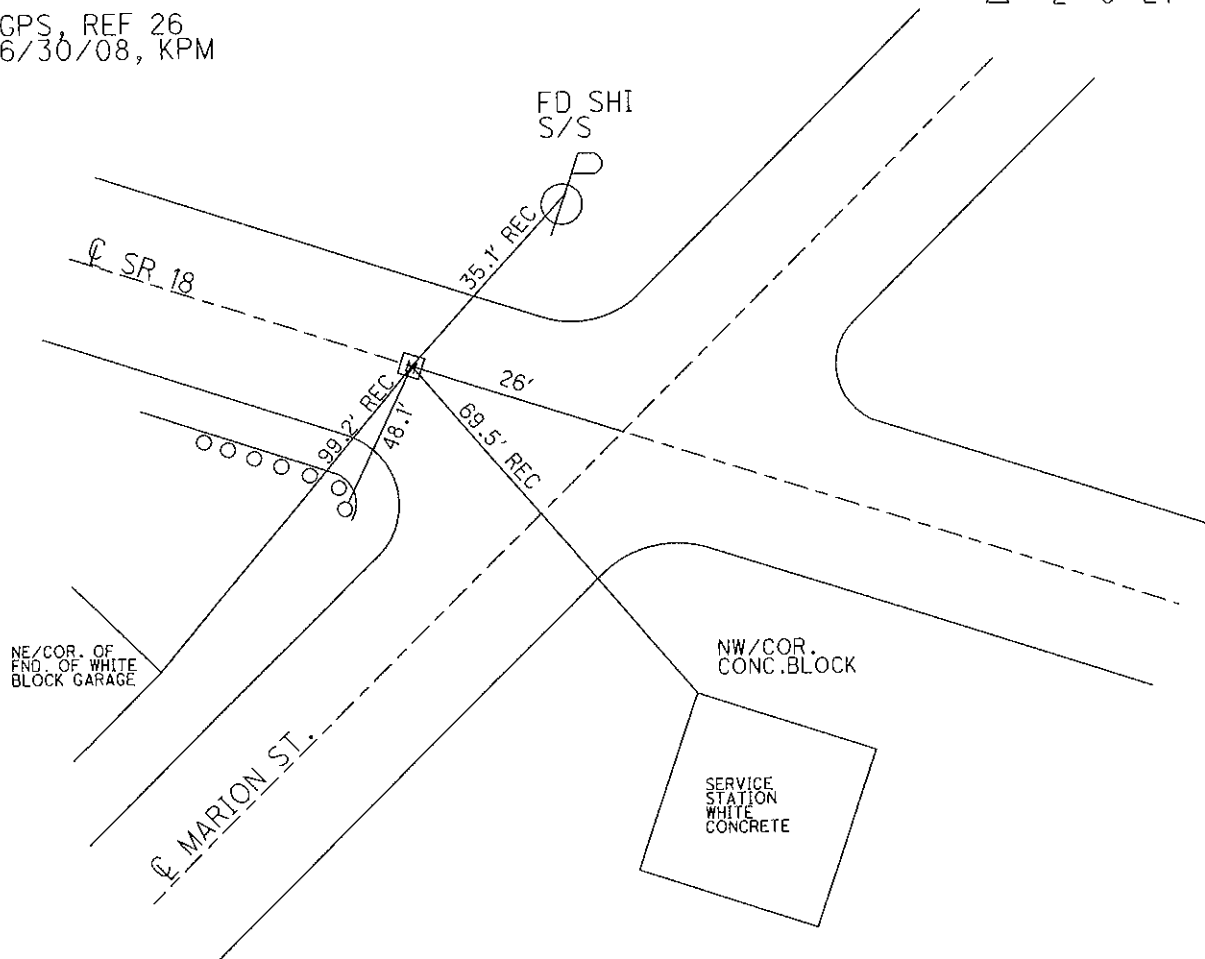
Grid: Northing: 573854.069 Easting: 1546863.809

MON.BOX AT SURFACE  
8/19/88, JHR  
DID NOT OPEN

FD 1/23/07, 6/26/08

GPS, REF 26  
6/30/08, KPM

RECORD:  
P.I. STA. 612+46.68  
 $\Delta = 2^\circ 0' \text{ LT}$   
ALSO, 1932 PLAN  
STA. 11+18.45  
 $\Delta = 2^\circ 0' \text{ LT}$



O.D.O.T. DISTRICT 2 SURVEY OFFICE (USE ONLY)

PERSONNEL \_\_\_\_\_

REFERENCE NO. 26 A

SHEET 29 OF 31

NOTES NUHFER

DATE 6/26/08

ROUTE SR 18

H.C. MOSER

WEATHER SUNNY

COUNTY HENRY

R.C. NUHFER

TEMP. 85°

TOWNSHIP MARION

SECTION 11

T 3 N R 7 E

TYPE MONUMENT SM.R.R.SPIKE

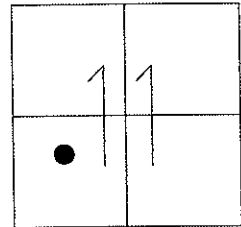
ON SURFACE - ~~BELOW~~ ON

LEFT - ☉ PAV'T - ~~RIGHT~~ 4.2'

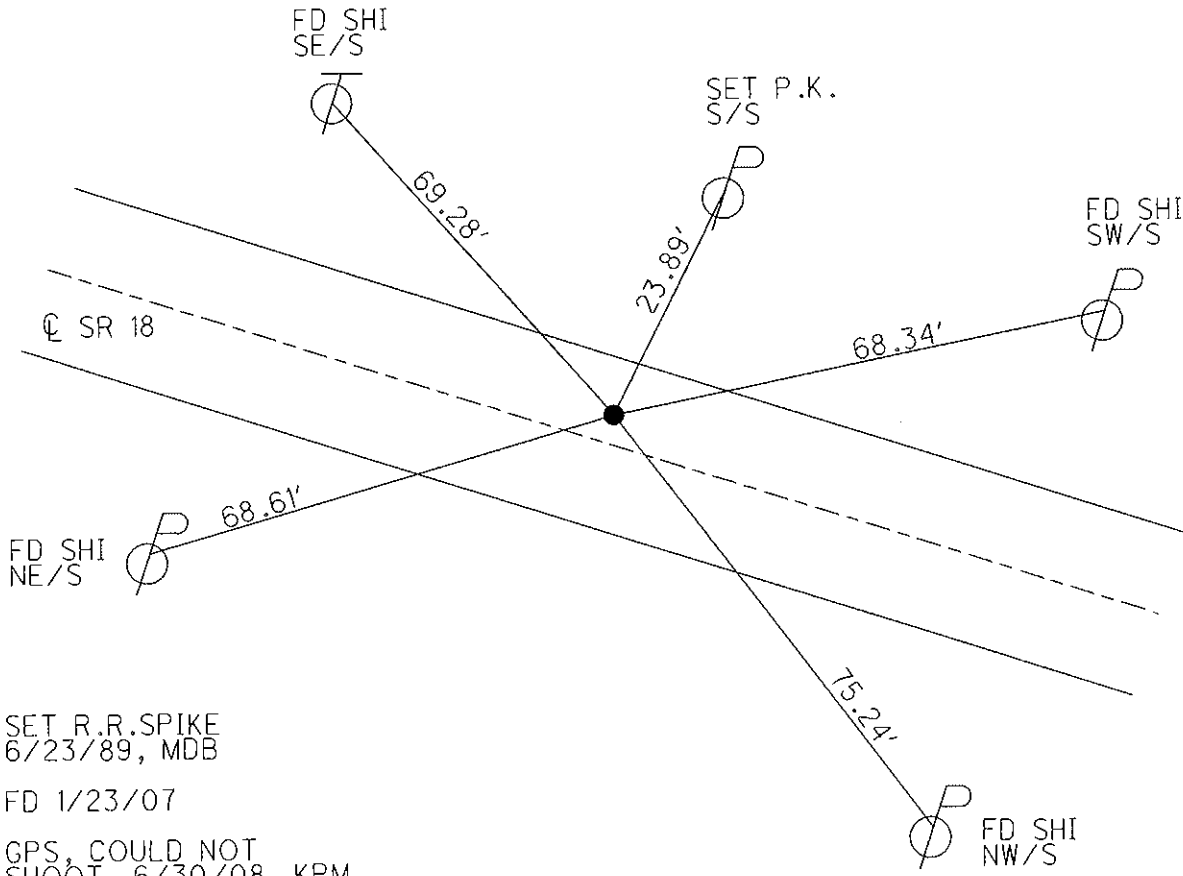
7.2' TO LT EDGE PAVEMENT

S.L.M. 618+07

Grid: Northing: \_\_\_\_\_ Easting: \_\_\_\_\_



RECORD:  
1932 PLAN  
STA. 16+50.15  
 $\Delta = 6^\circ 00' RT$



SET R.R.SPIKE  
6/23/89, MDB

FD 1/23/07

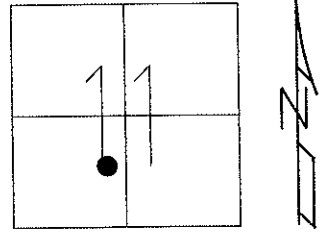
GPS, COULD NOT  
SHOOT. 6/30/08, KPM

RESET MAG/WASHER  
5/26/09, MRC

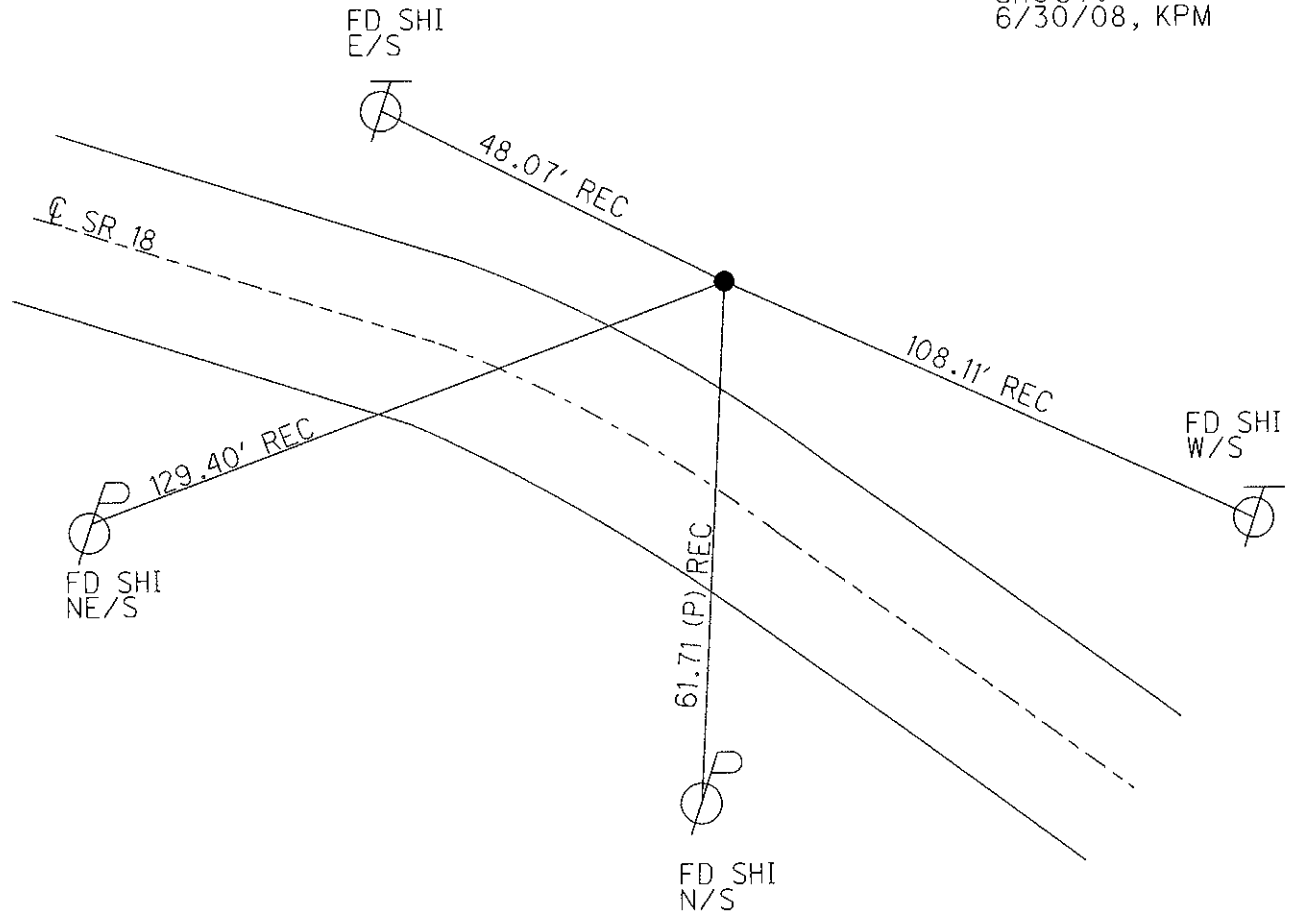
O.D.O.T. DISTRICT 2 SURVEY OFFICE (USE ONLY)

PERSONNEL	REFERENCE NO. <u>26 B</u>	SHEET <u>30</u> OF <u>31</u>
NOTES <u>NUHFER</u>	DATE <u>6/26/08</u>	ROUTE <u>SR 18</u>
H.C. <u>MOSE</u>	WEATHER <u>SUNNY</u>	COUNTY <u>HENRY</u>
R.C. <u>NUHFER</u>	TEMP. <u>85°</u>	TOWNSHIP <u>MARION</u>
		SECTION <u>11</u>
		T <u>3</u> N R <u>7</u> E

TYPE MONUMENT 3/4" IPIN  
~~ON SURFACE~~ - BELOW 2"  
 LEFT - CL PAV'T - ~~RIGHT~~ 16.5'  
6.1' TO LT EDGE PAVEMENT  
 S.L.M. 625+50  
 Grid: Northing: \_\_\_\_\_ Easting: \_\_\_\_\_



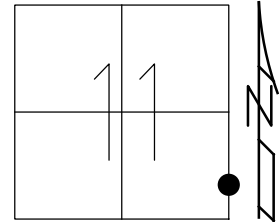
RECORD:  
 1932 PLAN  
 STA. 24+00.71  
 $\Delta = 18^\circ 00'$  REC.  
 $17^\circ 59'$  RT. MEAS.  
 GPS, COULD NOT SHOOT  
 6/30/08, KPM



O.D.O.T. DISTRICT 2 SURVEY OFFICE (USE ONLY)

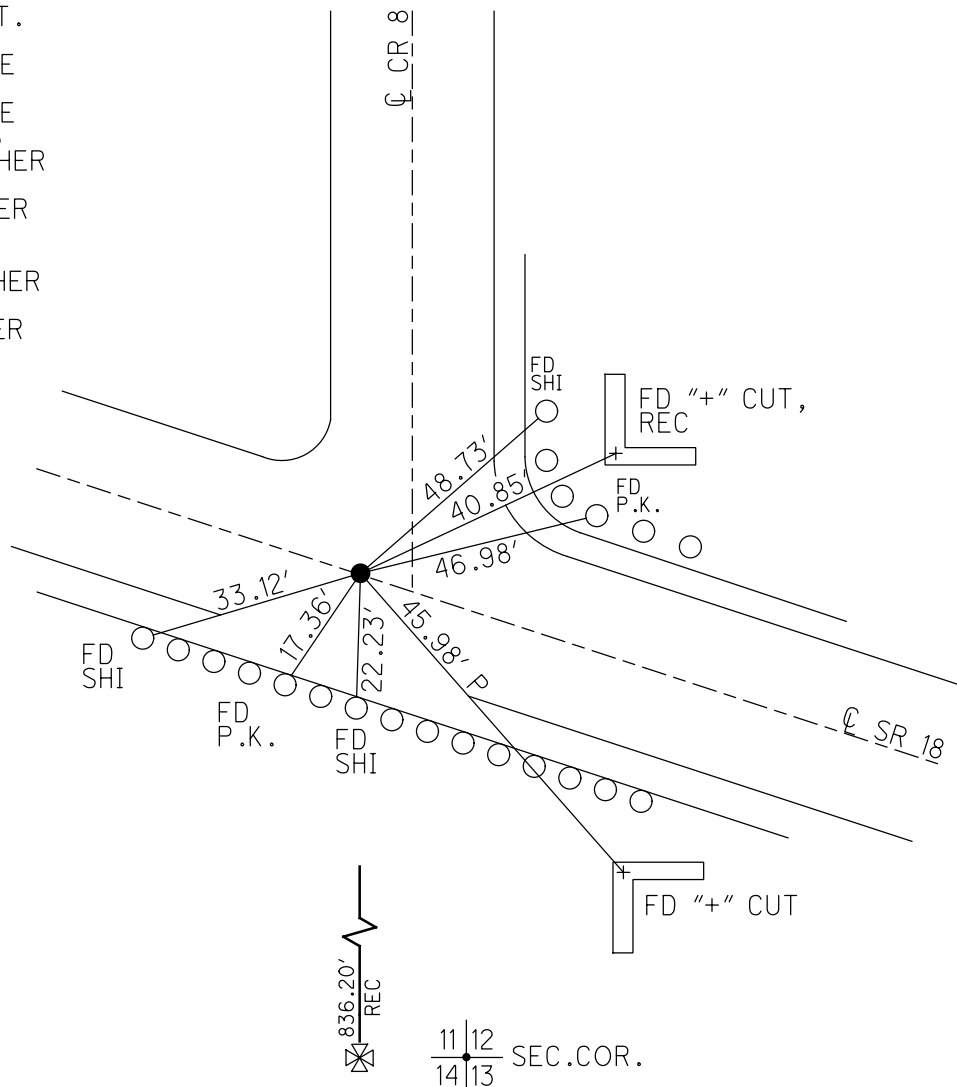
PERSONNEL \_\_\_\_\_ REFERENCE NO. 27 SHEET 31 OF 31  
 NOTES AUBLE DATE 5/17/21 ROUTE SR 18  
 H.C. NIESE WEATHER CLOUDY COUNTY HENRY  
 R.C. O'DONNELL TEMP. 63° TOWNSHIP MARION  
 DWG BY NIESE PID PAVETRAIN SECTION 11  
 T 3 N R 7 E

TYPE MONUMENT MAG/WASHER  
 ON SURFACE - ~~BELOW~~ ON  
 OFFSET  $\text{\textcircled{C}}$  PAVEMENT 0.5' LT : ~~RT~~  
10.7' TO RT EDGE PAVEMENT  
 STATION: 660+52.80



HORIZ.DATUM: NAD83 (2011) GEOID: NAVD88 2012A  
 GRID: NORTHING: 572271.349 EASTING: 1551300.270

RECORD: P.O.T.  
 $\Delta = 00^{\circ}00'$   
 SET R.R. SPIKE  
 AS PER PLAN  
 SET R.R. SPIKE  
 10/14/86, MDB  
 SET P.K./WASHER  
 9/7/95, SAH  
 FD P.K./WASHER  
 6/28/08, RGN  
 5/13/10, KPM  
 SET MAG/WASHER  
 7/26/10, SAH  
 FD MAG/WASHER  
 REF27  
 5/17/21, JFO  
 9/3/21, TDN



O.D.O.T. DISTRICT 2 SURVEY OFFICE (USE ONLY)

PERSONNEL

REFERENCE NO. 28

SHEET 1 OF 12

NOTES AUBLE DATE 5/17/21  
 H.C. NIESE WEATHER CLOUDY  
 R.C. O'DONNELL TEMP. 63°

ROUTE SR 18  
 COUNTY HENRY  
 TOWNSHIP MARION  
 SECTION 12

DWG BY NIESE PID PAVETRAIN

T 3 N R 7 E

TYPE MONUMENT MAG/WASHER

ON SURFACE - ~~BELOW~~ ON

OFFSET 0 PAVEMENT ON LT : RT

10.5' TO RT EDGE PAVEMENT

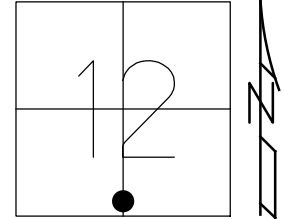
STATION: 687+18

HORZ.DATUM: NAD83(2011)

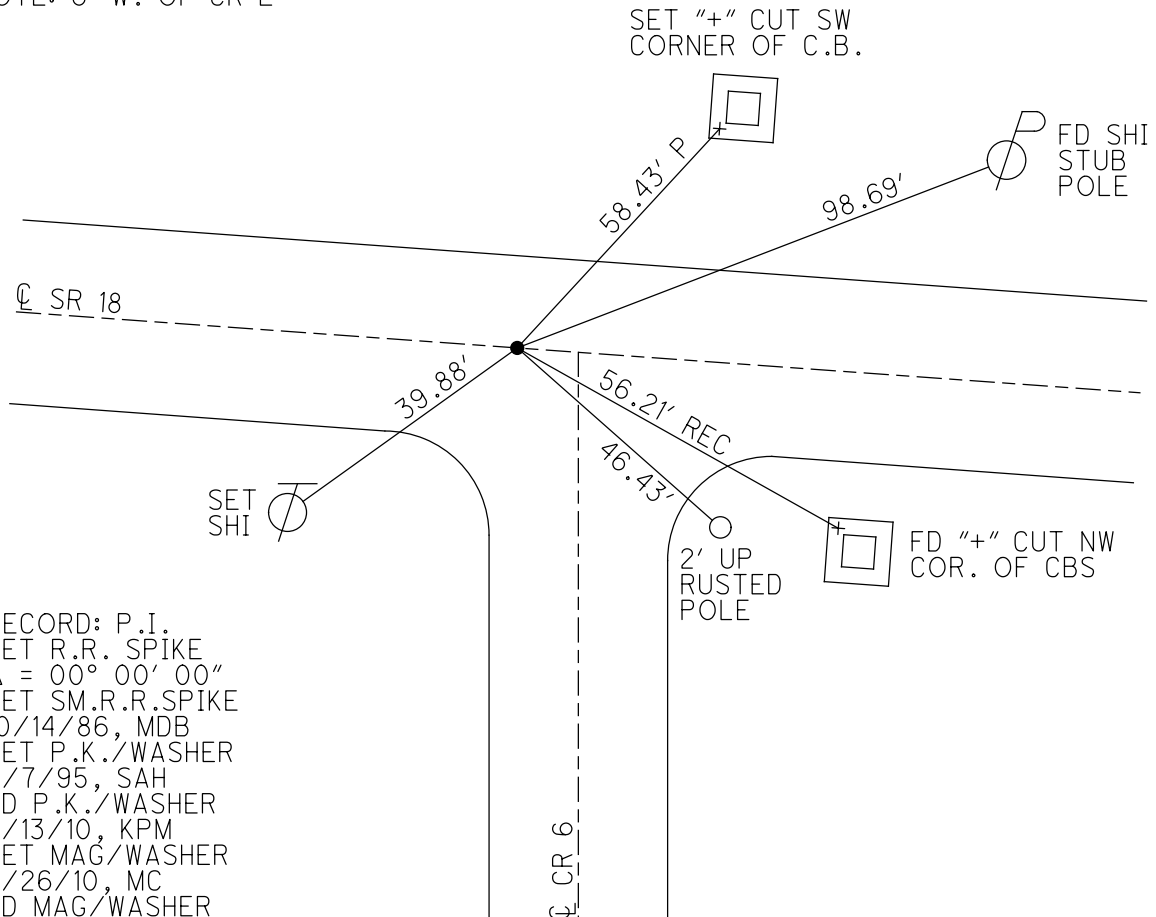
GEOID: NAVD88 2012A

GRID: NORTHING: 571557.906

EASTING: 1553931.088



NOTE: 6' W. OF CR 6



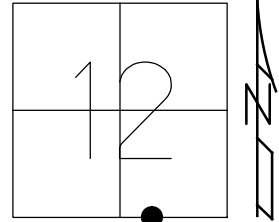
RECORD: P.I.  
 SET R.R. SPIKE  
 $\Delta = 00^{\circ} 00' 00''$   
 SET SM.R.R.SPIKE  
 10/14/86, MDB  
 SET P.K./WASHER  
 9/7/95, SAH  
 FD P.K./WASHER  
 5/13/10, KPM  
 SET MAG/WASHER  
 7/26/10, MC  
 FD MAG/WASHER  
 REF28  
 5/17/21, JFO  
 9/3/21, TDN

O.D.O.T. DISTRICT 2 SURVEY OFFICE (USE ONLY)

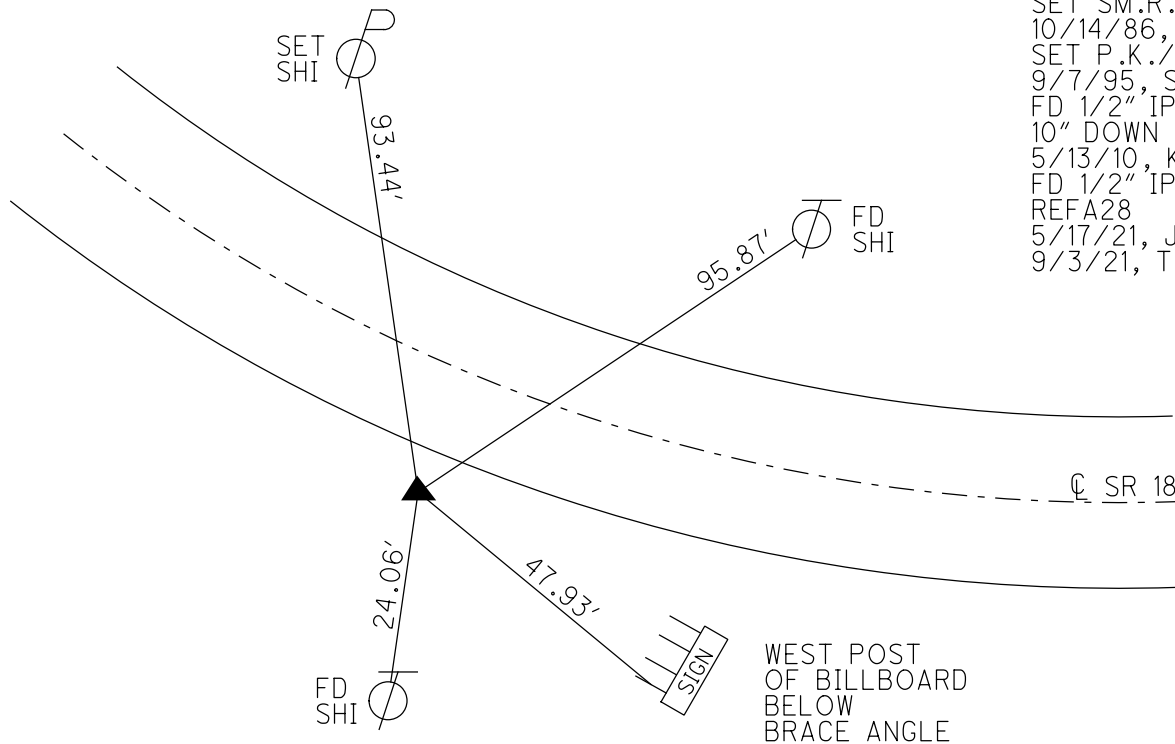
PERSONNEL \_\_\_\_\_ REFERENCE NO. 28 A SHEET 2 OF 12  
 NOTES AUBLE DATE 5/17/21 ROUTE SR 18  
 H.C. NIESE WEATHER CLOUDY COUNTY HENRY  
 R.C. O'DONNELL TEMP. 68° TOWNSHIP MARION  
 DWG BY NIESE PID PAVETRAIN SECTION 12  
 T 3 N R 7 E

TYPE MONUMENT 1/2" IPIN  
~~ON SURFACE~~ - BELOW 10"  
 OFFSET 13.2' ± : RT  
2.6' TO RT EDGE PAVEMENT  
 STATION: 693+17.99

HORIZ.DATUM: NAD83(2011) GEOID: NAVD88 2012A  
 GRID: NORTHING: 571406.552 EASTING: 1554489.592



RECORD:  
 1932 CURVE DATA:  
 $\Delta = 14^\circ 00' \text{ LT}$   
 $O = 4^\circ 00'$   
 $R = 1432.69'$   
 $T = 184.80'$   
 $L = 367.50'$   
 SET IPIN  
 W/1932 REF  
 STA. 92+04.60  
 $\Delta = 14^\circ 44' \text{ LT}$   
 SET SM.R.R.SPIKE  
 10/14/86, MDB  
 SET P.K./WASHER  
 9/7/95, SAH  
 FD 1/2" IPIN  
 10" DOWN  
 5/13/10, KPM  
 FD 1/2" IPIN  
 REFA28  
 5/17/21, JFO  
 9/3/21, TDN



O.D.O.T. DISTRICT 2 SURVEY OFFICE (USE ONLY)

PERSONNEL

REFERENCE NO. 29

SHEET 3 OF 13

NOTES AUBLE

DATE 7/7/23

ROUTE SR 18

H.C. AUBLE

WEATHER CLEAR

COUNTY HENRY

R.C. RHOADES

TEMP. 76°

TOWNSHIP MARION

SECTION 12

DWG BY RHOADES PID R/W

T 3 N R 7 E

TYPE MONUMENT MAG/WASHER

ON SURFACE - ~~BELOW~~ ON

OFFSET  $\phi$  PAVEMENT 3.0' LT : ~~RT~~

8.0' TO LT EDGE PAVEMENT

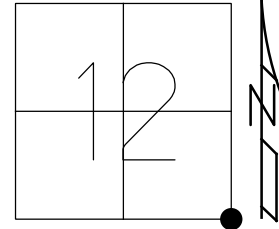
STATION: 714+03

HORIZ.DATUM: NAD83 2011

GEOID: NAVD88 2018

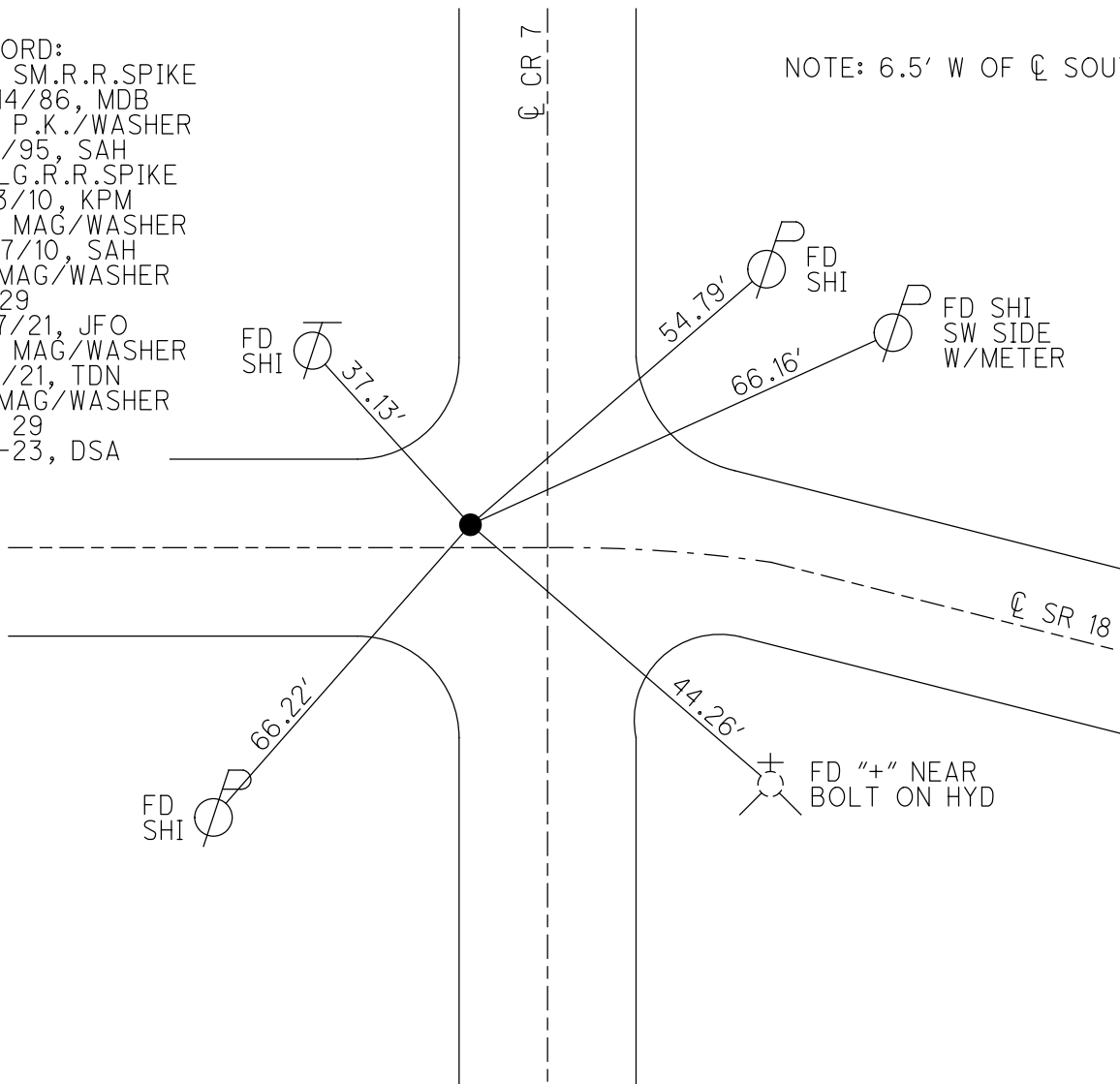
GRID: NORTHING: 571390.477

EASTING: 1556563.908



RECORD:  
 SET SM.R.R.SPIKE  
 10/14/86, MDB  
 SET P.K./WASHER  
 9/7/95, SAH  
 FD LG.R.R.SPIKE  
 5/13/10, KPM  
 SET MAG/WASHER  
 7/27/10, SAH  
 FD MAG/WASHER  
 REF 29  
 5/17/21, JFO  
 SET MAG/WASHER  
 9/3/21, TDN  
 FD MAG/WASHER  
 REF 29  
 7-7-23, DSA

NOTE: 6.5' W OF  $\phi$  SOUTH





O.D.O.T. DISTRICT 2 SURVEY OFFICE (USE ONLY)

PERSONNEL

REFERENCE NO. 29 A

SHEET 4 OF 13

NOTES AUBLE

DATE 7/7/23

ROUTE SR 18

H.C. AUBLE

WEATHER CLEAR

COUNTY HENRY

R.C. RHOADES

TEMP. 76°

TOWNSHIP BARTLOW

DWG BY RHOADES PID R/W

SECTION 7

T 3 N R 8 E

TYPE MONUMENT P.K.NAIL, D.N.F.

ON SURFACE - BELOW -

OFFSET  $\odot$  PAVEMENT - LT : RT

2' LT TO LT EDGE PAVEMENT

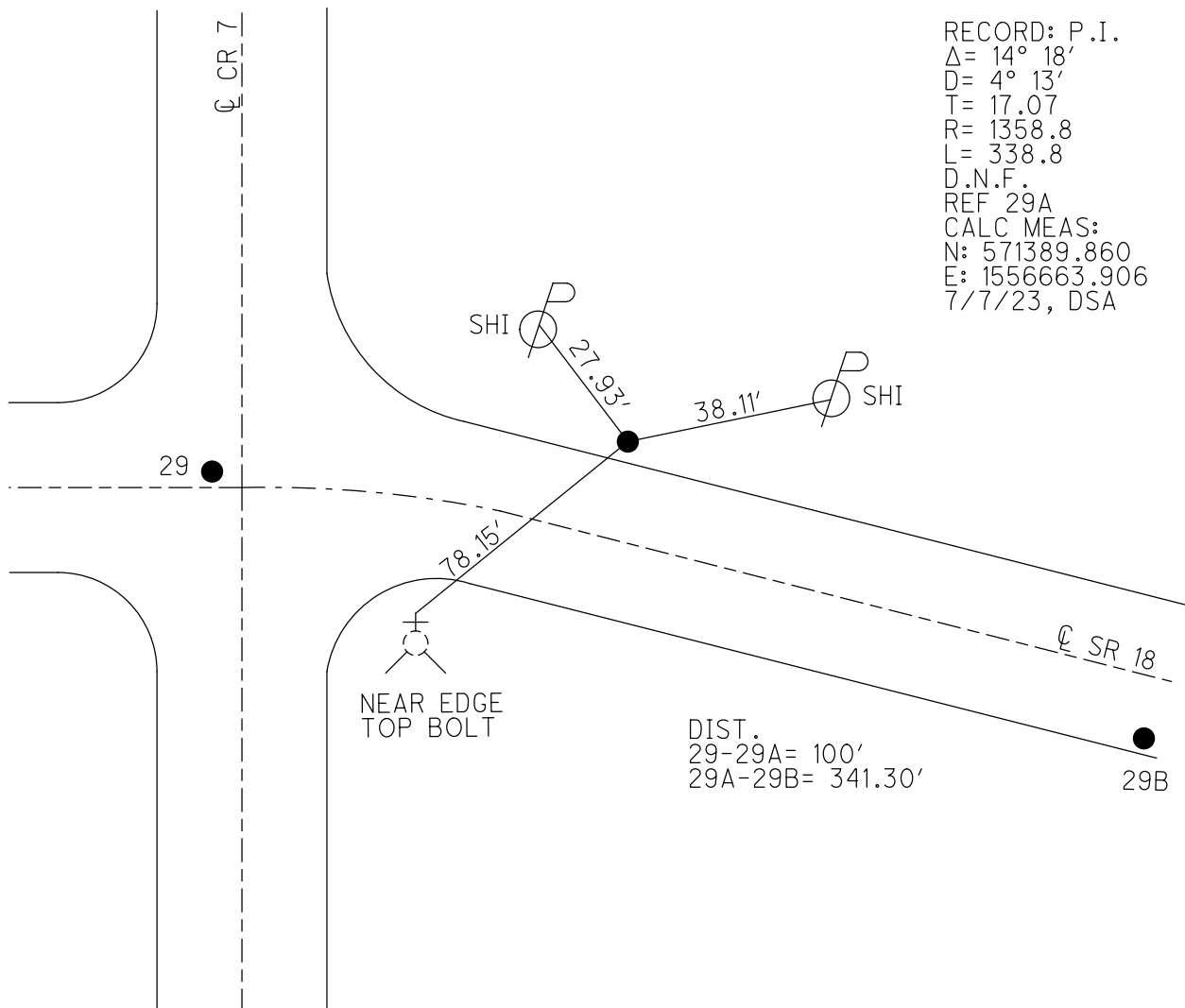
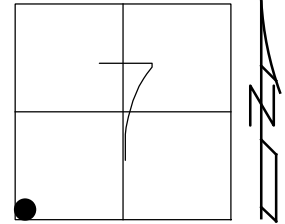
STATION: 715+03

HORZ.DATUM: NAD83 2011

GEOID: NAVD88 2018

GRID: NORTHING: \_\_\_\_\_

EASTING: \_\_\_\_\_



RECORD: P.I.  
 $\Delta = 14^\circ 18'$   
 $D = 4^\circ 13'$   
 $T = 17.07$   
 $R = 1358.8$   
 $L = 338.8$   
 D.N.F.  
 REF 29A  
 CALC MEAS:  
 $N: 571389.860$   
 $E: 1556663.906$   
 7/7/23, DSA

DIST.  
 29-29A= 100'  
 29A-29B= 341.30'

29B

O.D.O.T. DISTRICT 2 SURVEY OFFICE (USE ONLY)

PERSONNEL

REFERENCE NO. 29 B

SHEET 5 OF 13

NOTES AUBLE

DATE 7/7/23

ROUTE SR 18

H.C. AUBLE

WEATHER CLEAR

COUNTY HENRY

R.C. RHOADES

TEMP. 76°

TOWNSHIP BARTLOW

SECTION 7

DWG BY RHOADES PID R/W

T 3 N R 8 E

TYPE MONUMENT MAG/WASHER

ON SURFACE - ~~BELOW~~ ON

OFFSET  $\odot$  PAVEMENT 8.8' ~~LT~~ : RT

2.0' TO RT EDGE PAVEMENT

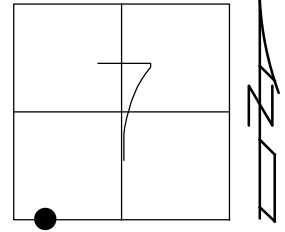
STATION: 718+41

HORZ.DATUM: NAD83 2011

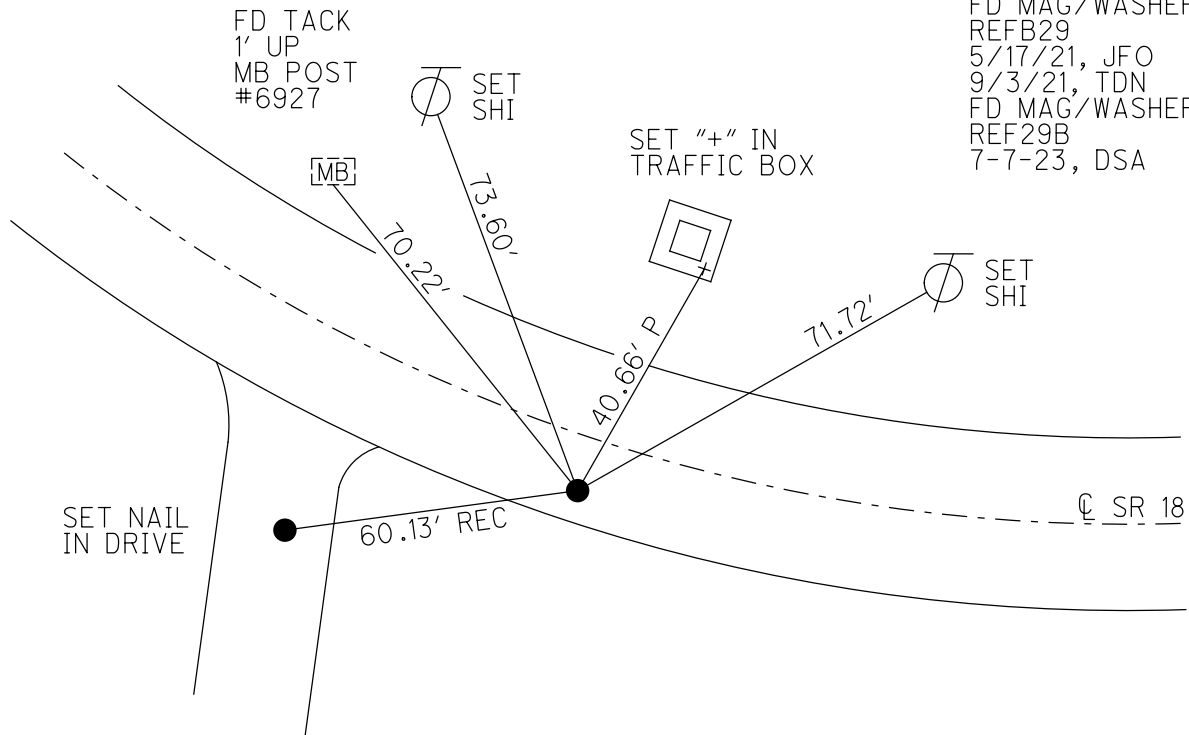
GEOID: NAVD88 2018

GRID: NORTHING: 571303.719

EASTING: 1556994.156



RECORD:  
 SET P.K.NAIL  
 1974, IRS  
 SET STAKE AS  
 PER 1931 PLAN  
 4.5' TO EP  
 SET SM.R.R.SPIKE  
 10/14/86, MDB  
 FD SM.R.R.SPIKE  
 5/13/10, KPM  
 SET MAG/WASHER  
 7/27/10, SAH  
 FD MAG/WASHER  
 REFB29  
 5/17/21, JFO  
 9/3/21, TDN  
 FD MAG/WASHER  
 REF29B  
 7-7-23, DSA



O.D.O.T. DISTRICT 2 SURVEY OFFICE (USE ONLY)

PERSONNEL

REFERENCE NO. 30

SHEET 6 OF 13

NOTES AUBLE

DATE 7/7/23

ROUTE SR 18

H.C. AUBLE

WEATHER CLEAR

COUNTY HENRY

R.C. RHOADES

TEMP. 76°

TOWNSHIP BARTLOW

DWG BY RHOADES

PID R/W

SECTION 7

T 3 N R 8 E

TYPE MONUMENT MAG/WASHER

ON SURFACE - ~~BELOW~~ ON

OFFSET Q PAVEMENT 0.6' LT : ~~RT~~

8.7' TO LT EDGE PAVEMENT

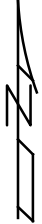
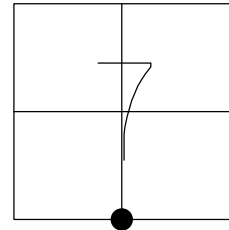
STATION: 741+02

HORZ.DATUM: NAD83 2011

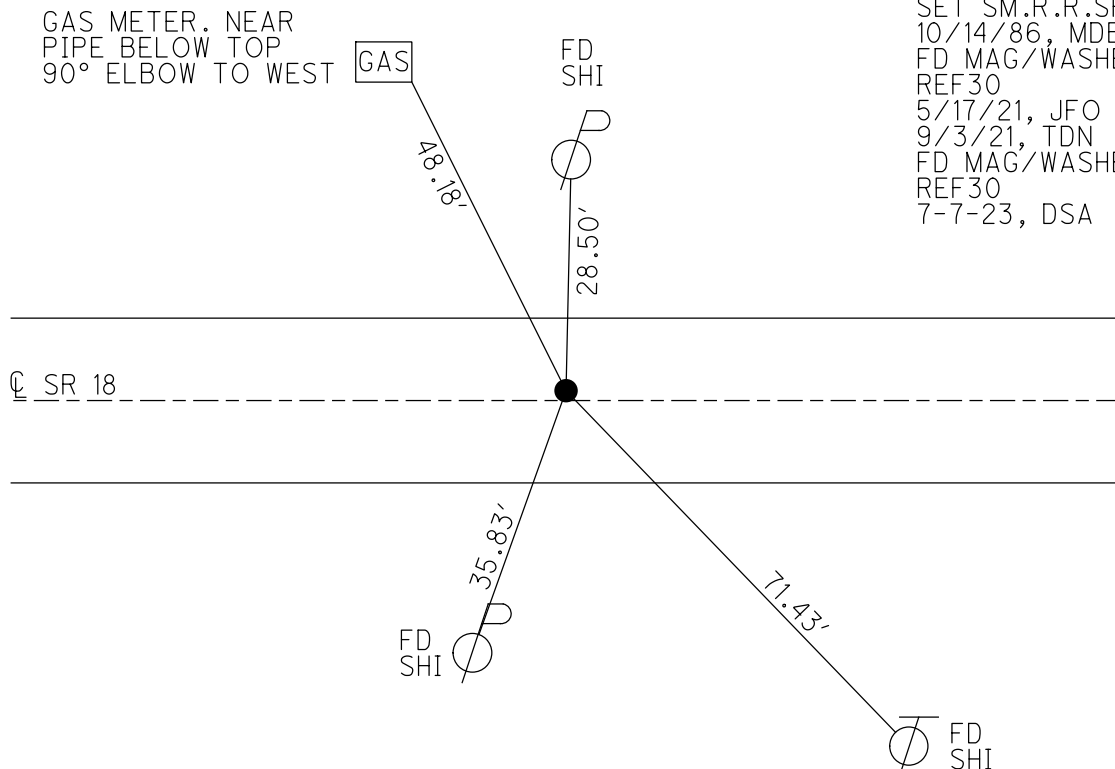
GEOID: NAVD88 2018

GRID: NORTHING: 571290.170

EASTING: 1559255.088



RECORD:  
 FD 1/2" IPIN  
 10/8/74, IRS  
 SET P.K./WASHER  
 9/7/95, SAH  
 FD P.K./WASHER  
 5/13/10, KPM  
 SET MAG/WASHER  
 7/27/10, SAH  
 SET SM.R.R.SPIKE  
 10/14/86, MDB  
 FD MAG/WASHER  
 REF30  
 5/17/21, JFO  
 9/3/21, TDN  
 FD MAG/WASHER  
 REF30  
 7-7-23, DSA



O.D.O.T. DISTRICT 2 SURVEY OFFICE (USE ONLY)

PERSONNEL

REFERENCE NO. 31

SHEET 6 OF 12

NOTES AUBLE

DATE 5/17/21

ROUTE SR 18

H.C. NIESE

WEATHER CLOUDY

COUNTY HENRY

R.C. O'DONNELL

TEMP. 63°

TOWNSHIP BARTLOW

SECTION 8

DWG BY NIESE PID PAVETRAIN

T 3 N R 8 E

TYPE MONUMENT MAG/WASHER

ON SURFACE - ~~BELOW~~ ON

OFFSET ☉ PAVEMENT ON LT : RT

8.7' TO LT EDGE PAVEMENT

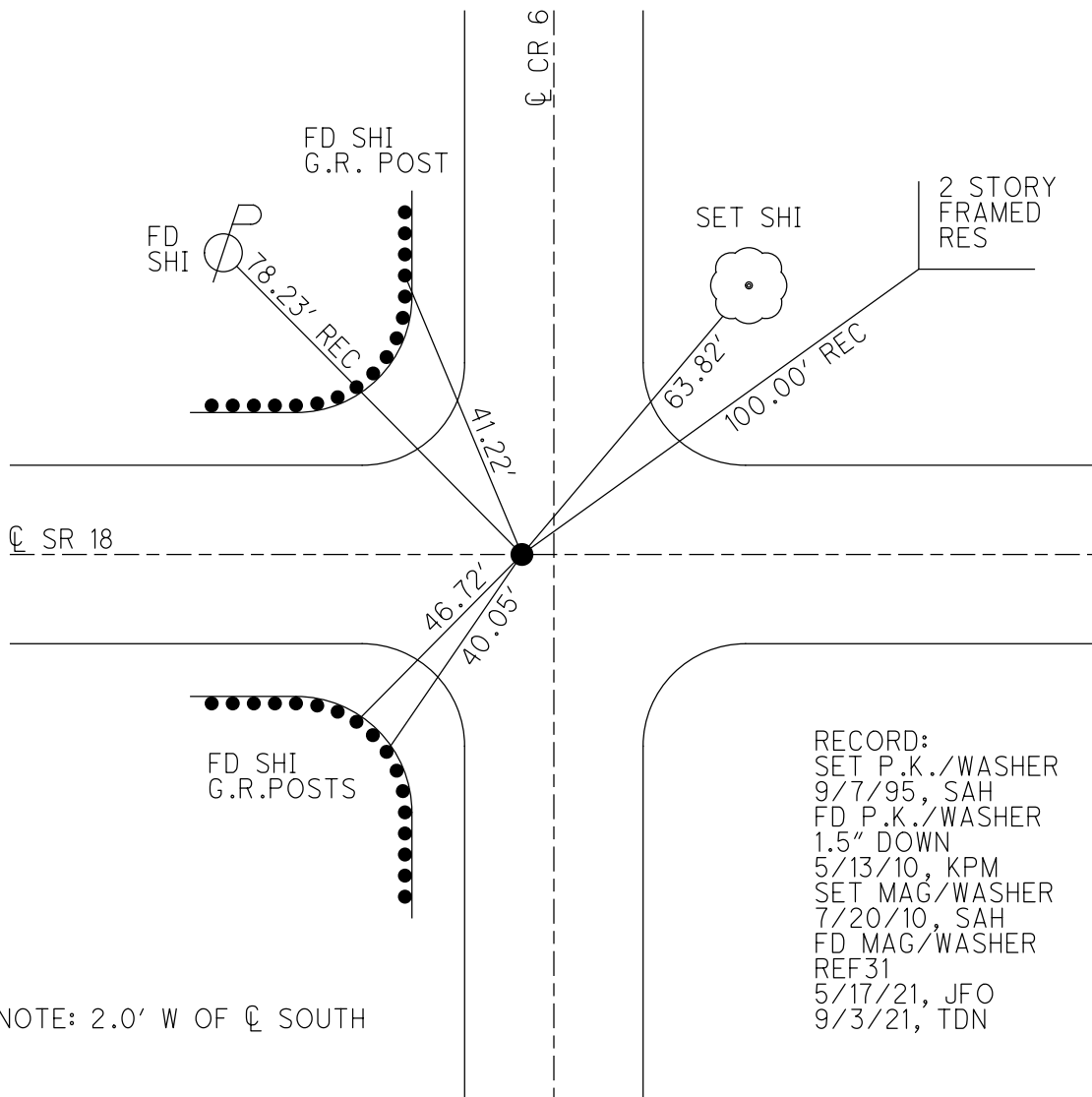
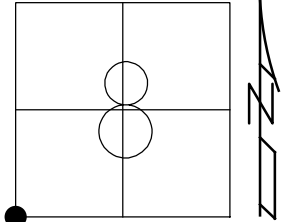
STATION: 767+78.68

HORZ.DATUM: NAD83(2011)

GEOID: NAVD88 2012A

GRID: NORTHING: 571263.786

EASTING: 1561931.527



RECORD:  
 SET P.K./WASHER  
 9/7/95, SAH  
 FD P.K./WASHER  
 1.5" DOWN  
 5/13/10, KPM  
 SET MAG/WASHER  
 7/20/10, SAH  
 FD MAG/WASHER  
 REF31  
 5/17/21, JFO  
 9/3/21, TDN

NOTE: 2.0' W OF ☉ SOUTH

O.D.O.T. DISTRICT 2 SURVEY OFFICE (USE ONLY)

PERSONNEL

REFERENCE NO. 32

SHEET 7 OF 12

NOTES AUBLE

DATE 5/17/21

ROUTE SR 18

H.C. NIESE

WEATHER CLOUDY

COUNTY HENRY

R.C. O'DONNELL

TEMP. 63°

TOWNSHIP BARTLOW

DWG BY NIESE

PID PAVETRAIN

SECTION 8

T 3 N R 8 E

TYPE MONUMENT SM.R.R.SPIKE

~~ON SURFACE~~ - BELOW 3.5"

OFFSET ☑ PAVEMENT ON LT : RT

9.3' TO RT EDGE PAVEMENT

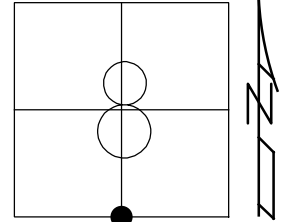
STATION: 793+86

HORIZ.DATUM: NAD83(2011)

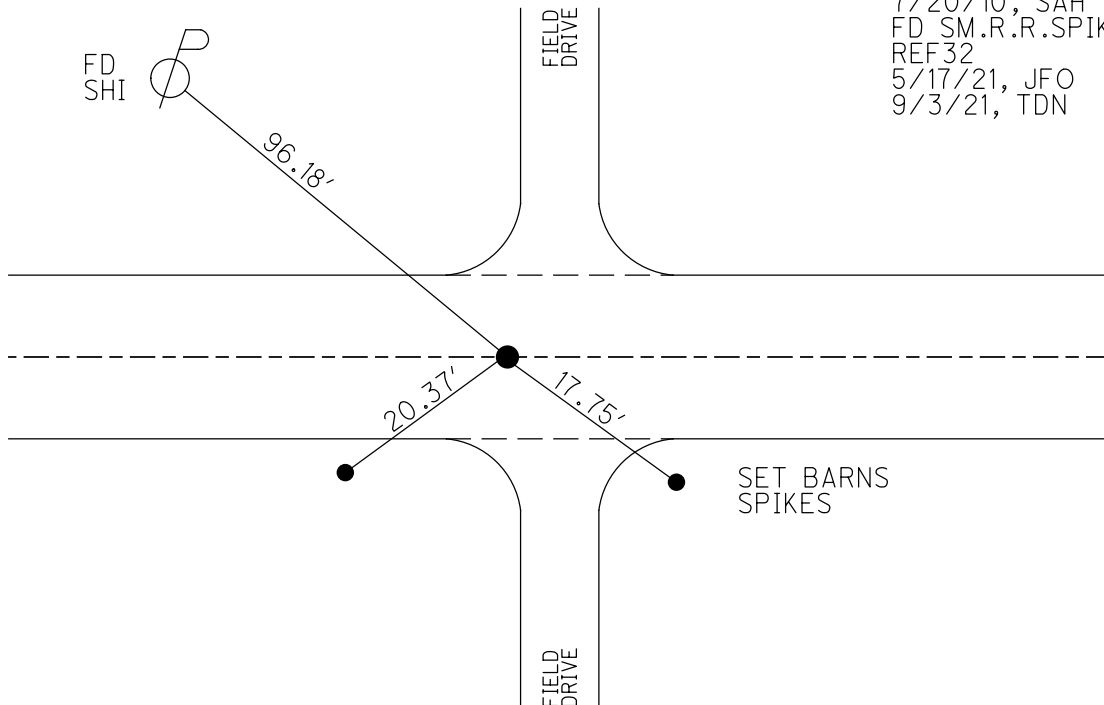
GEOID: NAVD88 2012A

GRID: NORTHING: 571235.565

EASTING: 1564554.627



RECORD:  
 FD 1" IPIN  
 6" DOWN  
 SET R.R.SPIKE  
 ATOP 1" IPIN  
 SET SM.R.R.SPIKE  
 10/14/86, MDB  
 SET P.K./WASHER  
 9/7/95, SAH  
 FD P.K./WASHER  
 5/13/10, KPM  
 SET MAG/WASHER  
 7/20/10, SAH  
 FD SM.R.R.SPIKE  
 REF32  
 5/17/21, JFO  
 9/3/21, TDN

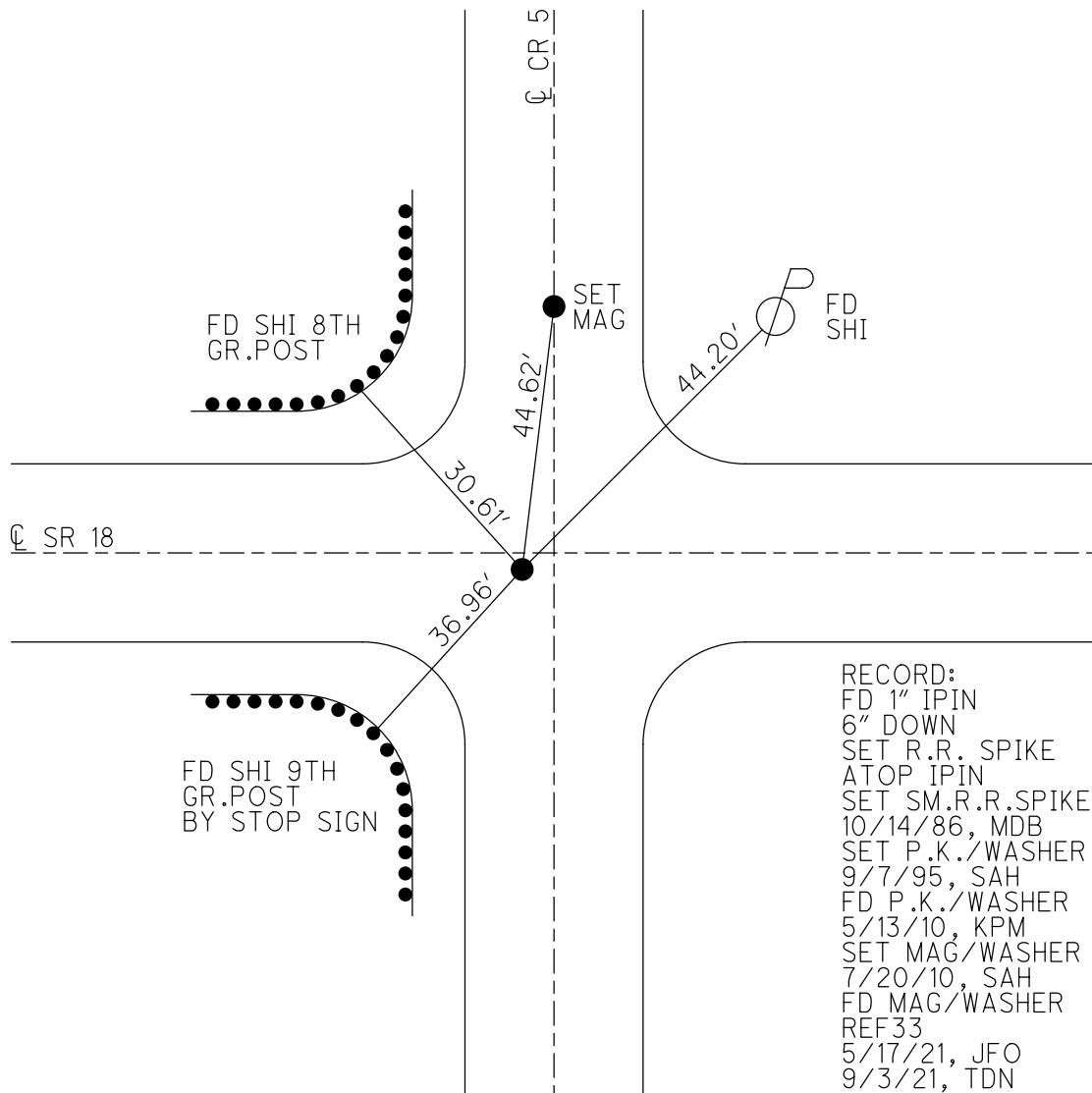
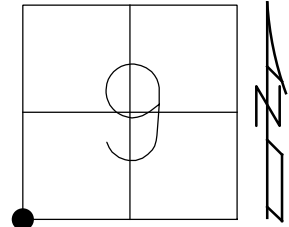


O.D.O.T. DISTRICT 2 SURVEY OFFICE (USE ONLY)

PERSONNEL \_\_\_\_\_ REFERENCE NO. 33 SHEET 8 OF 12  
 NOTES AUBLE DATE 5/17/21 ROUTE SR 18  
 H.C. NIESE WEATHER CLOUDY COUNTY HENRY  
 R.C. O'DONNELL TEMP. 63° TOWNSHIP BARTLOW  
 DWG BY NIESE PID PAVETRAN SECTION 9  
 T 3 N R 8 E

TYPE MONUMENT MAG/WASHER  
 ON SURFACE - ~~BELOW~~ ON  
 OFFSET CL PAVEMENT 0.5' ~~LT~~ : RT  
- TO - EDGE PAVEMENT  
 STATION: 820+47

HORZ.DATUM: NAD83(2011) GEOID: NAVD88 2012A  
 GRID: NORTHING: 571204.467 EASTING: 1567196.352



RECORD:  
 FD 1" IPIN  
 6" DOWN  
 SET R.R. SPIKE  
 ATOP IPIN  
 SET SM.R.R.SPIKE  
 10/14/86, MDB  
 SET P.K./WASHER  
 9/7/95, SAH  
 FD P.K./WASHER  
 5/13/10, KPM  
 SET MAG/WASHER  
 7/20/10, SAH  
 FD MAG/WASHER  
 REF33  
 5/17/21, JFO  
 9/3/21, TDN

O.D.O.T. DISTRICT 2 SURVEY OFFICE (USE ONLY)

PERSONNEL \_\_\_\_\_

REFERENCE NO. 34

SHEET 9 OF 12

NOTES AUBLE

DATE 5/17/21

ROUTE SR 18

H.C. NIESE

WEATHER CLOUDY

COUNTY HENRY

R.C. O'DONNELL

TEMP. 63°

TOWNSHIP BARTLOW

SECTION 9

DWG BY NIESE

PID PAVETRAIN

T 3 N R 8 E

TYPE MONUMENT MAG/WASHER

ON SURFACE - ~~BELOW~~ ON

OFFSET CL PAVEMENT ON LT : RT

9.4' TO LT EDGE PAVEMENT

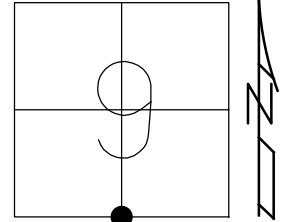
STATION: 847+07

HORIZ.DATUM: NAD83(2011)

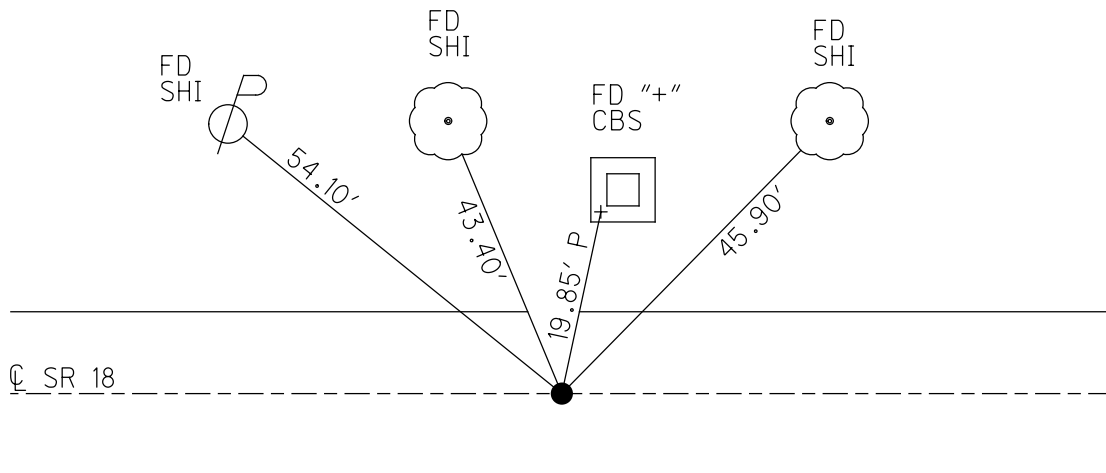
GEOID: NAVD88 2012A

GRID: NORTHING: 571201.727

EASTING: 1569856.918



RECORD:  
 FD P.K./WASHER  
 5/13/10, KPM  
 FD MAG/WASHER  
 REF34  
 5/17/21, JFO  
 9/3/21, TDN

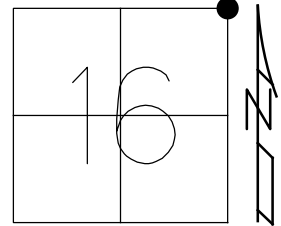


O.D.O.T. DISTRICT 2 SURVEY OFFICE (USE ONLY)

PERSONNEL \_\_\_\_\_ REFERENCE NO. 35 SHEET 10 OF 12  
 NOTES RHOADES DATE 5/3/17 ROUTE SR 18  
 H.C. O'DONNELL WEATHER CLOUDY COUNTY HENRY  
 R.C. HELDMAN TEMP. 52° TOWNSHIP BARTLOW  
 SECTION 16  
 DWG BY NIESE PID \_\_\_\_\_ T 3 N R 8 E

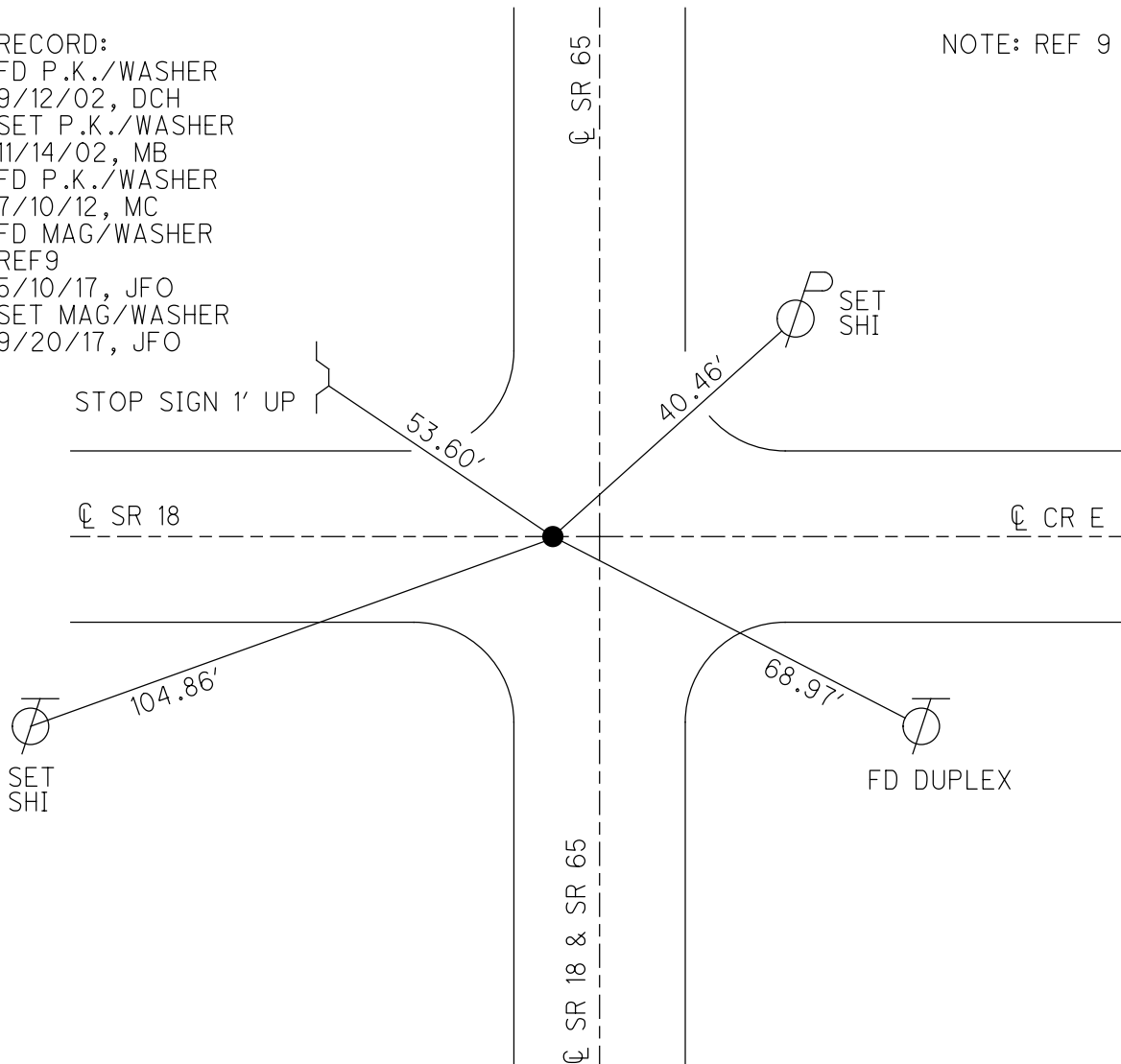
TYPE MONUMENT MAG/WASHER  
 ON SURFACE - ~~BELOW~~ ON  
 OFFSET CL PAVEMENT 2.0' ~~LT~~ : RT  
- TO - EDGE PAVEMENT  
 STATION: 873+84

HORIZ.DATUM: NAD83(2011) GEOID: NAVD88 2012A  
 GRID: NORTHING: 571197.153 EASTING: 1572515.028



RECORD:  
 FD P.K./WASHER  
 9/12/02, DCH  
 SET P.K./WASHER  
 11/14/02, MB  
 FD P.K./WASHER  
 7/10/12, MC  
 FD MAG/WASHER  
 REF9  
 5/10/17, JFO  
 SET MAG/WASHER  
 9/20/17, JFO

NOTE: REF 9 SR 65

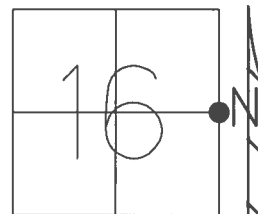




O.D.O.T. DISTRICT 2 SURVEY OFFICE (USE ONLY)

PERSONNEL \_\_\_\_\_ REFERENCE NO. 36 SHEET 11 OF 12  
 NOTES RHOADES DATE 5/3/17 ROUTE SR 18  
 H.C. O'DONNELL WEATHER CLOUDY COUNTY HENRY  
 R.C. HELDMAN TEMP. 52° TOWNSHIP BARTLOW  
 \_\_\_\_\_ SECTION 16  
 \_\_\_\_\_ T 3 N R 8 E

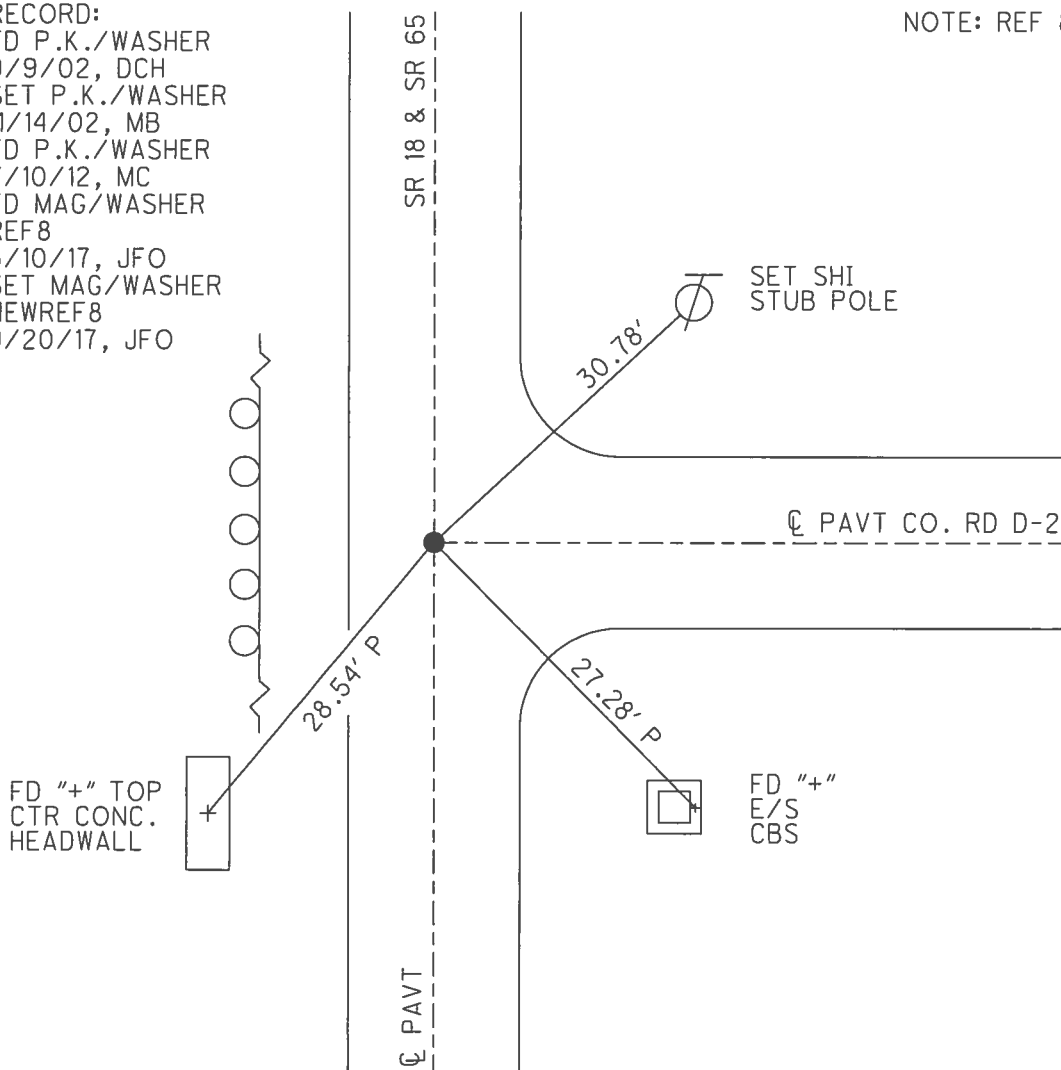
TYPE MONUMENT MAG/WASHER  
 ON SURFACE - ~~BELOW~~ ON  
~~LEFT~~ - ☉ PAV'T - RIGHT 0.3'  
9.4' TO LT EDGE PAVEMENT  
 S.L.M. 900+20



GRID: NORTHING: 568566.514 EASTING: 1572515.193

RECORD:  
 FD P.K./WASHER  
 9/9/02, DCH  
 SET P.K./WASHER  
 11/14/02, MB  
 FD P.K./WASHER  
 7/10/12, MC  
 FD MAG/WASHER  
 REF8  
 5/10/17, JFO  
 SET MAG/WASHER  
 NEWREF8  
 9/20/17, JFO

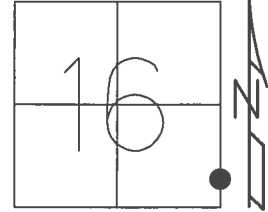
NOTE: REF 8 SR 65



O.D.O.T. DISTRICT 2 SURVEY OFFICE (USE ONLY)

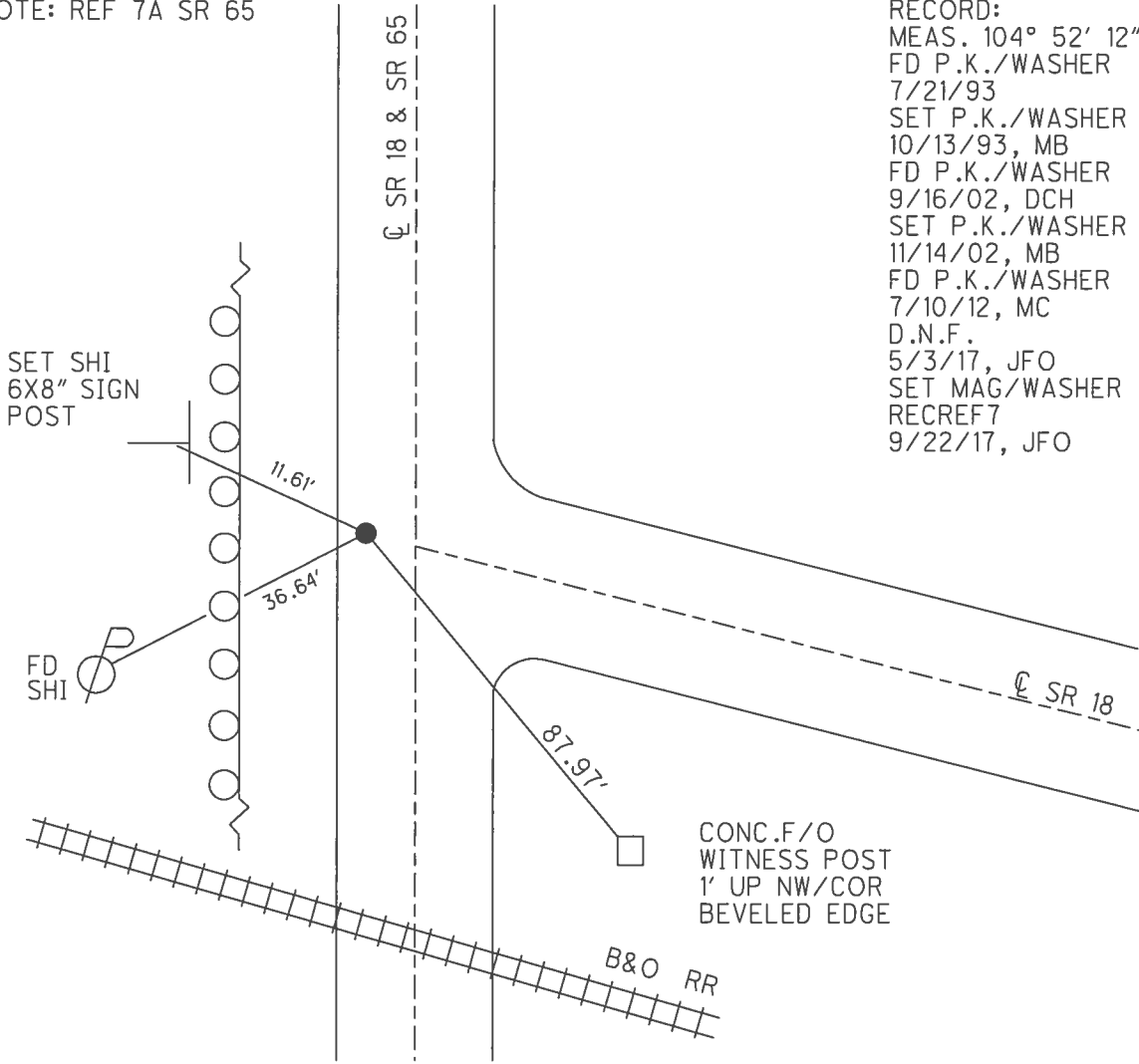
PERSONNEL	REFERENCE NO.	<u>37</u>	SHEET	<u>12</u>	OF	<u>12</u>
NOTES	<u>RHOADES</u>	DATE	<u>9/22/17</u>	ROUTE	<u>SR 18</u>	
H.C.	<u>O'DONNELL</u>	WEATHER	<u>FAIR</u>	COUNTY	<u>HENRY</u>	
R.C.	<u>RHOADES</u>	TEMP.	<u>70°</u>	TOWNSHIP	<u>BARTLOW</u>	
				SECTION	<u>16</u>	
				T	<u>3</u>	R
					<u>8</u>	E

TYPE MONUMENT MAG/WASHER  
 ON SURFACE - ~~BELOW~~ ON  
 LEFT - ☉ PAV'T - ~~RIGHT~~ 8.6', 0.7' N OF ☉ SR 18  
1.6' TO LT EDGE PAVEMENT  
 S.L.M. 920+56  
 GRID: NORTHING: 566529.641 EASTING: 1572505.884



NOTE: REF 7A SR 65

RECORD:  
 MEAS. 104° 52' 12"  
 FD P.K./WASHER  
 7/21/93  
 SET P.K./WASHER  
 10/13/93, MB  
 FD P.K./WASHER  
 9/16/02, DCH  
 SET P.K./WASHER  
 11/14/02, MB  
 FD P.K./WASHER  
 7/10/12, MC  
 D.N.F.  
 5/3/17, JFO  
 SET MAG/WASHER  
 RECF7  
 9/22/17, JFO



CONC.F/O  
 WITNESS POST  
 1' UP NW/COR  
 BEVELED EDGE

O.D.O.T. DISTRICT 2 SURVEY OFFICE (USE ONLY)

PERSONNEL

REFERENCE NO. 38

SHEET 1 OF 17

NOTES AUBLE  
 H.C. NIESE  
 R.C. O'DONNELL

DATE 5/17/21  
 WEATHER CLOUDY  
 TEMP. 70°

ROUTE SR 18  
 COUNTY HENRY  
 TOWNSHIP BARTLOW  
 SECTION 15  
 T 3 N R 8 E

DWG BY NIESE PID PAVETRAIN

TYPE MONUMENT MAG/WASHER

ON SURFACE - ~~BELOW~~ ON

OFFSET  $\odot$  PAVEMENT 2.0' ~~LT~~ : RT

7.5' TO RT EDGE PAVEMENT

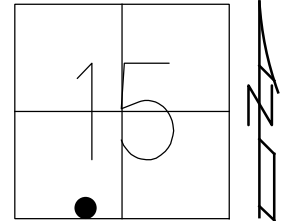
STATION: 938+54

HORZ.DATUM: NAD83(2011)

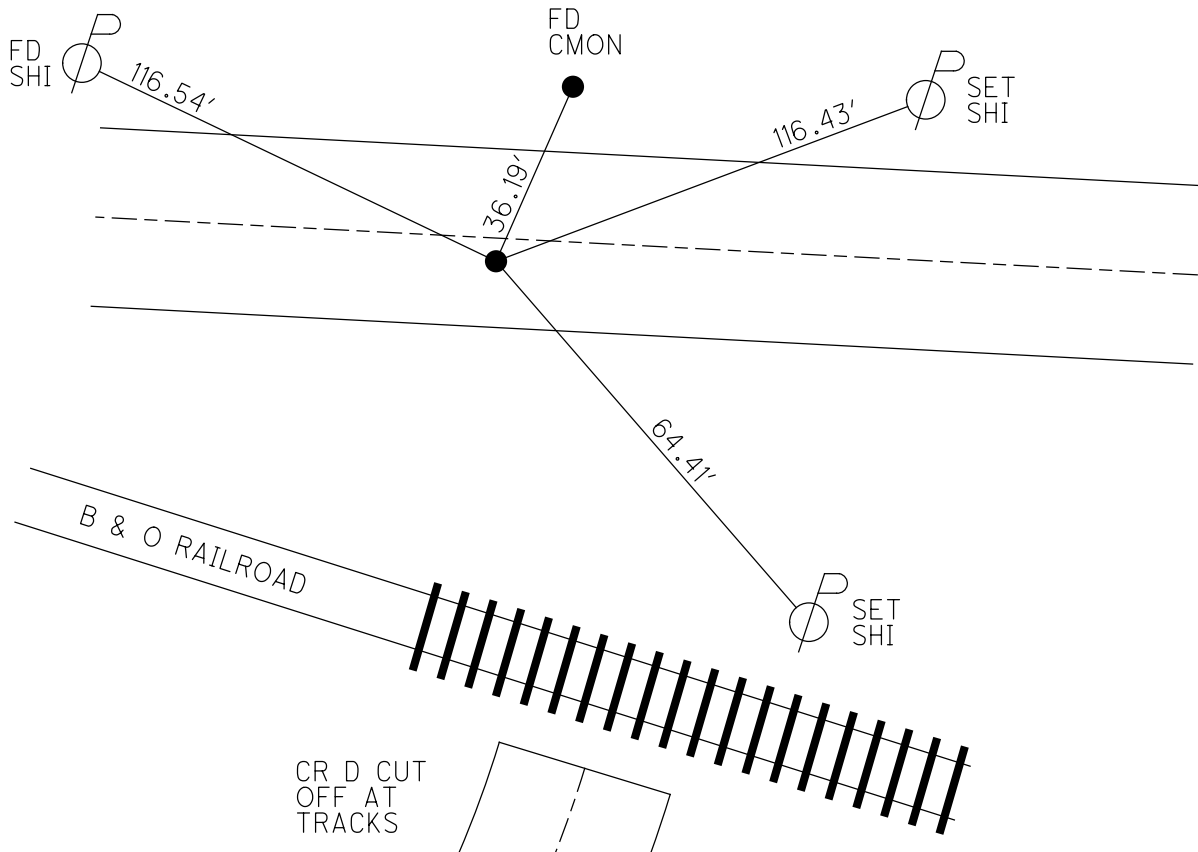
GEOID: NAVD88 2012A

GRID: NORTHING: 566059.803

EASTING: 1574244.271



RECORD:  
 FD P.K./WASHER  
 9/16/02, MB  
 SET MAG/WASHER  
 NEWREF38  
 5/17/21, JFO  
 FD MAG/WASHER  
 9/3/21, TDN

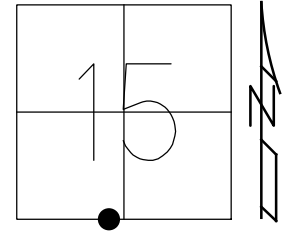


O.D.O.T. DISTRICT 2 SURVEY OFFICE (USE ONLY)

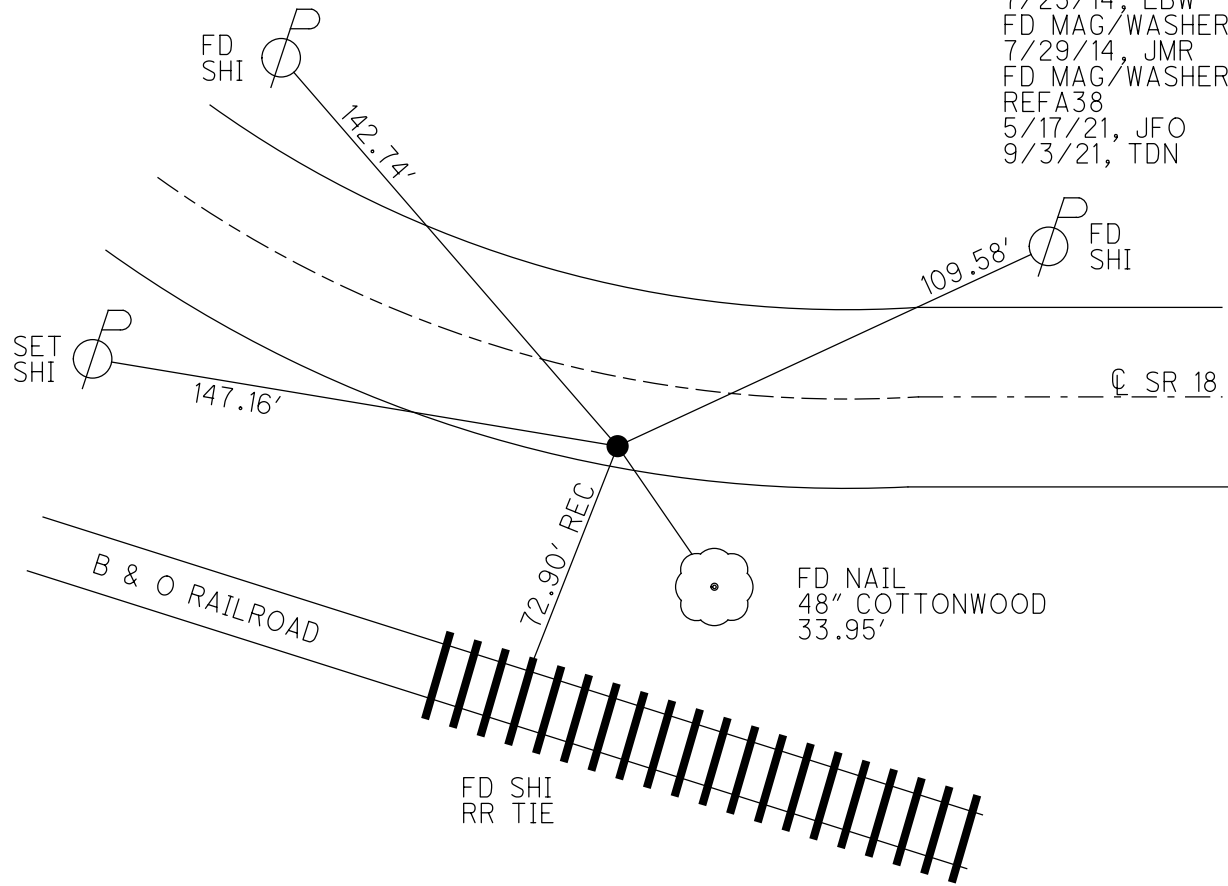
PERSONNEL \_\_\_\_\_ REFERENCE NO. 38 A SHEET 2 OF 17  
 NOTES AUBLE DATE 5/17/21 ROUTE SR 18  
 H.C. NIESE WEATHER CLOUDY COUNTY HENRY  
 R.C. O'DONNELL TEMP. 70° TOWNSHIP BARTLOW  
 DWG BY NIESE PID PAVETRAIN SECTION 15  
 T 3 N R 8 E

TYPE MONUMENT MAG/WASHER  
 ON SURFACE - ~~BELOW~~ ON  
 OFFSET  $\varnothing$  PAVEMENT 8.6' ~~LT~~ : RT  
1.7' TO RT EDGE PAVEMENT  
 STATION: 943+48.78

HORZ.DATUM: NAD83(2011) GEOID: NAVD88 2012A  
 GRID: NORTHING: 565911.906 EASTING: 1574776.021



RECORD:  
 FD P.K./WASHER  
 9/16/02, MB  
 11/16/12, SDC  
 11/20/12, SDC  
 4/14/14, TMR  
 4/15/14, TMR  
 SET MAG/WASHER  
 7/25/14, EBW  
 FD MAG/WASHER  
 7/29/14, JMR  
 FD MAG/WASHER  
 REFA38  
 5/17/21, JFO  
 9/3/21, TDN

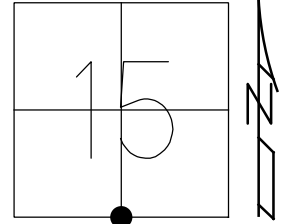


O.D.O.T. DISTRICT 2 SURVEY OFFICE (USE ONLY)

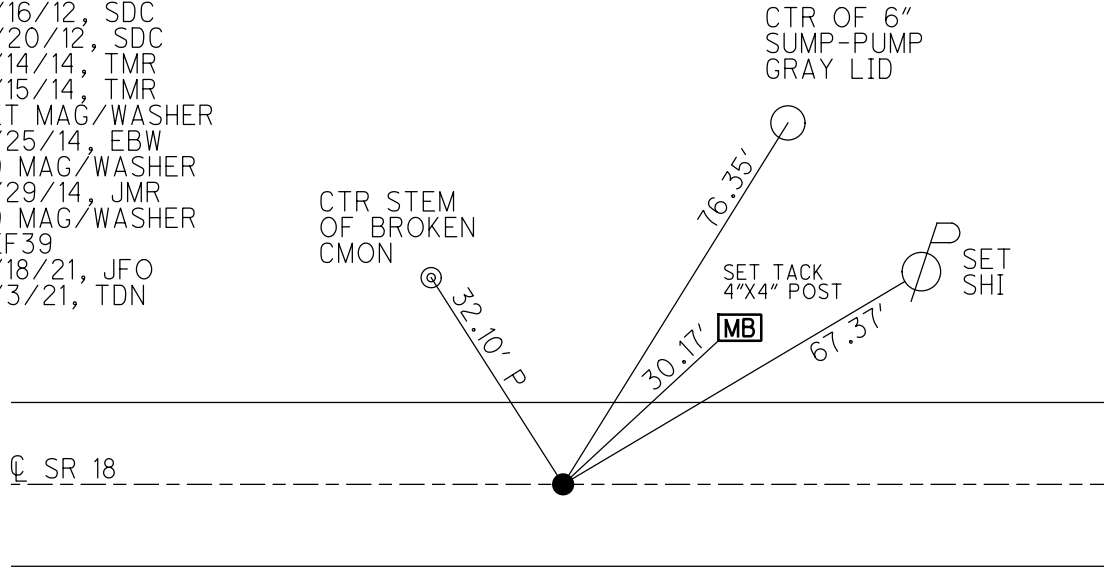
PERSONNEL \_\_\_\_\_ REFERENCE NO. 39 SHEET 3 OF 17  
 NOTES AUBLE DATE 5/18/21 ROUTE SR 18  
 H.C. NIESE WEATHER CLEAR COUNTY HENRY  
 R.C. O'DONNELL TEMP. 64° TOWNSHIP BARTLOW  
 DWG BY NIESE PID PAVETRAIN SECTION 15  
 T 3 N R 8 E

TYPE MONUMENT MAG/WASHER  
 ON SURFACE - ~~BELOW~~ ON  
 OFFSET  $\varnothing$  PAVEMENT ON LT : RT  
10.0' TO RT EDGE PAVEMENT  
 STATION: 947+60.70

HORZ.DATUM: NAD83(2011) GEOID: NAVD88 2012A  
 GRID: NORTHING: 565908.365 EASTING: 1575187.813



RECORD:  
 RSPK SET BY HENRY CO.  
 ENGINEER'S OFFICE WAS  
 REMOVED DURING PAVING  
 PROJECT  
 FD LG SPIKE  
 9/25/02, MB  
 FD P.K./WASHER  
 11/16/12, SDC  
 11/20/12, SDC  
 4/14/14, TMR  
 4/15/14, TMR  
 SET MAG/WASHER  
 7/25/14, EBW  
 FD MAG/WASHER  
 7/29/14, JMR  
 FD MAG/WASHER  
 REF39  
 5/18/21, JFO  
 9/3/21, TDN



O.D.O.T. DISTRICT 2 SURVEY OFFICE (USE ONLY)

PERSONNEL

REFERENCE NO. 40

SHEET 4 OF 17

NOTES AUBLE

DATE 5/18/21

ROUTE SR 18

H.C. NIESE

WEATHER CLEAR

COUNTY HENRY

R.C. O'DONNELL

TEMP. 64°

TOWNSHIP BARTLOW

SECTION 15

DWG BY NIESE PID PAVETRAIN

T 3 N R 8 E

TYPE MONUMENT MAG/WASHER

ON SURFACE - ~~BELOW~~ ON

OFFSET  $\bar{C}$  PAVEMENT 5.7' ~~±~~ : RT

- TO - EDGE PAVEMENT

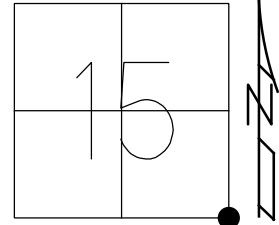
STATION: 974+10

HORIZ.DATUM: NAD83(2011)

GEOID: NAVD88 2012A

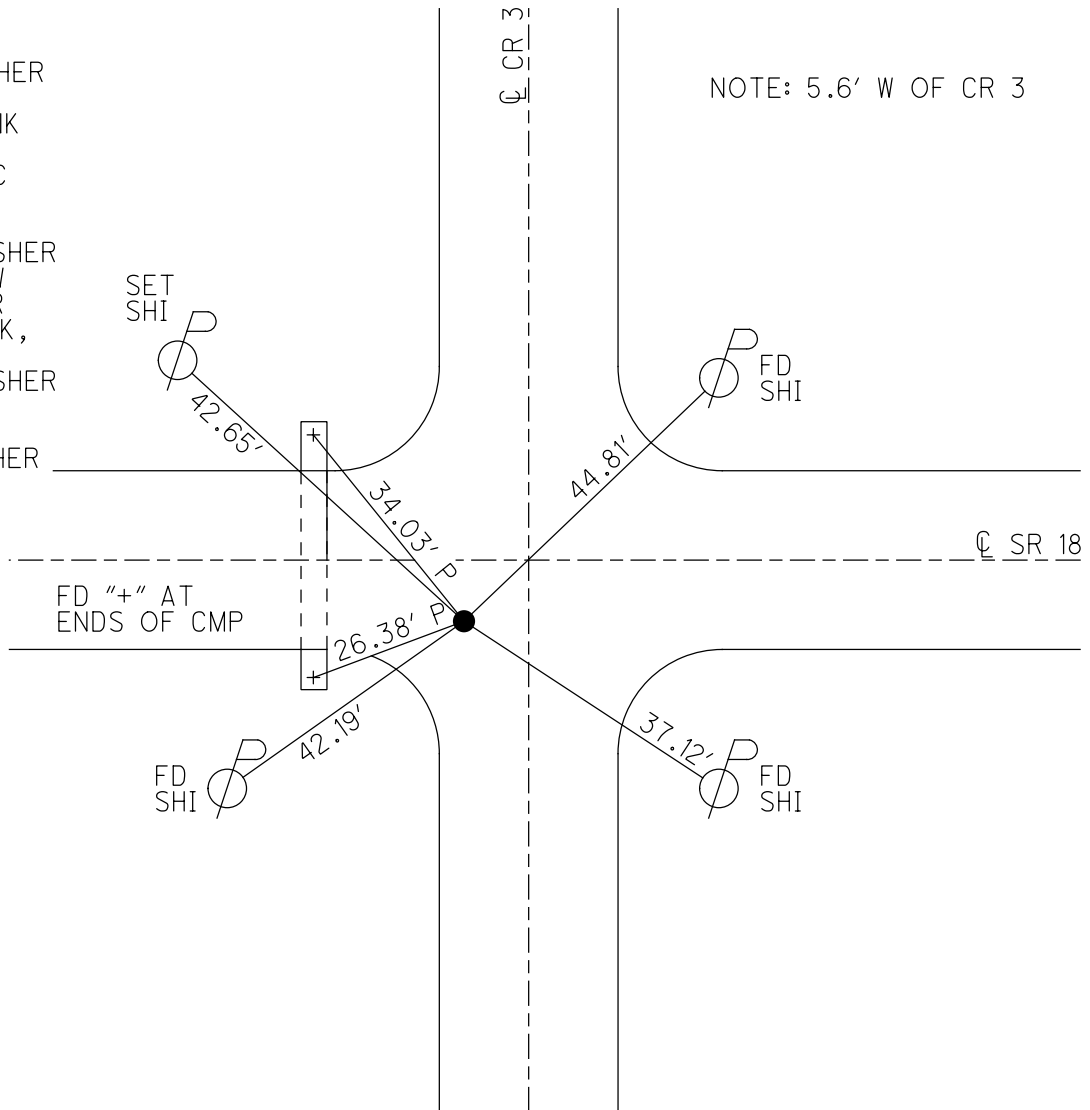
GRID: NORTHING: 565906.445

EASTING: 1577837.113



RECORD:  
 FD P.K./WASHER  
 8/6/01, MB  
 FD P.K. SHANK  
 11/16/12, SDC  
 11/20/12, SDC  
 4/14/14, TMR  
 4/15/14, TMR  
 SET MAG/WASHER  
 7/25/14, EBW  
 7/29/14, JMR  
 FD MAG SHANK,  
 PULLED,  
 SET MAG/WASHER  
 REF 40  
 5/18/21, JFO  
 FD MAG/WASHER  
 9/3/21, TDN

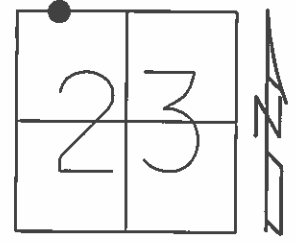
NOTE: 5.6' W OF CR 3



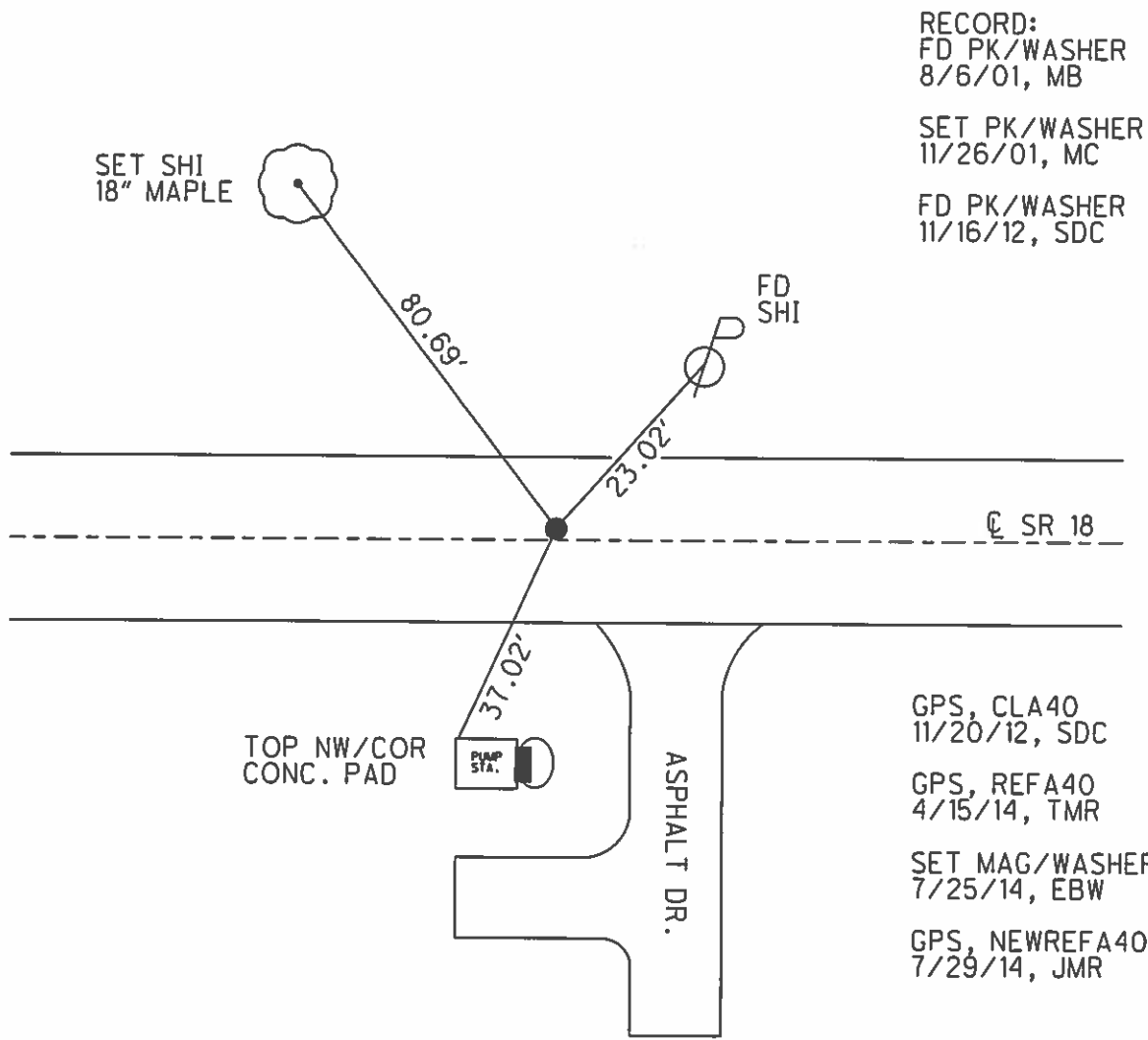
O.D.O.T. DISTRICT 2 SURVEY OFFICE (USE ONLY)

PERSONNEL \_\_\_\_\_ REFERENCE NO. 40 A SHEET 4 OF 16  
 NOTES RHOADES DATE 4/14/14 ROUTE SR 18  
 H.C. ROUSOS WEATHER CLOUDY COUNTY HENRY  
 R.C. RHOADES TEMP. 58° TOWNSHIP BARTLOW  
 \_\_\_\_\_ SECTION 23  
 \_\_\_\_\_ T 3 N R 8 E

TYPE MONUMENT PK/WASHER  
 ON SURFACE - ~~BELOW~~ ON \_\_\_\_\_  
 LEFT - ☉ PAV'T - ~~RIGHT~~ 0.5'  
9.7' TO LT EDGE PAVEMENT  
 S.L.M. 982+23.53



Grid: Northing: 565914.632 Easting: 1580823.638



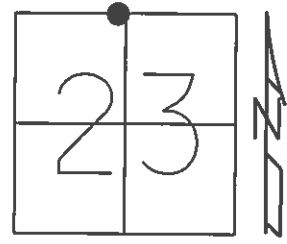
- RECORD:  
FD PK/WASHER  
8/6/01, MB
- SET PK/WASHER  
11/26/01, MC
- FD PK/WASHER  
11/16/12, SDC
- GPS, CLA40  
11/20/12, SDC
- GPS, REFA40  
4/15/14, TMR
- SET MAG/WASHER  
7/25/14, EBW
- GPS, NEWREFA40  
7/29/14, JMR

O.D.O.T. DISTRICT 2 SURVEY OFFICE (USE ONLY)

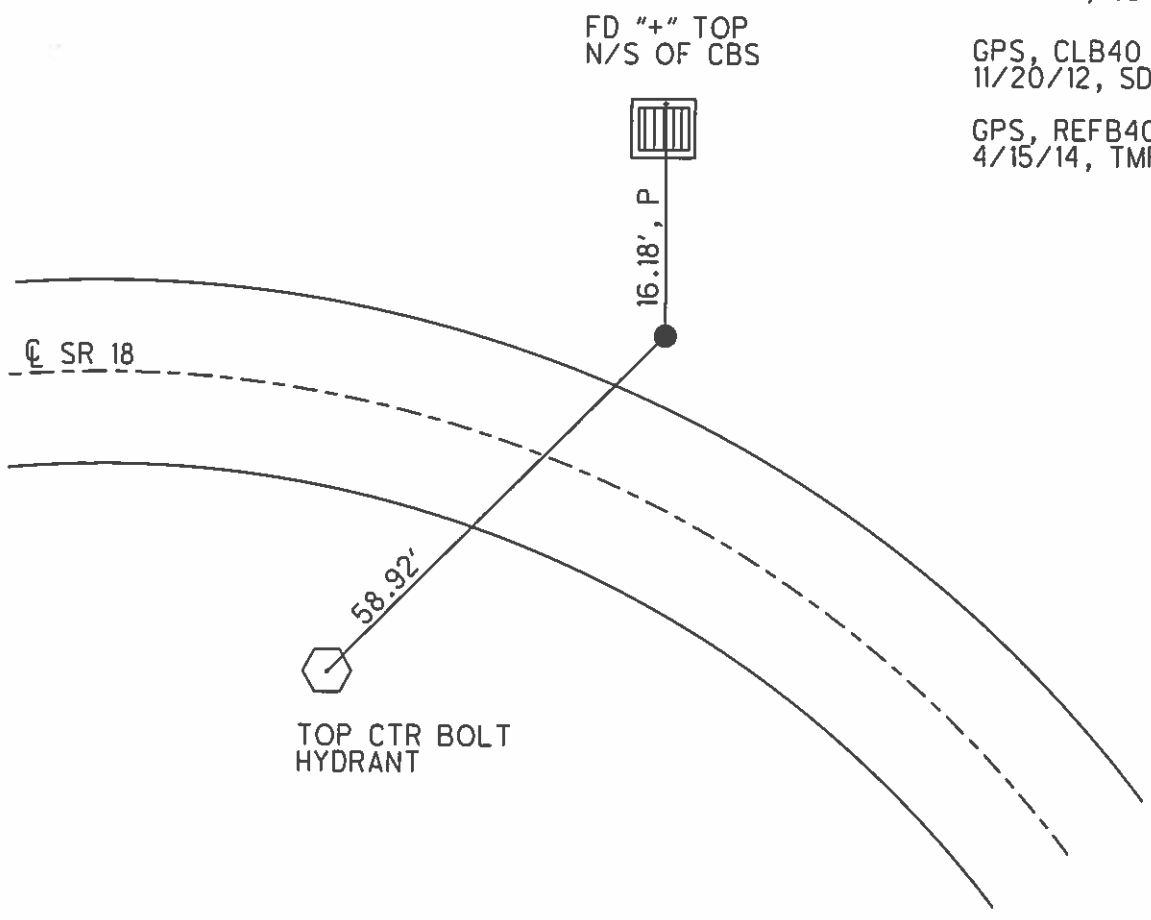
PERSONNEL \_\_\_\_\_ REFERENCE NO. 40 B SHEET 5 OF 16

NOTES RHOADES DATE 4/14/14 ROUTE SR 18  
 H.C. ROUSOS WEATHER CLOUDY COUNTY HENRY  
 R.C. RHOADES TEMP. 58° TOWNSHIP BARTLOW  
 SECTION 23  
 T 3 N R 8 E

TYPE MONUMENT 1/2" IPIPE  
~~ON SURFACE~~ - BELOW 4"  
 LEFT - ☉ PAV'T - ~~RIGHT~~ 19.0'  
8' LT TO LT EDGE PAVEMENT  
 S.L.M. 997+77.01  
 Grid: Northing: 565895.386 Easting: 1580204.019



RECORD:  
 FD 1/2" IPIPE  
 8/6/01, MB  
 FD 1/2" IPIPE  
 11/16/12, SDC  
 GPS, CLB40  
 11/20/12, SDC  
 GPS, REFB40  
 4/15/14, TMR

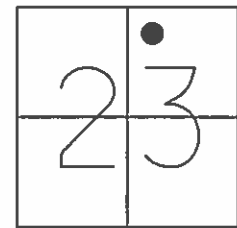




O.D.O.T. DISTRICT 2 SURVEY OFFICE (USE ONLY)

PERSONNEL \_\_\_\_\_ REFERENCE NO. 41 SHEET 6 OF 16  
 NOTES RHOADES DATE 4/14/14 ROUTE SR 18  
 H.C. ROUSOS WEATHER CLOUDY COUNTY HENRY  
 R.C. RHOADES TEMP. 58° TOWNSHIP BARTLOW  
 \_\_\_\_\_ SECTION 23  
 \_\_\_\_\_ T 3 N R 8 E

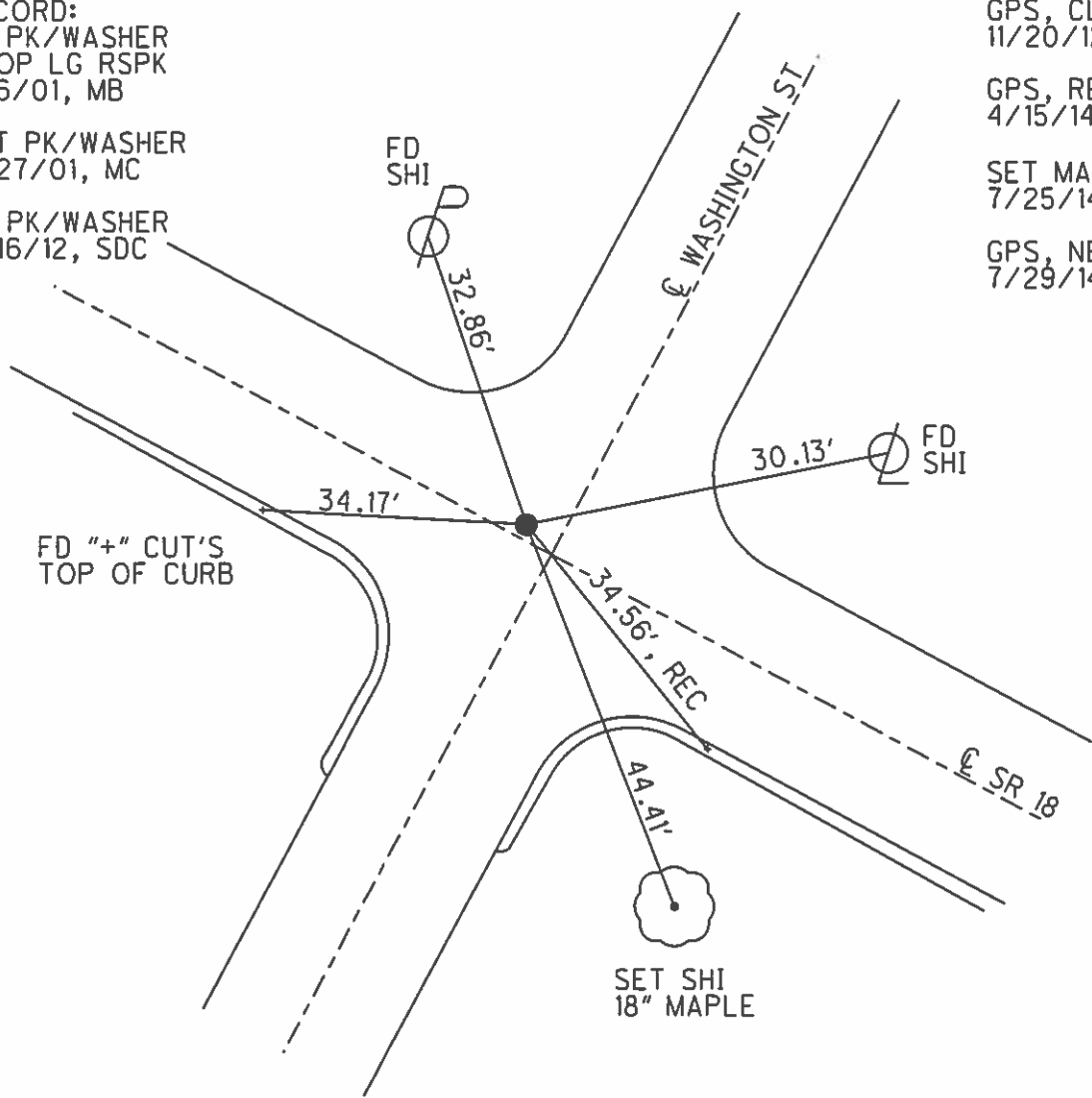
TYPE MONUMENT PK/WASHER  
 ON SURFACE - ~~BELOW~~ ON \_\_\_\_\_  
 LEFT - ☉ PAV'T - ~~RIGHT~~ 1.0'  
 \_\_\_\_\_ TO \_\_\_\_\_ EDGE PAVEMENT  
 S.L.M. 1004+97.8



Grid: Northing: 565527.498 Easting: 1580823.597

RECORD:  
 FD PK/WASHER  
 ATOP LG RSPK  
 8/6/01, MB  
 SET PK/WASHER  
 11/27/01, MC  
 FD PK/WASHER  
 11/16/12, SDC

GPS, CL41  
 11/20/12, SDC  
 GPS, REF41  
 4/15/14, TMR  
 SET MAG/WASHER  
 7/25/14, EBW  
 GPS, NEWREF41  
 7/29/14, JMR

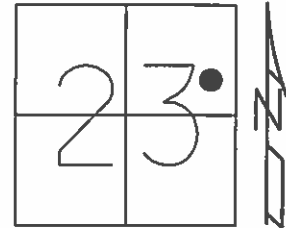


O.D.O.T. DISTRICT 2 SURVEY OFFICE (USE ONLY)

PERSONNEL \_\_\_\_\_ REFERENCE NO. 41 A SHEET 7 OF 16

NOTES RHOADES DATE 4/14/14 ROUTE SR 18  
 H.C. CODER WEATHER CLOUDY COUNTY HENRY  
 R.C. RHOADES TEMP. 58° TOWNSHIP BARTLOW  
 \_\_\_\_\_ SECTION 23  
 \_\_\_\_\_ T 3 N R 8 E

TYPE MONUMENT MAG/WASHER  
 ON SURFACE - ~~BELOW~~ ON  
 LEFT - ☉ PAV'T - RIGHT ON  
25' TO LT EDGE PAVEMENT  
 S.L.M. 1030+94.5



Grid: Northing: 564199.415 Easting: 1583055.226

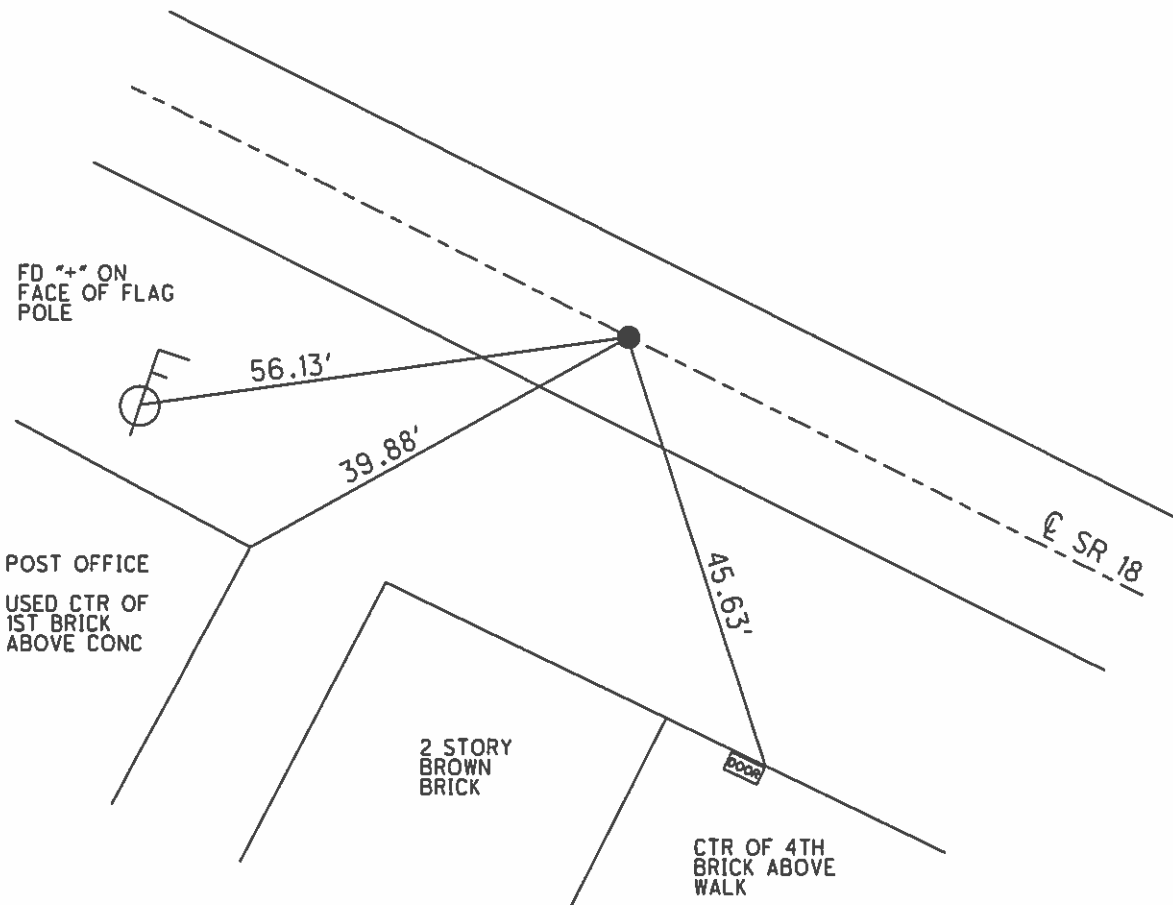
RECORD:  
 FD STONE SET RSPK  
 AT SURFACE.

FD PK/WASHER  
 ATOP LG RSPK  
 8/8/01, MB

DNF PK/WASHER  
 RESET W/ MAG/WASHER  
 USING EXISTING TIES.  
 GPS, CLAI 41  
 11/20/12, SDC

RESET LG RSPK 10/19/90  
 FROM NOTES BY "STONE"  
 5/18/73. STA 1030+94.5

SET PK/WASHER  
 11/27/01, MC



O.D.O.T. DISTRICT 2 SURVEY OFFICE (USE ONLY)

PERSONNEL \_\_\_\_\_ REFERENCE NO. 41 B SHEET 8 OF 16

NOTES RHOADES DATE 11/20/12 ROUTE SR 18  
 H.C. CODER WEATHER CLEAR COUNTY HENRY  
 R.C. RHOADES TEMP. 46° TOWNSHIP BARTLOW  
 \_\_\_\_\_ SECTION 24  
 \_\_\_\_\_ T 3 N R 8 E

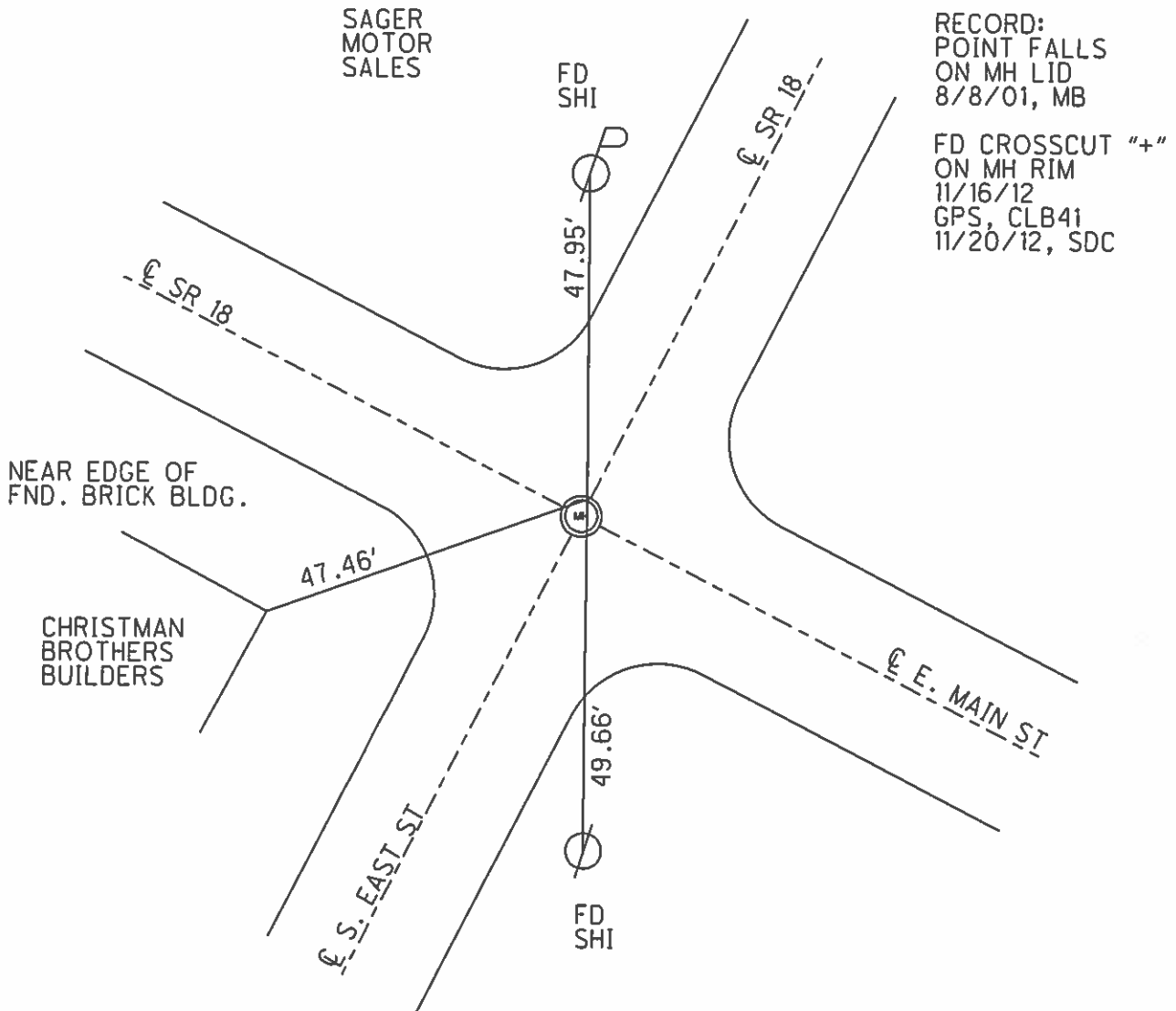
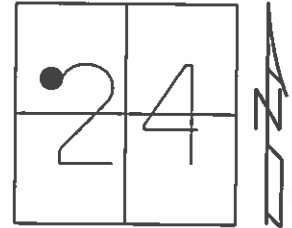
TYPE MONUMENT CROSS CUT MH RIM

ON SURFACE - ~~BELOW~~ ON \_\_\_\_\_

LEFT - ☉ PAV'T - ~~RIGHT~~ 1.0', ☉ NORTH  
 - TO - EDGE PAVEMENT

S.L.M. 1034+48.10


Grid: Northing: 564018.037 Easting: 1583358.683



O.D.O.T. DISTRICT 2 SURVEY OFFICE (USE ONLY)

PERSONNEL \_\_\_\_\_ REFERENCE NO. 42 SHEET 9 OF 16  
 NOTES RHOADES DATE 4/14/14 ROUTE SR 18  
 H.C. ROUSOS WEATHER CLOUDY COUNTY HENRY  
 R.C. RHOADES TEMP. 58° TOWNSHIP BARTLOW  
 \_\_\_\_\_ SECTION 24  
 \_\_\_\_\_ T 3 N R 8 E

TYPE MONUMENT 1/2" DRILL HOLE  
 ON SURFACE - ~~BELOW~~ ON  
 LEFT - ☉ PAV'T - RIGHT ON  
- TO - EDGE PAVEMENT  
 S.L.M. 1039+34.64



Grid: Northing: 564436.023 Easting: 1583607.516

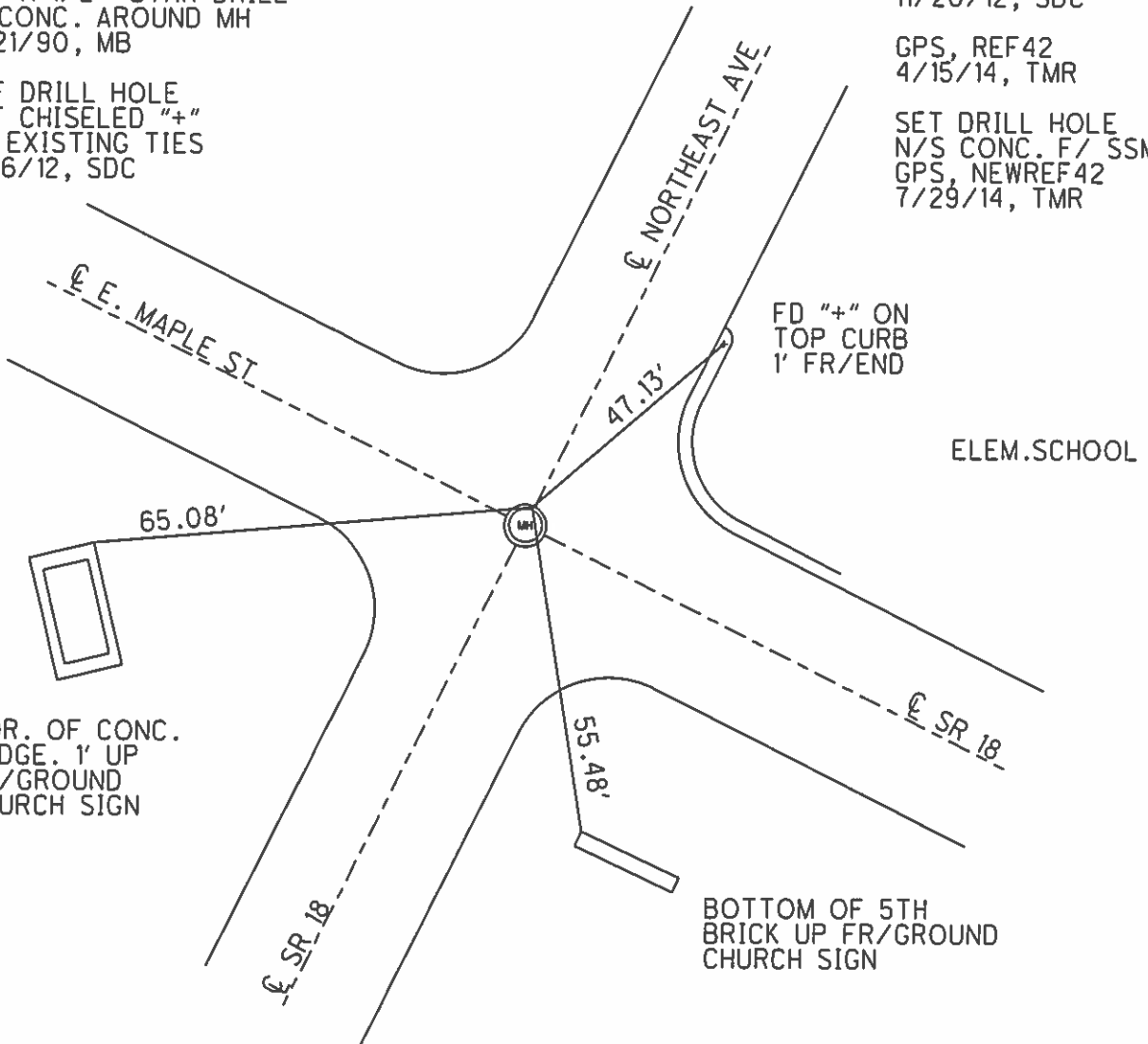
RECORD:  
 SET A 1/2" "STAR DRILL"  
 IN CONC. AROUND MH  
 11/21/90, MB

DNF DRILL HOLE  
 SET CHISELED "+"  
 W/ EXISTING TIES  
 11/16/12, SDC

GPS, CL42  
 11/20/12, SDC

GPS, REF42  
 4/15/14, TMR

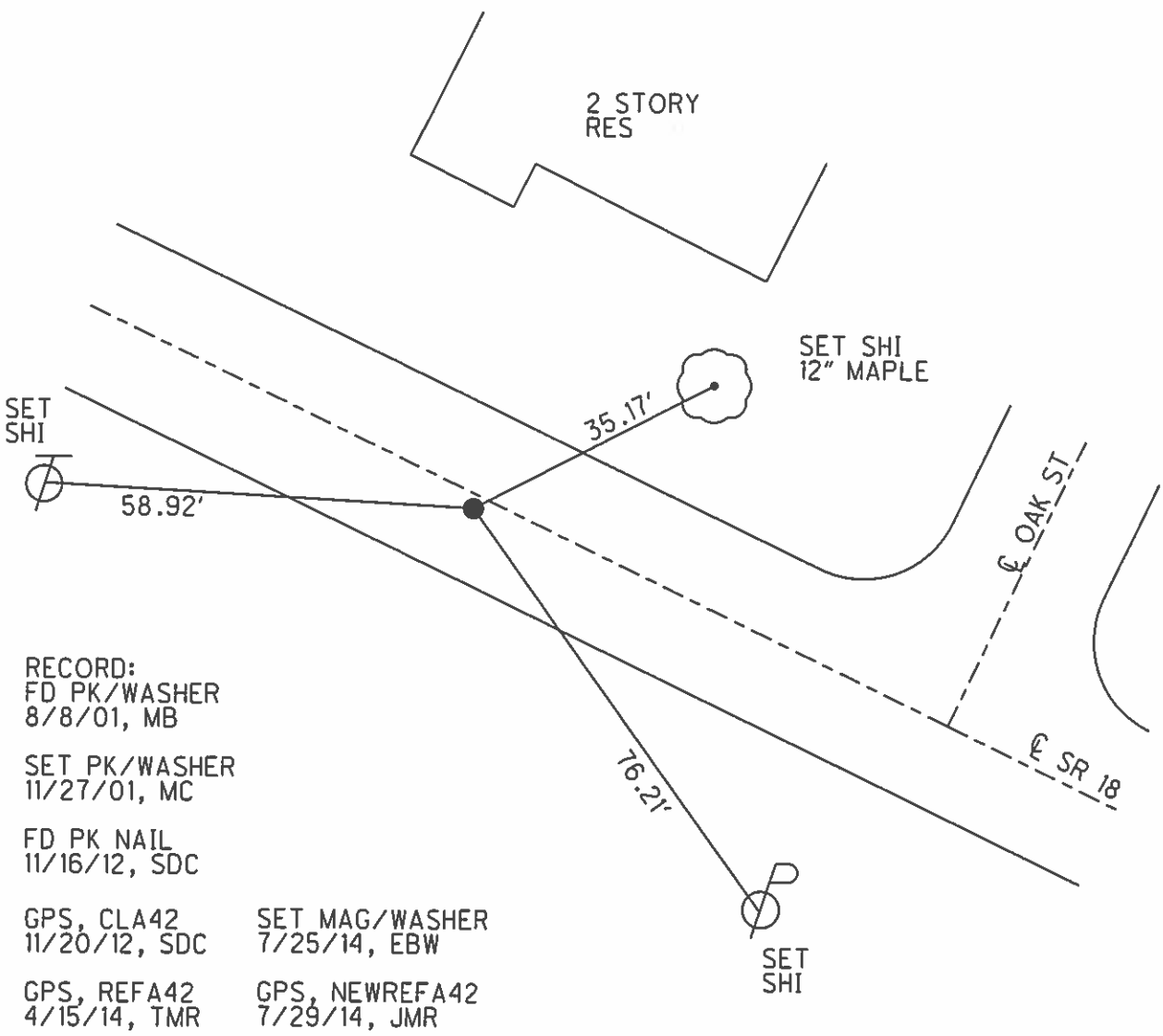

SET DRILL HOLE  
 N/S CONC. F/ SSMH  
 GPS, NEWREF42  
 7/29/14, TMR



O.D.O.T. DISTRICT 2 SURVEY OFFICE (USE ONLY)

PERSONNEL \_\_\_\_\_ REFERENCE NO. 42 A SHEET 10 OF 16  
 NOTES RHOADES DATE 4/14/14 ROUTE SR 18  
 H.C. ROUSOS WEATHER CLOUDY COUNTY HENRY  
 R.C. RHOADES TEMP. 58° TOWNSHIP BARTLOW  
 \_\_\_\_\_ SECTION 24  
 \_\_\_\_\_ T 3 N R 8 E

TYPE MONUMENT PK NAIL  
 ON SURFACE - ~~BELOW~~ ON  
~~LEFT~~ - CL PAV'T - RIGHT 1.0'  
9.1' TO RT EDGE PAVEMENT  
 S.L.M. 1053+09.2  
 Grid: Northing: 563731.161 Easting: 1584787.769



RECORD:  
 FD PK/WASHER  
 8/8/01, MB  
 SET PK/WASHER  
 11/27/01, MC  
 FD PK NAIL  
 11/16/12, SDC  
 GPS, CLA42      SET MAG/WASHER  
 11/20/12, SDC      7/25/14, EBW  
 GPS, REFA42      GPS, NEWREFA42  
 4/15/14, TMR      7/29/14, JMR

O.D.O.T. DISTRICT 2 SURVEY OFFICE (USE ONLY)

PERSONNEL \_\_\_\_\_ REFERENCE NO. 42 B SHEET 11 OF 16  
 NOTES RHOADES DATE 4/14/14 ROUTE SR 18  
 H.C. ROUSOS WEATHER CLOUDY COUNTY HENRY  
 R.C. RHOADES TEMP. 58° TOWNSHIP BARTLOW  
 \_\_\_\_\_ SECTION 24  
 \_\_\_\_\_ T 3 N R 8 E

TYPE MONUMENT MAG/WASHER


ON SURFACE - ~~BELOW~~ ON

~~LEFT~~ - CL PAV'T - RIGHT 9.9'

2.0' TO RT EDGE PAVEMENT

S.L.M. 1054+05.09

Grid: Northing: 563682.017 Easting: 1584870.033



RECORD:  
 PLAN STA 1054+13.47  
 $\Delta = 19^\circ 01' LT$

FD PK/WASHER  
 8/8/01, MB

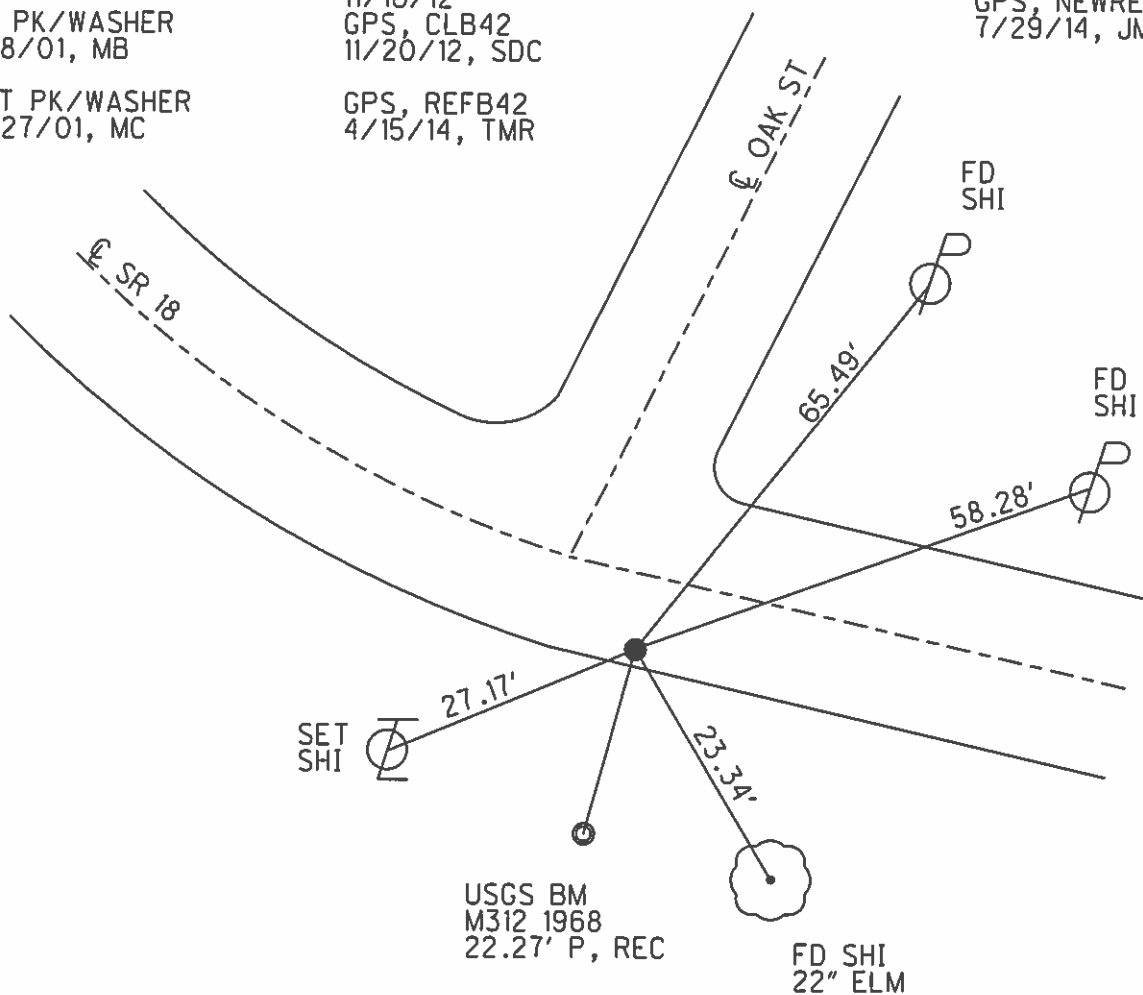
SET PK/WASHER  
 11/27/01, MC

DNF PK/WASHER  
 SET MAG/WASHER  
 WITH ORIGINAL TIES  
 11/16/12  
 GPS, CLB42  
 11/20/12, SDC

GPS, REFB42  
 4/15/14, TMR

SET MAG/WASHER  
 7/25/14, EBW

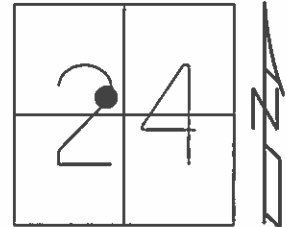
GPS, NEWREFB42  
 7/29/14, JMR



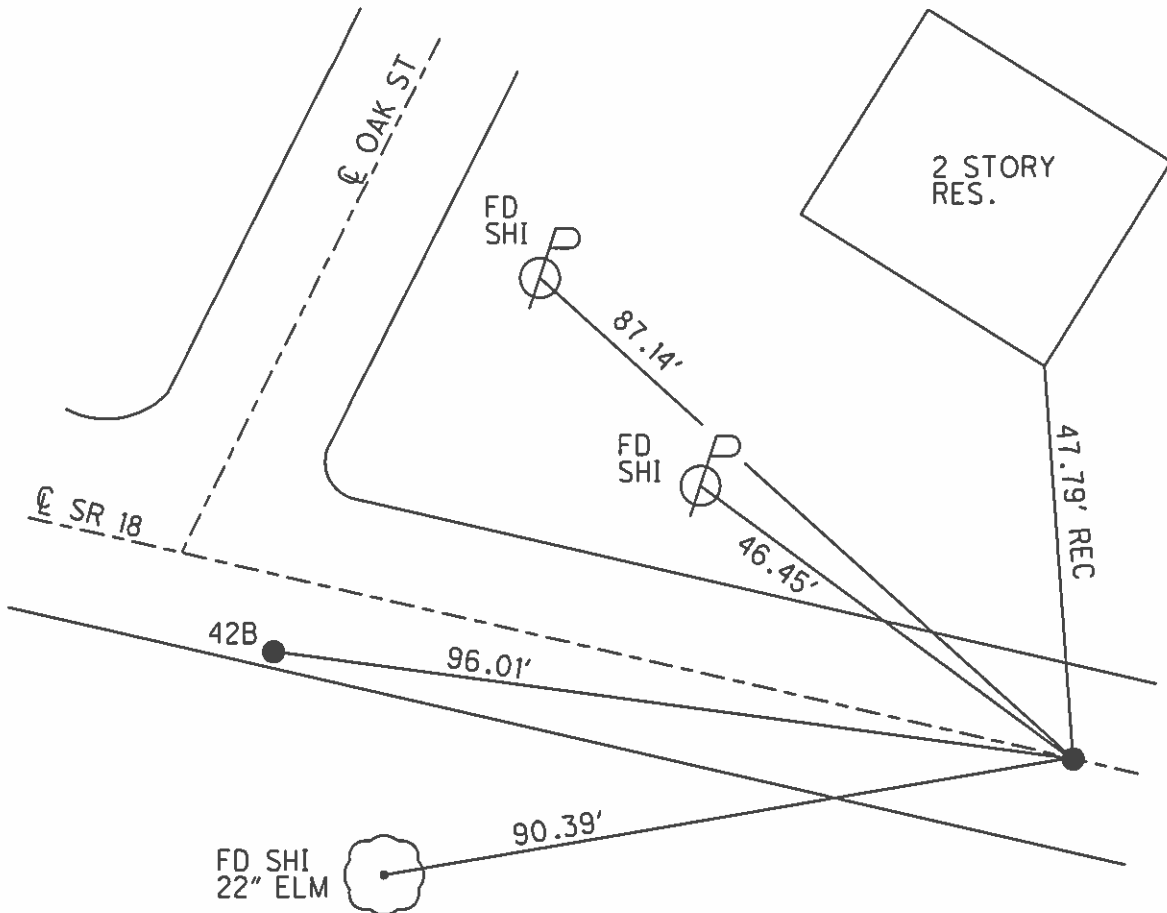
O.D.O.T. DISTRICT 2 SURVEY OFFICE (USE ONLY)

PERSONNEL \_\_\_\_\_ REFERENCE NO. 42 C SHEET 12 OF 16  
 NOTES RHOADES DATE 4/14/14 ROUTE SR 18  
 H.C. ROUSOS WEATHER CLOUDY COUNTY HENRY  
 R.C. RHOADES TEMP. 58° TOWNSHIP BARTLOW  
 \_\_\_\_\_ SECTION 24  
 \_\_\_\_\_ T 3 N R 8 E

TYPE MONUMENT PK/WASHER  
 ON SURFACE - ~~BELOW~~ ON  
~~LEFT~~ - ☉ PAV'T - RIGHT 1.2'  
8.7' TO RT EDGE PAVEMENT  
 S.L.M. 1055+01.05  
 Grid: Northing: 563662.331 Easting: 1584964.010



RECORD: PT	FD PK/WASHER 11/16/12	SET MAG/WASHER 7/25/14, EBW
FD PK/WASHER 8/8/01, MB	GPS, CLC42 11/20/12, SDC	GPS, NEWREFC42 7/29/14, JMR
SET PK/WASHER 11/27/01, MC	GPS, REFC42 4/15/14, TMR	



O.D.O.T. DISTRICT 2 SURVEY OFFICE (USE ONLY)

PERSONNEL

REFERENCE NO. 43

SHEET 14 OF 17

NOTES AUBLE

DATE 5/18/21

ROUTE SR 18

H.C. NIESE

WEATHER CLEAR

COUNTY HENRY

R.C. O'DONNELL

TEMP. 67°

TOWNSHIP BARTLOW

SECTION 24

DWG BY NIESE PID PAVETRAIN

T 3 N R 8 E

TYPE MONUMENT MAG/WASHER

ON SURFACE - ~~BELOW~~ ON

OFFSET 0.8' LT : ~~RT~~

9.5' TO LT EDGE PAVEMENT

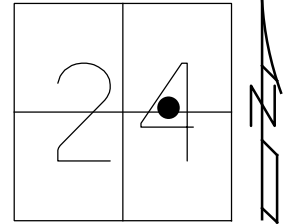
STATION: 1073+67.52

HORZ. DATUM: NAD83(2011)

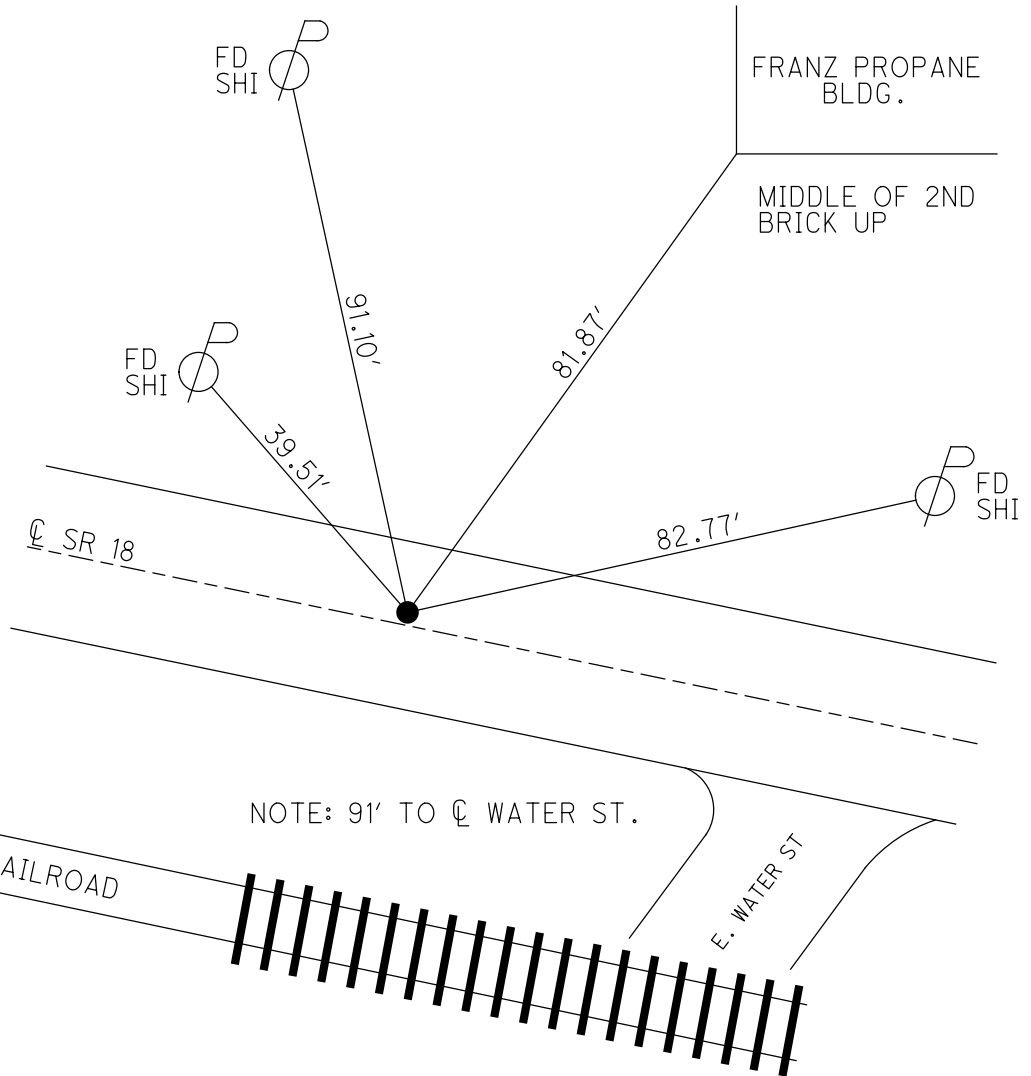
GEOID: NAVD88 2012A

GRID: NORTHING: 563279.579

EASTING: 1586790.738



- RECORD:  
 FD P.K./WASHER  
 8/8/01, MB  
 SET P.K./WASHER  
 11/27/01, MC  
 FD P.K./WASHER  
 11/16/12, SDC  
 11/20/12, SDC  
 4/14/14, TMR  
 4/15/14, TMR  
 SET MAG/WASHER  
 7/25/14, EBW  
 FD MAG/WASHER  
 7/29/14, JMR  
 FD MAG/WASHER  
 REF43  
 5/18/21, JFO  
 9/3/21, TDN

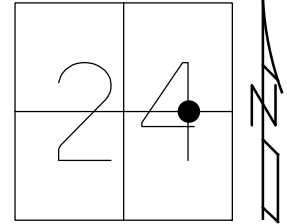




O.D.O.T. DISTRICT 2 SURVEY OFFICE (USE ONLY)

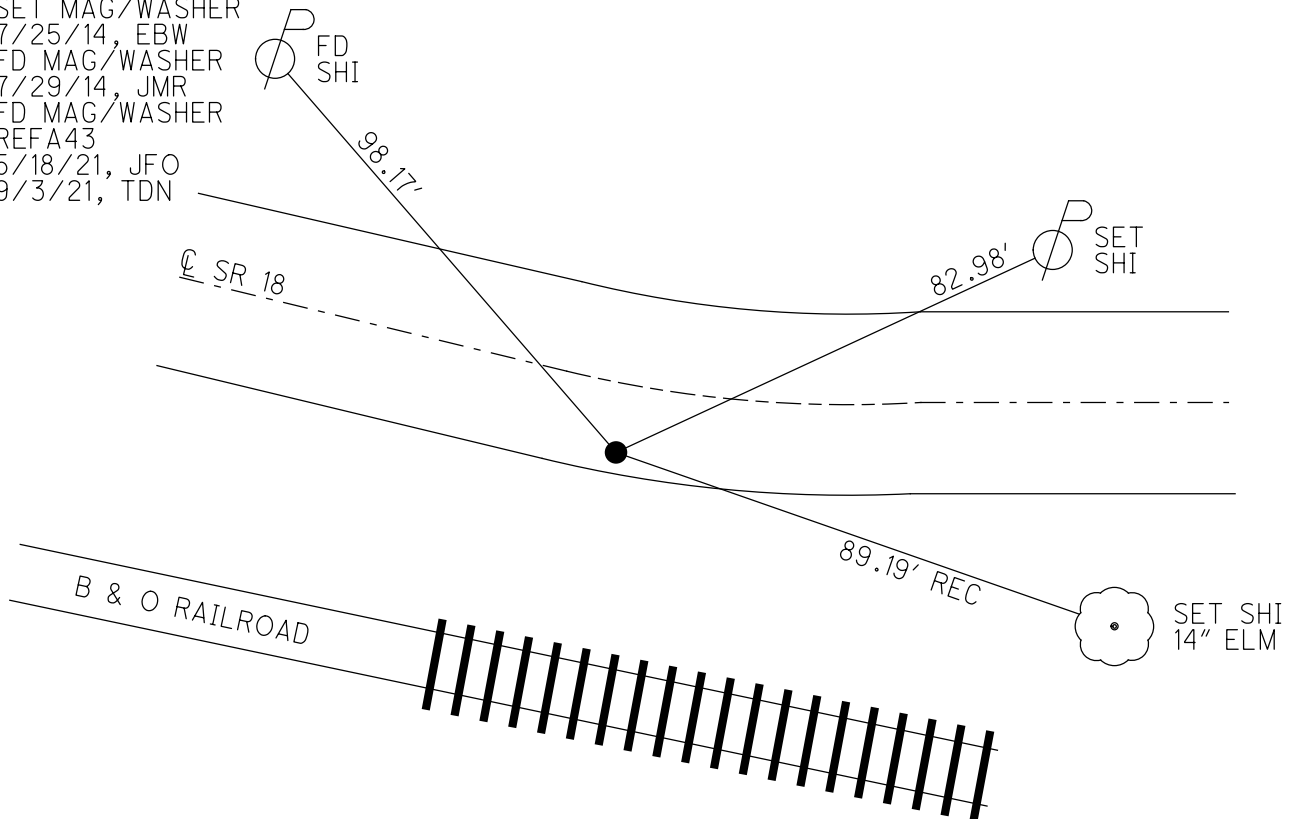
PERSONNEL \_\_\_\_\_ REFERENCE NO. 43 A SHEET 15 OF 17  
 NOTES AUBLE DATE 5/18/21 ROUTE SR 18  
 H.C. NIESE WEATHER CLEAR COUNTY HENRY  
 R.C. O'DONNELL TEMP. 70° TOWNSHIP BARTLOW  
 SECTION 24  
 DWG BY NIESE PID PAVETRAIN T 3 N R 8 E

TYPE MONUMENT MAG/WASHER  
 ON SURFACE - ~~BELOW~~ ON  
 OFFSET Q PAVEMENT 8.0' ~~LT~~ : RT  
3.0' TO RT EDGE PAVEMENT  
 STATION: 1078+23.60



HORIZ.DATUM: NAD83(2011) GEOID: NAVD88 2012A  
 GRID: NORTHING: 563172.976 EASTING: 1587234.160

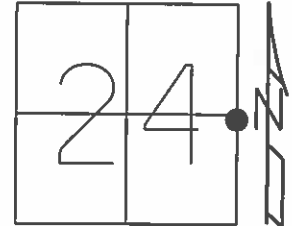
- RECORD:  
 FD P.K./WASHER  
 8/8/01, MB  
 SET P.K./WASHER  
 11/27/01, MRC  
 FD P.K./WASHER  
 11/16/12, SDC  
 11/20/12, SDC  
 4/14/14, TMR  
 4/15/14, TMR  
 SET MAG/WASHER  
 7/25/14, EBW  
 FD MAG/WASHER  
 7/29/14, JMR  
 FD MAG/WASHER  
 REFA43  
 5/18/21, JFO  
 9/3/21, TDN



O.D.O.T. DISTRICT 2 SURVEY OFFICE (USE ONLY)

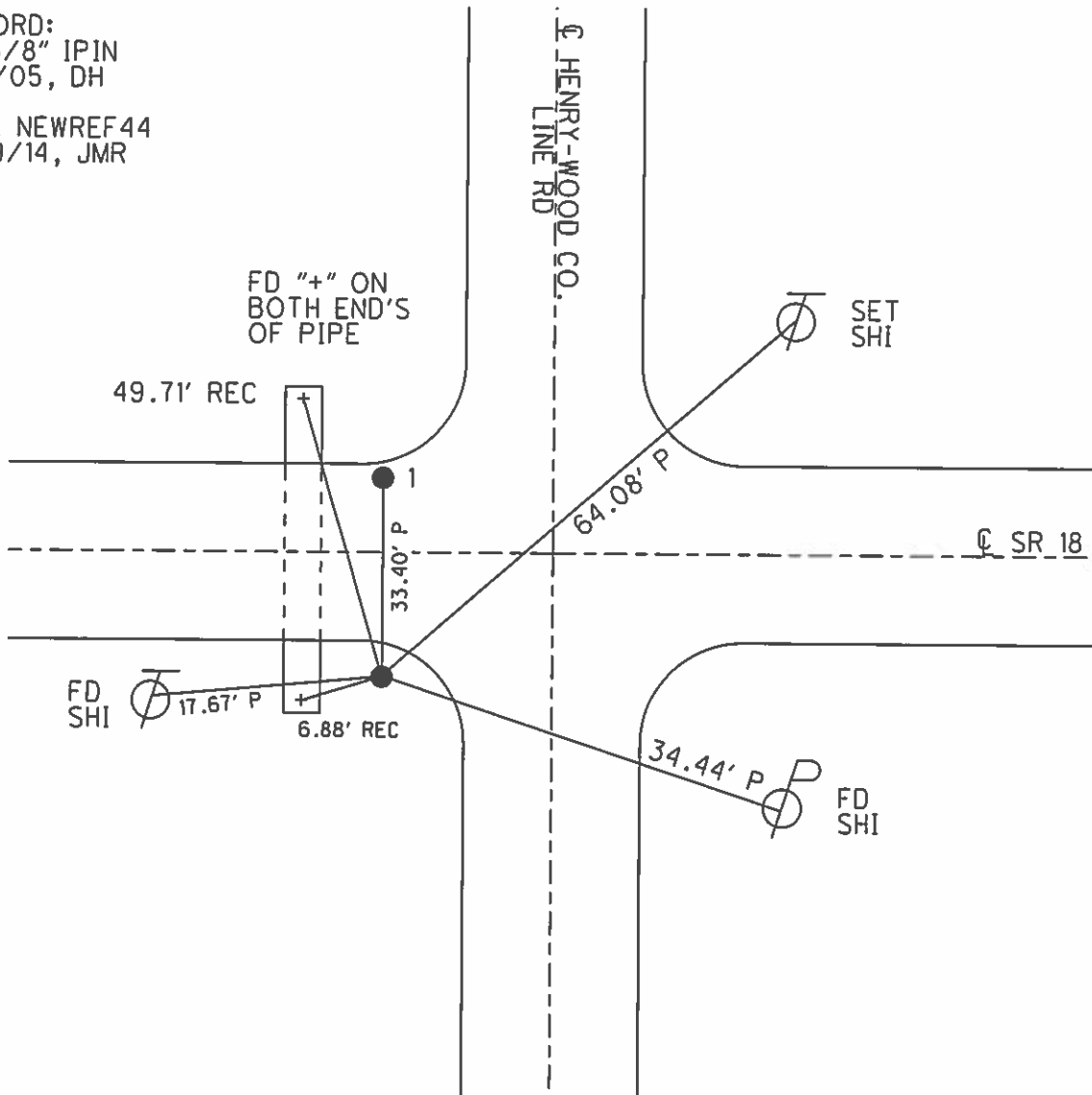
PERSONNEL \_\_\_\_\_ REFERENCE NO. 44 SHEET 15 OF 16  
 NOTES RHOADES DATE 7/29/14 ROUTE SR 18  
 H.C. RHOADES WEATHER CLEAR COUNTY HENRY  
 R.C. MEYER TEMP. 53° TOWNSHIP BARTLOW  
 \_\_\_\_\_ SECTION 24  
 \_\_\_\_\_ T 3 N R 8 E

TYPE MONUMENT 5/8" IPIN  
~~ON SURFACE~~ - BELOW 0.8'  
 LEFT - ☉ PAV'T - RIGHT - \_\_\_\_\_  
 - TO - EDGE PAVEMENT  
 S.L.M. 1089+02.67



Grid: Northing: 563159.426 Easting: 1588312.905

RECORD:  
 FD 5/8" IPIN  
 4/6/05, DH  
 GPS, NEWREF44  
 7/29/14, JMR



O.D.O.T. DISTRICT 2 SURVEY OFFICE (USE ONLY)

PERSONNEL \_\_\_\_\_ REFERENCE NO. 44 A SHEET 17 OF 17

NOTES	<u>RHOADES</u>	DATE	<u>7/29/14</u>	ROUTE	<u>SR 18</u>
H.C.	<u>RHOADES</u>	WEATHER	<u>CLEAR</u>	COUNTY	<u>WOOD</u>
R.C.	<u>MEYER</u>	TEMP.	<u>53°</u>	TOWNSHIP	<u>BARTLOW</u>
				SECTION	<u>19</u>
					<u>T 3 N R 8 E</u>

TYPE MONUMENT LG. R.R.SPIKE

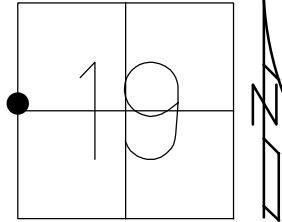
~~ON SURFACE~~ - BELOW 0.2'

LEFT - ☉ PAV'T - RIGHT -

- TO - EDGE PAVEMENT

S.L.M. 0+00

Grid: Northing: 563192.760 Easting: 1588313.137



RECORD:  
FD LG.R.R.SPIKE  
4/6/05, DH

GPS, NEWREF1  
7/29/14, JMR

