

PID NO. 19047

R/W DESIGNER R/W REVIEWER

CENTERLINE PLAT Sta. 631+00 to Sta. 751+00

DEF/HEN-24-12.03/0.00

1/64

651 851

DEFIANCE COUNTY NOBLE & RICHLAND TOWNSHIPS SEC. 12, 13 - T.4N., R.4E. SEC. 7, 18, 8, 17 - T.4N., R.5E.

MONUMENT NOTE

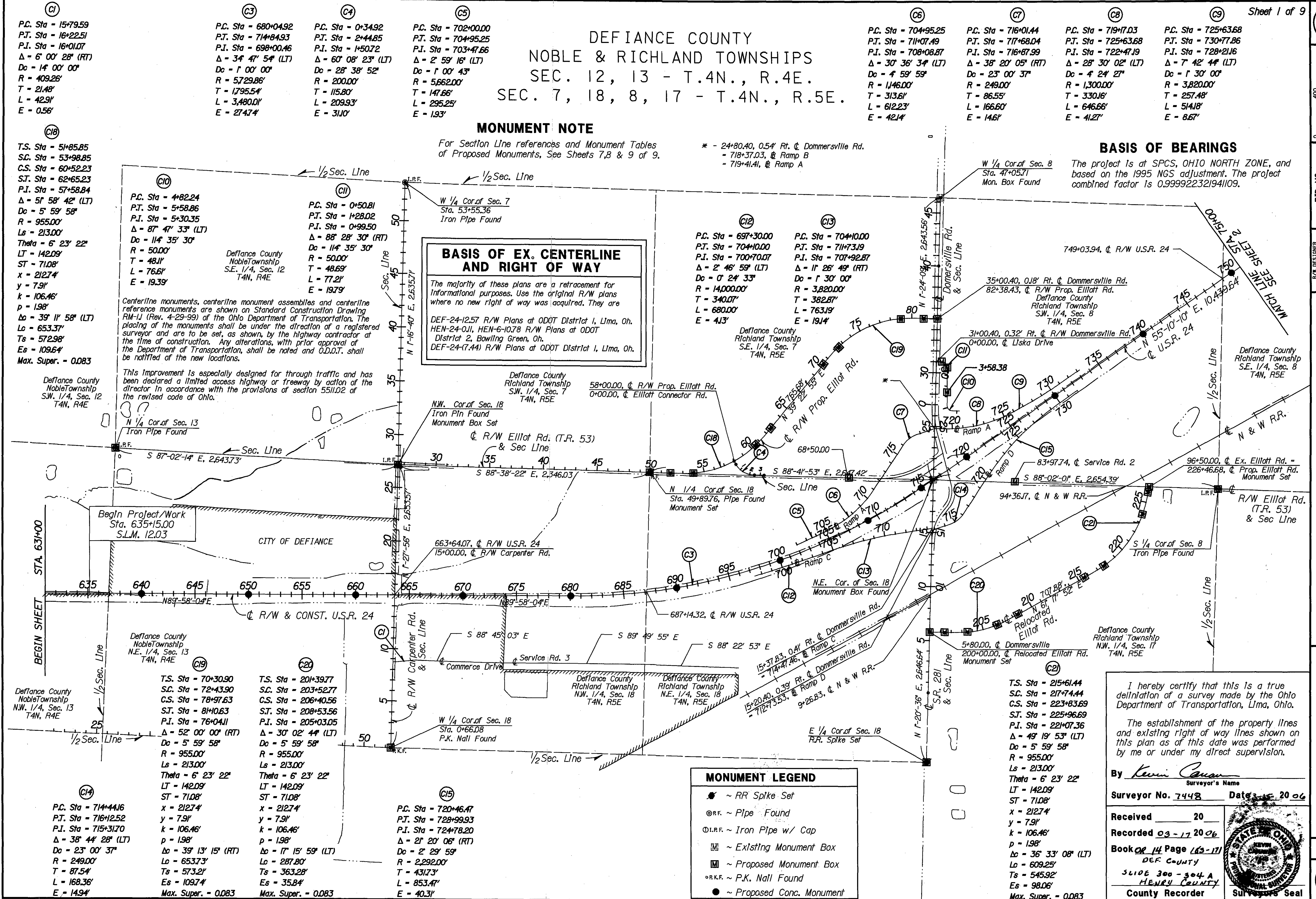
For Section Line references and Monument Tables of Proposed Monuments, See Sheets 7, 8 & 9 of 9.

\* - 24+80.40, 0.54' Rt. @ Dommersville Rd. - 718+37.03, @ Ramp B - 719+41.41, @ Ramp A

BASIS OF EX. CENTERLINE AND RIGHT OF WAY. The majority of these plans are a retracement for informational purposes. Use the original R/W plans where no new right of way was acquired. They are DEF-24-12.57 R/W Plans at ODOT District 1, Lima, Oh. HEN-24-011, HEN-6-10.78 R/W Plans at ODOT District 2, Bowling Green, Oh. DEF-24-7.44 R/W Plans at ODOT District 1, Lima, Oh.

BASIS OF BEARINGS

The project is at SPCS, OHIO NORTH ZONE, and based on the 1995 NGS adjustment. The project combined factor is 0.999922321941109.



C1 P.C. Sta = 15+79.59 P.T. Sta = 16+22.51 P.I. Sta = 16+01.07 Δ = 6° 00' 28" (RT) Do = 14' 00' 00" R = 409.26' T = 21.48' L = 42.91' E = 0.56'

C3 P.C. Sta = 680+04.92 P.T. Sta = 714+84.93 P.I. Sta = 698+00.46 Δ = 34° 47' 54" (LT) Do = 1' 00' 00" R = 5729.86' T = 1795.54' L = 3480.01' E = 2747.4'

C4 P.C. Sta = 0+34.92 P.T. Sta = 2+44.85 P.I. Sta = 1+50.72 Δ = 60° 08' 23" (LT) Do = 28' 38" 52" R = 200.00' T = 115.80' L = 209.93' E = 3110'

C5 P.C. Sta = 702+00.00 P.T. Sta = 704+95.25 P.I. Sta = 703+47.66 Δ = 2° 59' 16" (LT) Do = 1' 00' 43" R = 5,662.00' T = 147.66' L = 295.25' E = 193'

C6 P.C. Sta = 704+95.25 P.T. Sta = 711+07.49 P.I. Sta = 708+08.87 Δ = 30° 36' 34" (LT) Do = 4' 59" 59" R = 1,46.00' T = 313.61' L = 612.23' E = 42.14'

C7 P.C. Sta = 716+01.44 P.T. Sta = 717+68.04 P.I. Sta = 716+87.99 Δ = 38° 20' 05" (RT) Do = 23' 00' 37" R = 249.00' T = 86.55' L = 166.60' E = 14.61'

C8 P.C. Sta = 719+17.03 P.T. Sta = 725+63.68 P.I. Sta = 722+47.19 Δ = 28° 30' 02" (LT) Do = 4' 24' 27" R = 1,300.00' T = 330.16' L = 646.66' E = 41.27'

C9 P.C. Sta = 725+63.68 P.T. Sta = 730+77.86 P.I. Sta = 728+21.16 Δ = 7° 42' 44" (LT) Do = 1' 30' 00" R = 3,820.00' T = 257.48' L = 514.18' E = 8.67'

C18 T.S. Sta = 51+85.85 S.C. Sta = 53+98.85 C.S. Sta = 60+52.23 S.T. Sta = 62+65.23 P.I. Sta = 57+58.84 Δ = 51° 58' 42" (LT) Do = 5' 59' 58" R = 955.00' Ls = 213.00' Theta = 6° 23' 22" LT = 142.09' ST = 71.08' x = 212.74' y = 7.91' k = 106.46' p = 1.98' Δc = 39° 11' 58" (LT) Lc = 653.37' Tc = 572.98' Es = 109.64' Max. Super. = 0.083

C10 P.C. Sta = 4+82.24 P.T. Sta = 5+58.86 P.I. Sta = 5+30.35 Δ = 87° 47' 33" (LT) Do = 114' 35' 30" R = 50.00' T = 48.11' L = 76.61' E = 19.39'

C11 P.C. Sta = 0+50.81 P.T. Sta = 1+28.02 P.I. Sta = 0+99.50 Δ = 88° 28' 30" (RT) Do = 114' 35' 30" R = 50.00' T = 48.69' L = 77.21' E = 19.79'

C12 P.C. Sta = 697+30.00 P.T. Sta = 704+10.00 P.I. Sta = 700+70.07 Δ = 2° 46' 59" (LT) Do = 0' 24' 33" R = 14,000.00' T = 340.07' L = 680.00' E = 41.3'

C13 P.C. Sta = 704+10.00 P.T. Sta = 711+73.19 P.I. Sta = 707+92.87 Δ = 11° 26' 49" (RT) Do = 1' 30' 00" R = 3,820.00' T = 382.87' L = 763.19' E = 19.14'

C19 P.C. Sta = 719+17.03 P.T. Sta = 725+63.68 P.I. Sta = 722+47.19 Δ = 28° 30' 02" (LT) Do = 4' 24' 27" R = 1,300.00' T = 330.16' L = 646.66' E = 41.27'

C20 P.C. Sta = 725+63.68 P.T. Sta = 730+77.86 P.I. Sta = 728+21.16 Δ = 7° 42' 44" (LT) Do = 1' 30' 00" R = 3,820.00' T = 257.48' L = 514.18' E = 8.67'

C19 T.S. Sta = 70+30.90 S.C. Sta = 72+43.90 C.S. Sta = 78+97.63 S.T. Sta = 81+06.63 P.I. Sta = 76+04.11 Δ = 52° 00' 00" (RT) Do = 5' 59' 58" R = 955.00' Ls = 213.00' Theta = 6° 23' 22" LT = 142.09' ST = 71.08' x = 212.74' y = 7.91' k = 106.46' p = 1.98' Δc = 39° 13' 15" (RT) Lc = 653.73' Tc = 573.21' Es = 109.74' Max. Super. = 0.083

C20 T.S. Sta = 20+39.77 S.C. Sta = 203+52.77 C.S. Sta = 206+40.56 S.T. Sta = 208+53.56 P.I. Sta = 205+03.05 Δ = 30° 02' 44" (LT) Do = 5' 59' 58" R = 955.00' Ls = 213.00' Theta = 6° 23' 22" LT = 142.09' ST = 71.08' x = 212.74' y = 7.91' k = 106.46' p = 1.98' Δc = 17° 15' 59" (LT) Lc = 287.80' Tc = 363.28' Es = 35.84' Max. Super. = 0.083

C15 P.C. Sta = 720+46.47 P.T. Sta = 728+99.93 P.I. Sta = 724+78.20 Δ = 21° 20' 06" (RT) Do = 2' 29' 59" R = 2,292.00' T = 431.73' L = 853.47' E = 40.31'

C21 T.S. Sta = 215+61.44 S.C. Sta = 217+74.44 C.S. Sta = 223+83.69 S.T. Sta = 225+96.69 P.I. Sta = 221+07.36 Δ = 49° 19' 53" (LT) Do = 5' 59' 58" R = 955.00' Ls = 213.00' Theta = 6° 23' 22" LT = 142.09' ST = 71.08' x = 212.74' y = 7.91' k = 106.46' p = 1.98' Δc = 36° 33' 08" (LT) Lc = 609.25' Tc = 545.92' Es = 98.06' Max. Super. = 0.083

MONUMENT LEGEND: RR Spike Set, Pipe Found, Iron Pipe w/ Cap, Existing Monument Box, Proposed Monument Box, P.K. Nail Found, Proposed Conc. Monument

CERTIFICATE: I hereby certify that this is a true delimitation of a survey made by the Ohio Department of Transportation, Lima, Ohio. Surveyor No. 7448, Date 12-20-06, Received 20, Recorded 03-17-20-06, Book 14 Page 163-171, DEF COUNTY, 5102 300-304 A HENRY COUNTY, County Recorder, Surveyor's Seal

DESIGN FILE: I:\p\d\19047\NR\_W\19047op1.dgn USERNAME: dsiebene DATE: 10-MAR-2006 TIME: 13:29

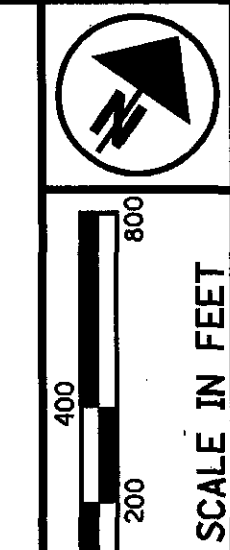
DEFIANCE COUNTY  
RICHLAND TOWNSHIP  
SEC. 8, 4, 9, 3  
T.4N., R.5E.

**MONUMENT NOTE**

For Section Line references and Monument Tables of Proposed Monuments, See Sheets 7,8 & 9 of 9.

**BASIS OF BEARINGS**

The project is at SPCS, OHIO NORTH ZONE, and based on the 1995 NGS adjustment. The project combined factor is 0.99992321941109.



PID NO. 19047

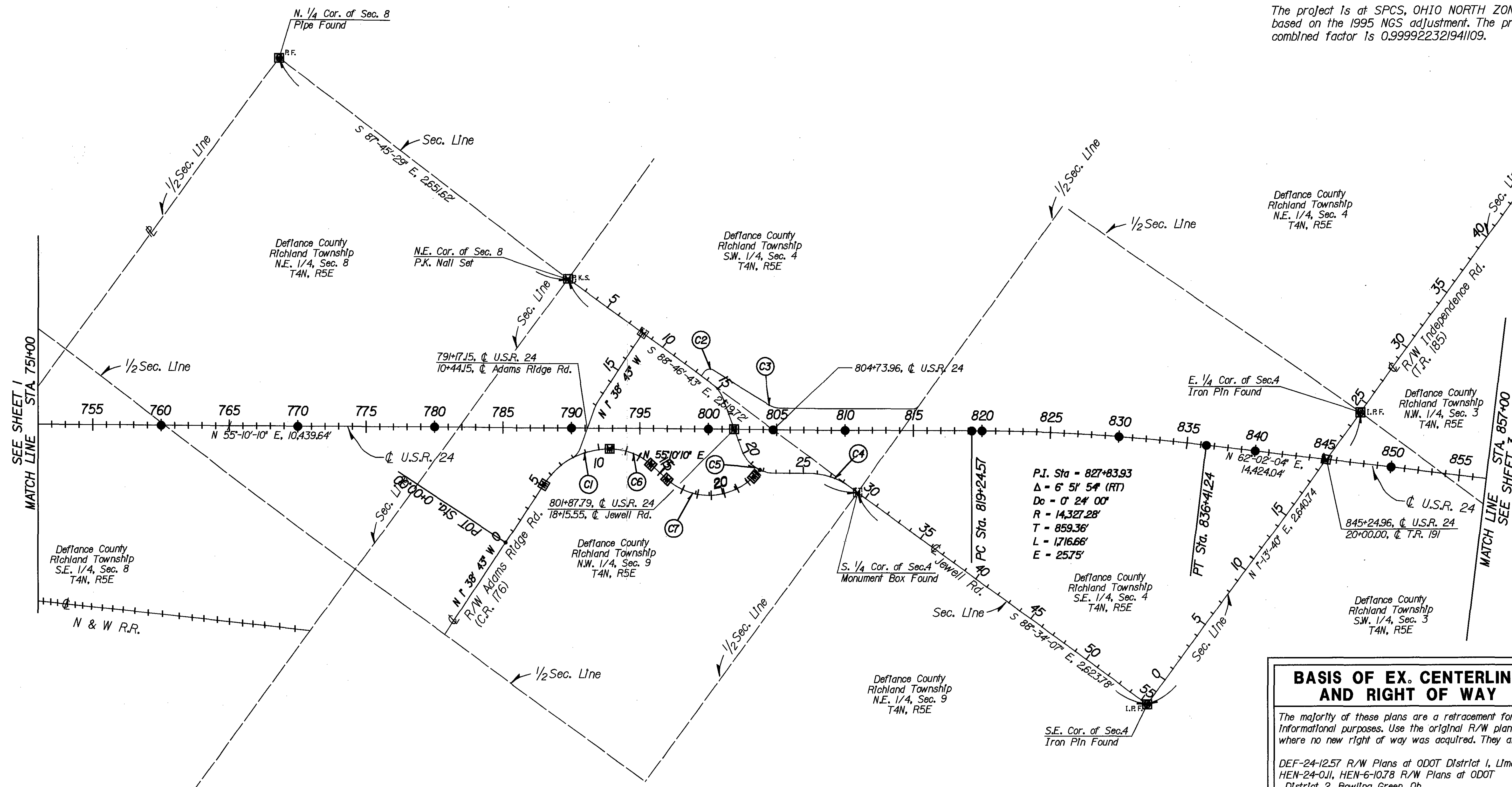
R/W DESIGNER R/W REVIEWER

CENTERLINE PLAT  
Sta. 751+00 to Sta. 857+00

DEF/HEN-24-12.03/0.00

2/64

652  
851



P.I. Sta = 827+83.93  
 Δ = 6° 51' 54" (RT)  
 Dc = 0° 24' 00"  
 R = 14,327.28'  
 T = 859.36'  
 L = 1716.66'  
 E = 257.5'

**BASIS OF EX. CENTERLINE AND RIGHT OF WAY**

The majority of these plans are a retracement for informational purposes. Use the original R/W plans where no new right of way was acquired. They are  
DEF-24-12.57 R/W Plans at ODOT District 1, Lima, Oh.  
HEN-24-011, HEN-6-10.78 R/W Plans at ODOT District 2, Bowling Green, Oh.  
DEF-24-(7.44) R/W Plans at ODOT District 1, Lima, Oh.

I hereby certify that this is a true delineation of a survey made by the Ohio Department of Transportation, Lima, Ohio.

The establishment of the property lines and existing right of way lines shown on this plan as of this date was performed by me or under my direct supervision.

By *Kevin Cannon*  
Surveyor's Name  
Surveyor No. 7448 Date 3-15-2006



Surveyors Seal

**MONUMENT LEGEND**

- P.K.S. ~ P.K. Nail Set
- ⊙ R.F. ~ Pipe Found
- ⊙ I.R.F. ~ Iron Pipe w/ Cap
- ⊞ ~ Existing Monument Box
- ⊞ ~ Proposed Monument Box
- ~ Proposed Conc. Monument

(C1)  
 P.C. Sta = 5+40.86  
 P.T. Sta = 10+79.04  
 P.I. Sta = 8+20.77  
 Δ = 56° 48' 53" (RT)  
 Dc = 9° 59' 58"  
 R = 572.99'  
 T = 309.91'  
 L = 568.18'  
 E = 78.44'

(C2)  
 P.C. Sta = 13+85.38  
 P.T. Sta = 14+59.69  
 P.I. Sta = 14+31.32  
 Δ = 85° 09' 00" (RT)  
 Dc = 11° 35' 04"  
 R = 50.00'  
 T = 45.94'  
 L = 74.31'  
 E = 17.90'

(C3)  
 P.C. Sta = 5+40.86  
 P.T. Sta = 10+79.04  
 P.I. Sta = 19+79.87  
 Δ = 31° 12' 07" (LT)  
 Dc = 28° 38' 24"  
 R = 200.05'  
 T = 55.86'  
 L = 108.95'  
 E = 7.65'

(C4)  
 P.C. Sta = 25+52.61  
 P.T. Sta = 28+53.12  
 P.I. Sta = 27+08.03  
 Δ = 36° 03' 42" (RT)  
 Dc = 12° 00' 01"  
 R = 477.46'  
 T = 155.42'  
 L = 300.51'  
 E = 24.66'

(C5)  
 P.C. Sta = 19+75.18  
 P.T. Sta = 22+79.52  
 P.I. Sta = 19+63.12  
 Δ = 34° 59' 27" (RT)  
 Dc = 18° 16' 20"  
 R = 313.57'  
 T = 98.84'  
 L = 191.50'  
 E = 15.21'

(C6)  
 P.C. Sta = 10+79.04  
 P.T. Sta = 14+08.49  
 P.I. Sta = 12+51.25  
 Δ = 41° 12' 51" (RT)  
 Dc = 12° 30' 36"  
 R = 458.00'  
 T = 172.22'  
 L = 329.45'  
 E = 31.31'

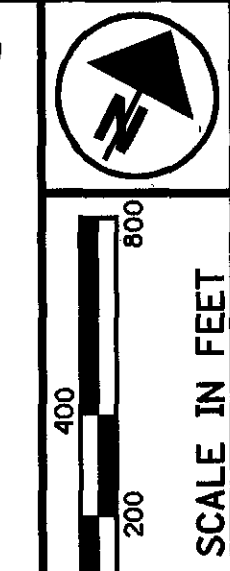
(C7)  
 P.C. Sta = 15+65.11  
 P.T. Sta = 22+64.18  
 P.I. Sta = 20+03.20  
 Δ = 87° 27' 15" (LT)  
 Dc = 12° 30' 36"  
 R = 458.00'  
 T = 438.09'  
 L = 699.07'  
 E = 175.79'

DEFIANCE COUNTY  
 RICHLAND TOWNSHIP  
 SEC. 3, 2 - T.4N., R.5E.  
 ADAMS TOWNSHIP  
 SEC. 34, 35 - T.5N., R.5E.

**BASIS OF EX. CENTERLINE AND RIGHT OF WAY**

The majority of these plans are a retracement for informational purposes. Use the original R/W plans where no new right of way was acquired. They are

DEF-24-12.57 R/W Plans at ODOT District 1, Lima, Oh.  
 HEN-24-0.11, HEN-6-10.78 R/W Plans at ODOT District 2, Bowling Green, Oh.  
 DEF-24-(7.44) R/W Plans at ODOT District 1, Lima, Oh.



PID NO.  
**19047**

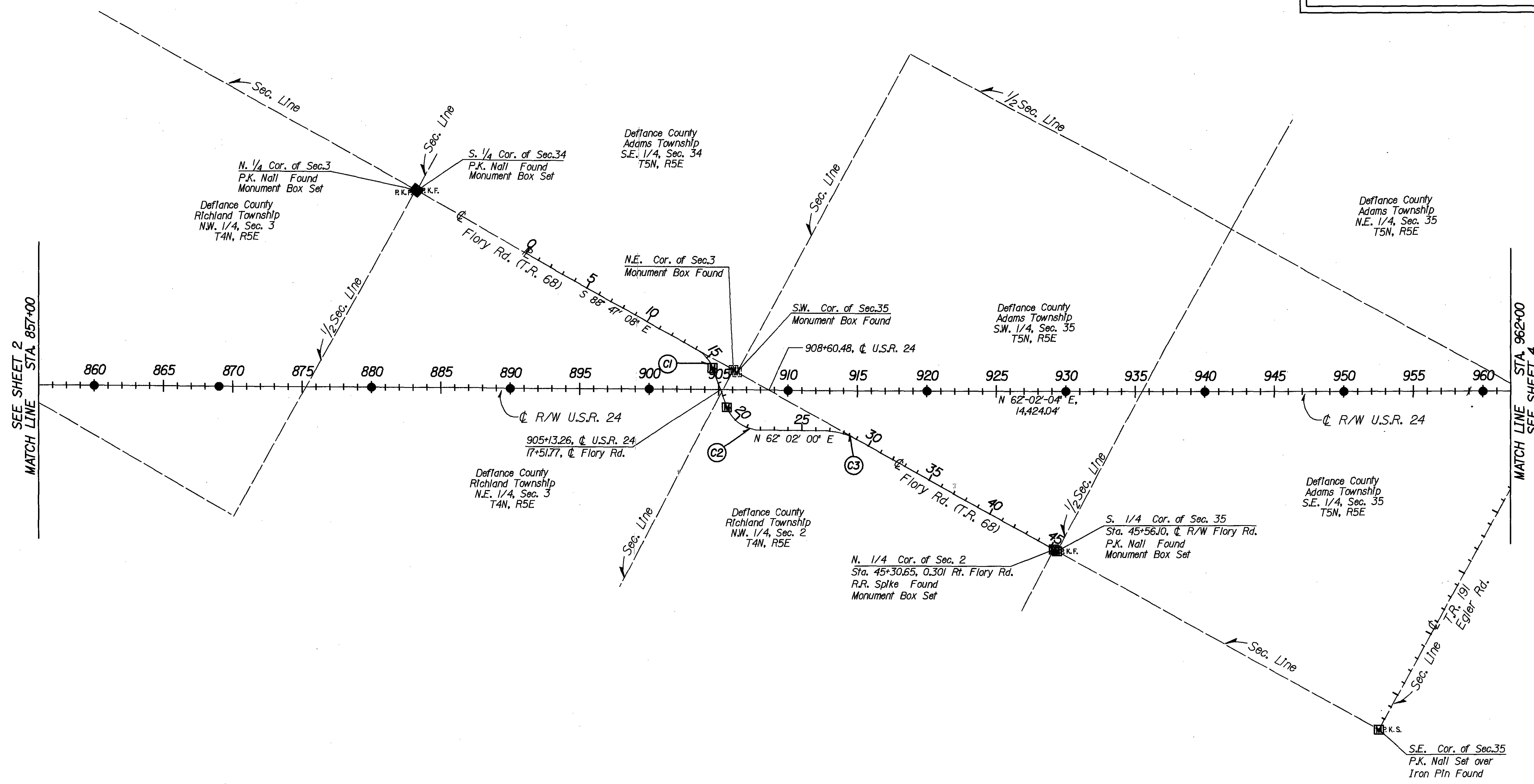
R/W DESIGNER  
R/W REVIEWER

**CENTERLINE PLAT**  
 Sta. 857+00 to Sta. 962+00

**DEF/HEN-24-12.03/0.00**

3 / 64

653  
851



DESIGN FILE : i:\pd\19047\19047op3.dgn  
 USERNAME : dsiebene  
 DATE : 10-MAR-2006  
 TIME : 13:29

**MONUMENT LEGEND**

- ⊗ ~ RR Spike Found
- P.K.S. ~ P.K. Nail Set
- ⊙ I.R.F. ~ Iron Pipe w/ Cap
- ⊠ ~ Existing Monument Box
- ⊡ ~ Proposed Monument Box
- ~ Proposed Conc. Monument

(C1)	(C2)	(C3)
P.C. Sta - 14+08.62	P.C. Sta - 18+88.49	P.C. Sta - 26+60.93
P.T. Sta - 15+86.13	P.T. Sta - 21+92.84	P.T. Sta - 29+03.47
P.I. Sta - 15+01.33	P.I. Sta - 20+62.92	P.I. Sta - 27+84.87
Δ - 40° 49' 09" (RT)	Δ - 70° 00' 00" (LT)	Δ - 29° 05' 00" (RT)
Dc - 22° 59' 43"	Dc - 23° 00' 00"	Dc - 11° 59' 29"
R - 249.16'	R - 249.11'	R - 477.81'
T - 92.71'	T - 174.43'	T - 123.94'
L - 177.51'	L - 304.35'	L - 242.53'
E - 16.69'	E - 54.99'	E - 15.81'

**MONUMENT NOTE**

For Section Line references and Monument Tables of Proposed Monuments, See Sheets 7, 8 & 9 of 9.

**BASIS OF BEARINGS**

The project is at SPCS, OHIO NORTH ZONE, and based on the 1995 NGS adjustment. The project combined factor is 0.999922321941109.

I hereby certify that this is a true delineation of a survey made by the Ohio Department of Transportation, Lima, Ohio.

The establishment of the property lines and existing right of way lines shown on this plan as of this date was performed by me or under my direct supervision.

By Kenn Cava  
 Surveyor's Name

Surveyor No. 7448 Date 3-15-20 06



Surveyors Seal

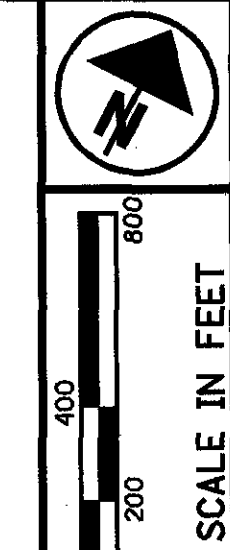


DEFIANCE COUNTY  
ADAMS TOWNSHIP  
SEC. 35, 36, 25 - T.5N., R.5E.  
HENRY COUNTY  
NAPOLEON TOWNSHIP  
SEC. 30 - T.5N., R.6E.

**BASIS OF EX. CENTERLINE  
AND RIGHT OF WAY**

The majority of these plans are a retracement for informational purposes. Use the original R/W plans where no new right of way was acquired. They are

DEF-24-1257 R/W Plans at ODOT District 1, Lima, Oh.  
HEN-24-011, HEN-6-1078 R/W Plans at ODOT District 2, Bowling Green, Oh.  
DEF-24-(7.44) R/W Plans at ODOT District 1, Lima, Oh.



PTD NO. 19047

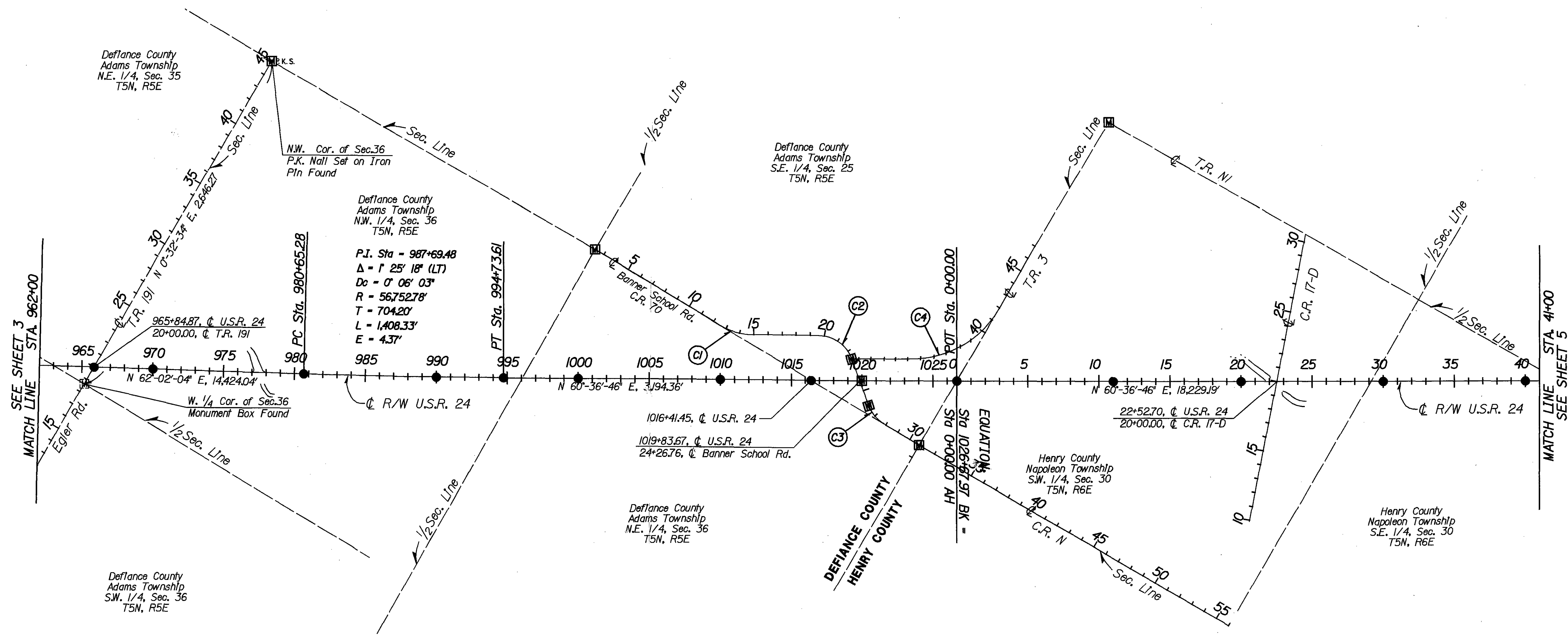
R/W DESIGNER  
R/W REVIEWER

CENTERLINE PLAT  
Sta. 962+00 to Sta. 41+00

DEF/HEN-24-12.03/0.00

4/64

654  
851



**MONUMENT LEGEND**

- ~ Existing Monument Box
- ~ P.K. Nail Set
- ~ Proposed Monument Box
- ~ Proposed Conc. Monument

(C1)	(C2)	(C3)	(C4)
P.C. Sta = 12+46.09	P.C. Sta = 19+57.57	P.C. Sta = 26+15.29	P.C. Sta = 18+45.99
P.T. Sta = 15+02.08	P.T. Sta = 22+61.92	P.T. Sta = 27+85.70	P.T. Sta = 25+94.86
P.I. Sta = 13+77.63	P.I. Sta = 2+32.00	P.I. Sta = 27+03.98	P.I. Sta = 22+58.59
Δ = 30° 48' 17" (LT)	Δ = 69° 59' 54" (RT)	Δ = 39° 11' 37" (LT)	Δ = 59° 48' 41" (LT)
Dc = 11' 59" 59"	Dc = 22' 59" 57"	Dc = 22' 59" 59"	Dc = 7' 59" 13"
R = 477.48'	R = 249.12'	R = 249.11'	R = 717.37'
T = 131.54'	T = 174.43'	T = 88.69'	T = 412.60'
L = 256.71'	L = 304.35'	L = 170.41'	L = 748.87'
E = 17.79'	E = 55.00'	E = 15.32'	E = 110.19'

**MONUMENT NOTE**  
For Section Line references and Monument Tables of Proposed Monuments, See Sheets 7,8 & 9 of 9.

**BASIS OF BEARINGS**  
The project is at SPCS, OHIO NORTH ZONE, and based on the 1995 NGS adjustment. The project combined factor is 0.999922321941109.

I hereby certify that this is a true delineation of a survey made by the Ohio Department of Transportation, Lima, Ohio.

The establishment of the property lines and existing right of way lines shown on this plan as of this date was performed by me or under my direct supervision.

By Kevin Canan  
Surveyor's Name

Surveyor No. 7448 Date 3-15-20 06

Surveyors Seal

DESIGN FILE : I:\p\d\19047\19047.rwl\19047cp4.dgn  
 USERNAME : dslebene  
 DATE : 10-MAR-2006  
 TIME : 13:29

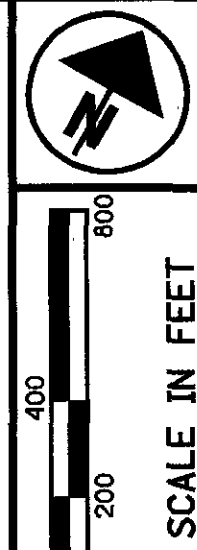


HENRY COUNTY  
 NAPOLEON TOWNSHIP  
 SEC. 30, 29, 20, 21  
 T.5N., R.6E.

**BASIS OF EX. CENTERLINE AND RIGHT OF WAY**

The majority of these plans are a retracement for informational purposes. Use the original R/W plans where no new right of way was acquired. They are

DEF-24-12.57 R/W Plans at ODOT District 1, Lima, Oh.  
 HEN-24-0.JI, HEN-6-10.78 R/W Plans at ODOT District 2, Bowling Green, Oh.  
 DEF-24-(7.44) R/W Plans at ODOT District 1, Lima, Oh.



PID NO. 19047

R/W DESIGNER  
 R/W REVIEWER

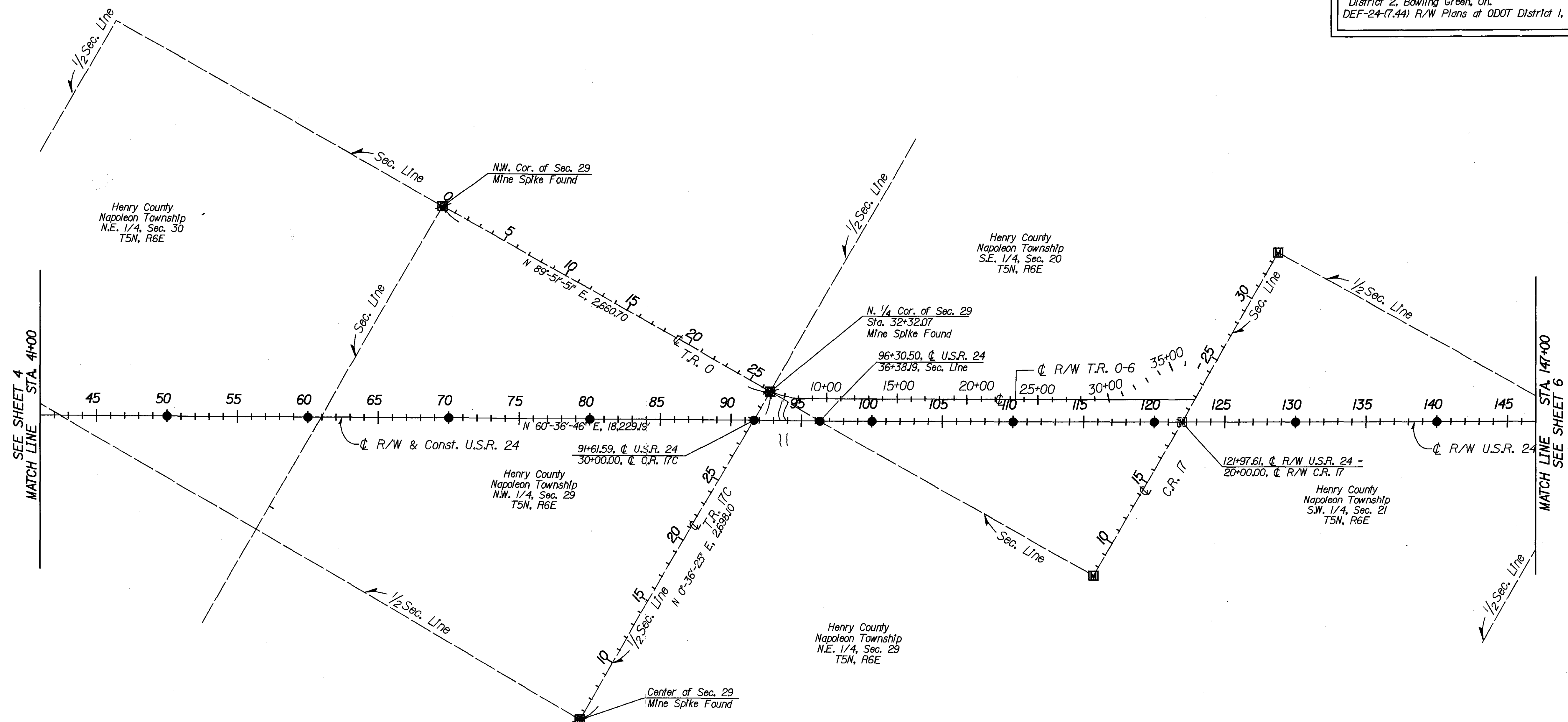
CENTERLINE PLAT  
 Sta. 41+00 to Sta. 147+00

DEF/HEN-24-12.03/0.00

5/64

655  
 851

DESIGN FILE : I:\p\19047\19047\19047op5.dgn  
 USERNAME : dsiebene  
 DATE : 10-MAR-2006  
 TIME : 13:29



**MONUMENT LEGEND**

- P.K.S. ~ P.K. Nail Set
- ⊗ ~ Mine Spike Found
- ⊙ I.P.F. ~ Iron Pipe w/ Cap
- ⊠ ~ Existing Monument Box
- ⊡ ~ Proposed Monument Box
- ~ Proposed Conc. Monument

**MONUMENT NOTE**

For Section Line references and Monument Tables of Proposed Monuments, See Sheets 7, 8 & 9 of 9.

**BASIS OF BEARINGS**

The project is at SPCS, OHIO NORTH ZONE, and based on the 1995 NGS adjustment. The project combined factor is 0.999922321941109.

I hereby certify that this is a true delineation of a survey made by the Ohio Department of Transportation, Lima, Ohio.

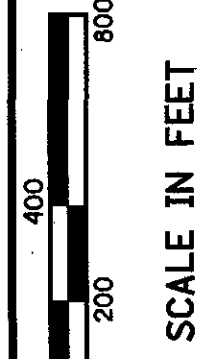
The establishment of the property lines and existing right of way lines shown on this plan as of this date was performed by me or under my direct supervision.

By Kevin Canan  
 Surveyor's Name

Surveyor No. 7448 Date 3-16-2006 Surveyors Seal

# HENERY COUNTY NAPOLEON TOWNSHIP SEC. 21, 22, 15 T.5N., R.6E.

**BASIS OF EX. CENTERLINE  
AND RIGHT OF WAY**  
The majority of these plans are a retracement for informational purposes. Use the original R/W plans where no new right of way was acquired. They are DEF-24-12.57 R/W Plans at ODOT District 1, Lima, Oh. HEN-24-0J1, HEN-6-10.78 R/W Plans at ODOT District 2, Bowling Green, Oh. DEF-24-(7.44) R/W Plans at ODOT District 1, Lima, Oh.



PID NO. 19047

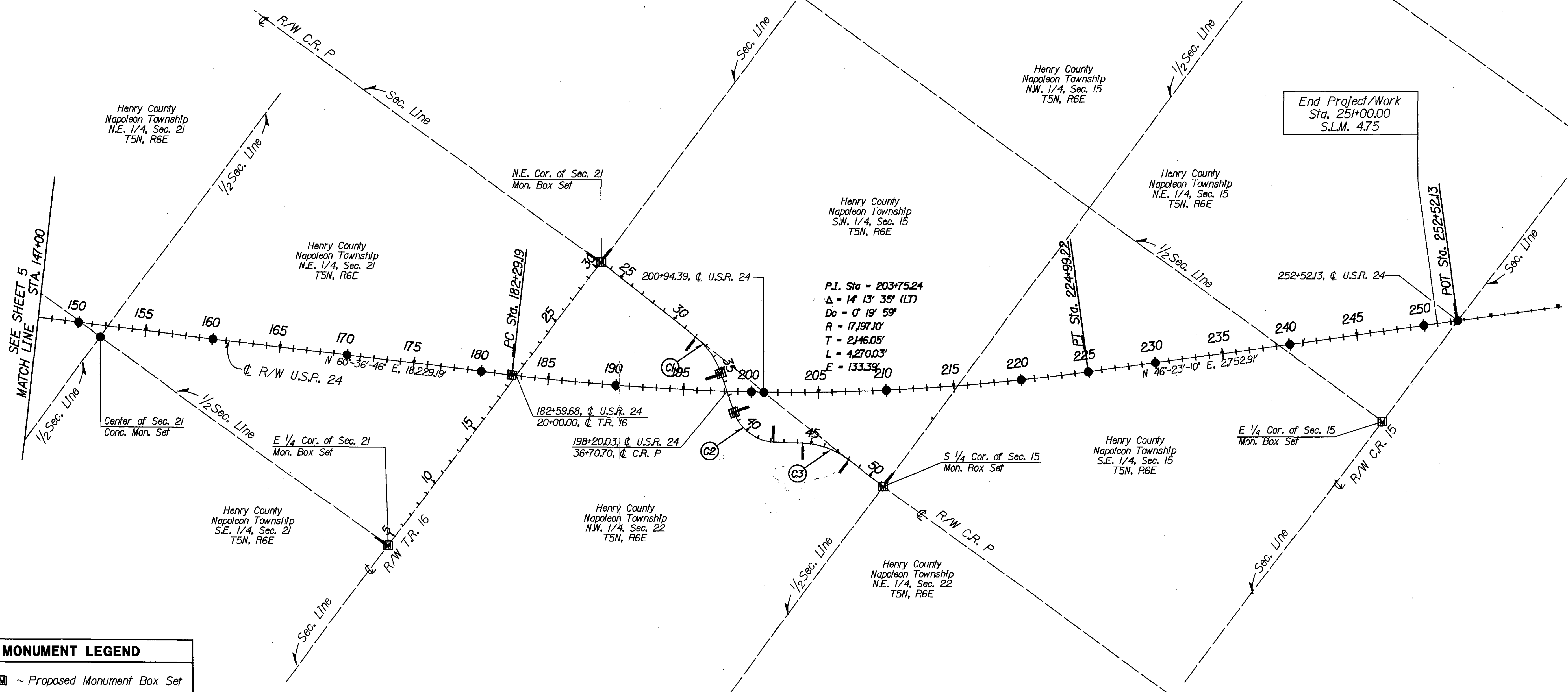
R/W DESIGNER  
R/W REVIEWER

**CENTERLINE PLAT**  
Sta. 147+00 to Sta. 252+52.13

DEF/HEN-24-12.03/0.00

6/64

656  
851



P.I. Sta = 203+75.24  
Δ = 14° 13' 35" (LT)  
Dc = 0' 19' 59"  
R = 17,197.10'  
T = 2,146.05'  
L = 4,270.03'  
E = 133.39'

[M]	~ Proposed Monument Box Set
[●]	~ Proposed Conc. Monument

Monument	Monument	Monument
C1	C2	C3
P.C. Sta = 32+03.22	P.C. Sta = 38+35.31	P.C. Sta = 44+36.04
P.T. Sta = 35+32.53	P.T. Sta = 42+24.24	P.T. Sta = 48+06.75
P.I. Sta = 33+72.56	P.I. Sta = 40+58.19	P.I. Sta = 46+28.14
Δ = 32° 55' 05" (RT)	Δ = 69° 58' 25" (LT)	Δ = 37° 03' 20" (RT)
Dc = 9' 59' 46"	Dc = 17' 59' 29"	Dc = 9' 59' 45"
R = 573.19'	R = 348.46'	R = 573.20'
T = 169.34'	T = 222.88'	T = 192.10'
L = 329.31'	L = 388.93'	L = 370.71'
E = 24.49'	E = 70.24'	E = 31.33'




**MONUMENT NOTE**

For Section Line references and Monument Tables of Proposed Monuments, See Sheets 7, 8 & 9 of 9.

**BASIS OF BEARINGS**

The project is at SPCS, OHIO NORTH ZONE, and based on the 1995 NGS adjustment. The project combined factor is 0.999922321941109.

I hereby certify that this is a true delineation of a survey made by the Ohio Department of Transportation, Lima, Ohio.  
The establishment of the property lines and existing right of way lines shown on this plan as of this date was performed by me or under my direct supervision.  
By Kevin Cavanaugh  
Surveyor's Name  
Surveyor No. 7448 Date 3-15-2006  
Surveyors Seal



DESIGN FILE : I:\p\d\19047\HENA\19047cp6.dgn  
USERNAME : dsfebene  
DATE : 10-MAR-2006  
TIME : 13:29

DESIGN FILE : i:\pd\19047\19047.rwl\19047cpl.dgn  
 USERNAME : dsiebene  
 DATE : 10-MAR-2006  
 TIME : 13:29

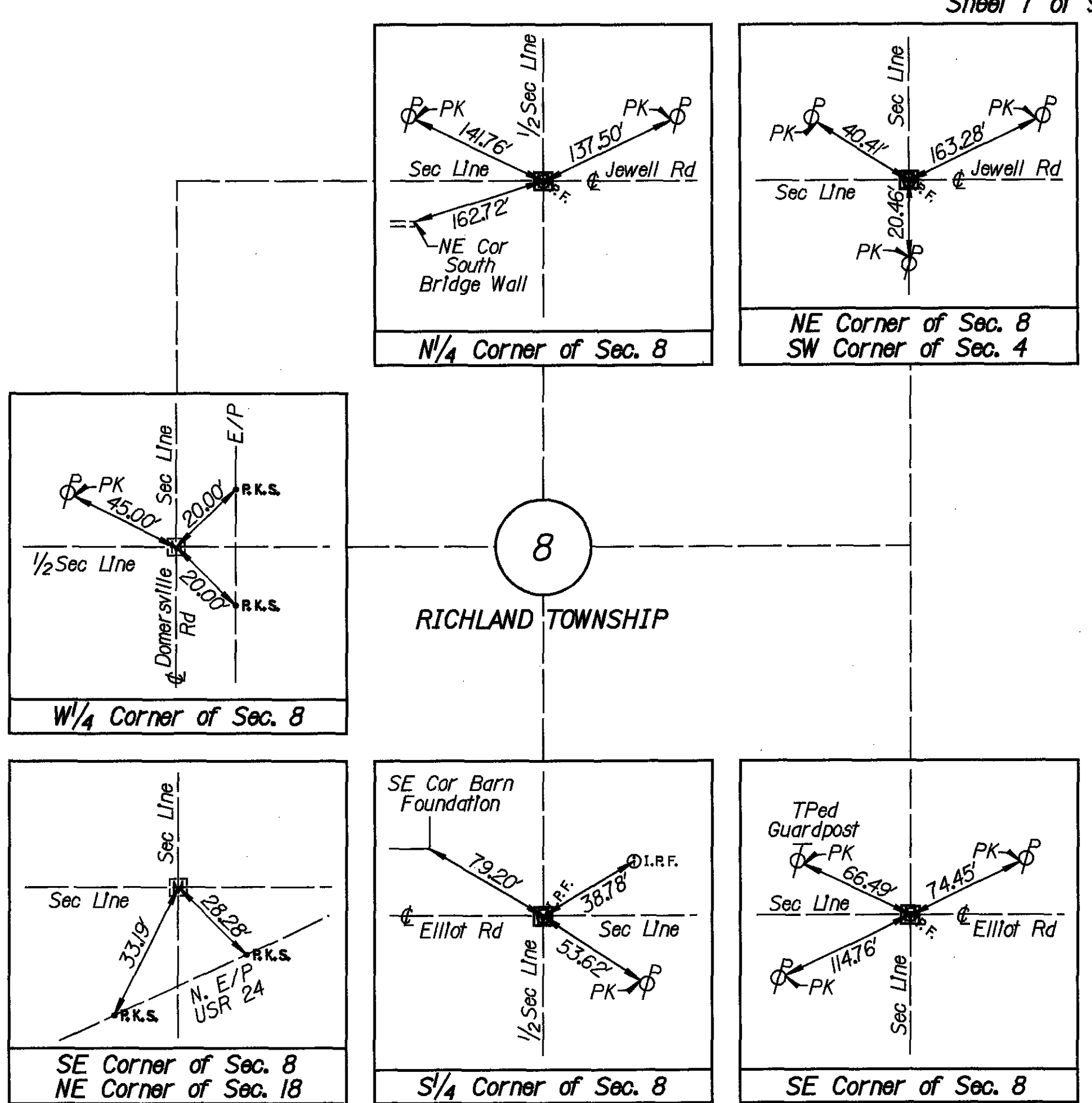
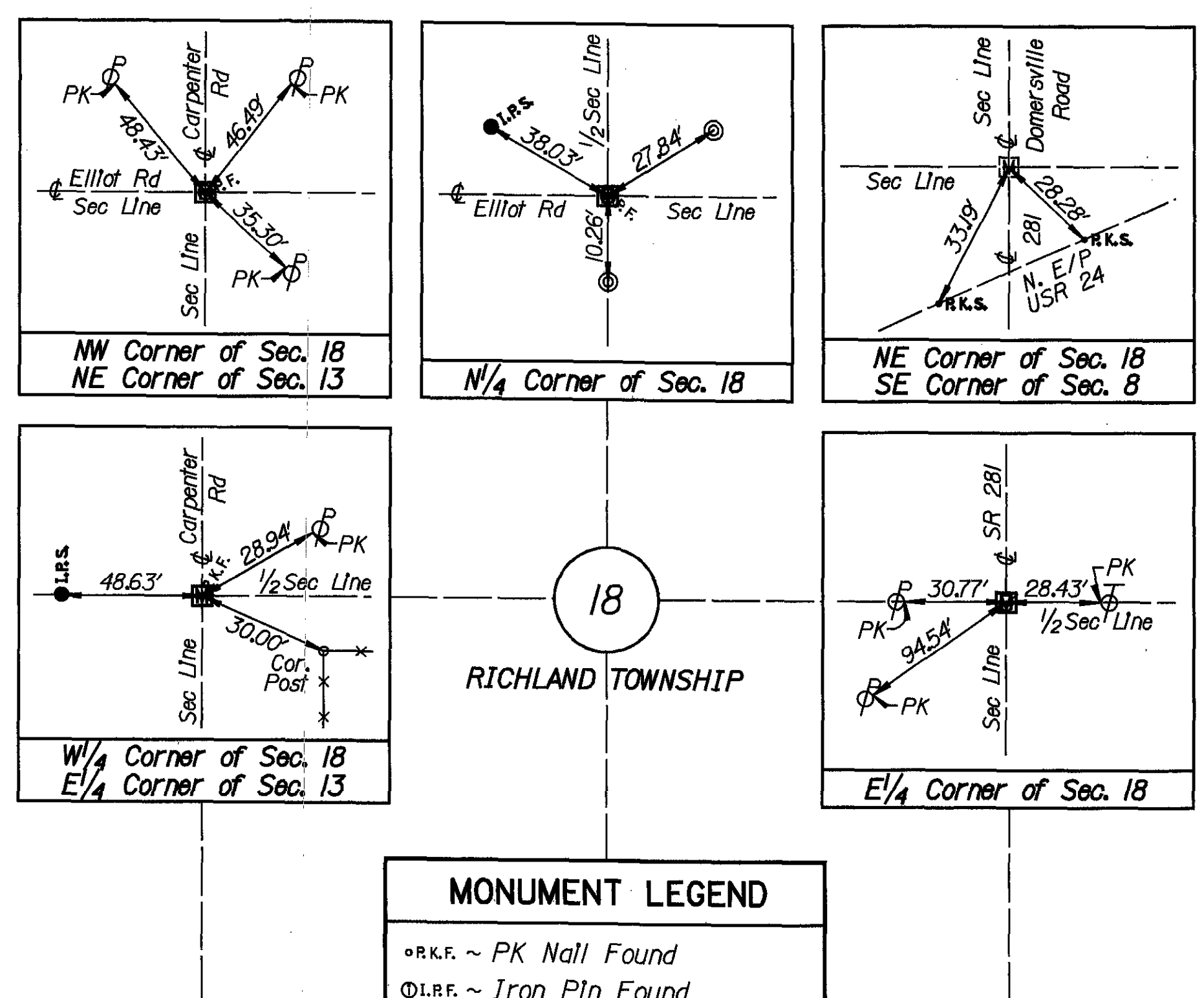
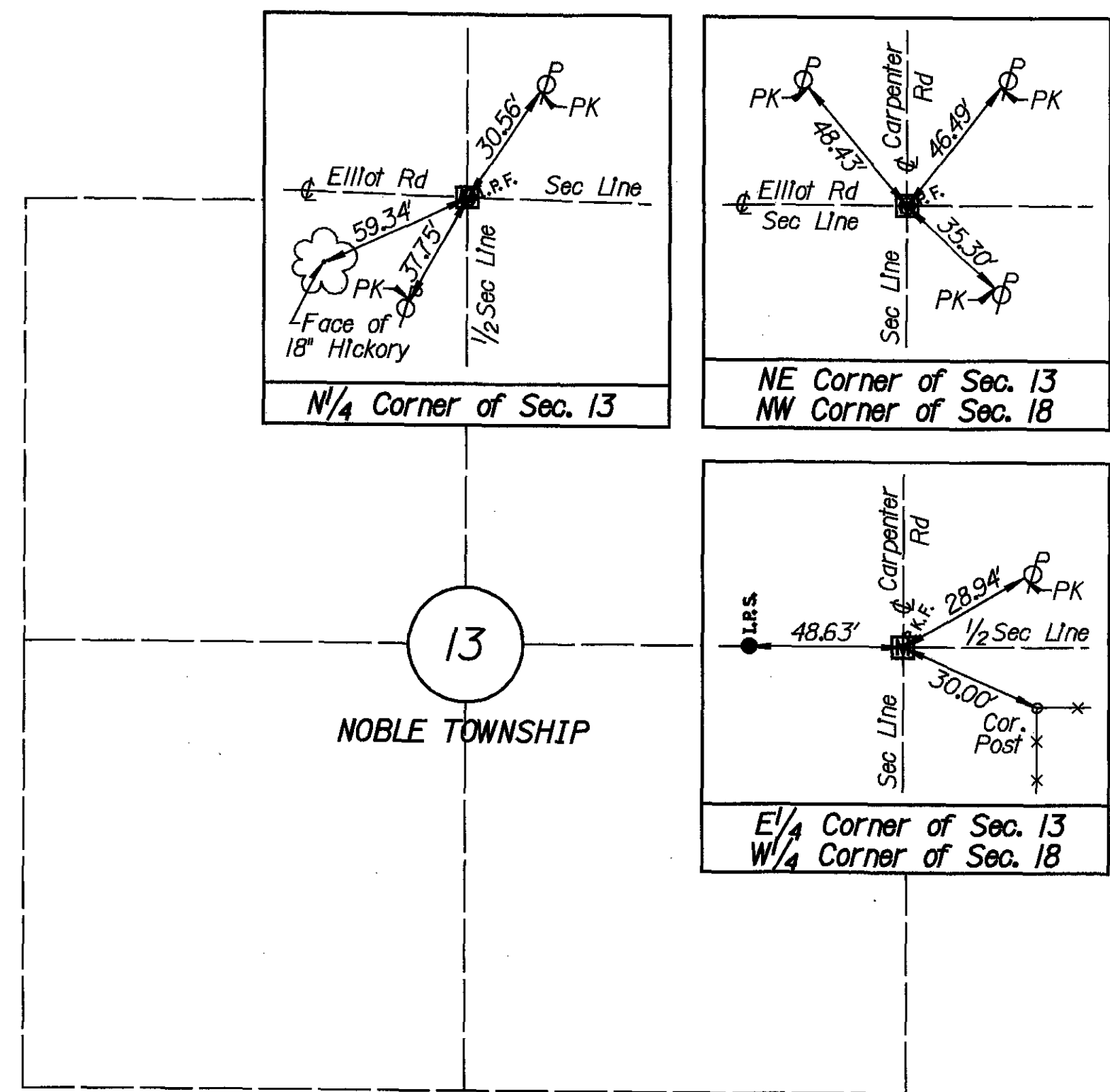


PID NO. 19047

R/W DESIGNER  
 R/W REVIEWER

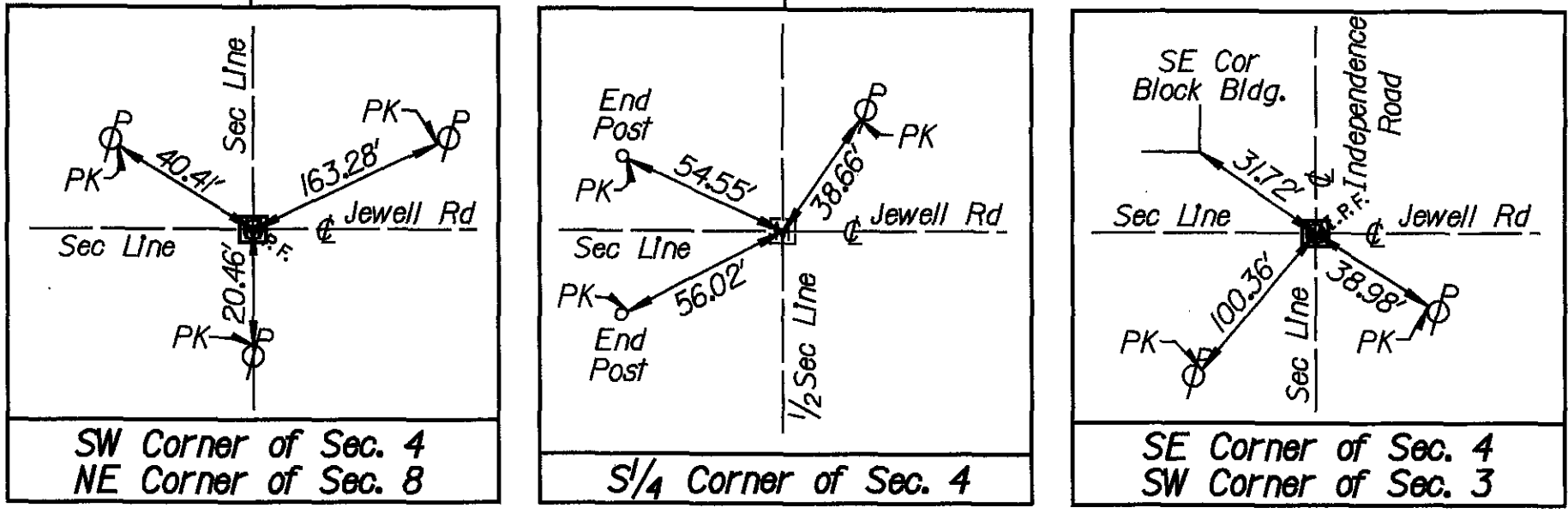
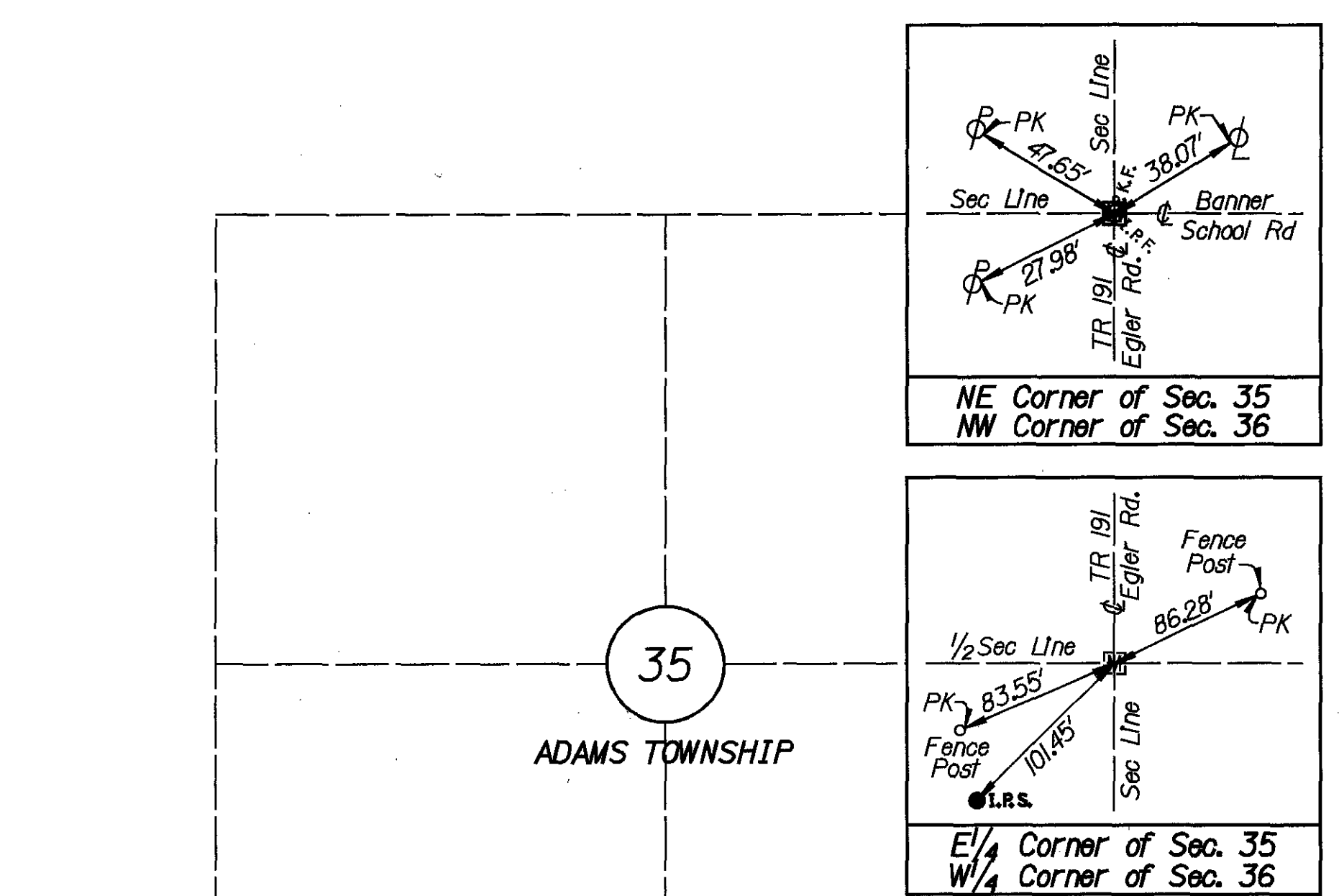
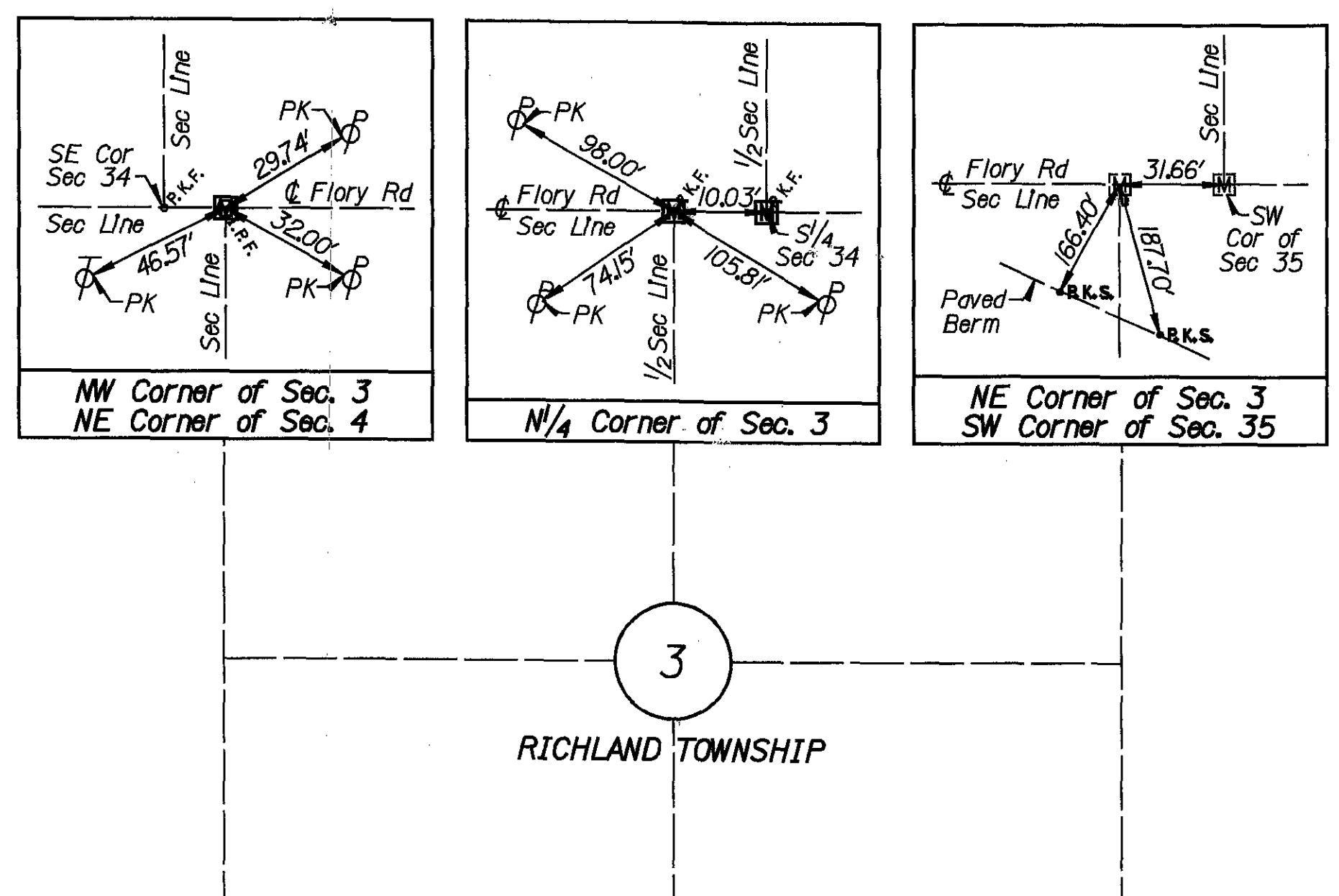
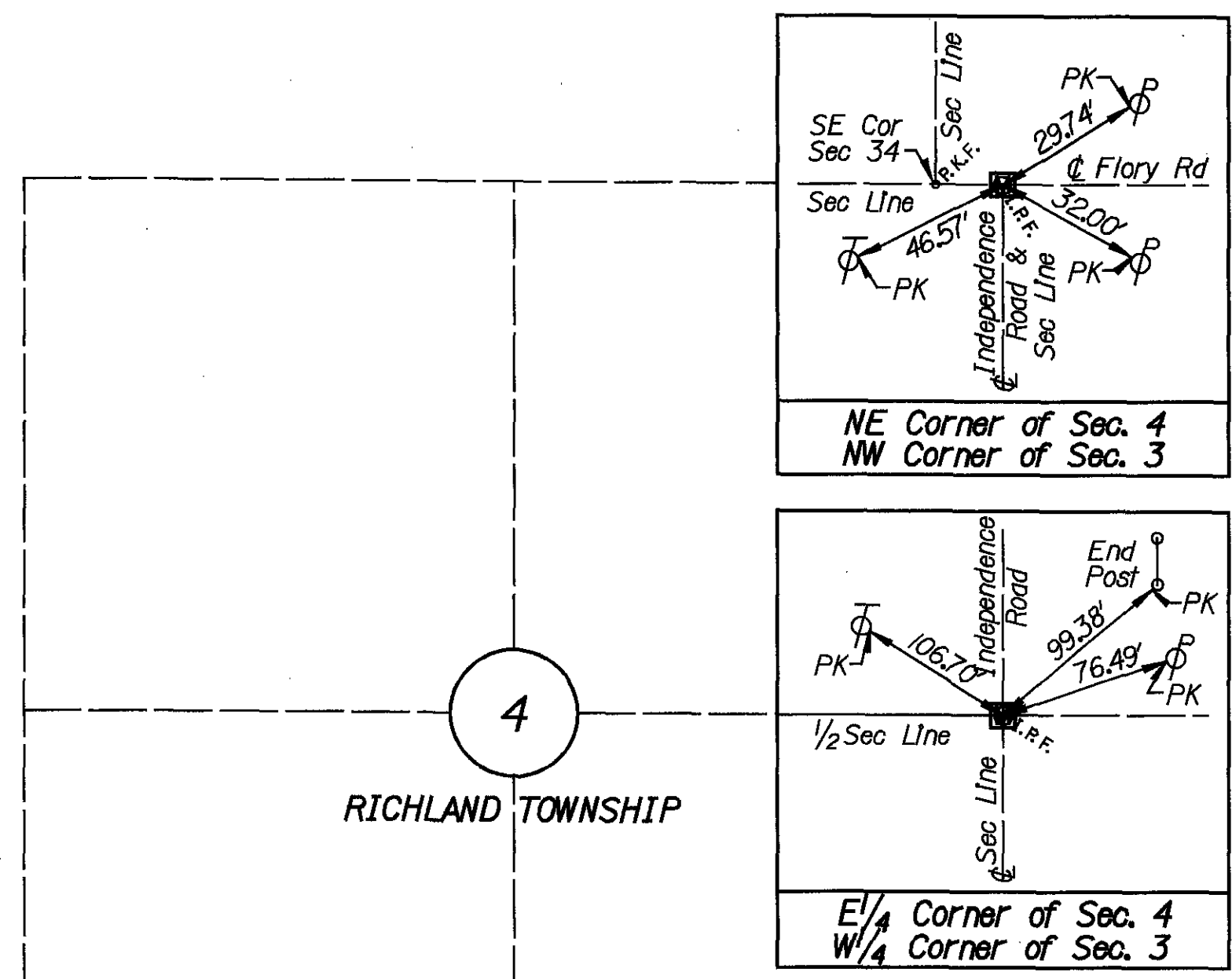
SECTION LINE REFERENCES

DEF/HEN-24-12.03/0.00



**MONUMENT LEGEND**

- R.K.F. ~ PK Nail Found
- ⊙ I.R.F. ~ Iron Pin Found
- ⌵ ~ RR Spike Found
- ⊙ R.F. ~ Iron Pipe Found
- I.R.S. ~ Iron Pin Set
- ▭ ~ Existing Monument Box
- ▭ ~ Proposed Monument Box
- ~ Proposed Conc. Monument

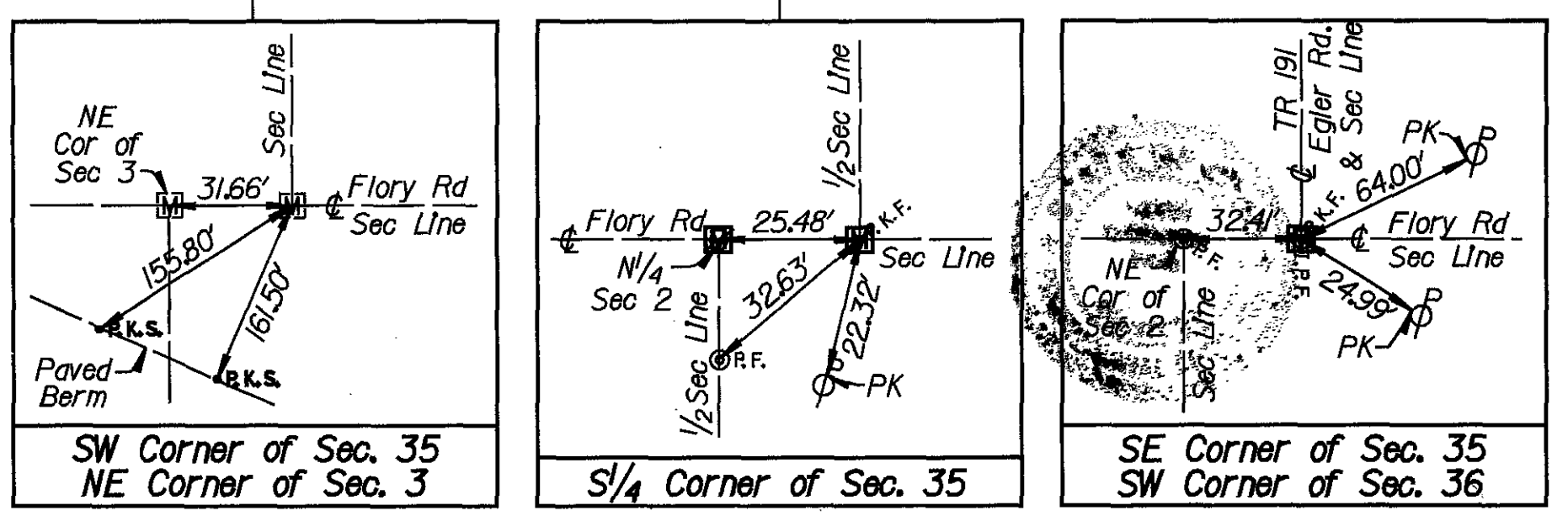


I hereby certify that this is a true delimitation of a survey made by the Ohio Department of Transportation, Lima, Ohio.

The establishment of the property lines and existing right of way lines shown on this plan as of this date was performed by me or under my direct supervision.

By *Keri Cana*  
 Surveyor's Name  
 Surveyor No. 7448 Date 3-15-2006

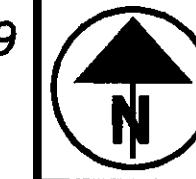
Surveyors Seal





DESIGN FILE : I:\pd\19047\19047.r-w\19047.tbl.dgn  
 USERNAME : dsleberne

DATE : 10-MAR-2006  
 TIME : 13:29



PID NO.  
19047

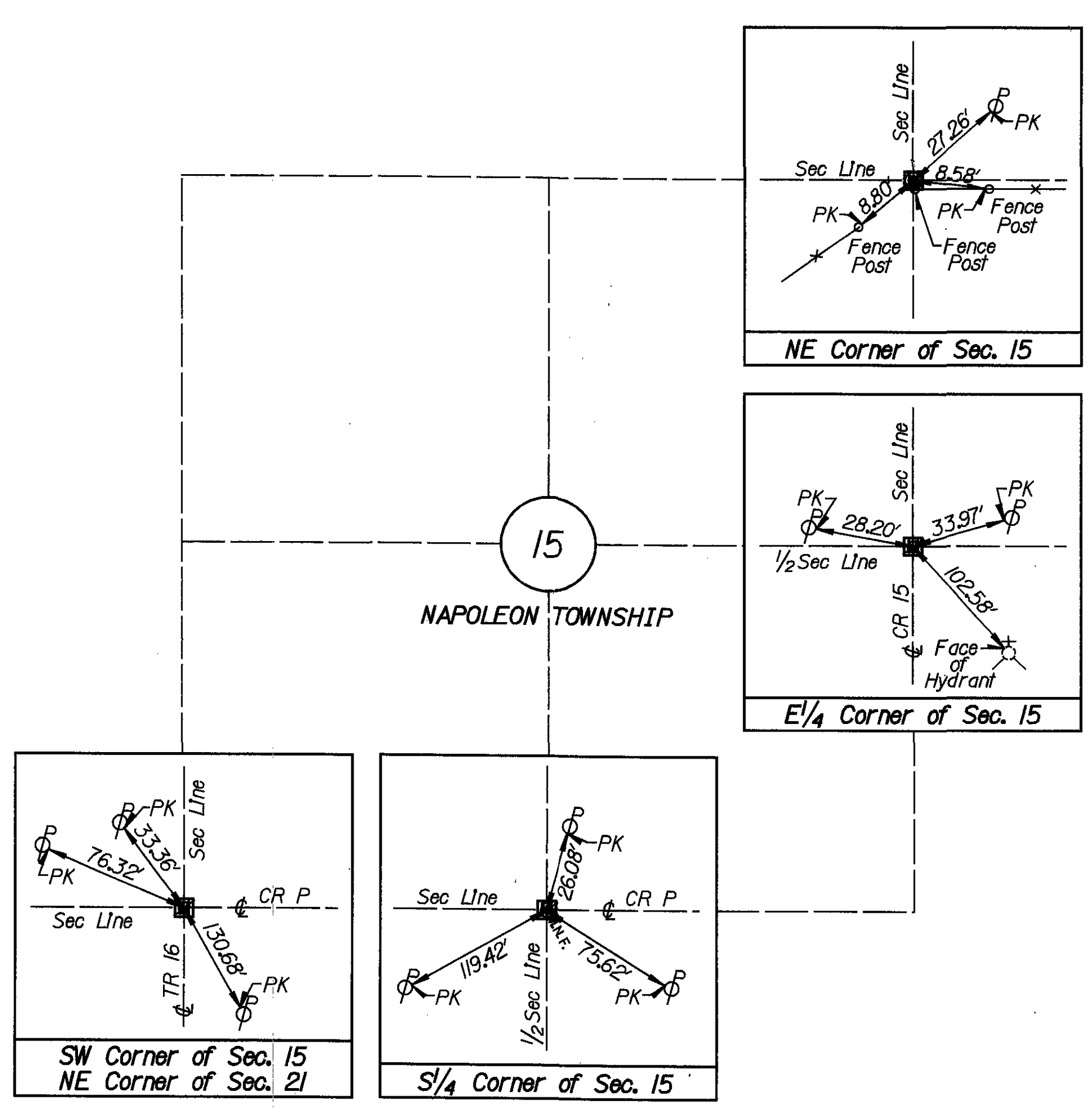
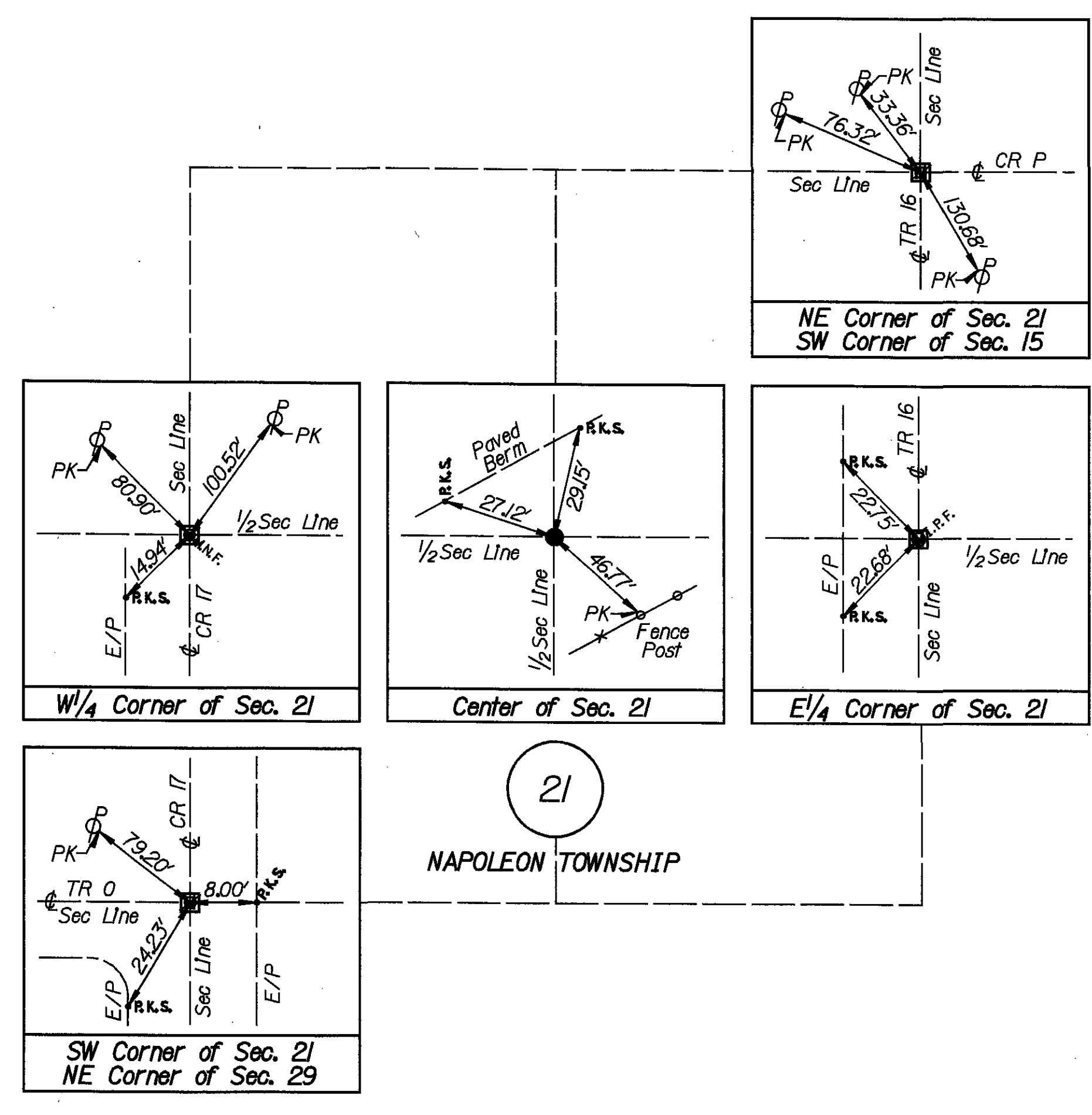
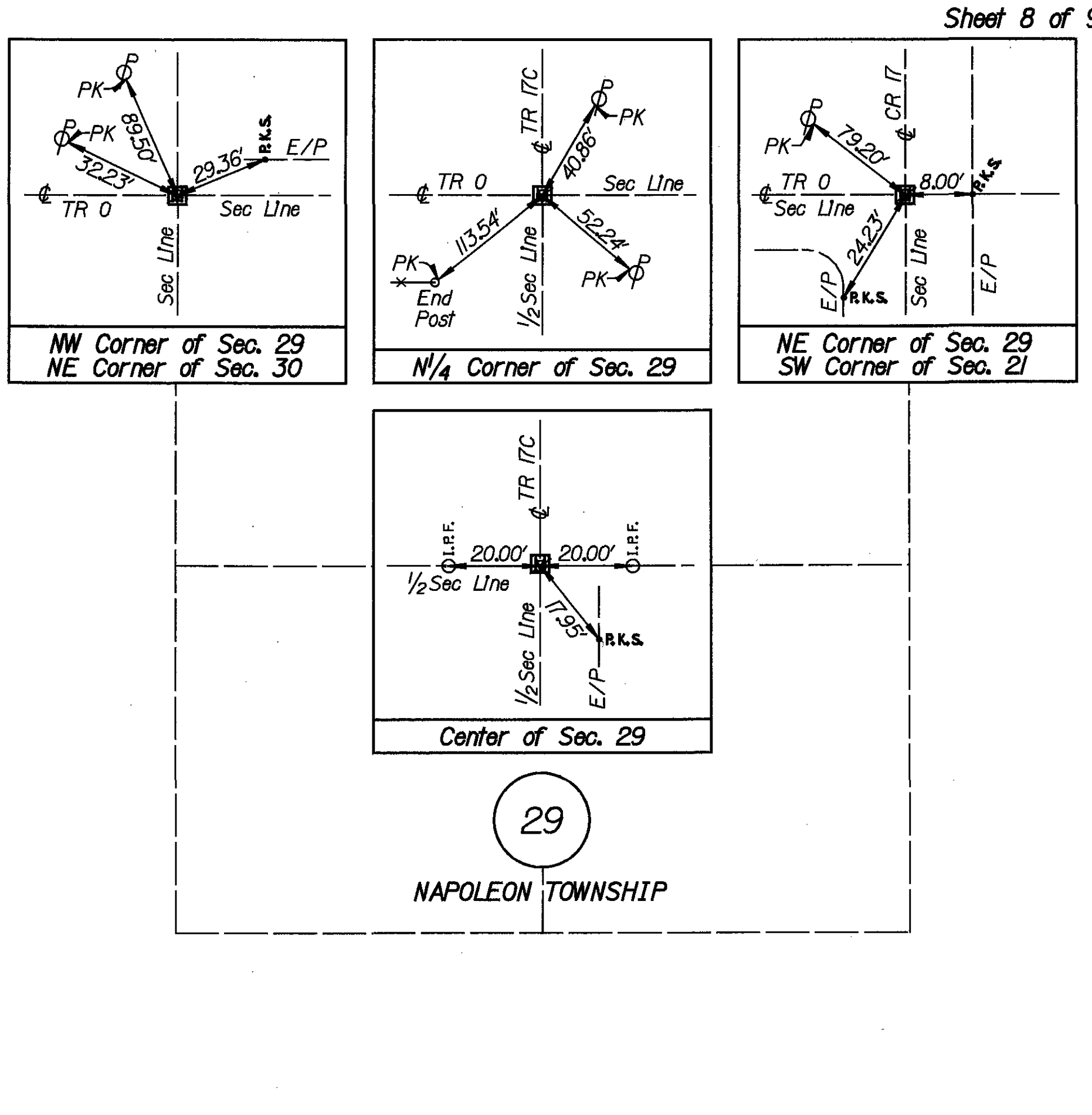
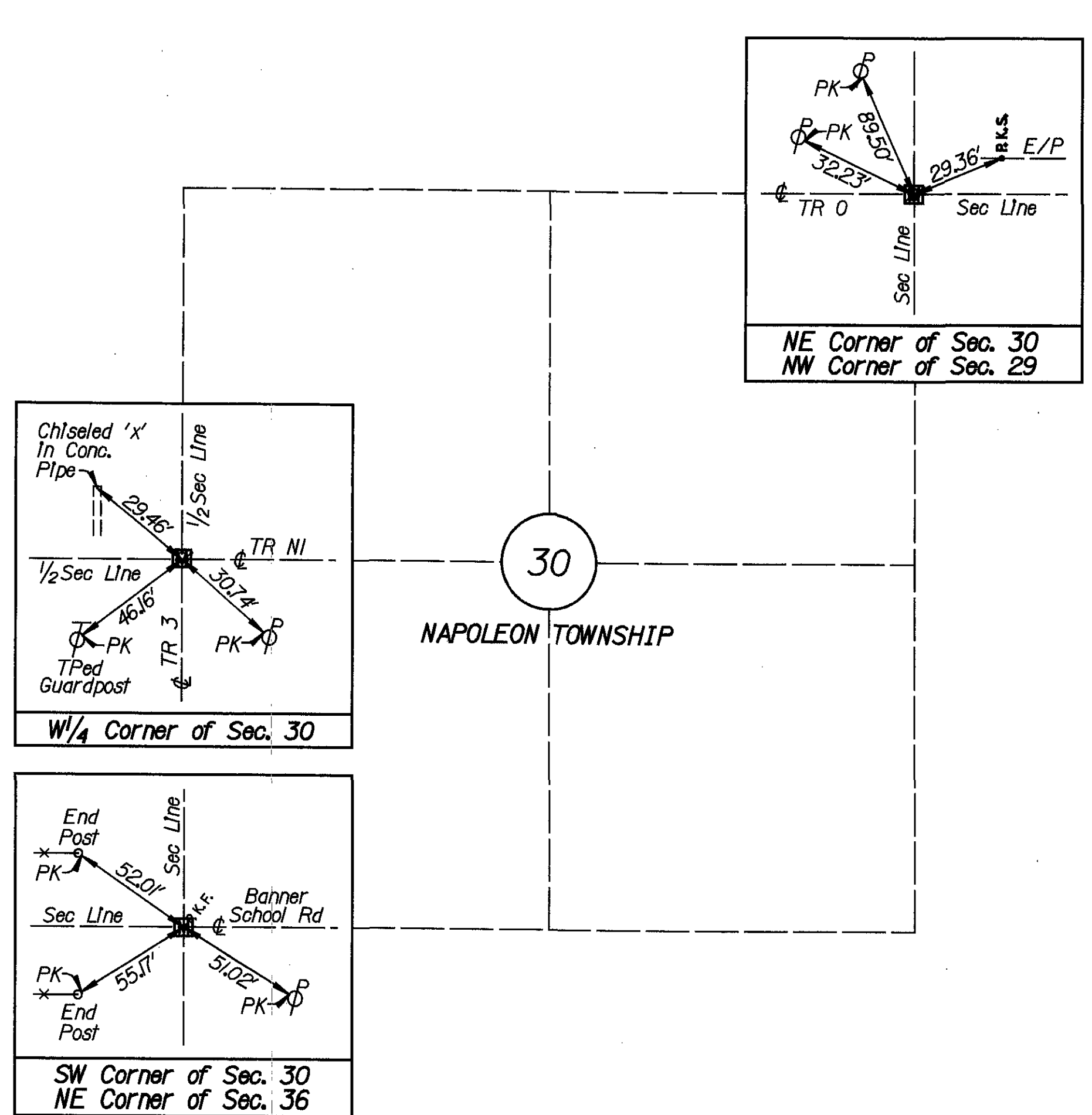
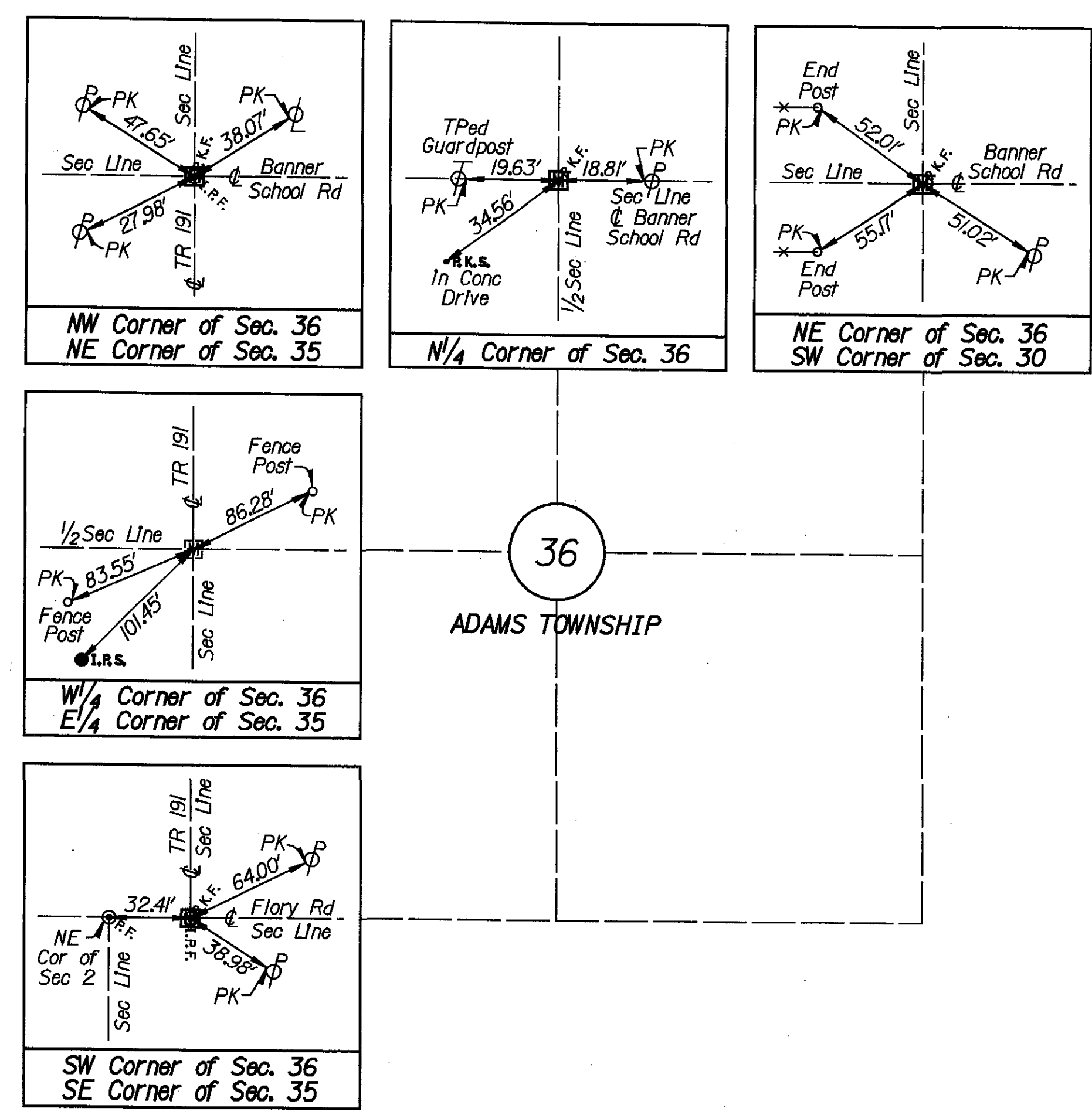
R/W DESIGNER  
R/W REVIEWER

SECTION LINE REFERENCES

DEF/HEN-24-12.03/0.00

8 / 64

658  
851



**MONUMENT LEGEND**


- R.K.F. ~ PK Nail Found
- ⊙ I.R.F. ~ Iron Pin Found
- ⌵ ~ RR Spike Found
- ⊙ M.N.F. ~ Magnetic Nail Found
- ⌵ ~ Mine Spike Found
- ⊙ ~ Concrete Monument
- R.K.S. ~ PK Nail Set
- ⊠ ~ Existing Monument Box
- ⊠ ~ Proposed Monument Box
- ~ Proposed Conc. Monument

I hereby certify that this is a true delineation of a survey made by the Ohio Department of Transportation, Lima, Ohio.

The establishment of the property lines and existing right of way lines shown on this plan as of this date was performed by me or under my direct supervision.

By Ken Casan  
 Surveyor's Name

Surveyor No. 7448 Date 3-15-2006



Surveyors Seal



\* - Stationing from old plans that were referenced to monuments set on those plans.



PID NO. 19047

R/W DESIGNER R/W REVIEWER

PROJECT COORDINATES TABLE

DEF/HEN-24-12.03/0.00

9 64 659 851

LOCATIONS OF EXISTING & MONUMENTS

Table with columns: MONUMENT FOUND OR SET, TODAYS STATION, TODAYS OFFSET, STATION ON (DEF-24-7.44) 1960 PLANS, STATION ON (DEF-24-12.57) 1962 PLANS, STATION ON (HEN-24-0.11, HEN-6-10.78) 1964 PLANS, GRID COORDINATE NORTHING, GRID COORDINATE EASTING. Contains numerous rows of stationing and coordinate data.

LOCATIONS OF PROPOSED SECTION CORNER MONUMENTS

Table with columns: MONUMENT FOUND OR SET, TOWNSHIP AND RANGE, SECTION CORNER, SECTION, GRID COORDINATE NORTHING, GRID COORDINATE EASTING. Lists proposed monument locations with township, range, section, and corner information.

LOCATIONS OF PROP. & MONUMENTS

Table with columns: STATION, OFFSET, GRID COORDINATE NORTHING, GRID COORDINATE EASTING. Lists proposed monument locations for Ellott Road.

LOCATIONS OF PROP. & MONUMENTS

Table with columns: STATION, OFFSET, GRID COORDINATE NORTHING, GRID COORDINATE EASTING. Lists proposed monument locations for Adams Ridge Rd and Jewell Rd.

LOCATIONS OF PROP. & MONUMENTS

Table with columns: STATION, OFFSET, GRID COORDINATE NORTHING, GRID COORDINATE EASTING. Lists proposed monument locations for USR 24.

Coordinate Table Sheet Note: The project is at SPCCS, OHIO NORTH ZONE, and based on the 1985 NAD adjustment. The project combined factor is 0.9999923219-1/100.

LOCATIONS OF PROP. & MONUMENTS

Table with columns: STATION, OFFSET, GRID COORDINATE NORTHING, GRID COORDINATE EASTING. Lists proposed monument locations for Service Road 1.

LOCATIONS OF PROP. & MONUMENTS

Table with columns: STATION, OFFSET, GRID COORDINATE NORTHING, GRID COORDINATE EASTING. Lists proposed monument locations for Service Road 2.

\* See revision noted at far lower left table.

I hereby certify that this is a true delineation of a survey made by the Ohio Department of Transportation, Lima, Ohio.

The establishment of the property lines and existing right of way lines shown on this plan as of this date was performed by me or under my direct supervision.

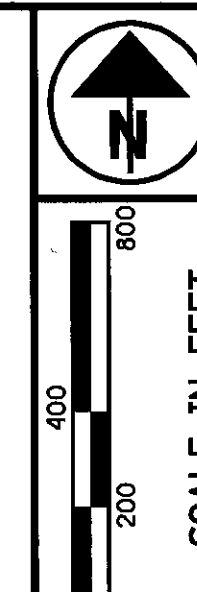
By Kevin Canavan, Surveyor's Name. Surveyor No. 7448, Date 6-13-2006, Surveyors Seal.



DESIGN FILE : I:\pd\19047\AR\_W\19047.cpl.dgn  
USER NAME : dslebene  
DATE : 12-JUN-2006  
TIME : 14:2

\* Revised stationing in table below to match correct coordinates.





DEFIANCE COUNTY  
NOBLE & RICHLAND TOWNSHIPS  
SEC. 12, 13 - T.4N., R.4E.  
SEC. 7, 18, 8, 17 - T.4N., R.5E.

PROPERTY OWNERS:

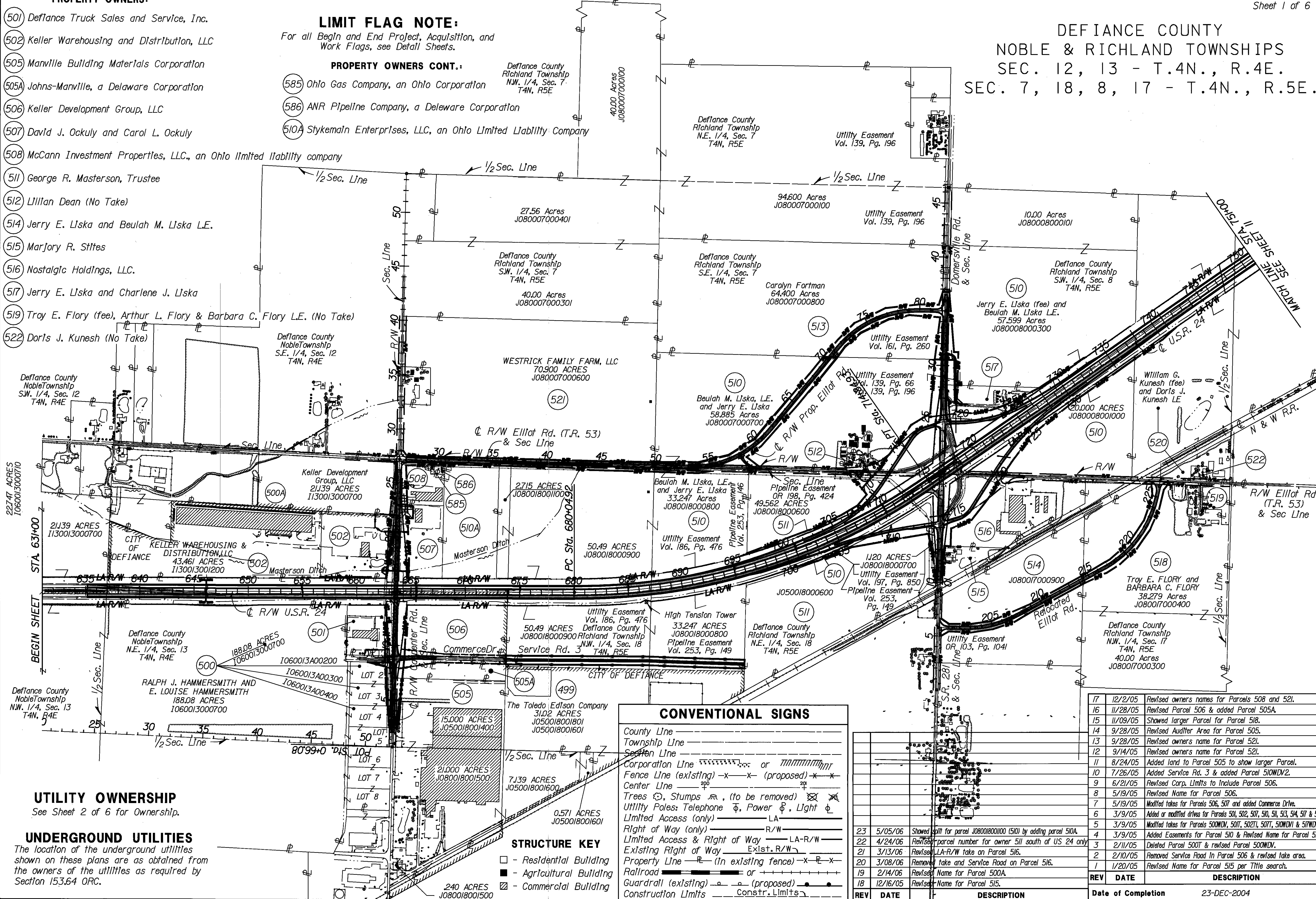
- 501 Defiance Truck Sales and Service, Inc.
- 502 Keller Warehousing and Distribution, LLC
- 505 Manville Building Materials Corporation
- 505A Johns-Manville, a Delaware Corporation
- 506 Keller Development Group, LLC
- 507 David J. Ockuly and Carol L. Ockuly
- 508 McCann Investment Properties, LLC., an Ohio Limited Liability company
- 511 George R. Masterson, Trustee
- 512 Lillian Dean (No Take)
- 514 Jerry E. Ulska and Beulah M. Ulska L.E.
- 515 Marjory R. Stites
- 516 Nostalgic Holdings, LLC.
- 517 Jerry E. Ulska and Charlene J. Ulska
- 519 Troy E. Flory (fee), Arthur L. Flory & Barbara C. Flory L.E. (No Take)
- 522 Doris J. Kunesh (No Take)

LIMIT FLAG NOTE:

For all Begin and End Project, Acquisition, and Work Flags, see Detail Sheets.

PROPERTY OWNERS CONT.:

- 585 Ohio Gas Company, an Ohio Corporation
- 586 ANR Pipeline Company, a Delaware Corporation
- 510A Stykemaln Enterprises, LLC, an Ohio Limited Liability Company



DESIGN FILE : I:\p\19047\19047.rnw\19047.rml.dgn  
USER NAME : dsfebene  
DATE : 05-JUN-2006  
TIME : 08:33

PID NO. 19047

R/W DESIGNER R/W REVIEWER

PROPERTY MAP  
Sta. 631+00 to Sta. 751+00

DEF/HEN-24-12.03/0.00

10 / 64

660  
851

UTILITY OWNERSHIP  
See Sheet 2 of 6 for Ownership.

UNDERGROUND UTILITIES  
The location of the underground utilities shown on these plans are as obtained from the owners of the utilities as required by Section 153.64 ORC.

**CONVENTIONAL SIGNS**

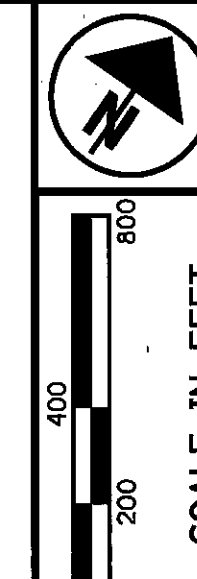
County Line	-----
Township Line	-----
Section Line	-----
Corporation Line	----- or -----
Fence Line (existing)	-x-x- (proposed) -x-x-
Center Line	-----
Trees	⊗, ⊙, ⊕, ⊖, ⊗, ⊙, ⊕, ⊖
Utility Poles: Telephone	⊕, Power
Light	⊕
Limited Access (only)	LA
Right of Way (only)	R/W
Limited Access & Right of Way	LA-R/W
Existing Right of Way	Exist. R/W
Property Line (in existing fence)	-x-x-
Railroad	----- or -----
Guardrail (existing)	----- (proposed) -----
Construction Limits	----- Constr. Limits -----

**STRUCTURE KEY**

□	Residential Building
■	Agricultural Building
▣	Commercial Building

REV	DATE	DESCRIPTION
17	12/2/05	Revised owners names for Parcels 508 and 521.
16	11/28/05	Revised Parcel 506 & added Parcel 505A.
15	11/09/05	Showed larger Parcel for Parcel 518.
14	9/28/05	Revised Auditor Area for Parcel 505.
13	9/28/05	Revised owners name for Parcel 521.
12	9/14/05	Revised owners name for Parcel 521.
11	8/24/05	Added land to Parcel 505 to show larger Parcel.
10	7/26/05	Added Service Rd. 3 & added Parcel 510WDV2.
9	6/21/05	Revised Corp. Limits to Include Parcel 506.
8	5/19/05	Revised Name for Parcel 506.
7	5/19/05	Modified takes for Parcels 506, 507 and added Commerce Drive.
6	3/9/05	Added or modified drives for Parcels 501, 502, 507, 510, 511, 513, 514, 517 & 518.
5	3/9/05	Modified takes for Parcels 500WDV, 501T, 502T1, 507T, 510WDV1 & 517WDV.
4	3/9/05	Added Easements for Parcel 510 & Revised Name for Parcel 516.
3	2/11/05	Deleted Parcel 500T & revised Parcel 500WDV.
2	2/10/05	Removed Service Road In Parcel 506 & revised take area.
1	1/20/05	Revised Name for Parcel 515 per Title search.
REV	DATE	DESCRIPTION
23	5/05/06	Showed split for parcel J080018001100 (510) by adding parcel 510A.
22	4/24/06	Revised parcel number for owner 511 south of US 24 only
21	3/13/06	Revised LA-R/W take on Parcel 516.
20	3/08/06	Remove take and Service Road on Parcel 516.
19	2/14/06	Revised Name for Parcel 500A.
18	12/16/05	Revised Name for Parcel 515.
REV	DATE	DESCRIPTION
Date of Completion	23-DEC-2004	

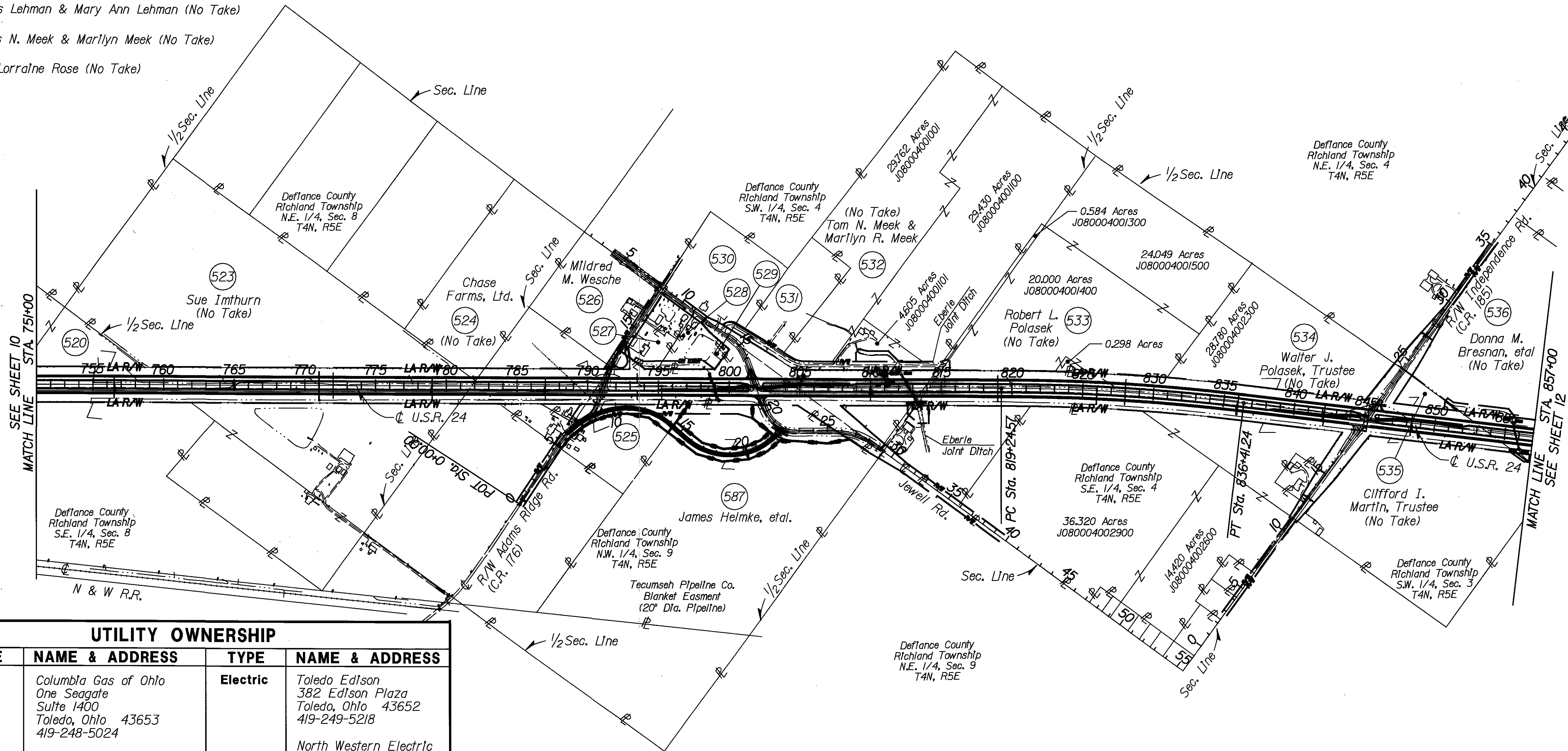




DEFIANCE COUNTY  
RICHLAND TOWNSHIP  
SEC. 8, 4, 9, 3  
T.4N., R.5E.

PROPERTY OWNERS:

- 520 William G. Kunesh (fee) & Doris J. Kunesh LE
- 521 See Sheet 1 of 6
- 522 See Sheet 1 of 6
- 525 John W. Dunno
- 527 Vickie L. Moser & Michael R. Moser
- 528 Robert A. Stevens & Jeanine H. Stevens (No Take)
- 529 Charles Lehman & Mary Ann Lehman (No Take)
- 530 Thomas N. Meek & Marilyn Meek (No Take)
- 531 Millie Lorraine Rose (No Take)



PID NO.  
**19047**

R/W DESIGNER  
R/W REVIEWER

PROPERTY MAP  
Sta. 751+00 to Sta. 857+00

DEF/HEN-24-12.03/0.00

11 / 64

661  
851

UTILITY OWNERSHIP

TYPE	NAME & ADDRESS	TYPE	NAME & ADDRESS
Gas	Columbia Gas of Ohio One Seagate Suite 1400 Toledo, Ohio 43653 419-248-5024	Electric	Toledo Edison 382 Edison Plaza Toledo, Ohio 43652 419-249-5218
	Ohio Gas Company 506 Clinton Street Defiance, Ohio 43512 419-784-0308		North Western Electric P.O. Box 391 Bryan, Ohio 43506 419-636-5051
	ANR Pipeline Co 6357 SR 66 Defiance, Ohio 43512 419-783-3156		AEP 369 E. O'Connor Lima, Ohio 45801 419-998-5164
	Panhandle Eastern Pipeline 1015 Illinois Ave Maumee, Ohio 43537 419-893-3358	Water	City of Defiance Water & Sewer 631 Perry Street Defiance, Ohio 43512 419-784-5341

TYPE	NAME & ADDRESS
Telephone	SprInt 375 E. Riverview Napoleon, Ohio 43545 419-598-4033

LIMIT FLAG NOTE:

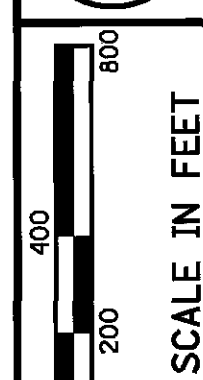
For all Begin and End Project, Acquisition, and Work Flags, see Detail Sheets.

STRUCTURE KEY

- - Residential Building
- - Agricultural Building
- ▣ - Commercial Building

REV	DATE	DESCRIPTION
2	10/18/05	Added field drive for Parcel 525.
1	9/28/05	Revised name for Parcel 525.
Date of Completion		23-DEC-2004

DATE : 05-JUN-2006  
 TIME : 08:33  
 DESIGN FILE : I:\p\d\19047\19047.rnw\19047.rnw2.dgn  
 USERNAME : dslebene



PID NO. 19047

R/W DESIGNER R/W REVIEWER

PROPERTY MAP  
Sta. 857+00 to Sta. 962+00

DEF/HEN-24-12.03/0.00

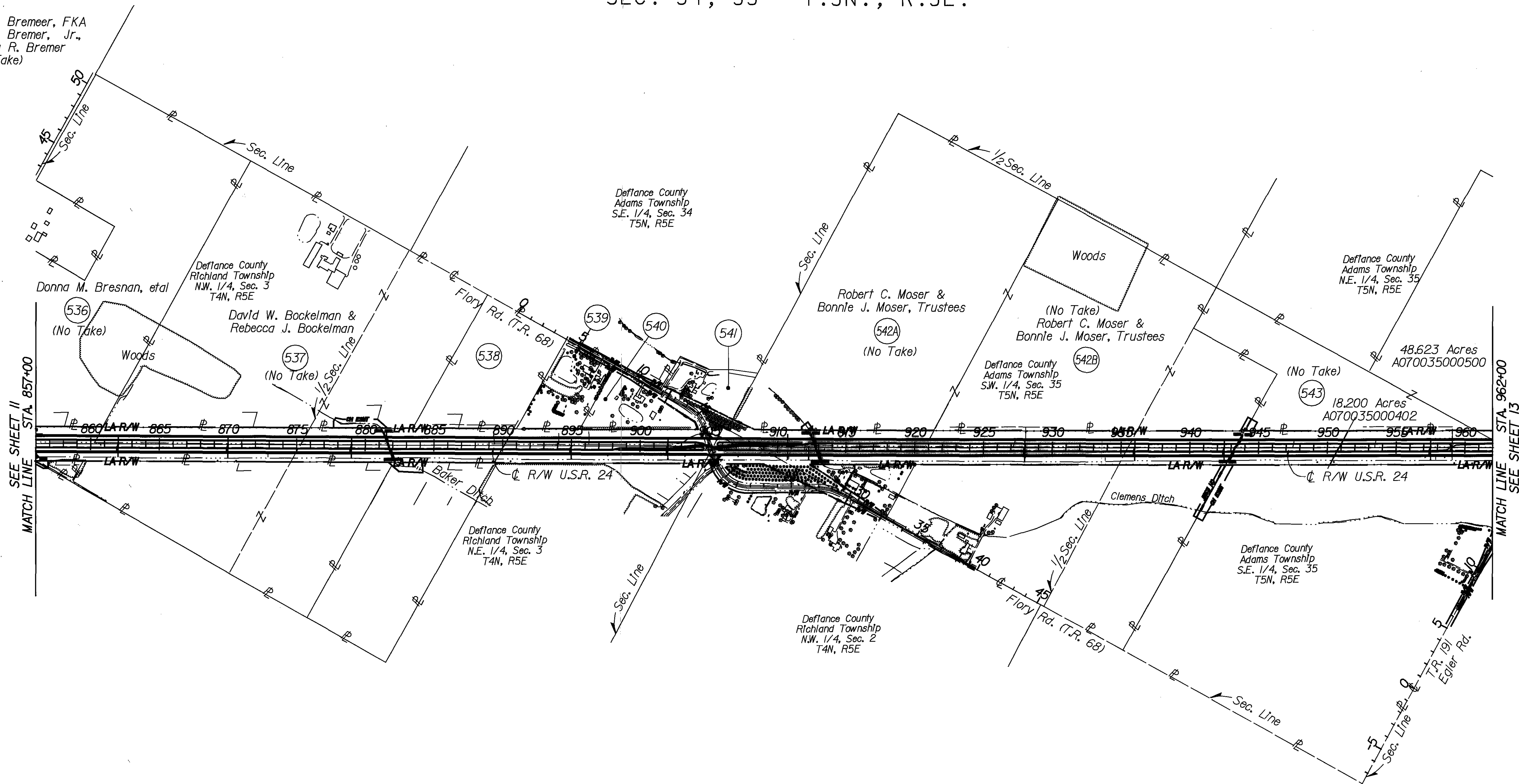
12 / 64

662  
851

PROPERTY OWNERS:

- 538 Loren D. Gerken, etal, Victor Gerken, LE (No Take)
- 539 Kenneth R. Swelnhagen & Ann M. Swelnhagen (No Take)
- 540 Ronald L. Crawford and Linda L. Crawford (No Take)
- 541 Wayne P. Coressel (No Take)
- 543 William Bremeer, FKA William Bremer, Jr., Alberta R. Bremer (No Take)

DEFIANCE COUNTY  
 RICHLAND TOWNSHIP  
 SEC. 3, 2 - T.4N., R.5E.  
 ADAMS TOWNSHIP  
 SEC. 34, 35 - T.5N., R.5E.



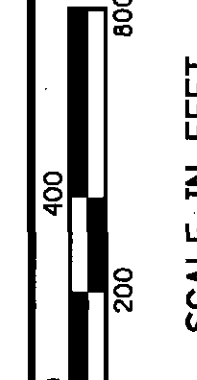
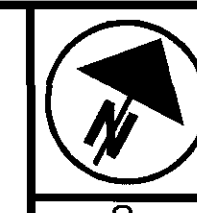
**LIMIT FLAG NOTE:**  
 For all Begin and End Project, Acquisition, and Work Flags, see Detail Sheets.

STRUCTURE KEY

- - Residential Building
- - Agricultural Building
- ▣ - Commercial Building

REV	DATE	DESCRIPTION
Date of Completion		23-DEC-2004

DESIGN FILE : I:\p\19047\19047.rnw\19047.rmw.dgn  
 USERNAME : dslebene  
 DATE : 05-JUN-2006  
 TIME : 08:33



PID NO. 19047

B/M DESIGNER B/M REVIEWER

PROPERTY MAP Sta. 962+00 to Sta. 41+00

DEF/HEN-24-12.03/0.00

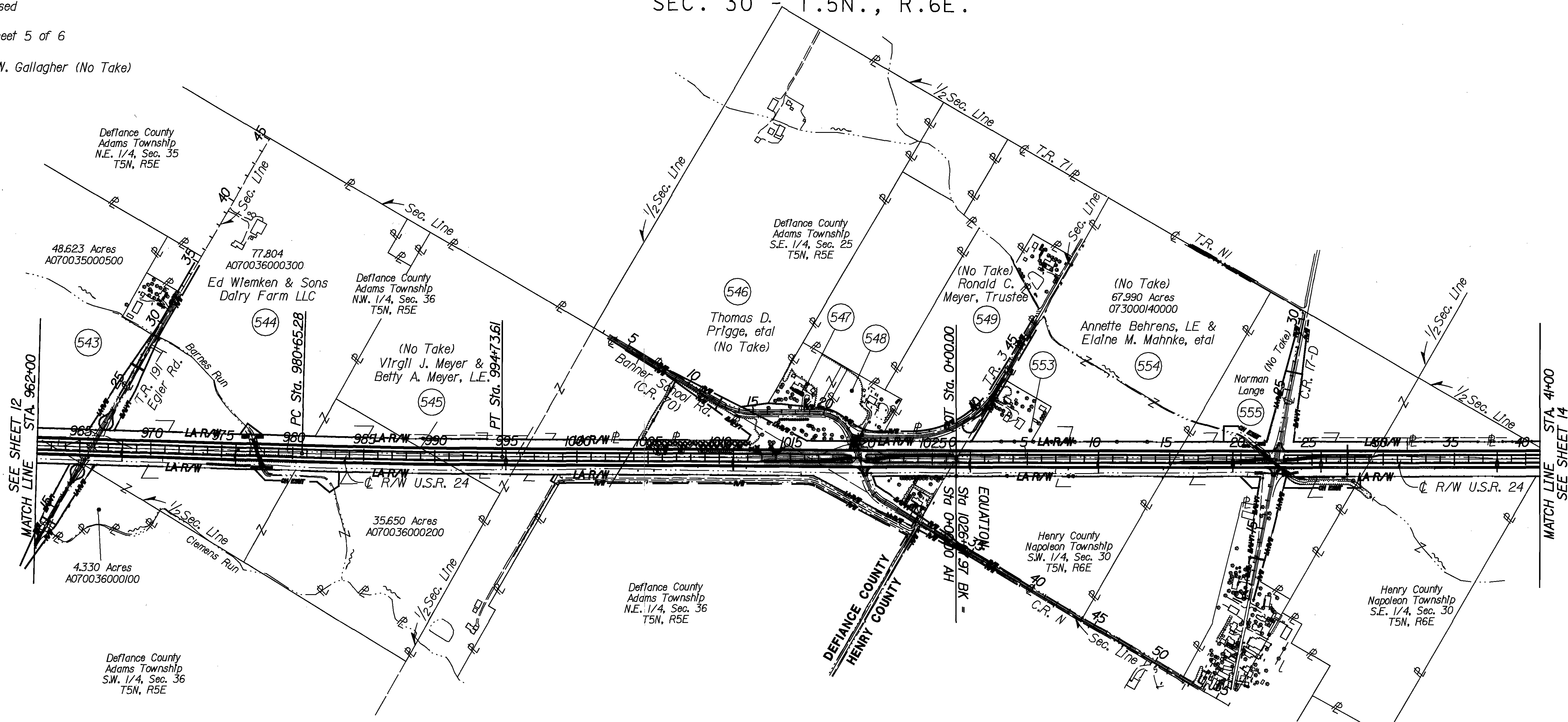
13 / 64

663 851

DEFIANCE COUNTY ADAMS TOWNSHIP SEC. 35, 36, 25 - T.5N., R.5E. HENRY COUNTY NAPOLEON TOWNSHIP SEC. 30 - T.5N., R.6E.

PROPERTY OWNERS:

- (543) William Bremer, FKA William Bremer, Jr. & Alberta R. Bremer
- (547) Alfred F. Bruns Jr. & Mary Susan Bruns (No Take)
- (548) Larry A. Hines & Sharl L. Hines (No Take)
- (550) Not Used
- (551) Not Used
- (552) On Sheet 5 of 6
- (553) Tony W. Gallagher (No Take)



DESIGN FILE: I:\p\d\19047\19047\19047r.m4.dgn  
USER NAME: dsfebene

DATE: 05-JUN-2006  
TIME: 06:33

**LIMIT FLAG NOTE:**  
For all Begin and End Project, Acquisition, and Work Flags, see Detail Sheets.

- STRUCTURE KEY**
- Residential Building
  - Agricultural Building
  - Commercial Building

REV	DATE	DESCRIPTION
Date of Completion		23-DEC-2004














DEFIANCE COUNTY  
 RICHLAND TOWNSHIP  
 SEC. 3, 2 - T.4N., R.5E.  
 ADAMS TOWNSHIP  
 SEC. 34, 35 - T.5N., R.5E.



PID NO.  
**19047**

R/W DESIGNER  
 R/W REVIEWER

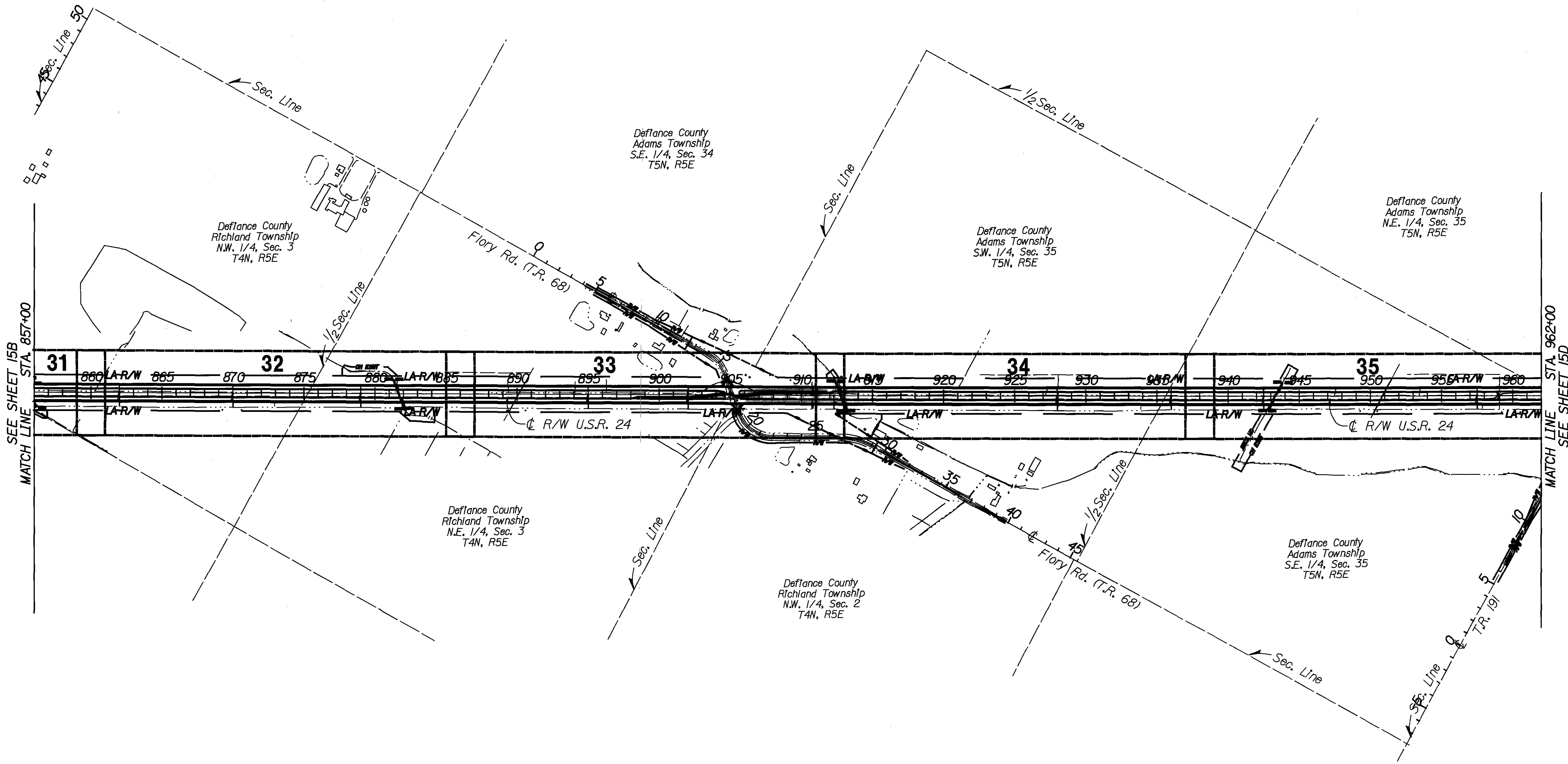
**SCHEMATIC PLAN**  
**Sta. 857+00 to Sta. 962+00**

**DEF/HEN-24-12.03/0.00**

15C/64

668  
 851

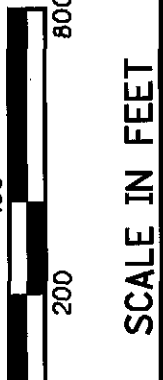
DATE : 05-JUN-2006  
 TIME : 08:31  
 DESIGN FILE : I:\pd\19047\NR\_W\19047sc3.dgn  
 USERNAME : dsiebene



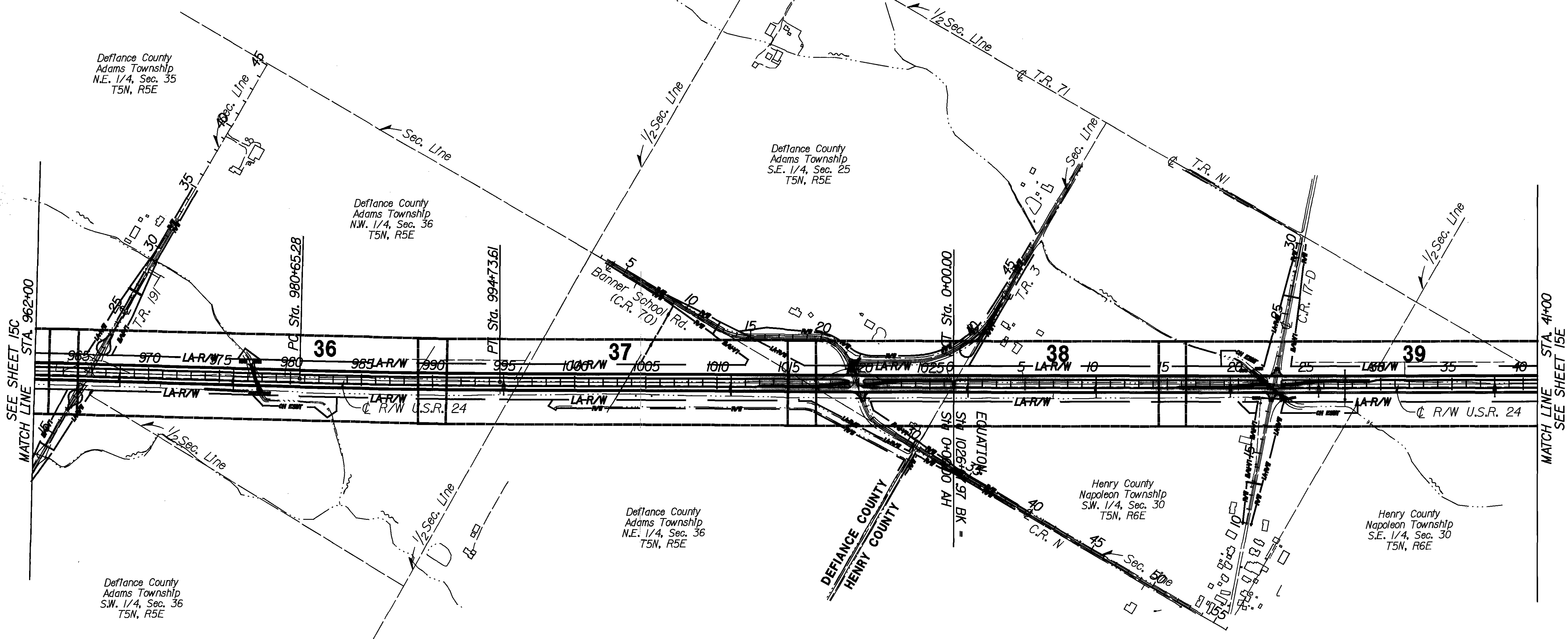
**STRUCTURE KEY**

- - Residential Building
- - Agricultural Building
- ▣ - Commercial Building

REV	DATE	DESCRIPTION
Date of Completion		23-DEC-2004



DEFIANCE COUNTY  
ADAMS TOWNSHIP  
SEC. 35, 36, 25 - T.5N., R.5E.  
HENRY COUNTY  
NAPOLEON TOWNSHIP  
SEC. 30 - T.5N., R.6E.



Defiance County  
Adams Township  
N.E. 1/4, Sec. 35  
T5N, R5E

Defiance County  
Adams Township  
N.W. 1/4, Sec. 36  
T5N, R5E

Defiance County  
Adams Township  
S.E. 1/4, Sec. 25  
T5N, R5E

Defiance County  
Adams Township  
N.E. 1/4, Sec. 36  
T5N, R5E

Henry County  
Napoleon Township  
S.W. 1/4, Sec. 30  
T5N, R6E

Henry County  
Napoleon Township  
S.E. 1/4, Sec. 30  
T5N, R6E

Defiance County  
Adams Township  
S.W. 1/4, Sec. 36  
T5N, R5E

DESIGN FILE : I:\p\d\19047\19047.R\W\19047sc4.dgn  
USERNAME : dslebene

DATE : 05-JUN-2006  
TIME : 08:31

PID NO.  
**19047**

R/W DESIGNER  
R/W REVIEWER

**SCHEMATIC PLAN**  
Sta. 962+00 to Sta. 41+00

DEF/HEN-24-12.03/0.00

15D / 64

**STRUCTURE KEY**  
□ - Residential Building  
■ - Agricultural Building  
▣ - Commercial Building

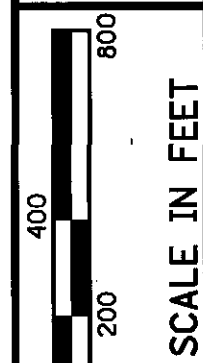
REV	DATE	DESCRIPTION
Date of Completion		23-DEC-2004

669  
851





HENRY COUNTY  
 NAPOLEON TOWNSHIP  
 SEC. 21, 22, 15  
 T.5N., R.6E.



PID NO.  
**19047**

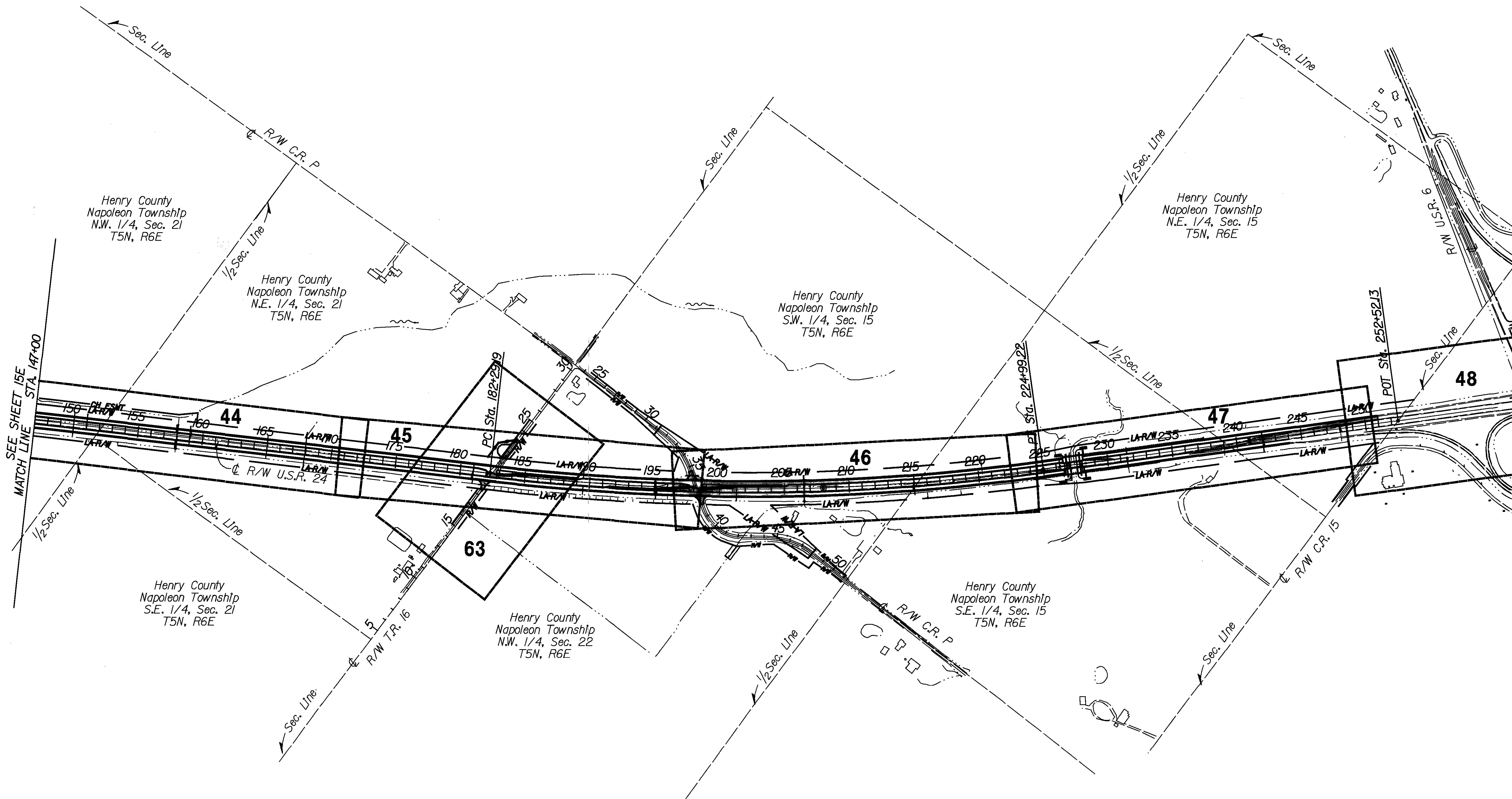
R/W DESIGNER  
 R/W REVIEWER

**SCHEMATIC PLAN**  
 Sta. 147+00 to Sta. 252+52.13

DEF/HEN-24-12.03/0.00

15F / 64

671  
 851



**STRUCTURE KEY**

- - Residential Building
- - Agricultural Building
- ▨ - Commercial Building

REV	DATE	DESCRIPTION
Date of Completion		23-DEC-2004

DATE : 05-JUN-2006  
 TIME : 08:31  
 DESIGN FILE : I:\pdx\19047\R\_W\19047\sc6.dgn  
 USERNAME : delbene

TOTAL NUMBER OF:  
 24 OWNERSHIPS  
 48 PARCELS  
 0 TOTAL TAKES  
 0 OWNERSHIPS WITH STRUCTURES INVOLVED  
 0 OWNERSHIPS WITH "P" ITEMS

**GRANTEE:**  
 ALL RIGHT OF WAY ACQUIRED IN THE NAME OF  
 STATE OF OHIO UNLESS OTHERWISE SHOWN.  
 V - PARCELS WILL BE ACQUIRED IN THE NAME OF  
 THE BOARD OF COMMISSIONERS OF DEFIANCE COUNTY,  
 OR THE BOARD OF COMMISSIONERS OF HENRY COUNTY,  
 OR CITY OF DEFIANCE.

NET RESIDUE = RECORD AREA - TOTAL P.R.O. - NET TAKE

SHEET 1 OF 5

\* DENOTES R/W OF WAY ENCROACHMENT

PARCEL	OWNER	SHEET NO.	OWNERS RECORD		AUDITOR'S PARCEL NO.	RECORD AREA Acres	TOTAL P.R.O. Acres	GROSS TAKE Acres	P.R.O. IN TAKE Acres	NET TAKE Acres	STRUC-TURE	NET RESIDUE		TYPE FUND	REMARKS AND PERSONALTY	AS ACQUIRED	
			Book	Page								Left	Right			Book	Page
I - 498	Not Used													80/20 Federal			
499	The Toledo Edison Company		186	474	J050018001801 J050018001601	31.020 0.571									No Take No Take		
	TOTALS					31.591							31.591				
500WDV	Ralph J. Hammersmith & E. Louise Hammersmith	50	242	798	I 060013A00400 I 060013A00300 I 060013A00200 I 060013000710 I 060013000700	1.707 1.707 1.693 22.747 188.180		0.056 0.122 0.244		0.056 0.122 0.244				To be Acquired In Name of City of Defiance (Lot 4) To be Acquired In Name of City of Defiance (Lot 3) To be Acquired In Name of City of Defiance (Lot 2) No Take No Take			
	TOTALS					216.034	1.608	0.422		0.422			214.004				
500AWDV	Keller Development Group, LLC	51,52	OR 301	934	I 130013000700	21.139	2.157	0.605	0.360	0.245			18.737		To be Acquired In Name of The Board of Commissioners of Defiance County		
501WDV 501T	Defiance Truck Sales and Service, Inc	50,51 50	262	1018	I 060013A00100	4.078		0.269 0.230		0.269 0.230			3.809		Lot 1 To connect dedicated road and drive		
502WDV 502T 502TI	Keller Warehousing & Distribution, LLC	51 51 51	OR53 OR44	985 801	I 060013001200	43.461	0.139	0.503 0.051 0.445	0.139	0.364 0.051 0.445	S		42.958		To be Acquired In Name of City of Defiance (2 post, single face) To construct pipe for access To construct drive access		
503	Not Used																
504	Not Used																
505WDV	Manville Building Materials Corporation	50	232	422	J 050018001400 J 050018001500 J 050141A00100 J 050018001600 J 050018001601	15.000 0.240 21.000 7.139 0.571	1.217 0.127 0.758	0.601	0.316	0.285	S			To be Acquired In Name of City of Defiance (Business Sign) No Take No Take No Take No Take			
	TOTALS		232	433		43.950	2.102	0.601	0.316	0.285			41.563				
505AWDV	Johns-Manville, a Delaware Corporation	50	OR296	2614	Lot 2	3.123	0.189	0.276	0.189	0.087			2.847		To be Acquired In Name of City of Defiance		
506WDV 506T	Keller Development Group, LLC	50,51 64	OR299	0295	Lot 1	9.759		0.148 0.654		0.148 0.654	S		9.611		Lighted Bud Light billboard (LAMAR) To be Acquired In Name of The Board of Commissioners of Defiance County To construct temporary access to U.S.R. 24		
507WDV 507T	David J. Ockuly & Carol L. Ockuly	51,52 51	223	555	J 080018001300	5.310	0.280	0.472 0.152	0.005	0.467 0.152	S, P		4.563		2 poles, double faced sign, (Light Post) To be Acquired In Name of The Board of Commissioners of Defiance County To construct drive access		
508WDV 509	McCann Investment Properties, LLC, an Ohio Limited Liability company	52 Not Used	OR298	1343	J 080018001200	3.612	0.465	0.923	0.465	0.458			2.689	80/20 Federal	To be Acquired In Name of The Board of Commissioners of Defiance County		

NOTE: UNDER NO CIRCUMSTANCES ARE TEMPORARY EASEMENTS TO BE USED FOR STORAGE OF MATERIALS OR EQUIPMENT BY THE CONTRACTOR UNLESS NOTED OTHERWISE.

NOTE: TEMPORARY RIGHT OF WAY IS FOR A PERIOD OF TWO YEARS FROM THE START OF CONSTRUCTION.

REV	DATE	DESCRIPTION	REV	DATE	DESCRIPTION
			8	9/28/05	Revised Parcel 505 to reflect new Auditors record (7.139)
			7	8/24/05	Added parcel tracts to Parcel 505 to show the larger Parcel
			6	5/19/05	Converted Parcel 506WL take to 506WDV and Added Parcel 506T
			5	5/19/05	Revised Parcel 506WDV areas and Name
			4	3/9/05	Revised Parcels 500WDV, 501T, 502T, 502WDV, 507T and 507WDV
			3	3/9/05	Converted WL takes to WDV takes for parcels 501, 502 and 507
			10	12/02/05	Revised owners names for Parcels 506 and 508.
			9	11/28/05	Removed Parcel 506WDV take and added Parcel 505A & WDV take.
			1	2/10/05	Revised areas for Parcels 500WDV, 501T, and 506WDV
Date of Completion 23-DEC-2004					

FEDERAL PROJECT NO. E040507  
 STATE JOB NO. 410630  
 PID NO. 19047  
 SUMMARY OF ADDITIONAL RIGHT OF WAY PARCELS 499 - 509  
 DEF/HEN-24-12.03/0.00  
 16/64  
 672  
 851

DESIGN FILE : i:\pd\19047\AR\_W\19047Tr.s.dgn  
 USERNAME : dsiebene  
 DATE : 05-JUN-2006  
 TIME : 08:51



**GRANTEE:**

ALL RIGHT OF WAY ACQUIRED IN THE NAME OF STATE OF OHIO UNLESS OTHERWISE SHOWN.

V - PARCELS WILL BE ACQUIRED IN THE NAME OF THE BOARD OF COMMISSIONERS OF DEFIANCE COUNTY, OR THE BOARD OF COMMISSIONERS OF HENRY COUNTY, OR CITY OF DEFIANCE.

\* DENOTES R/W OF WAY ENCROACHMENT

PARCEL	OWNER	SHEET NO.	OWNERS RECORD		AUDITOR'S PARCEL NO.	RECORD AREA Acres	TOTAL P.R.O. Acres	GROSS TAKE Acres	P.R.O. IN TAKE Acres	NET TAKE Acres	STRUC-TURE	NET RESIDUE		TYPE FUND	REMARKS AND PERSONALTY	AS ACQUIRED	
			Book	Page								Left	Right			Book	Page
510WL	Jerry E. Ulska (fee) & Beulah M. Ulska L.E.	23	OR90	836	J 080018000800	33.247		0.020		0.020			80/20 Federal				
510WL1		23,24,53			J 080018000700	1120		0.886	0.018	0.868							
510WL2		24 54,55			J 080007000700 J 080008000300	58.885 57.599		5.041 0.500	0.257 0.159	4.784 0.341							
510WL3		25,26			J 080008000300			0.115		0.115							
510WL4		25,26			J 080008001000	20.000		2.731	0.235	2.496							
510WDV		56 56,57 57,58 57-59	OR90	836	J 080018001100 J 080018000900 J 080018000800 J 080007000700	2.715 50.490 0.601 5.243		0.087 1.298 0.813 4.399	0.073 0.909 0.602 0.661	0.014 0.389 0.211 3.738				To be Acquired In Name of The Board of Commisstoners of Defiance County			
	510WDV TOTAL					53.205		6.826	2.245	4.352							
510WDV1		54,55			J 080008000300			1.120	0.428	0.692				To be Acquired In Name of The Board of Commisstoners of Defiance County			
510WDV2		64,64A 64A,64B			J 080018000900 J 080018000800			2.428 1.612		2.428 1.612				To be Acquired In Name of The Board of Commisstoners of Defiance County			
510			OR90	836	J 080008000200	10.000		0.366						No Take			
	GRAND TOTAL					234.056		9.143	3.342	17.636		162.557	44.720				
510AWDV	Stykemaln Enterprlses, LLC, an Ohio Limited Liability Company	52,56	OR304	1469	J 080018001101	12.375		0.418	0.345	0.073		11.957					
511WL	George R. Masterson, Trustee	23,24,53	OR177	888	J 080018000600	49.562		2.359	0.259	2.100							
511WL1		23,24			J 050018000600			2.964	0.221	2.743							
511WDV		24			J 080018000600			0.476	0.161	0.315				To be Acquired In Name of City of Defiance			
	TOTALS					49.562		5.799	0.641	5.158		12.973	30.154				
511T		24,53			J 050018000600			0.309		0.309				To construct temporary road for maintaining traffic on S.R. 281			
512	Lillian Dean		OR142	988	J 080007000701	0.595						0.485		No Take			
513WDV	Carolyn Fortman	55,59	247	252	J 080007000800	64.400		3.560	0.428	3.132		60.541		To be Acquired In Name of The Board of Commisstoners of Defiance County Left Net Residue = 60.541 acres Lt. of U.S.R. 24 54.178 Lt. and 6.363 Rt. of Relocated Elliott			
514WD	Jerry E. Ulska (fee) & Beulah M. Ulska L.E.	60	OR 90	836	J 080017000900	30.000		0.431	0.110								
514WDV		60,61						2.512		2.512				To be Acquired In Name of The Board of Commisstoners of Defiance County Right Net Residue = 27.057 acres Rt. of U.S.R. 24 14.254 Lt. and 12.803 Rt. of Relocated Elliott			
	TOTALS					30.000		2.622	0.110	2.512			27.057				
515WL	MarJory R. Stites	53	218	547	J 080017000800	2.390		0.272	0.227	0.045							
515E		49,53			J 080017000800			2.114		2.114	P			Total Take - (House, Garage, Barn, Pond and Basketball Pole)			
						2.390		2.385	0.227	2.158			0.000				
516WL	Nostalgic Holdings, LLC.	49,53	218	769	J 080017000801	15.410		3.787	2.949	0.748		10.875					
517WL	Jerry E. Ulska & Charlene J. Ulska	25,54	OR2 233	362 100	J 080008000301	6.001		2.989	0.097	2.892		2.789					
517T		54	236	651				0.148		0.148				To construct Drive access			
518WDV	Barbara C. Flory & Troy E. Flory	61	OR 259 OR 193	489 730	J 080017000400 J 080017000300	38.279 40.000		0.300	0.138	2.473				To be Acquired In Name of The Board of Commisstoners of Defiance County Right Net Residue = 35.506 acres Rt. of U.S.R. 24 6.549 Lt. and 28.957 Rt. of Relocated Elliott			
						78.279		2.611	0.138	2.473			75.506				
519	Troy E. Flory (fee) Arthur L. Flory & Barbara C. Flory L.E.		OR 52	930	J 080017000401	1.721		0.187				1.534		No Take			
520WL	William G. Kunesh (fee) & Doris J. Kunesh LE	26	252	99	J 080008000901	104.820		0.179		0.179		104.118	80/20 Federal				

DESIGN FILE : i:\pd\19047\AR\_W\19047r.s.dgn  
 USERNAME : dsteber  
 DATE : 05-JUN-2006  
 TIME : 08:30

FEDERAL PROJECT No. E040507  
 STATE JOB No. 410630  
 PID No. 19047  
 SUMMARY OF ADDITIONAL RIGHT OF WAY PARCELS 510 - 520  
 DEF/HEN-24-12.03/0.00  
 17/64  
 673  
 851

NOTE: UNDER NO CIRCUMSTANCES ARE TEMPORARY EASEMENTS TO BE USED FOR STORAGE OF MATERIALS OR EQUIPMENT BY THE CONTRACTOR UNLESS NOTED OTHERWISE.

NOTE: TEMPORARY RIGHT OF WAY IS FOR A PERIOD OF TWO YEARS FROM THE START OF CONSTRUCTION.

REV	DATE	DESCRIPTION	REV	DATE	DESCRIPTION	REV	DATE	DESCRIPTION
			15	4-24-06	Auditor parcel number changed for 511-WL and 511-T	8	10-11-05	Revised Total P.R.O. & Net Residue for parcel 516.
					Parcel 515-WL gross and net acreage changed	7	7-27-05	Added parcel 510WDV2 & revised parcel 510 grand total.
			14	3-22-06	Converted net residue for parcel 515 to an E Parcel.	6	7-18-05	Removed billboard remark and structures for parcel 511.
			13	3-13-06	Revised parcel 516WL areas.	5	6-21-05	Removed parcel 511LL and added parcel 511T.
			12	3-08-06	Removed parcel 516WDV and 515T and save Basketball Pole.	4	3-9-05	Revised name for parcel 516 per Title Report.
			11	2-02-06	Revised parcel 510WL2 acreages.	3	3-9-05	Revised parcel 510WDV1 and converted parcel 517WDV to 517T.
			10	12-16-05	Revised name for parcel 515.	2	3-2-05	Added Residue In Remarks Column for Parcels 513, 514, and 518.
16	5-02-06	Split parcel J080018001100 (510) by adding parcel 517A.	9	11-09-05	Added 40 acre tract to parcel 518 to show larger parcel.	1	1-20-05	Revised name for Parcel 515 per Title search.
REV	DATE	DESCRIPTION	REV	DATE	DESCRIPTION	REV	DATE	DESCRIPTION
Date of Completion 23-DEC-2004								

**GRANTEE:**

ALL RIGHT OF WAY ACQUIRED IN THE NAME OF STATE OF OHIO UNLESS OTHERWISE SHOWN.

V - PARCELS WILL BE ACQUIRED IN THE NAME OF THE BOARD OF COMMISSIONERS OF DEFIANCE COUNTY, OR THE BOARD OF COMMISSIONERS OF HENRY COUNTY, OR CITY OF DEFIANCE.

NET RESIDUE = RECORD AREA - TOTAL P.R.O. - NET TAKE

SHEET 3 OF 5

\* DENOTES R/W OF WAY ENCROACHMENT

PARCEL	OWNER	SHEET NO.	OWNERS RECORD		AUDITOR'S PARCEL NO.	RECORD AREA Acres	TOTAL P.R.O. Acres	GROSS TAKE Acres	P.R.O. IN TAKE Acres	NET TAKE Acres	STRUC-TURE	NET RESIDUE		TYPE FUND	REMARKS AND PERSONALTY	AS ACQUIRED	
			Book	Page								Left	Right			Book	Page
52MWDV	Westrick Family Farm, LLC	52,56,57	OR 297	919	J080007000600	70.900	2.503	1.973	1.651	0.322		68.075		80/20 Federal	To be Acquired In Name of The Board of Commisstoners of Deflance County		
522	Doris J. Kunesh		190, 233	710, 31	J08000800900	0.500	0.100					0.400			No Take		
523	Sue Imthurn		OR 131	413	J080008000402	48.160						48.160			No Take		
524	Chase Farms, Ltd.		OR 62	910	J080008000500	19.760	0.240					19.520			No Take		
525WDV	John W. Dunno	28,29	OR 291 261	1582 494	J080009000700	11.350	1.983	2.078	1.624	0.454		4.495	4.418		To be Acquired In Name of The Board of Commisstoners of Deflance County		
526	Mildred M. Wesche		249, 132	22, 621	J080009001100	4.810	0.751					4.059			No Take		
527WDV	Vickie L. Moser & Michael R. Moser	28	258	290	J080009001500	1.770	0.601	0.065	0.035	0.030		1.139			To be Acquired In Name of The Board of Commisstoners of Deflance County		
528	Robert A. Stevens & Jeanne H. Stevens		260	1107	J080009001400	2.330	0.059					2.271			No Take		
529	Charles Lehman & Mary Ann Lehman		163	469	J080009000800	0.250						0.250			No Take		
530	Thomas N. Meek & Marilyn Meek		OR 94	583	J080004000900	10.000	0.500					9.500			No Take		
531	Millie Lorraine Rose		OR 53 198	683 441	J080004001000	6.817						6.817			No Take		
532	Tom N. Meek & Marilyn R. Meek		OR 118 243, 199 OR 94 258	733 68, 879 583 268	J080004001001 J080004001101 J080004001100	29.762 4.605 29.430									No Take No Take No Take		
	TOTALS					63.797						63.797					
533	Robert L. Polasek		248, 210 248 210	395, 262 395 262	J080004001300 J080004001400 J080004001500	0.584 20.000 24.049									No Take No Take No Take		
	TOTALS					44.633						44.633					
534	Walter J. Polasek, Trustee & Darlene M. Polasek, Trustee & Robert L. Polasek		OR 24 OR 24 232	368 360 552	J080004002900 J080004002300 J080004002600	36.320 28.780 14.420 79.520	0.791 0.113 0.219 1.123					19.419	58.978		No Take No Take No Take		
535	Clifford I. Martin, Successor Trustee of the James M. Martin, Sr. Revocable Trust		OR 94 OR 94	878 876	J080003000600	14.820	0.162					1.094	13.564		No Take		
536	Donna M. Bresnan & John C. Bresnan		OR 198	224	J080003000500	70.550	1.385					68.553	0.612		No Take		
537	David W. Bockelman & Rebecca J. Bockelman		OR 39	739	J080003000400	107.690	1.360					73.031	33.299		No Take		
538	Loren D. Gerken, (fee), Gary L. Gerken, (fee), Victor Gerken, L.E., & Emilie F. Gerken, L.E.		OR 266	512	J080003000300	35.693	0.454					13.189	22.050		No Take		
539	Kenneth R. Swelnhagen & Ann M. Swelnhagen		272	442	J0800030000200	5.930	0.277					5.653			No Take		
540	Ronald L. Crawford & Linda L. Crawford		203	807	J080003000202	5.000	0.391					4.609		80/20	No Take		
541	Wayne P. Coressel		OR 73 241	292 405	A070034000501	2.666	0.093					2.573		Federal	No Take		

NOTE: UNDER NO CIRCUMSTANCES ARE TEMPORARY EASEMENTS TO BE USED FOR STORAGE OF MATERIALS OR EQUIPMENT BY THE CONTRACTOR UNLESS NOTED OTHERWISE.

NOTE: TEMPORARY RIGHT OF WAY IS FOR A PERIOD OF TWO YEARS FROM THE START OF CONSTRUCTION.

5	12-2-05	Revised owners names for Parcels 521.
4	9-28-05	Revised owners names for Parcels 521 and 525.
3	9-14-05	Revised owners name & record for Parcel 521.
2	6-28-05	Revised Total P.R.O. & right Residue for Parcel 525.
1	3-1-05	Added 28 to sheet no. column for Parcel 525-WDV.
REV	DATE	DESCRIPTION
Date of Completion		23-DEC-2004

FEDERAL PROJECT NO. E040507

STATE JOB NO. 410630

PID NO. 19047

SUMMARY OF ADDITIONAL RIGHT OF WAY PARCELS 521 - 541

DEF/HEN-24-12.03/0.00

18/64

674  
851

DESIGN FILE : i:\pd\19047\N.W.19047Tr.s.dgn  
 USERNAME : dsiebene  
 DATE : 05-JUN-2006  
 TIME : 08:30

**GRANTEE:**

ALL RIGHT OF WAY ACQUIRED IN THE NAME OF STATE OF OHIO UNLESS OTHERWISE SHOWN.

V - PARCELS WILL BE ACQUIRED IN THE NAME OF THE BOARD OF COMMISSIONERS OF DEFIANCE COUNTY, OR THE BOARD OF COMMISSIONERS OF HENRY COUNTY, OR CITY OF DEFIANCE.

NET RESIDUE = RECORD AREA - TOTAL P.R.O. - NET TAKE

SHEET 4 OF 5

\* DENOTES R/W OF WAY ENCROACHMENT

PARCEL	OWNER	SHEET NO.	OWNERS RECORD		AUDITOR'S PARCEL NO.	RECORD AREA Acres	TOTAL P.R.O. Acres	GROSS TAKE Acres	P.R.O. IN TAKE Acres	NET TAKE Acres	STRUC-TURE	NET RESIDUE		TYPE FUND	REMARKS AND PERSONALTY	AS ACQUIRED	
			Book	Page								Left	Right			Book	Page
542A	Robert C. Moser, Trustee of the Robert C. Moser Living Trust and Bonnie J. Moser, Trustee of the Bonnie J. Moser Living Trust		OR 275	525	A070035000100	67.710	---	---	---	---		67.710		80/20 Federal	No Take		
542B	Robert C. Moser, Trustee of the Robert C. Moser Living Trust and Bonnie J. Moser, Trustee of the Bonnie J. Moser Living Trust		OR 275	513	A070035000202	56.800	---	---	---	---		56.800			No Take		
543	William Bremer, FKA William Bremer, Jr. & Alberta R. Bremer	62	183, 216 266 198	726, 13 1026 175	A070035000500 A070035000402	49.230 18.200 67.430	0.429 ---	---	---	---		---			No Take No Take		
	TOTALS											67.001					
544	Ed Wlemken & Sons Dalry Farm, LLC	62 62	OR 103	837	A070036000100 A070036000300 A070036000200	4.330 77.804 35.650 117.784	0.190 ---	---	---	---		---			No Take No Take No Take		
	TOTALS											67.371	48.846				
545	June E. Martin, (fee), Connie S. Tobias (fee) and Ronald V. Meyer (fee), Virgil J. Meyer and Betty A. Meyer LE.		OR 272	2926	A070036001100	120.250	3.000	---	---	---		50.551	66.699		No Take		
546	Thomas D. Prigge, Delbert W. Prigge and Evelyn C. Prigge		270, 252 238	35, 13 331	A070025000800	79.480	1.215	---	---	---		78.265			No Take		
547	Alfred F. Bruns Jr. & Mary Susan Bruns		OR 18 OR 261 OR 236	685 877 526	A070025001201 A070025001211	2.776 0.373	---	---	---	---		---			No Take No Take		
	TOTALS					3.149	---	---	---	---		3.149					
548	Larry A. Hines & Sharl L. Hines		OR 214	116	A070025001203	2.899	---	---	---	---		2.899			No Take		
549	Ronald C. Meyer, Trustee		OR 195	688	A070025001200	29.130	1.045	---	---	---		28.085			No Take		
550	Not Used																
551	Not Used																
552	Denise Abel & Jack Abel		258	155	072900100100	5.010	0.239	---	---	---		---	4.771		No Take		
553	Tony W. Gallagher & Debra Gallagher		OR 61	311	073000140100	3.410	0.353	---	---	---		3.057			No Take		
554	Annette Behrens, LE & Elaine M. Mahnke, Kenneth P. Behrens, Margery E. Bostleman		254 232	617 773	073000140000	67.990	1.611	---	---	---		66.379			No Take		
555	Norman Lange & Lois Lange		246	923	073000760000	22.750	0.540	---	---	---		---			No Take		
556	Marle D. Knollman		194	353	073000080000	78.620	0.600	---	---	---		78.020			No Take		
557	William F. Wachtman, Jr. AKA William F. Wachtman and Charlotte D. Wachtman		OR 39	692	073000020000	30.000	0.179	---	---	---		29.821			No Take		
558	Daniel L. Meyer		258 OR 5	856 307	072900040200 073000040000	33.590 27.760 61.350	0.593 0.417 1.010	---	---	---		---			No Take No Take		
	TOTALS											60.340					
559	James E. Shlarla, Trustee		OR 72	230	072900100000	24.620	0.587	---	---	---		24.033		80/20 Federal	No Take		

NOTE: UNDER NO CIRCUMSTANCES ARE TEMPORARY EASEMENTS TO BE USED FOR STORAGE OF MATERIALS OR EQUIPMENT BY THE CONTRACTOR UNLESS NOTED OTHERWISE.

NOTE: TEMPORARY RIGHT OF WAY IS FOR A PERIOD OF TWO YEARS FROM THE START OF CONSTRUCTION.

REV	DATE	DESCRIPTION
Date of Completion		23-DEC-2004

FEDERAL PROJECT No. E040507  
 STATE JOB No. 410630  
 PID No. 19047  
 SUMMARY OF ADDITIONAL RIGHT OF WAY PARCELS 542A - 559  
 DEF/HEN-24-12.03/0.00  
 19/64  
 675  
 851

DESIGN FILE : i:\p\19047\AR\_W\19047r.s.dgn  
 USERNAME : dslebene  
 DATE : 05-JUN-2006  
 TIME : 08:30



**GRANTEE:**

ALL RIGHT OF WAY ACQUIRED IN THE NAME OF STATE OF OHIO UNLESS OTHERWISE SHOWN.

V - PARCELS WILL BE ACQUIRED IN THE NAME OF THE BOARD OF COMMISSIONERS OF DEFIANCE COUNTY, OR THE BOARD OF COMMISSIONERS OF HENRY COUNTY, OR CITY OF DEFIANCE.

NET RESIDUE = RECORD AREA - TOTAL P.R.O. - NET TAKE

SHEET 5 OF 5

\* DENOTES R/W OF WAY ENCROACHMENT

PARCEL	OWNER	SHEET NO.	OWNERS RECORD		AUDITOR'S PARCEL NO.	RECORD AREA Acres	TOTAL P.R.O. Acres	GROSS TAKE Acres	P.R.O. IN TAKE Acres	NET TAKE Acres	STRUC-TURE	NET RESIDUE		TYPE FUND	REMARKS AND PERSONALTY	AS ACQUIRED	
			Book	Page								Left	Right			Book	Page
560	Cherle A. Flory- Massey		OR 75	611	072000220000	2.790	0.286					2.504	80/20 Federal	No Take			
561	Richard C. Hogrefe & Linda J. Hogrefe		OR 254	1104	072000240000	5.610	1.063					4.547		No Take			
562	Dennis M. Wenner, Trustee under the Revocable Burton T. Wenner Living Trust		252	1027	072000240100	1.290	0.274					1.016		No Take			
563	Alice M. Langenhop, Trustees under Alice M. Langenhop Trust Agreement and Henry Langenhop, Trustees under Henry Langenhop Trust Agreement		257	959	072000340000	29.930	1.428					28.502		No Take			
564	Hector M. Sifuentes, etux		199	631	072000260000	3.500	1.592					1.908		No Take			
565	Daniel Meyer		244	848	072100180000	32.000	0.668					31.332		No Take			
566	Charlotte D. Wachtman		OR 39	1076	072100100000	70.390	0.358					70.032		No Take			
567	Robert L. Cramer & Carolyn M. Cramer		OR 41	912	072100400100	23.840								No Take			
568WDV	Kevin J. Leaders & Evle M. Leaders	63	OR 134 OR 6	777 524	7-210002.0000	35.630	1.290	0.410	0.113	0.297		33.819	0.224	To be Acquired In Name of The Board of Commissioners of Henry County			
569	Ronald Lee Fisher & Renate Fishere		215	891	072200180000	12.000	1.258					10.742		No Take			
570	Bedford F. Groves & Catherine E. Groves		OR 7	629	071500240100	10.000						10.000		No Take			
571	Barbara S. Colyer, Trustee, Sherwood L. Colyer Trustee, Bedford F. Groves and Catherine E. Groves Trustees		OR 35	118	071500240000	55.240						55.240		No Take			
572	Catherine Groves & Bedford F. Groves		201	830	071500360000	60.000						60.000		No Take			
573	Betty Burns		252	548	071500400100	55.380						55.380		No Take			
						69.200	1.215					67.985					
						124.580	1.215					123.365					
574	Lois W. Gerken, Trustee of the Lois W. Gerken Trust I		OR 179	1	071500220000	34.650	1.451					33.199		No Take			
575	Tamar Jane Gilson Parkevitch		204	906, 931	072200160000	62.660	1.487					61.173		No Take			
576	Bruce E. Gray, Etux		245	237	072200140000	25.540						25.540		No Take			
585WDV	Ohio Gas Company, an Ohio Corporation	52	256	554	J080018001201	0.090	0.021	0.031	0.021	0.010		0.059		To be Acquired In Name of The Board of Commissioners of Defiance County			
586WDV	ANR Pipeline Company, a Delaware Corporation	52	256	557	J080018001202	0.298	0.069	0.103	0.069	0.034		0.195		To be Acquired In Name of The Board of Commissioners of Defiance County			
587WL	James F. Helmke, Norma J Helmke &	29	60	567	J08009001600	50.970	3.368	3.148	2.631	0.517				To be Acquired In Name of The Board of Commissioners of Defiance County			
587WDV	Mark J. Wilkerson & Lorl A. Wilkerson							1.205		1.205			80/20	To be Acquired In Name of The Board of Commissioners of Defiance County			
	TOTALS					50.970	3.368	4.353	2.631	1.722		45.880	Federal	Right Net Residue = 45.880 acres Rt. of U.S.R. 24 2.665 acres Lt. and 43.212 acres Rt. of Adams Ridge / Jewell Connector Rd.			

DESIGN FILE : I:\pdx\19047\R-W\19047r-s.dgn  
USER NAME : csteberne

DATE : 05-JUN-2006  
TIME : 08:30

NOTE: UNDER NO CIRCUMSTANCES ARE TEMPORARY EASEMENTS TO BE USED FOR STORAGE OF MATERIALS OR EQUIPMENT BY THE CONTRACTOR UNLESS NOTED OTHERWISE.

NOTE: TEMPORARY RIGHT OF WAY IS FOR A PERIOD OF TWO YEARS FROM THE START OF CONSTRUCTION.

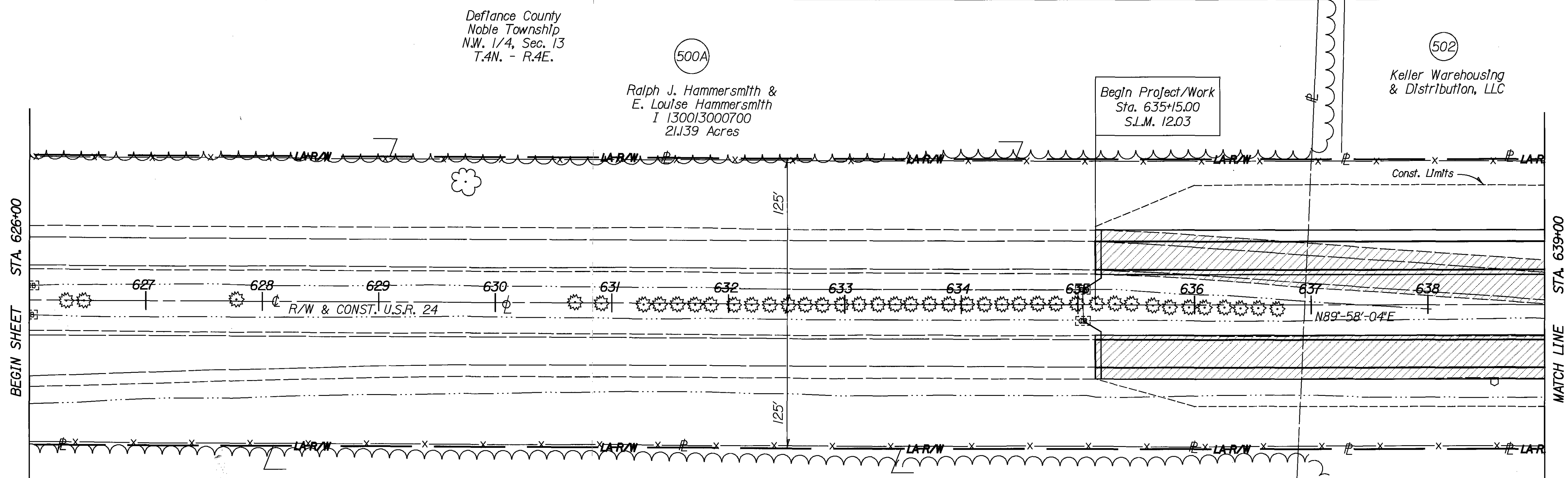
REV	DATE	DESCRIPTION
4	3-9-05	Added Residue In Remarks Column for Parcel 587.
3	3-4-05	Revised sheet number for Parcel 568.
2	1-31-05	Revised spelling for Parcel 587.
1	1-10-05	Revised areas for Parcel 568-WDV.
Date of Completion		23-DEC-2004

FEDERAL PROJECT No. E040507  
 STATE JOB No. 410630  
 PID No. 19047  
 SUMMARY OF ADDITIONAL RIGHT OF WAY PARCELS 560 - 587  
 DEF/HEN-24-12.03/0.00  
 20/64  
 676  
 851

DESIGN FILE : I:\p\d\19047\R-W\19047rpl.dgn  
 USERNAME : dtebene

DATE : 05-JUN-2006  
 TIME : 08:30

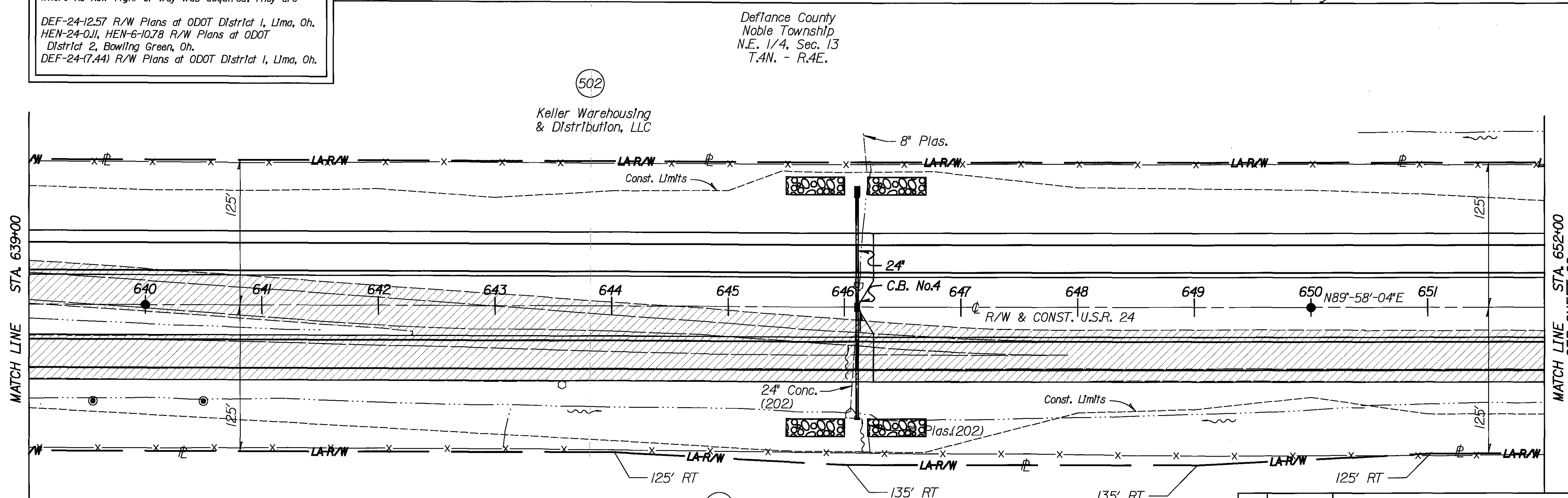
DA T



**BASIS OF EX. CENTERLINE AND RIGHT OF WAY**

The majority of these plans are a retracement for informational purposes. Use the original R/W plans where no new right of way was acquired. They are

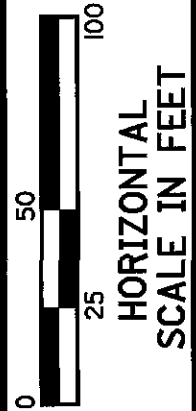
DEF-24-12.57 R/W Plans at ODOT District 1, Lima, Oh.  
 HEN-24-0.11, HEN-6-10.78 R/W Plans at ODOT District 2, Bowling Green, Oh.  
 DEF-24-(7.44) R/W Plans at ODOT District 1, Lima, Oh.



- ~ Proposed Concrete Monument
- ⊕ ~ Denotes 3/4"x30" Reinforcing Rod with aluminum cap stamped "O.D.O.T. Dist. 1, Lima, Ohio" to be set by O.D.O.T. Survey forces prior to construction.

Ralph J. Hammersmith &  
 E. Louise Hammersmith  
 I 060013000700  
 188.18 Acres

REV	DATE	DESCRIPTION
Date of Completion		23-DEC-2004



PID No. 19047

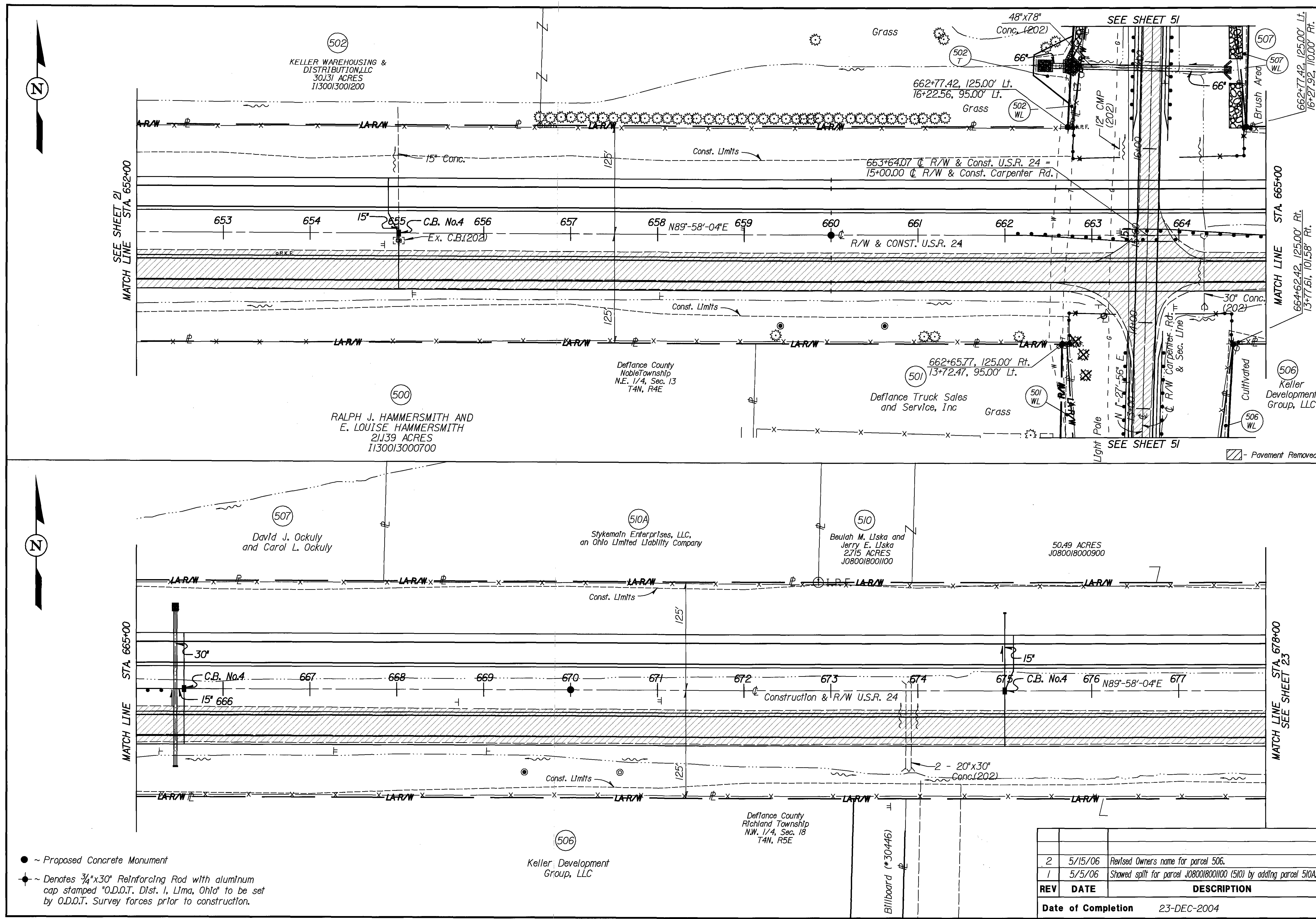
RIGHT OF WAY PLAN - U.S.R. 24  
 STA. 626+00 TO STA. 652+00

DEF/HEN-24-12.03/0.00

21/64

677  
851

DESIGN FILE : I:\p\d\19047\19047.r\_w\19047r2.dgn  
 USERNAME : dslebene  
 DATE : 05-JUN-2006  
 TIME : 06:29



- ~ Proposed Concrete Monument
- ⦿ ~ Denotes 3/4"x30" Reinforcing Rod with aluminum cap stamped "O.D.O.T. Dist. 1, Lima, Ohio" to be set by O.D.O.T. Survey forces prior to construction.

REV	DATE	DESCRIPTION
2	5/15/06	Revised Owners name for parcel 506.
1	5/5/06	Showed split for parcel J080018001100 (510) by adding parcel 510A.

Date of Completion 23-DEC-2004

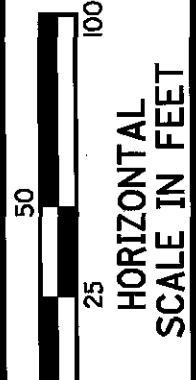
**RIGHT OF WAY PLAN - U.S.R. 24**  
**STA. 652+00 TO STA. 678+00**

**DEF/HEN-24-12.03/0.00**

PID No. **19047**

22 / 64

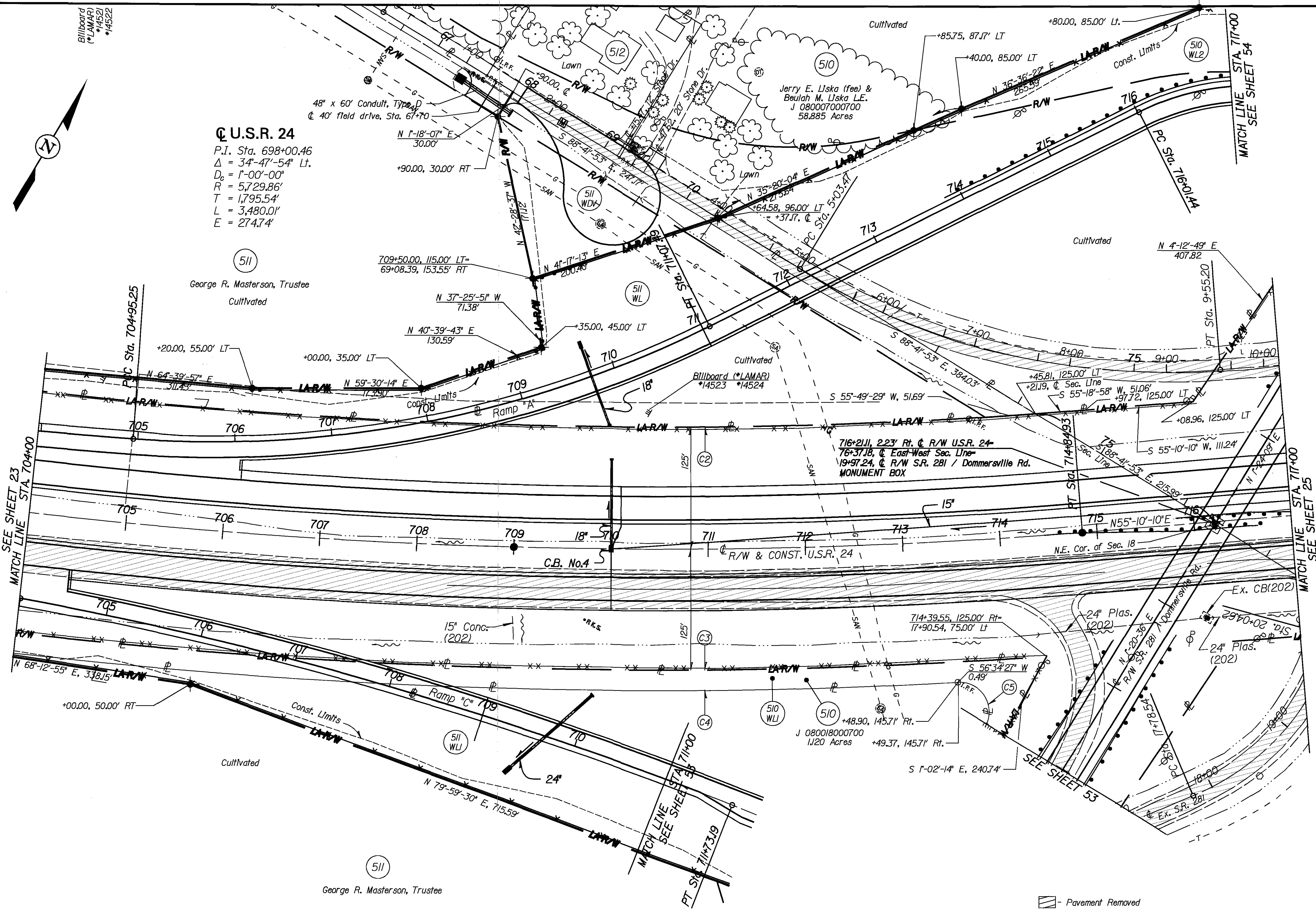
678  
851







DESIGN FILE : I:\p\d\19047\19047R\19047R.p4.dgn  
 USERNAME : dsiebens  
 DATE : 05-JUN-2006  
 TIME : 08:29



**U.S.R. 24**  
 P.I. Sta. 698+00.46  
 $\Delta = 34^\circ-47'-54''$  Lt.  
 $D_c = 1^\circ-00'-00''$   
 $R = 5,729.86'$   
 $T = 1,795.54'$   
 $L = 3,480.01'$   
 $E = 274.74'$


R/W Curve Data						
Curve	Delta	Radius	Tangent	Length	Chord	Bearing
C2	17°-23'-14" Rt.	5,604.86'	857.03'	1,700.89'	1,694.37'	S 64°-46'-58" W
C3	14°-23'-41" Lt.	5,854.86'	739.37'	1,470.96'	1,467.09'	N 62°-49'-14" E
C4	10°-59'-18" Rt.	5,875.57'	565.15'	1,126.84'	1,125.12'	S 62°-01'-26" W
C5	122°-23'-19" Lt.	30.00'	54.56'	64.08'	52.58'	N 62°-13'-54" W

- ~ Proposed Concrete Monument
- ⊕ ~ Denotes 3/4"x30" Reinforcing Rod with aluminum cap stamped "O.D.O.T. Dist. 1, Lima, Ohio" to be set by O.D.O.T. Survey forces prior to construction.

▨ - Pavement Removed

REV	DATE	DESCRIPTION
3	4/20/06	Added billboard license numbers
2	6/21/05	Revised Match Line for Ramp "C" & removed 51111 balloon.
1	3/9/05	Added field drive and pipe near cul-de-sac on parcel 511.

Date of Completion 23-DEC-2004



PID No. 19047

RIGHT OF WAY PLAN - U.S.R. 24 / RAMPS A & C  
 STA. 704+00 TO STA. 717+00

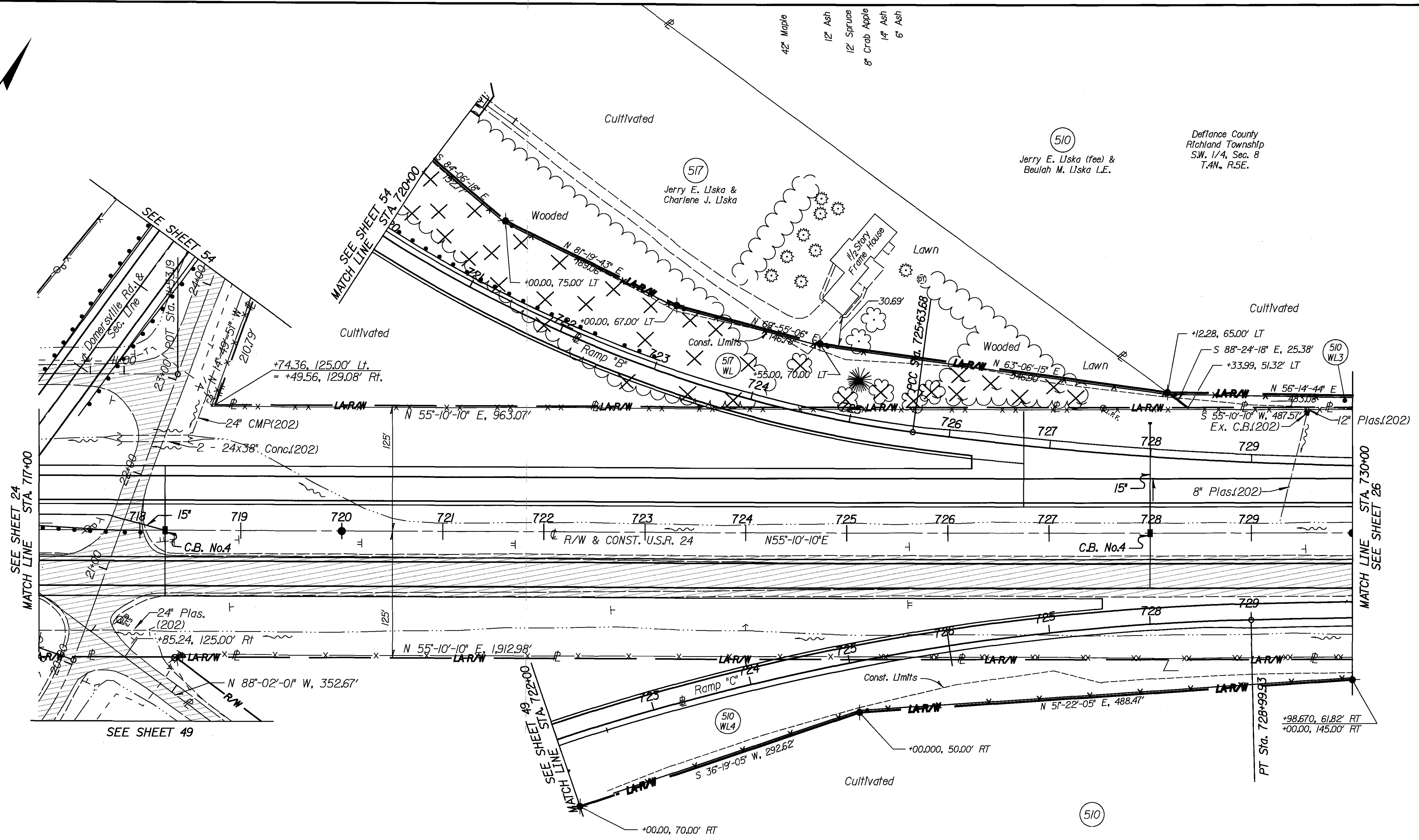

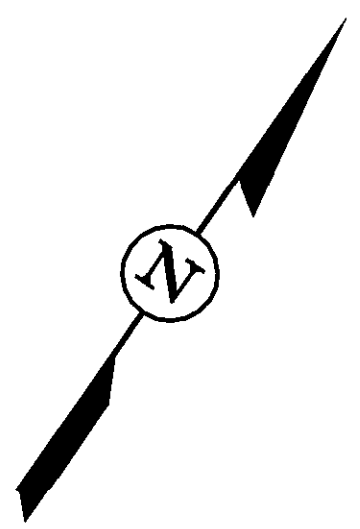
DEF/HEN-24-12.03/0.00

24 / 64

680  
851



DESIGN FILE : I:\pdx\19047\19047.rwl\19047.rps.dgn  
 USERNAME : dslebene  
 DATE : 05-JUN-2006  
 TIME : 08:28



PID No.  
19047

RIGHT OF WAY PLAN - U.S.R. 24 / RAMPS B & D  
 STA. 717+00 TO STA. 730+00

DEF/HEN-24-12.03/0.00

- ~ Proposed Concrete Monument
- ⊕ ~ Denotes 3/4"x30" Reinforcing Rod with aluminum cap stamped "O.D.O.T. Dist. 1, Lima, Ohio" to be set by O.D.O.T. Survey forces prior to construction.

- Pavement Removed

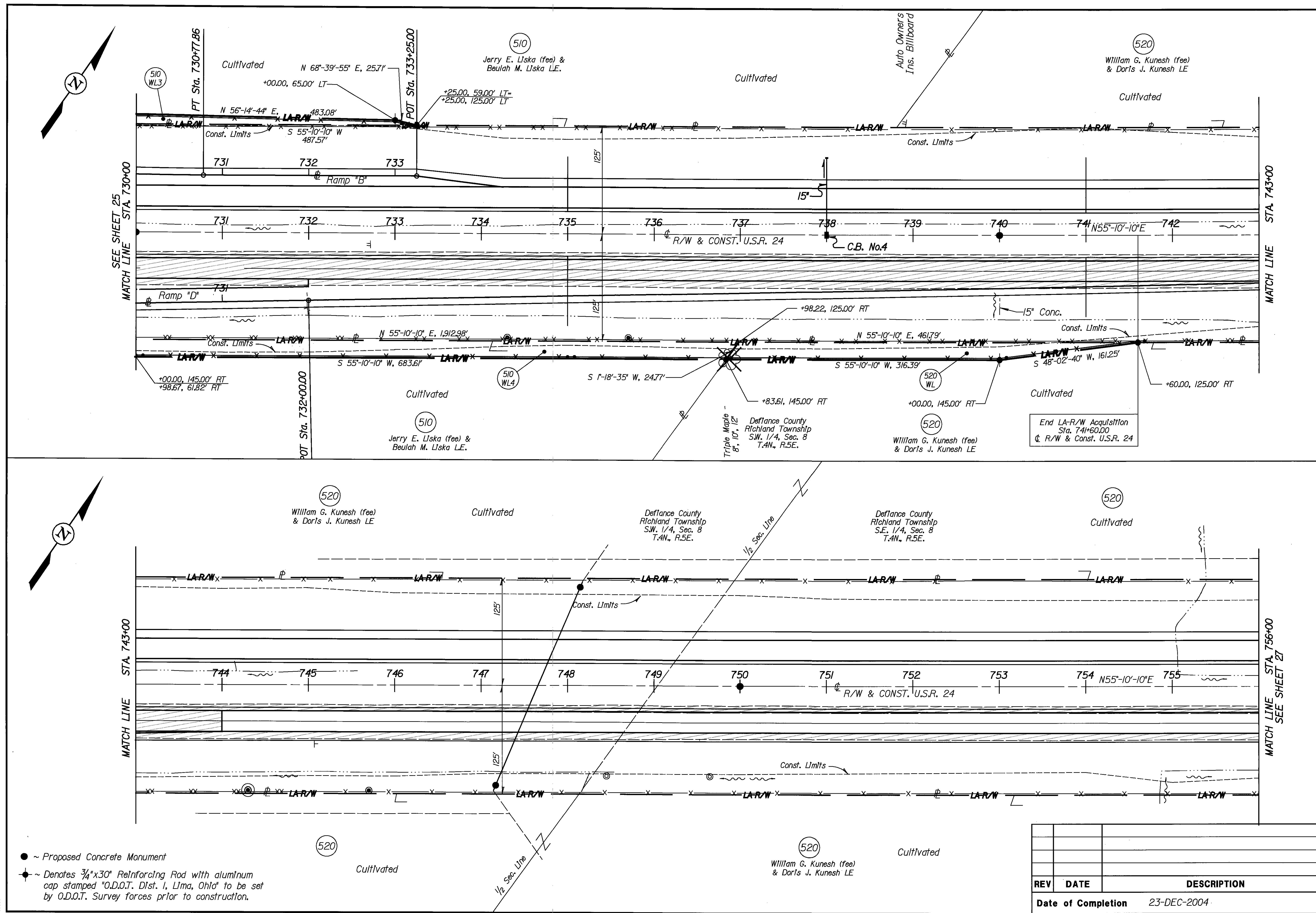
REV	DATE	DESCRIPTION
Date of Completion		23-DEC-2004

25 / 64  
 681  
 851



DESIGN FILE : I:\p\19047\19047.rvt\19047r.p6.dgn  
 USERNAME : dsiebene

DATE : 05-JUN-2006  
 TIME : 08:28



- ~ Proposed Concrete Monument
- ⦿ ~ Denotes 3/4"x30" Reinforcing Rod with aluminum cap stamped "O.D.O.T. Dist. 1, Lima, Ohio" to be set by O.D.O.T. Survey forces prior to construction.

REV	DATE	DESCRIPTION
Date of Completion		23-DEC-2004

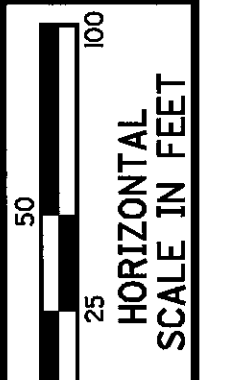
RIGHT OF WAY PLAN - U.S.R. 24 / RAMP B  
 STA. 730+00 TO STA. 756+00

DEF/HEN-24-12.03/0.00

PID No. 19047

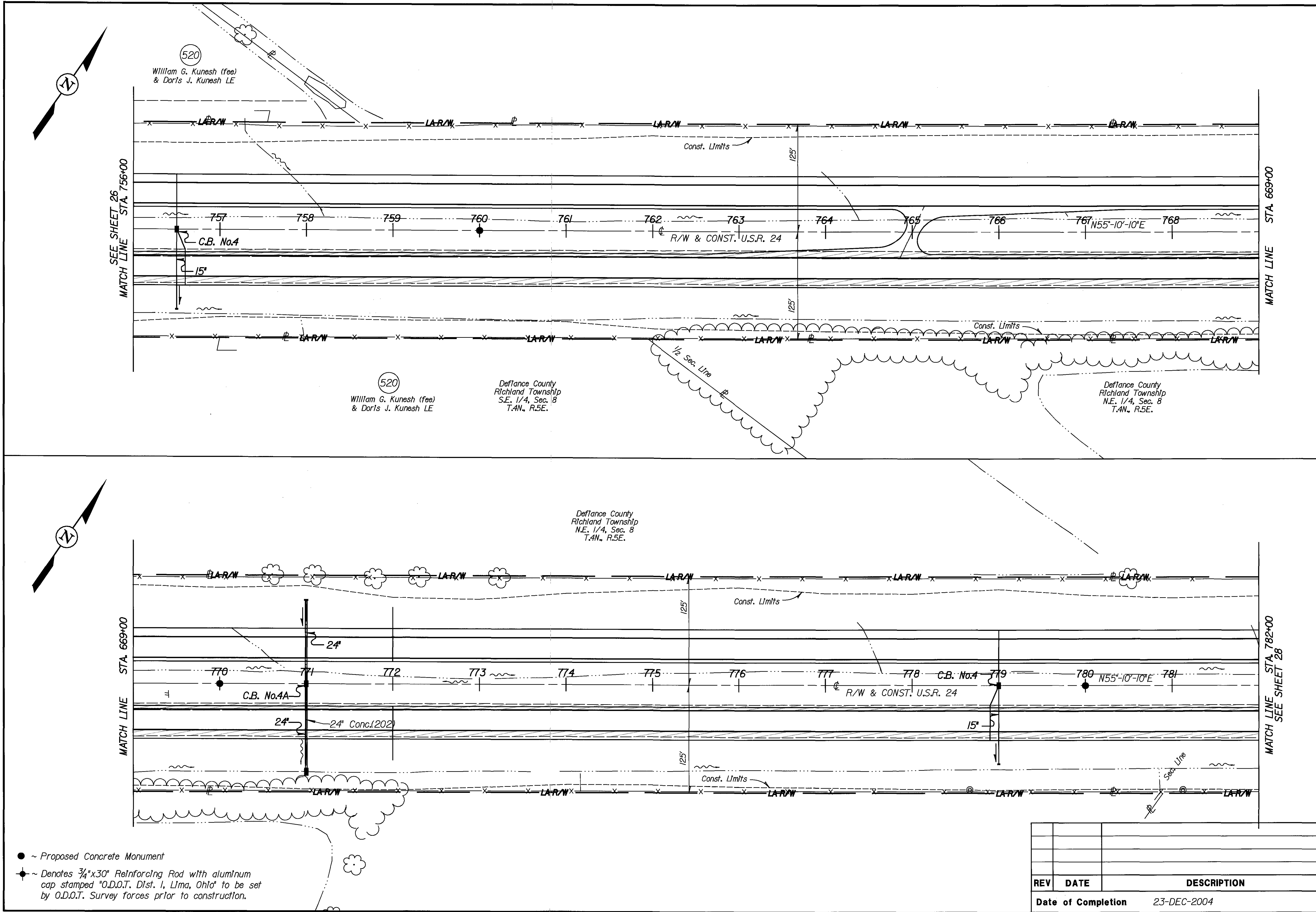
26 / 64

682  
851



DESIGN FILE : I:\p\d\19047\R-W\19047R1.dgn  
 USERNAME : dsiebene

DATE : 05-JUN-2006  
 TIME : 08:28



PID No.  
**19047**

**RIGHT OF WAY PLAN - U.S.R. 24**  
**STA. 756+00 TO STA. 782+00**

**DEF/HEN-24-12.03/0.00**

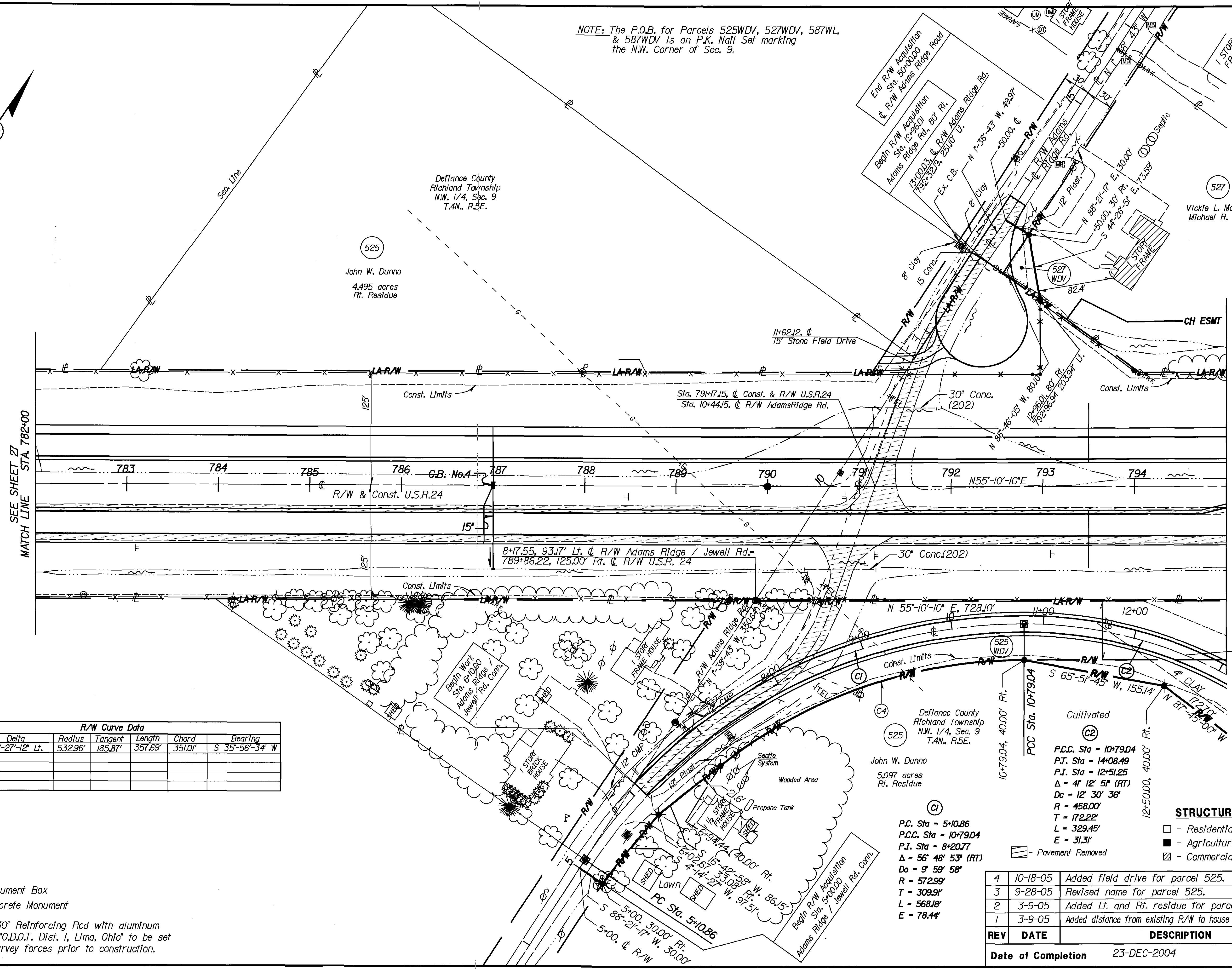
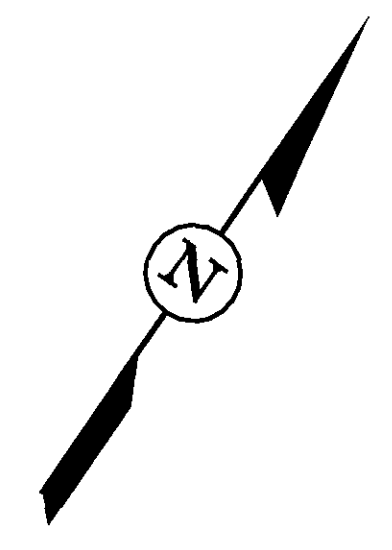
27 / 64

683  
 851

- ~ Proposed Concrete Monument
- ◆ ~ Denotes 3/4"x30" Reinforcing Rod with aluminum cap stamped "O.D.O.T. Dist. 1, Lima, Ohio" to be set by O.D.O.T. Survey forces prior to construction.

REV	DATE	DESCRIPTION
Date of Completion		23-DEC-2004

NOTE: The P.O.B. for Parcels 525WDV, 527WDV, 587WL, & 587WDV 1s an P.K. Nail Set marking the N.W. Corner of Sec. 9.



R/W Curve Data						
Curve	Delta	Radius	Tangent	Length	Chord	Bearing
C4	38°-27'-12" Lt.	532.96'	185.87'	357.69'	351.01'	S 35°-56'-34" W

- ▣ ~ Proposed Monument Box
- ~ Proposed Concrete Monument
- ⊕ ~ Denotes 3/4"x30" Reinforcing Rod with aluminum cap stamped "O.D.O.T. Dist. 1, Lima, Ohio" to be set by O.D.O.T. Survey forces prior to construction.

P.C. Sta - 5+10.86  
 P.C.C. Sta - 10+79.04  
 P.I. Sta - 8+20.77  
 Δ - 56° 48' 53" (RT)  
 Dc - 9' 59' 58"  
 R - 572.99'  
 T - 309.91'  
 L - 568.18'  
 E - 78.44'

**STRUCTURE KEY**  
 □ - Residential Building  
 ■ - Agricultural Building  
 ▨ - Commercial Building  
 ▭ - Pavement Removed

REV	DATE	DESCRIPTION
4	10-18-05	Added field drive for parcel 525.
3	9-28-05	Revised name for parcel 525.
2	3-9-05	Added Lt. and Rt. residue for parcel 525.
1	3-9-05	Added distance from existing R/W to house for parcel 525.

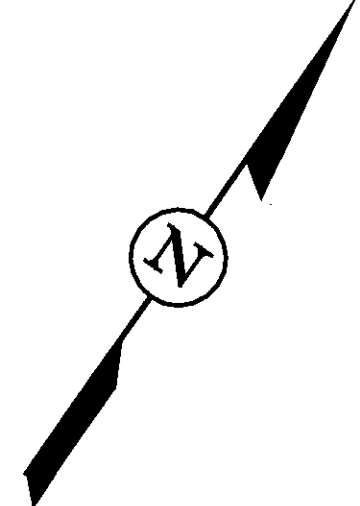
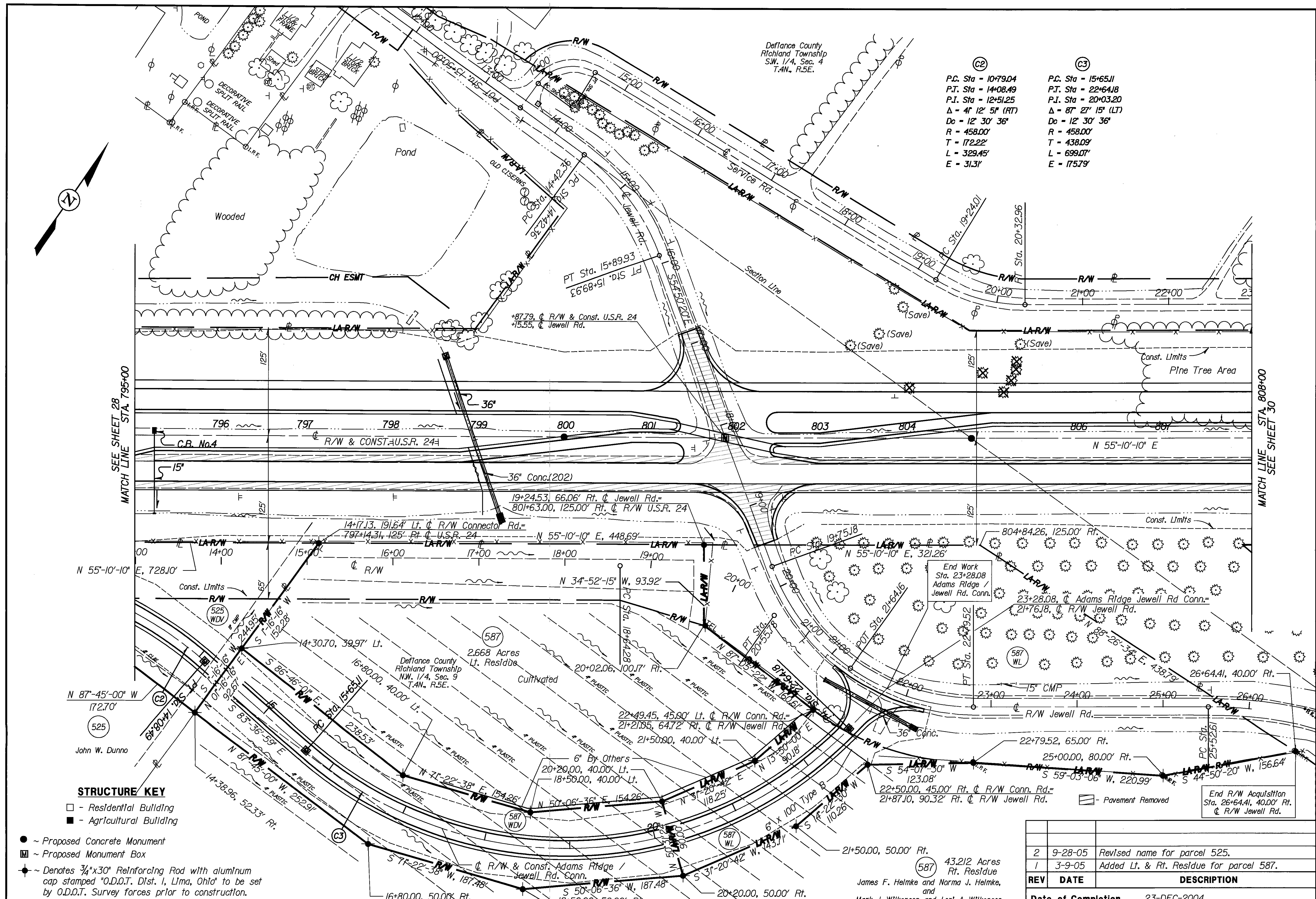
Date of Completion 23-DEC-2004

DATE : 05-JUN-2006  
 TIME : 08:28  
 DESIGN FILE : I:\p\d\19047\19047\19047\19047.dgn  
 USERNAME : dsiebene



DESIGN FILE : I:\p\d\19047\N.W.19047\p9.dgn  
 USERNAME : dsiebert

DATE : 05-JUN-2006  
 TIME : 08:28

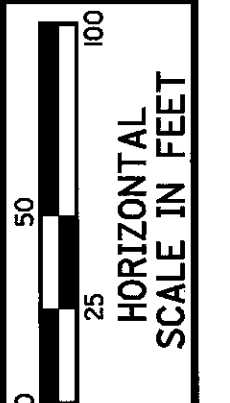


SEE SHEET 28  
 MATCH LINE STA. 795+00

MATCH LINE STA. 808+00  
 SEE SHEET 30

Defiance County  
 Richland Township  
 S.W. 1/4, Sec. 4  
 T.4N., R.5E.

C2		C3	
P.C. Sta	= 10+79.04	P.C. Sta	= 15+65.11
P.T. Sta	= 14+08.49	P.T. Sta	= 22+64.18
P.I. Sta	= 12+51.25	P.I. Sta	= 20+03.20
Δ	= 41° 12' 5" (RT)	Δ	= 87° 27' 15" (LT)
Dc	= 12' 30' 36"	Dc	= 12' 30' 36"
R	= 458.00'	R	= 458.00'
T	= 172.22'	T	= 438.09'
L	= 329.45'	L	= 699.07'
E	= 31.31'	E	= 175.79'



PID No. 19047

RIGHT OF WAY PLAN - U.S.R. 24 / ADAMS RIDGE & JEWELL  
 STA. 795+00 TO STA. 808+00

DEF/HEN-24-12.03/0.00

29 / 64

685  
851

**STRUCTURE KEY**

- - Residential Building
- - Agricultural Building

- ~ Proposed Concrete Monument
- ▣ ~ Proposed Monument Box
- ◆ ~ Denotes 3/4"x30" Reinforcing Rod with aluminum cap stamped "O.D.O.T. Dist. 1, Lima, Ohio" to be set by O.D.O.T. Survey forces prior to construction.

▨ - Pavement Removed

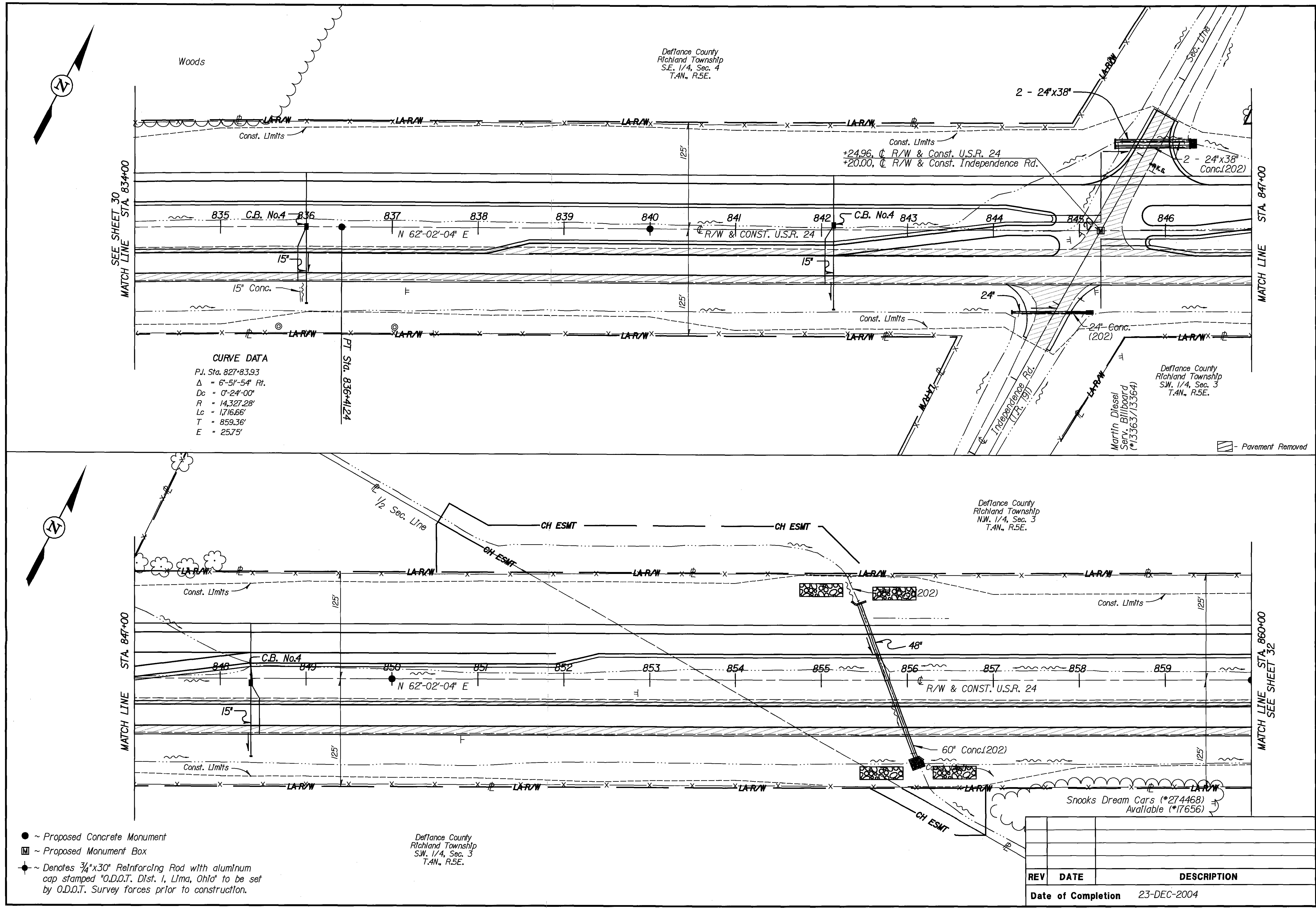
REV	DATE	DESCRIPTION
2	9-28-05	Revised name for parcel 525.
1	3-9-05	Added Lt. & Rt. Residue for parcel 587.

Date of Completion 23-DEC-2004

587 43.212 Acres  
 Rt. Residue  
 James F. Helmke and Norma J. Helmke,  
 and  
 Mark J. Wilkerson and Lori A. Wilkerson



DESIGN FILE : I:\p\19047\19047.rnw\19047r.plt.dgn  
 USERNAME : dsiebere  
 DATE : 05-JUN-2006  
 TIME : 08:28



**CURVE DATA**  
 P.I. Sta. 827+83.93  
 $\Delta = 6^{\circ}51'54''$  Rt.  
 $D_c = 0^{\circ}24'00''$   
 $R = 14,327.28'$   
 $L_c = 1,716.66'$   
 $T = 859.36'$   
 $E = 25.75'$

- ~ Proposed Concrete Monument
- ▣ ~ Proposed Monument Box
- ◆ ~ Denotes 3/4"x30" Reinforcing Rod with aluminum cap stamped "O.D.O.T. Dist. 1, Lima, Ohio" to be set by O.D.O.T. Survey forces prior to construction.

Defiance County  
 Richland Township  
 S.W. 1/4, Sec. 3  
 T.4N., R.5E.

REV	DATE	DESCRIPTION
Date of Completion		23-DEC-2004

RIGHT OF WAY PLAN - U.S.R. 24  
 STA. 834+00 TO STA. 860+00

PID No. 19047

31 / 64

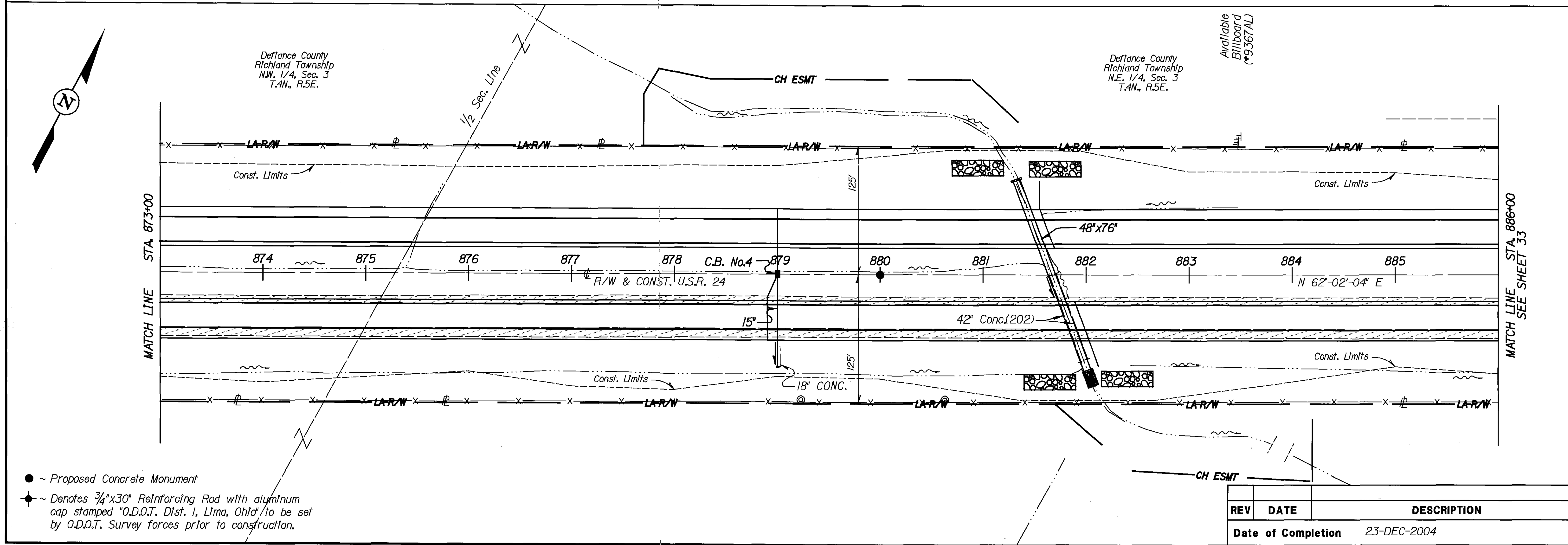
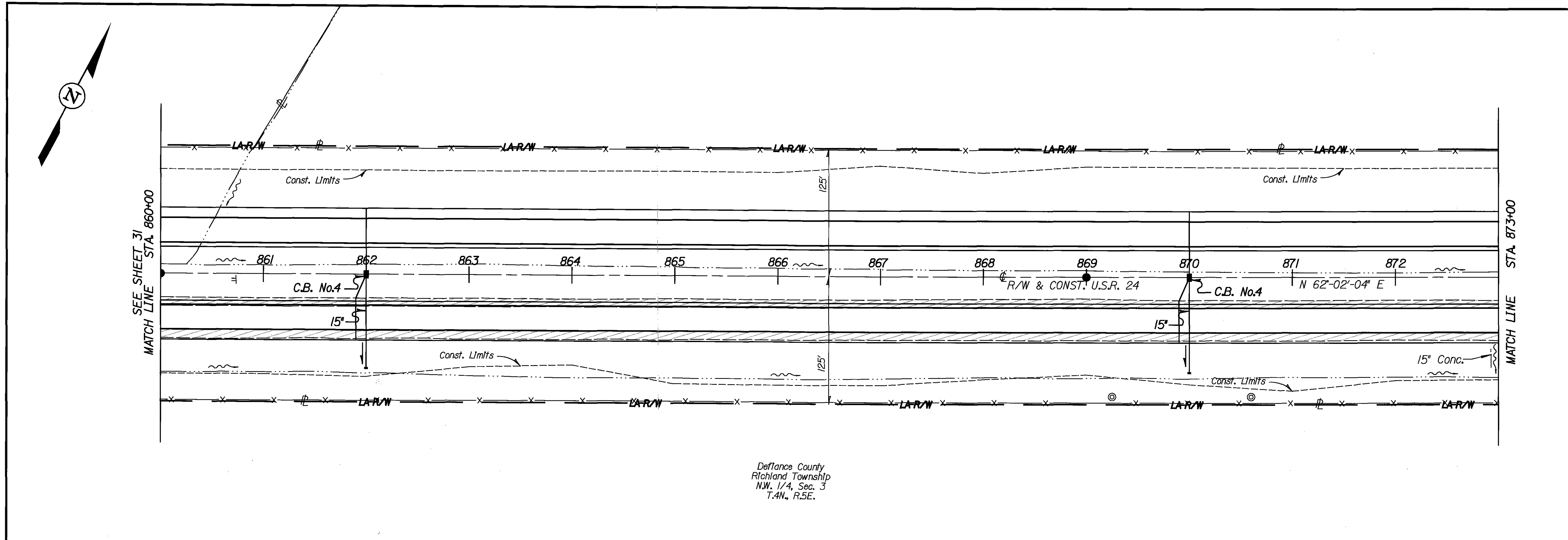
(687)  
(851)

HORIZONTAL SCALE IN FEET  
 0 25 50 100



DESIGN FILE : I:\pd\19047\NR\_W\19047r\pl2.dgn  
 USERNAME : dsiebens

DATE : 05-JUN-2006  
 TIME : 08:28



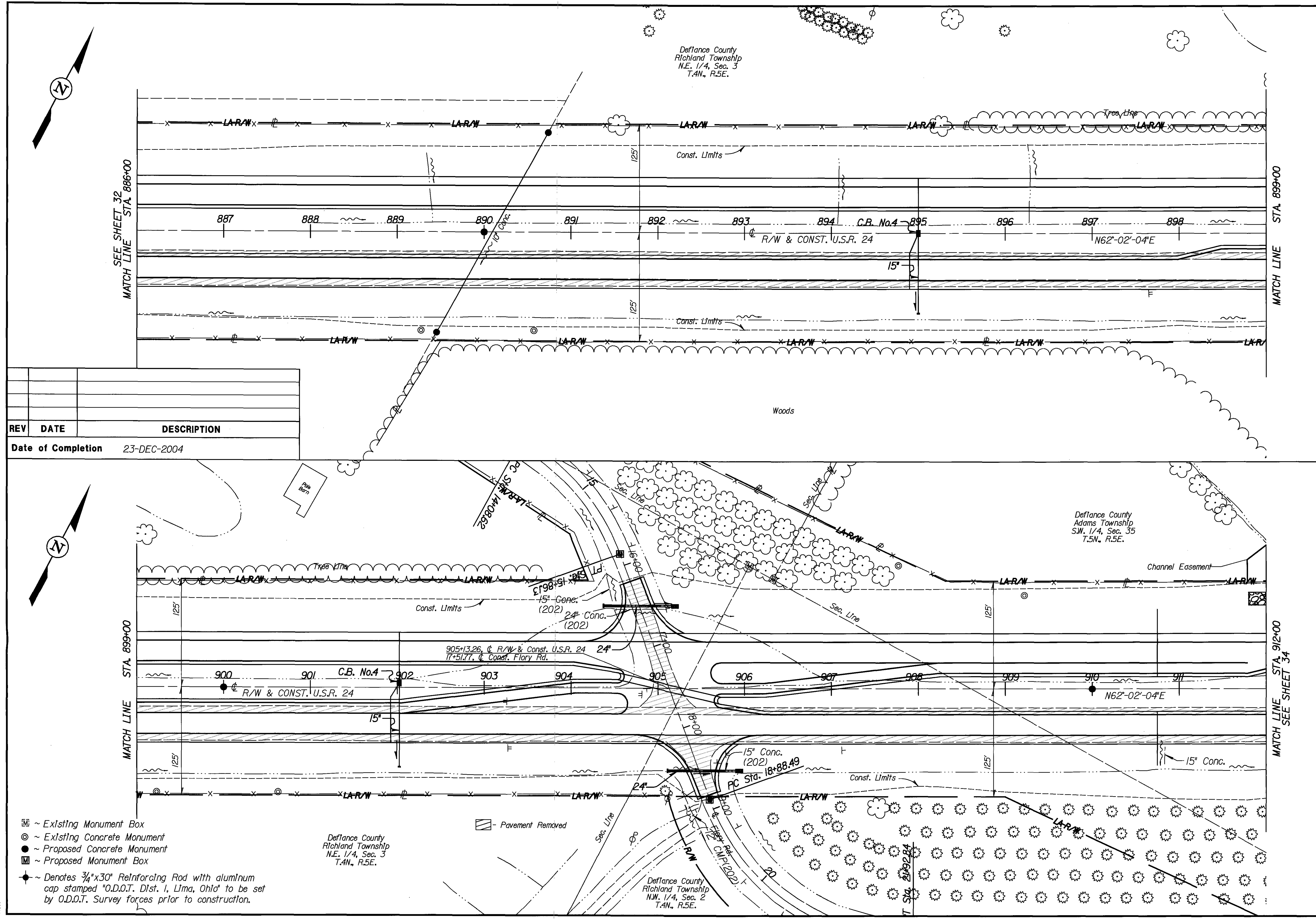
- ~ Proposed Concrete Monument
- ⊕ ~ Denotes 3/4"x30" Reinforcing Rod with aluminum cap stamped "O.D.O.T. Dist. 1, Lima, Ohio" to be set by O.D.O.T. Survey forces prior to construction.

REV	DATE	DESCRIPTION
Date of Completion		23-DEC-2004

PID No. 19047  
 RIGHT OF WAY PLAN - U.S.R. 24  
 STA. 860+00 TO STA. 886+00  
 DEF/HEN-24-12.03/0.00  
 32/64  
 688  
 851



DESIGN FILE : I:\p\d\19047\R\_W\19047rpl3.dgn  
 USERNAME : dslebene  
 DATE : 05-JUN-2006  
 TIME : 08:26



REV	DATE	DESCRIPTION
Date of Completion		23-DEC-2004

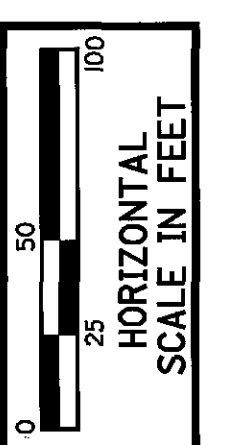
- ☐ ~ Existing Monument Box
- ⊙ ~ Existing Concrete Monument
- ~ Proposed Concrete Monument
- ⊠ ~ Proposed Monument Box
- ◆ ~ Denotes 3/4"x30" Reinforcing Rod with aluminum cap stamped "O.D.O.T. Dist. 1, Lima, Ohio" to be set by O.D.O.T. Survey forces prior to construction.

Defiance County  
 Richland Township  
 N.E. 1/4, Sec. 3  
 T.4N., R.5E.

Defiance County  
 Richland Township  
 N.W. 1/4, Sec. 2  
 T.4N., R.5E.

Defiance County  
 Richland Township  
 N.E. 1/4, Sec. 3  
 T.4N., R.5E.

Defiance County  
 Adams Township  
 S.W. 1/4, Sec. 35  
 T.5N., R.5E.



PID No. 19047

RIGHT OF WAY PLAN - U.S.R. 24  
 STA. 886+00 TO STA. 912+00

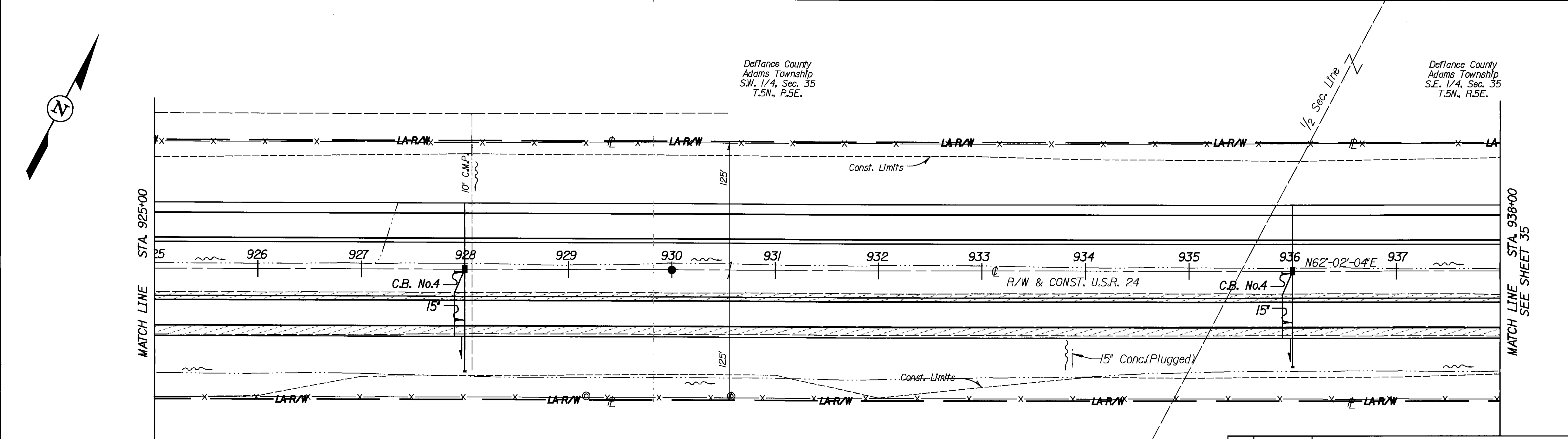
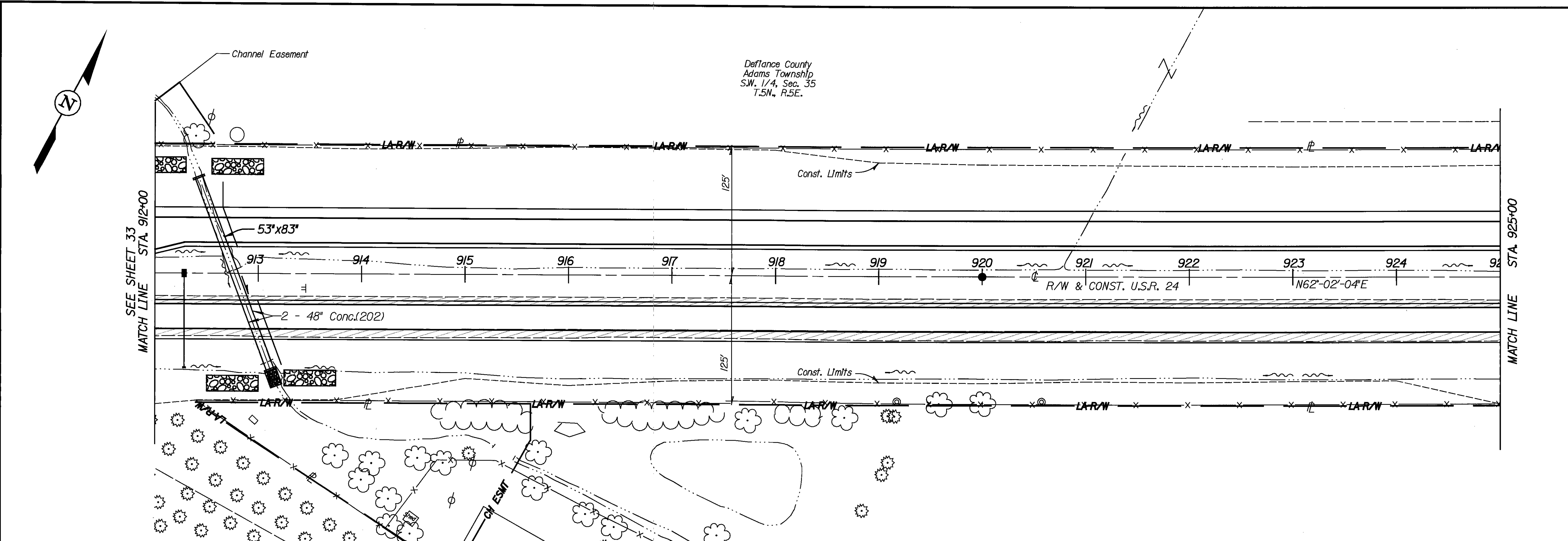
DEF/HEN-24-12.03/0.00

33 / 64

689  
851

DESIGN FILE : I:\p\d\19047\19047r\19047r\pl4.dgn  
 USERNAME : dsiebene

DATE : 05-JUN-2006  
 TIME : 08:26



- ~ Proposed Concrete Monument
- ◆ ~ Denotes 3/4"x30" Reinforcing Rod with aluminum cap stamped "O.D.O.T. Dist. 1, Lima, Ohio" to be set by O.D.O.T. Survey forces prior to construction.

REV	DATE	DESCRIPTION
Date of Completion		23-DEC-2004

DEF/HEN-24-12.03/0.00


RIGHT OF WAY PLAN - U.S.R. 24

STA. 912+00 TO STA. 938+00

PID No. 19047

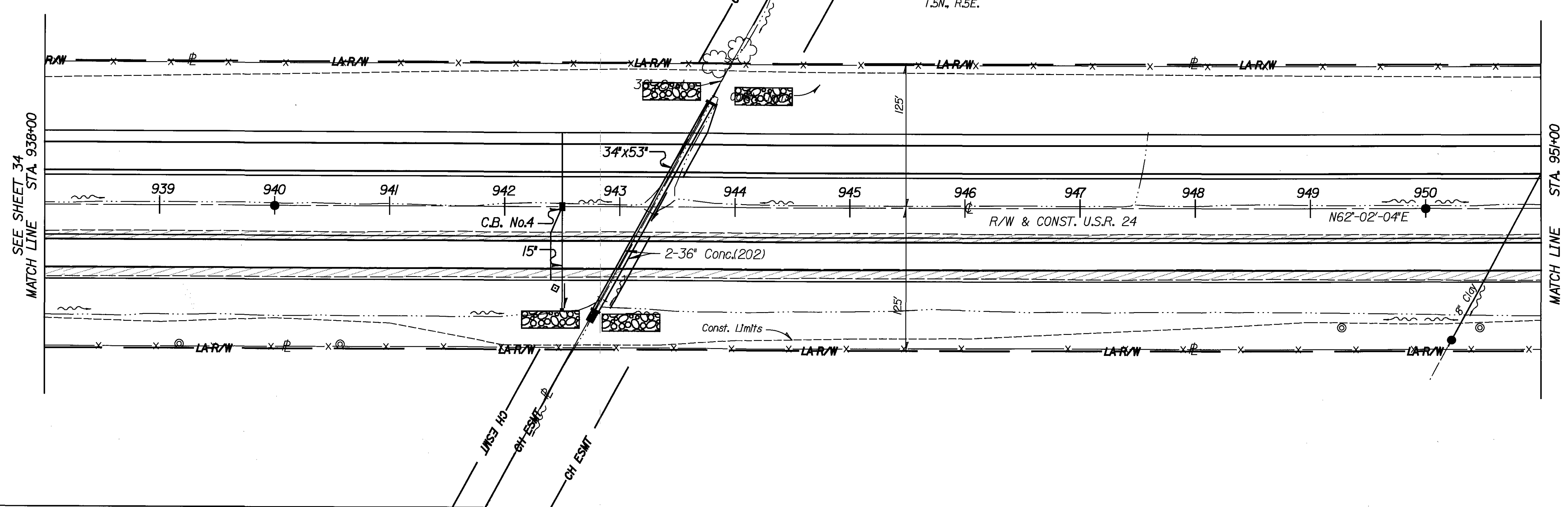

34 / 64

690  
851

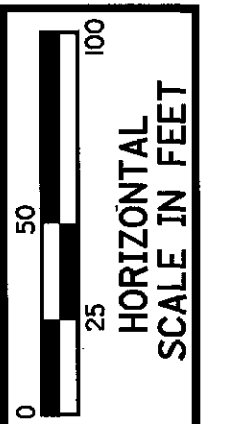




DATE : 05-JUN-2006  
 TIME : 08:26  
 DESIGN FILE : I:\p\d\19047\R.W\19047.rps.dgn  
 USERNAME : dslebene

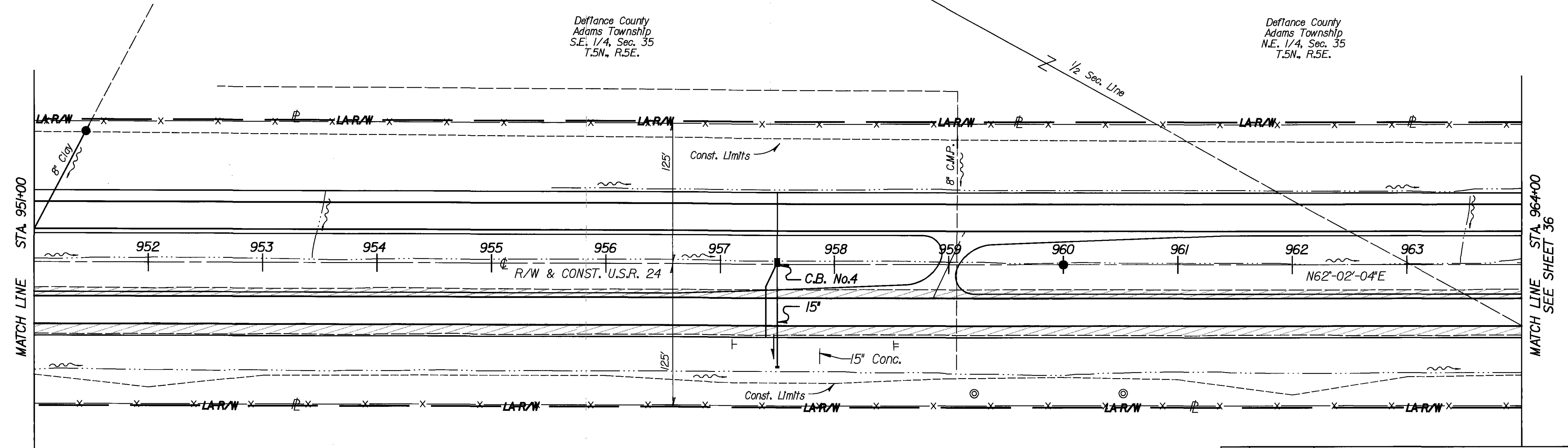
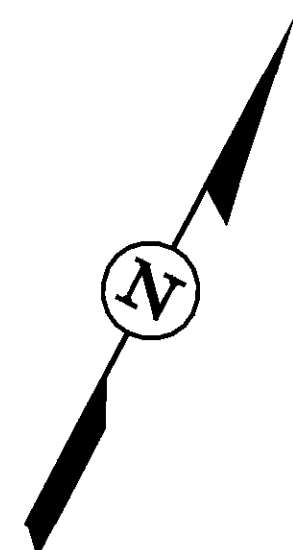


Defiance County  
 Adams Township  
 S.E. 1/4, Sec. 35  
 T.5N., R.5E.



PID No.  
 19047

RIGHT OF WAY PLAN - U.S.R. 24  
 STA. 938+00 TO STA. 964+00



Defiance County  
 Adams Township  
 S.E. 1/4, Sec. 35  
 T.5N., R.5E.

Defiance County  
 Adams Township  
 N.E. 1/4, Sec. 35  
 T.5N., R.5E.

- ~ Proposed Concrete Monument
- ⊕ ~ Denotes 3/4"x30" Reinforcing Rod with aluminum cap stamped "O.D.O.T. Dist. 1, Lima, Ohio" to be set by O.D.O.T. Survey forces prior to construction.

REV	DATE	DESCRIPTION
Date of Completion		23-DEC-2004

DEF/HEN-24-12.03/0.00  
 35/64  
 691  
 851

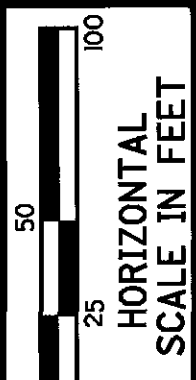


**CURVE DATA**

P.I. Sta. 987+69.48  
 $\Delta = 1-25-18" Lt.$   
 $Dc = 0-06-03"$   
 $R = 56,752.78'$   
 $Lc = 1,408.33'$   
 $T = 704.20'$   
 $E = 4.37'$

Defiance County  
 Adams Township  
 N.E. 1/4, Sec. 36  
 T.5N., R.5E.

Defiance County  
 Adams Township  
 N.E. 1/4, Sec. 36  
 T.5N., R.5E.



PID No. 19047

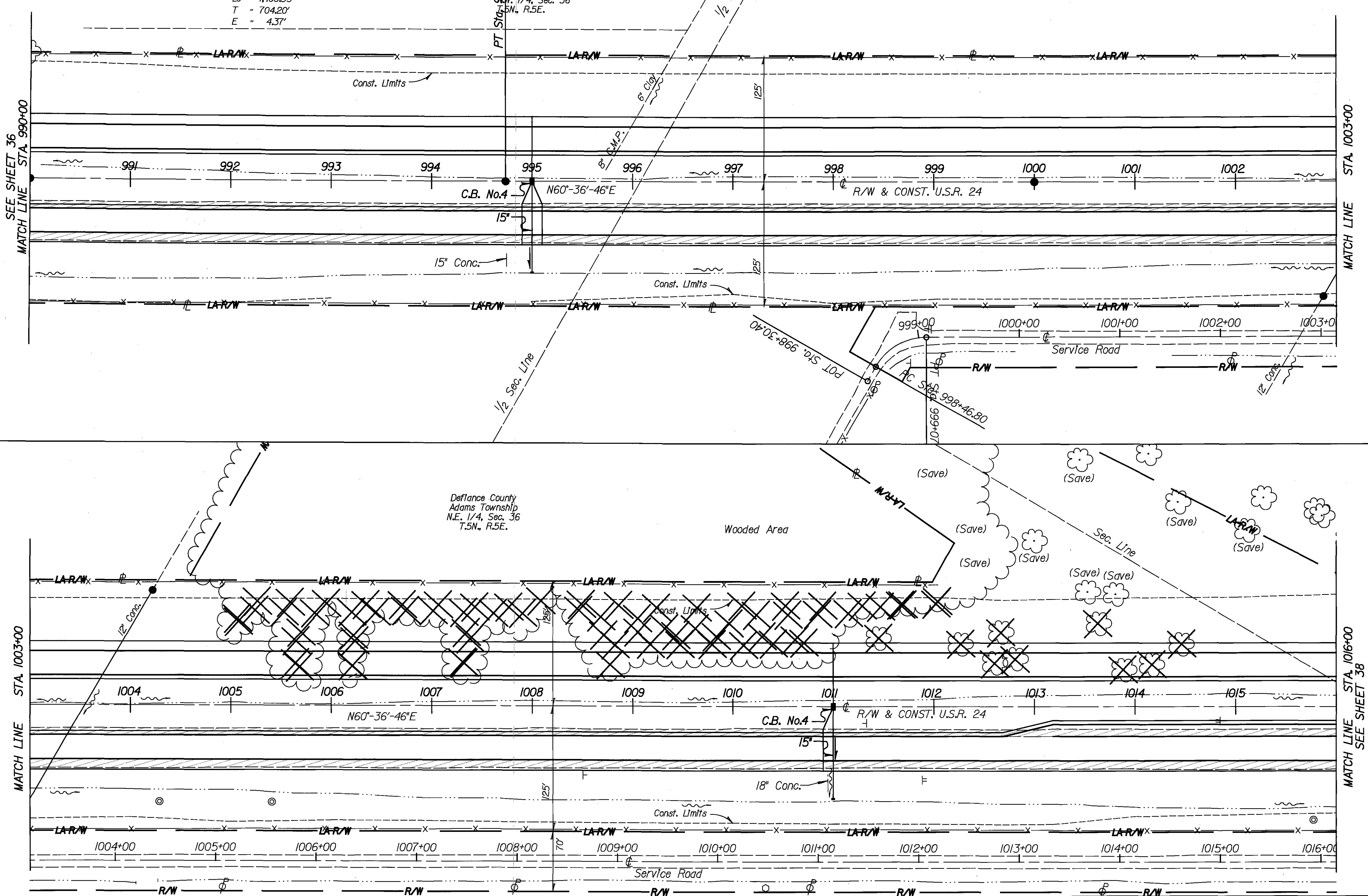
RIGHT OF WAY PLAN - U.S.R. 24  
 STA. 990+00 TO STA. 1016+00

DEF/HEN-24-12.03/0.00

37 / 64

693  
851

DATE : 05-JUN-2006  
 TIME : 08:26  
 DESIGN FILE : I:\p\d\19047\R-W\19047.rpt.dgn  
 USERNAME : dslebene



- ~ Proposed Concrete Monument
- ⊕ ~ Denotes 3/4"x30" Reinforcing Rod with aluminum cap stamped "O.D.O.T. Dist. 1, Lima, Ohio" to be set by O.D.O.T. Survey forces prior to construction.

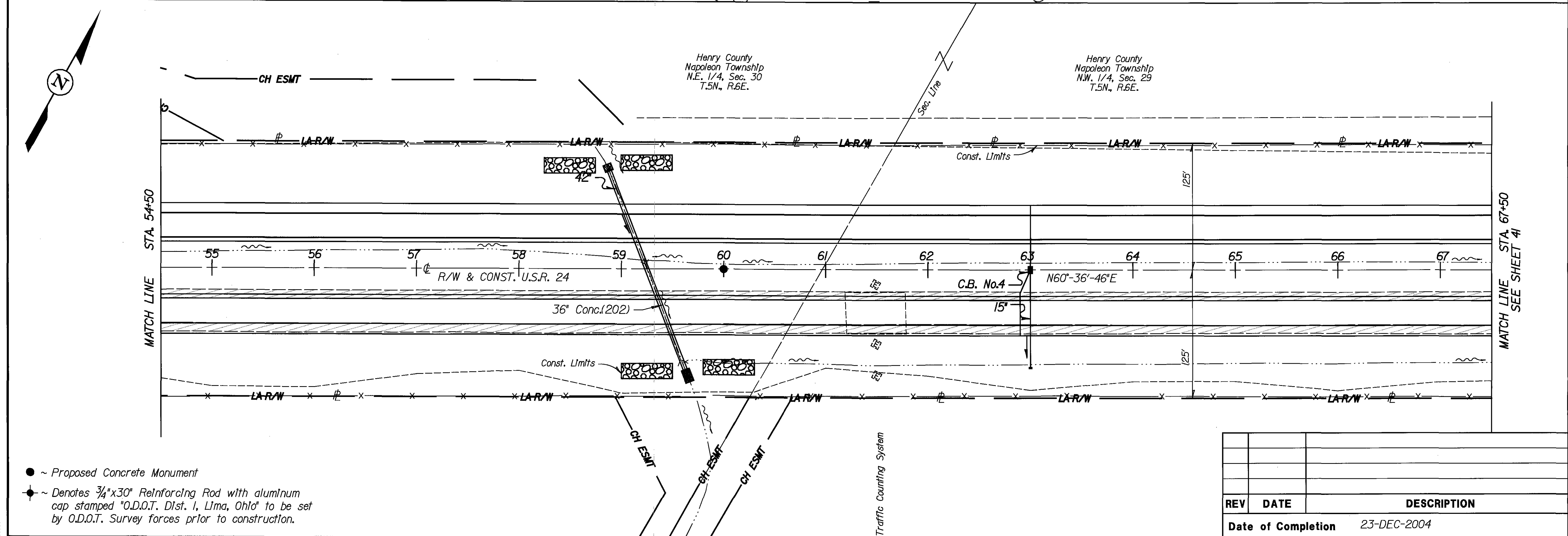
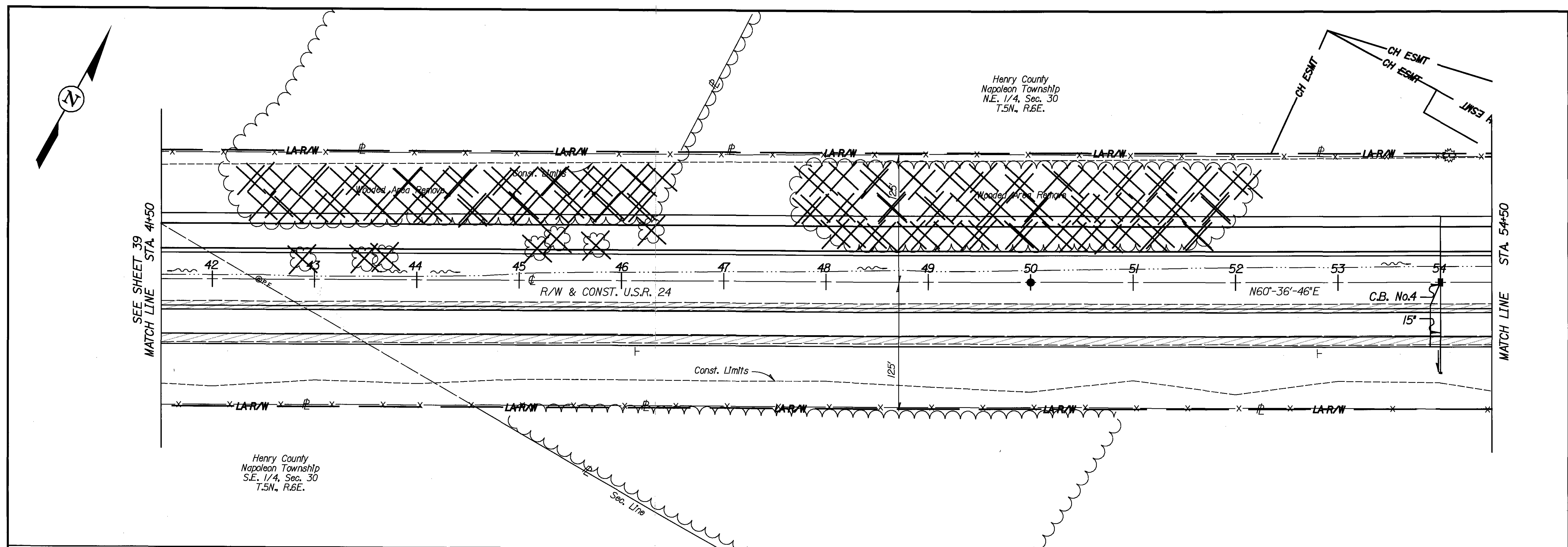
REV	DATE	DESCRIPTION
Date of Completion		23-DEC-2004







DESIGN FILE : I:\p\19047\19047.rvt\19047.rvt.dgn  
 USERNAME : dstebene  
 DATE : 05-JUN-2006  
 TIME : 08:26



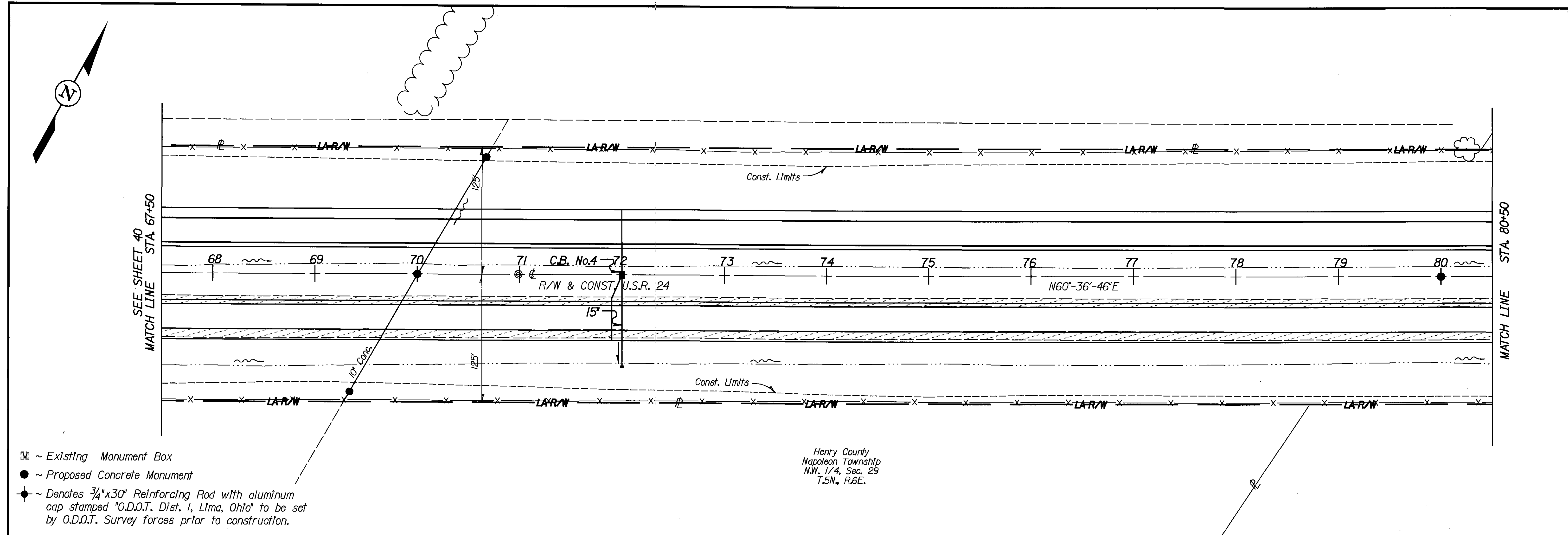
- ~ Proposed Concrete Monument
- ◆ ~ Denotes 3/4"x30" Reinforcing Rod with aluminum cap stamped "O.D.O.T. Dist. 1, Lima, Ohio" to be set by O.D.O.T. Survey forces prior to construction.

REV	DATE	DESCRIPTION
Date of Completion		23-DEC-2004

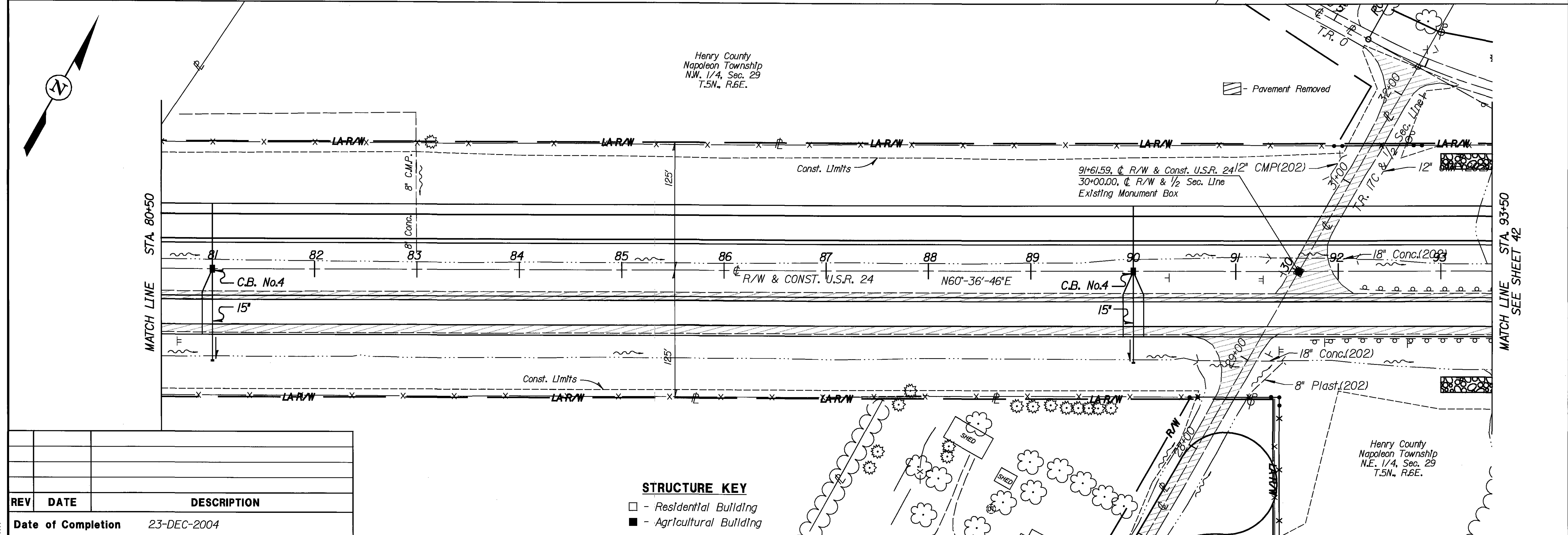
PID No. 19047  
 RIGHT OF WAY PLAN - U.S.R. 24  
 STA. 41+50 TO STA. 67+50  
 DEF/HEN-24-12.03/0.00  
 40/64  
 696  
 851



DESIGN FILE : I:\p\d\19047\19047\19047r21.dgn  
 USERNAME : gstele  
 DATE : 05-JUN-2006  
 TIME : 08:26



- ~ Existing Monument Box
- Proposed Concrete Monument
- ◆ Denotes 3/4"x30" Reinforcing Rod with aluminum cap stamped "O.D.O.T. Dist. 1, Lima, Ohio" to be set by O.D.O.T. Survey forces prior to construction.



REV	DATE	DESCRIPTION
Date of Completion		23-DEC-2004

**STRUCTURE KEY**  
 □ - Residential Building  
 ■ - Agricultural Building



PID No. 19047

RIGHT OF WAY PLAN - U.S.R. 24  
 STA. 67+50 TO STA. 93+50


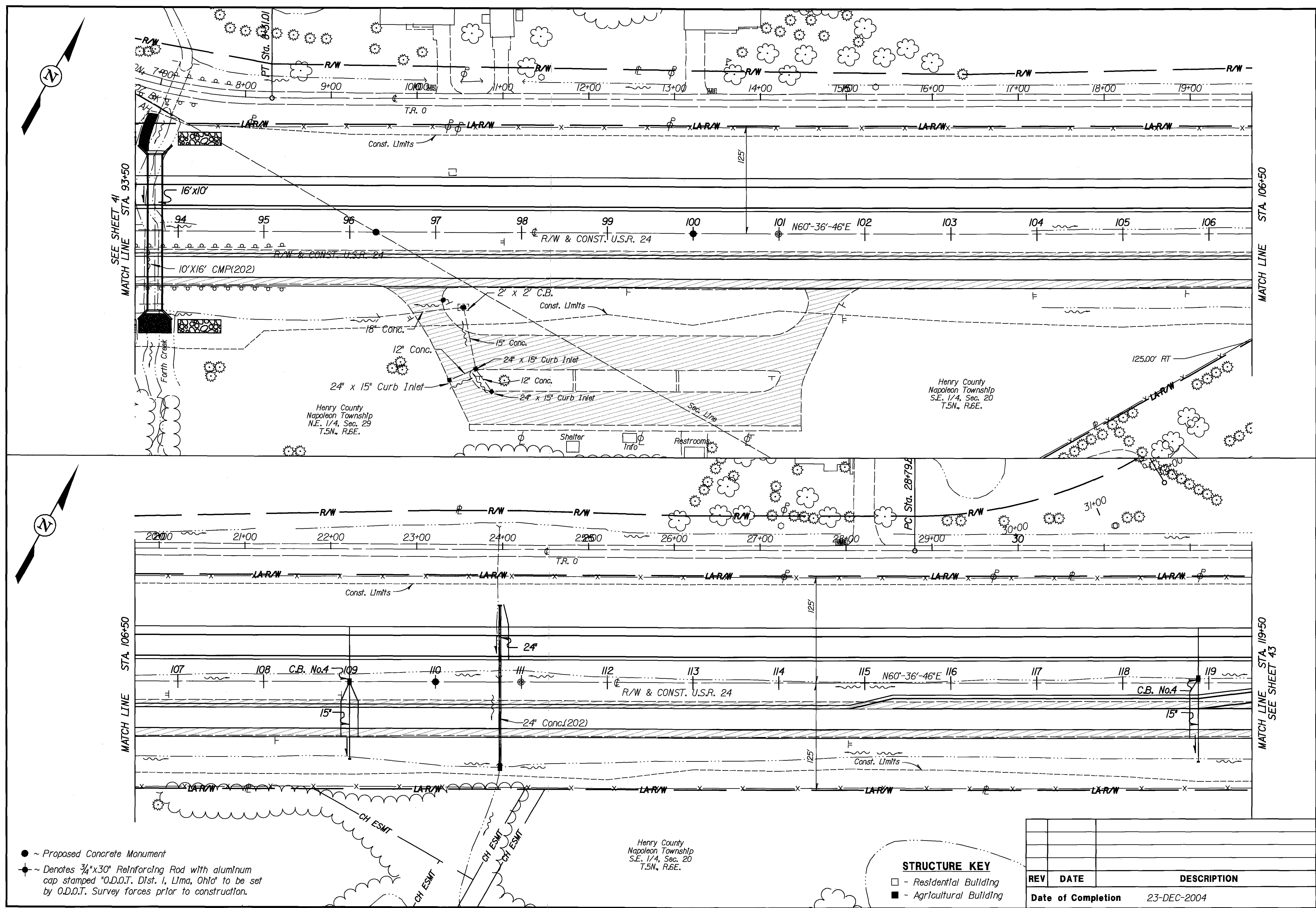
DEF/HEN-24-12.03/0.00

41/64

697  
851

DESIGN FILE : I:\p\d\19047\N\_R\_W\19047r22.dgn  
 USERNAME : dslebene

DATE : 05-JUN-2006  
 TIME : 08:26



PID No. 19047

RIGHT OF WAY PLAN - U.S.R. 24  
 STA. 93+50 TO STA. 119+50

DEF/HEN-24-12.03/0.00

42/64

698  
851

- ~ Proposed Concrete Monument
- ◆ ~ Denotes 3/4"x30" Reinforcing Rod with aluminum cap stamped "O.D.O.T. Dist. 1, Lima, Ohio" to be set by O.D.O.T. Survey forces prior to construction.

**STRUCTURE KEY**

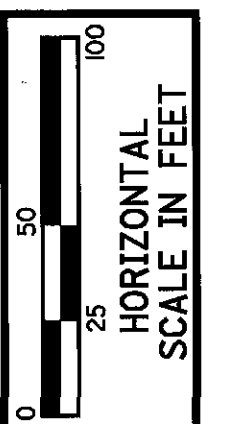
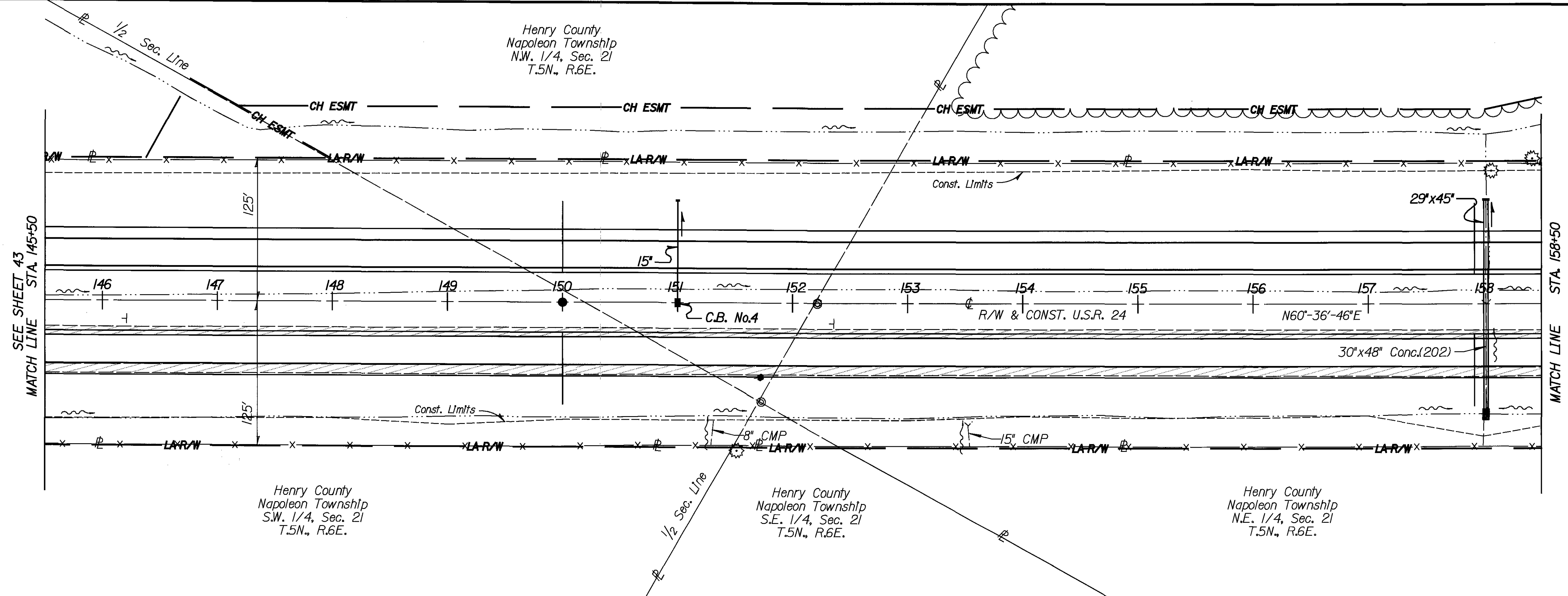
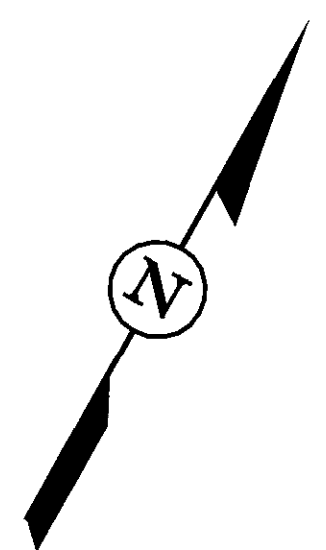
- - Residential Building
- - Agricultural Building

REV	DATE	DESCRIPTION
Date of Completion		23-DEC-2004

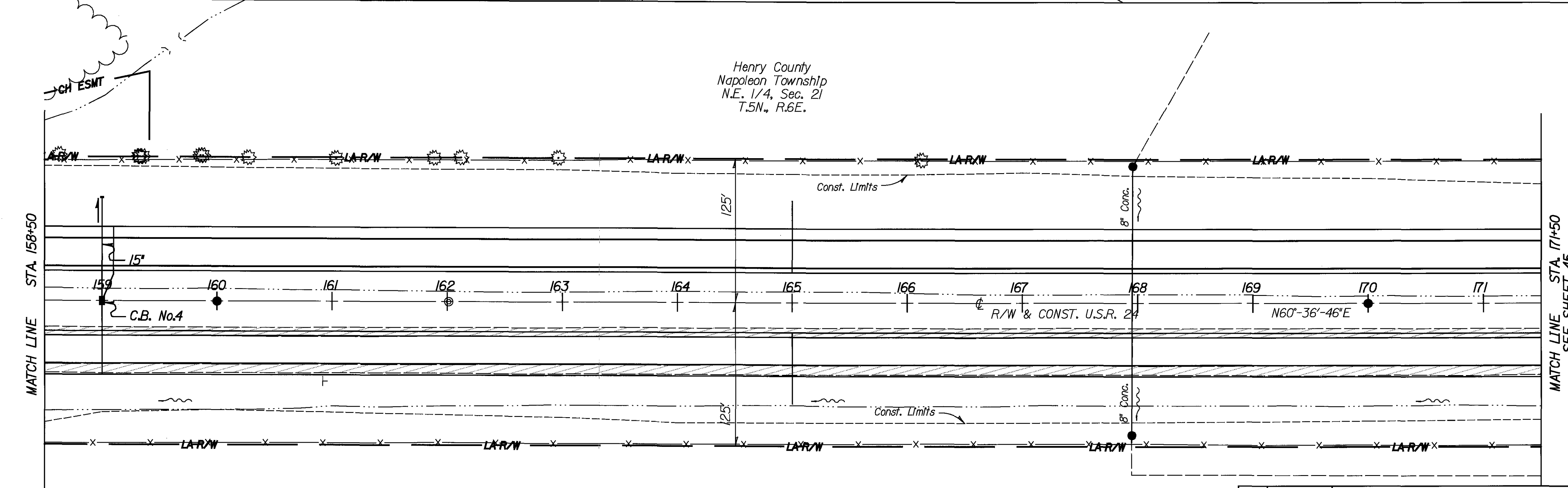
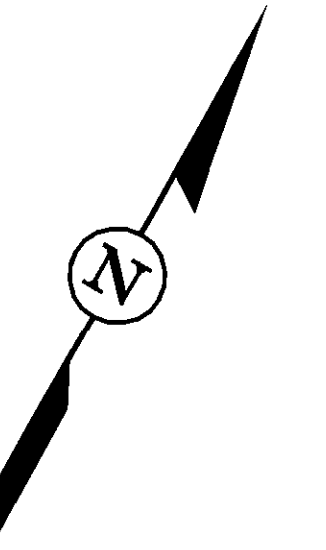




DESIGN FILE : I:\p\d\19047\19047R.W\19047R24.dgn  
 USERNAME : dslebene  
 DATE : 05-JUN-2006  
 TIME : 08:24



PID No.  
19047



RIGHT OF WAY PLAN - U.S.R. 24  
 STA. 145+50 TO STA. 171+50

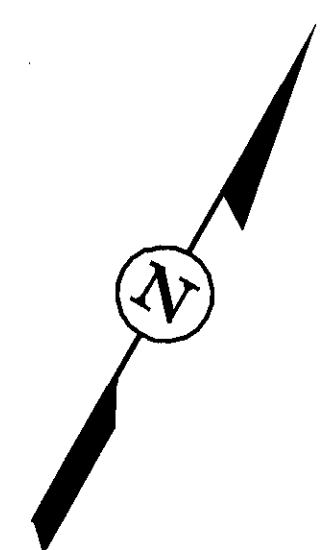
DEF/HEN-24-12.03/0.00

- ~ Proposed Concrete Monument
- ⊕ ~ Denotes 3/4"x30" Reinforcing Rod with aluminum cap stamped "O.D.O.T. Dist. 1, Lima, Ohio" to be set by O.D.O.T. Survey forces prior to construction.

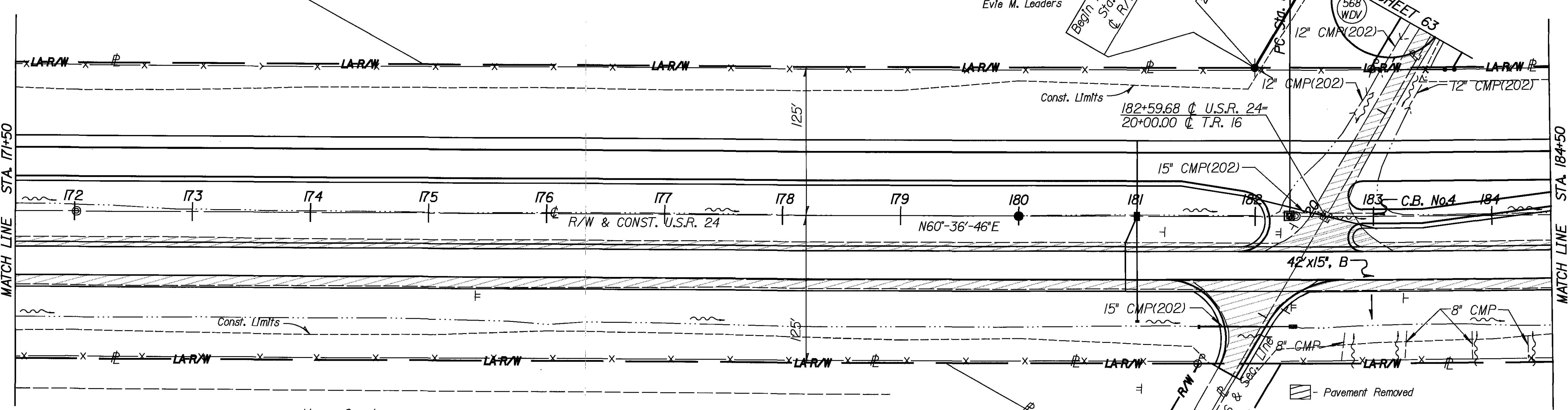
REV	DATE	DESCRIPTION
Date of Completion		23-DEC-2004

44/64  
 700  
 851

DESIGN FILE : I:\p\d\19047\19047R.W\19047R25.dgn  
 USERNAME : dslebene  
 DATE : 05-JUN-2006  
 TIME : 08:24



SEE SHEET 44  
 MATCH LINE STA. 171+50



MATCH LINE STA. 184+50

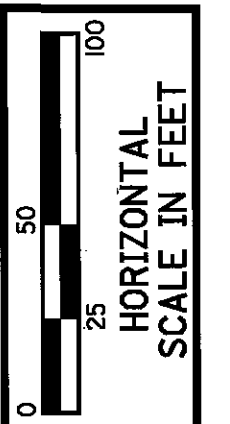
Henry County  
 Napoleon Township  
 N.E. 1/4, Sec. 21  
 T.5N., R.6E.

568  
 Kevin J. Leaders &  
 Evle M. Leaders

Begin R/W Acquisition  
 Sta. 20+77.67  
 R/W T.R. 16

18+99.47, 125.00 Lt.  
 20+77.67, 113.00 Lt.

SEE SHEET 63  
 568  
 WDV

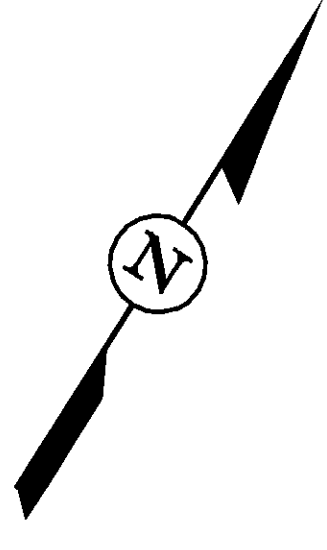


PID No.  
 19047

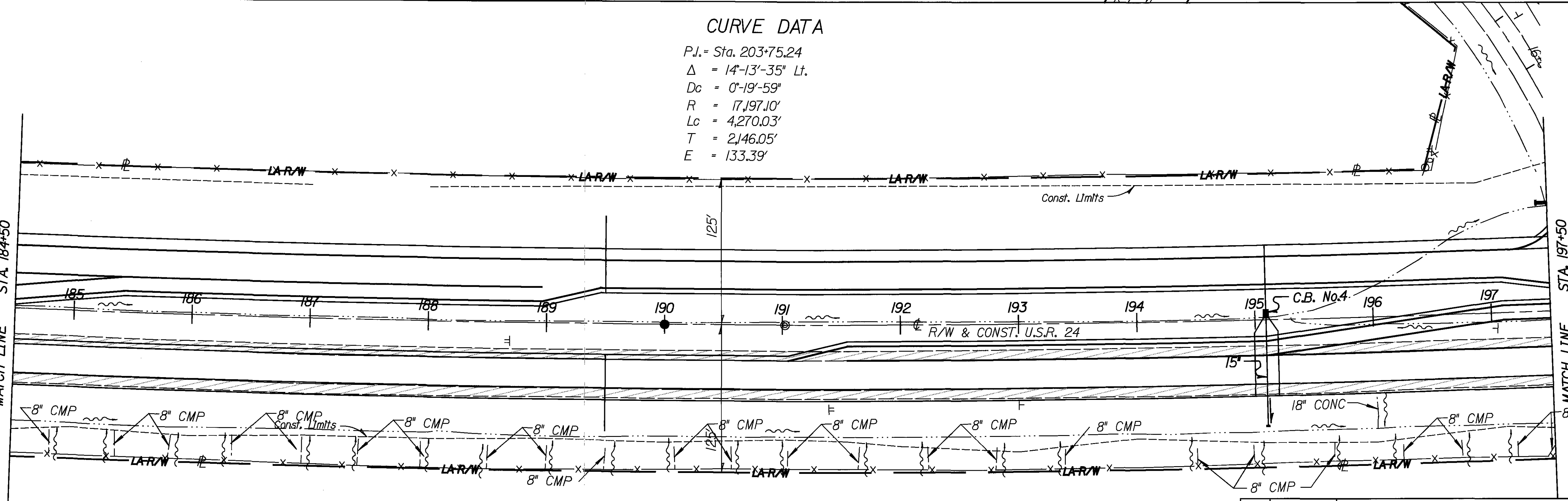
RIGHT OF WAY PLAN - U.S.R. 24  
 STA. 171+50 TO STA. 197+50

CURVE DATA

P.I. = Sta. 203+75.24  
 $\Delta = 14^\circ-13'-35''$  Lt.  
 $D_c = 0^\circ-19'-59''$   
 $R = 17,197.10'$   
 $L_c = 4,270.03'$   
 $T = 2,146.05'$   
 $E = 133.39'$



MATCH LINE STA. 184+50



MATCH LINE STA. 197+50  
 SEE SHEET 46

Henry County  
 Napoleon Township  
 N.W. 1/4, Sec. 22  
 T.5N., R.6E.

- ◻ ~ Existing Monument Box
- ~ Proposed Concrete Monument
- ⦿ ~ Denotes 3/4"x30" Reinforcing Rod with aluminum cap stamped "O.D.O.T. Dist. 1, Lima, Ohio" to be set by O.D.O.T. Survey forces prior to construction.

Road Sign

REV	DATE	DESCRIPTION
Date of Completion		23-DEC-2004

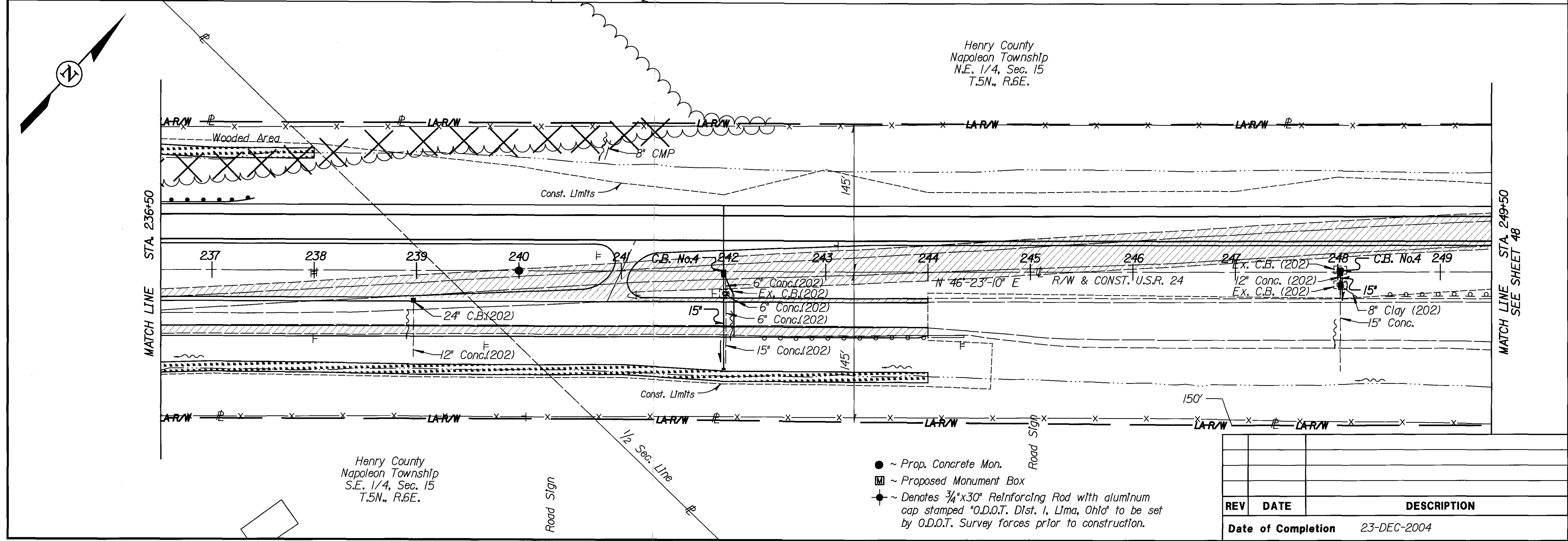
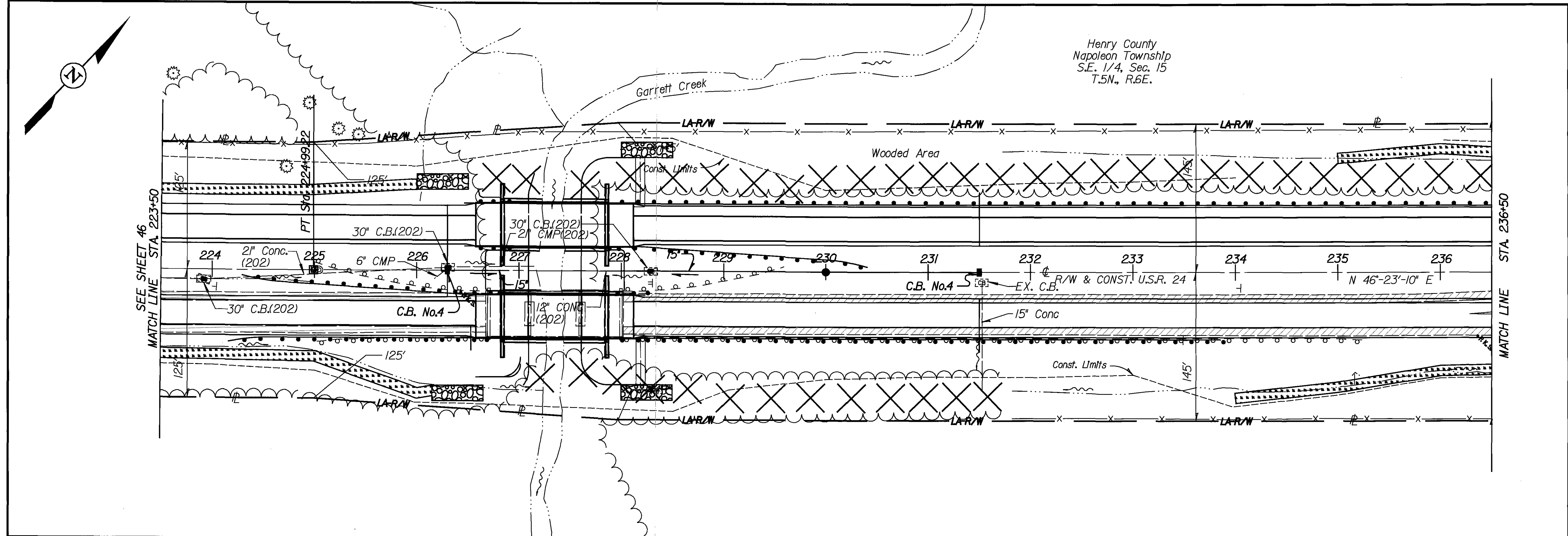
DEF/HEN-24-12.03/0.00  
 45/64  
 701  
 851





DESIGN FILE : I:\p\d\19047\19047.rvt  
 USERNAME : dslebene

DATE : 05-JUN-2006  
 TIME : 08:24



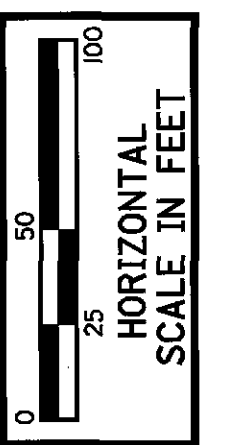
Henry County  
 Napoleon Township  
 S.E. 1/4, Sec. 15  
 T.5N., R.6E.

Henry County  
 Napoleon Township  
 N.E. 1/4, Sec. 15  
 T.5N., R.6E.

Henry County  
 Napoleon Township  
 S.E. 1/4, Sec. 15  
 T.5N., R.6E.

- ~ Prop. Concrete Mon.
- ~ Proposed Monument Box
- ⊕ ~ Denotes 3/4"x30" Reinforcing Rod with aluminum cap stamped "O.D.O.T. Dist. 1, Lima, Ohio" to be set by O.D.O.T. Survey forces prior to construction.

REV	DATE	DESCRIPTION
Date of Completion		23-DEC-2004



PID No.  
**19047**

**RIGHT OF WAY PLAN - U.S.R. 24**  
**STA. 223+50 TO STA. 249+50**

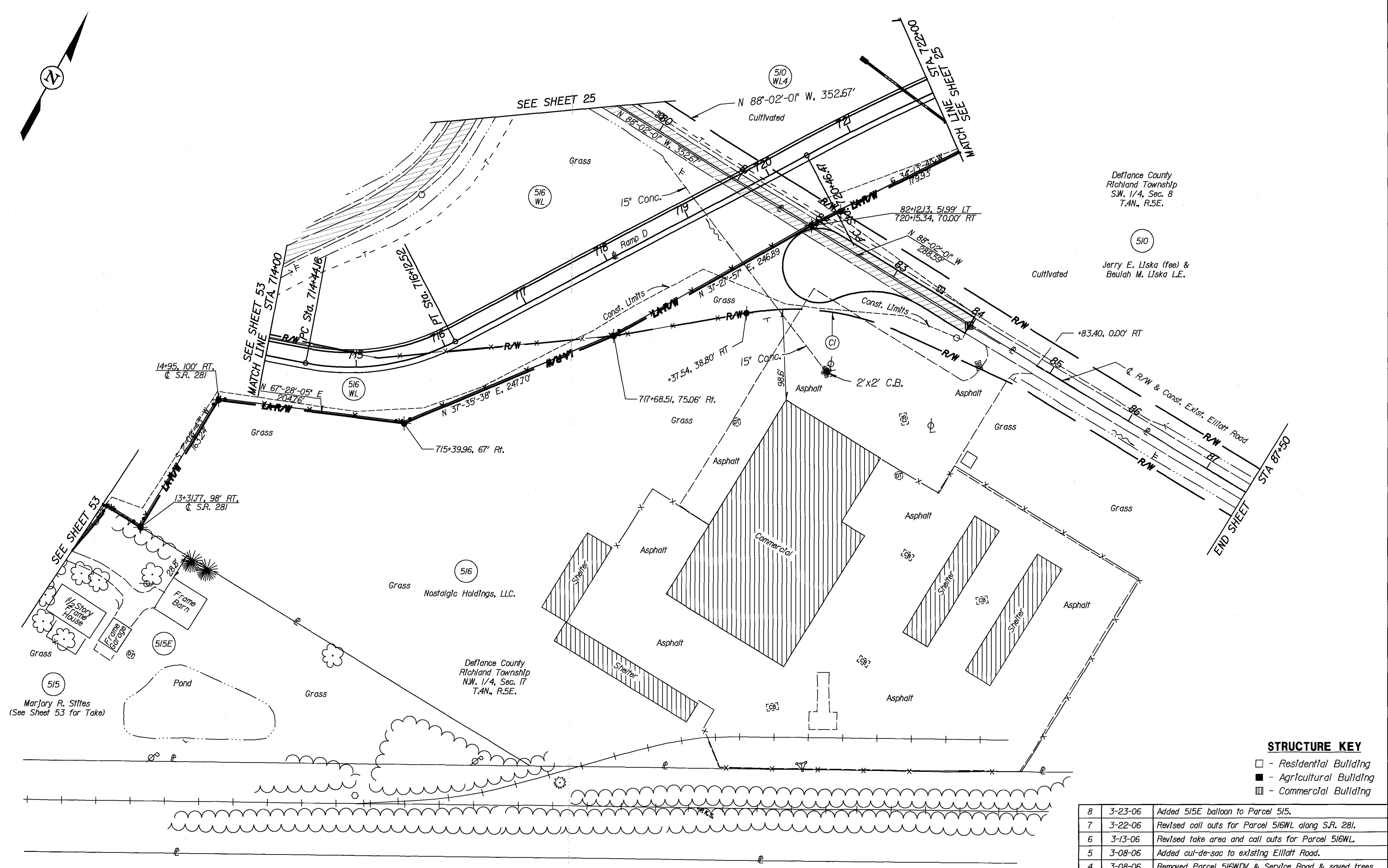
**DEF/HEN-24-12.03/0.00**

47 / 64

703  
 851



DESIGN FILE : I:\p\d\19047\R\_W\SITESRPL.dgn  
 USERNAME : dslebene  
 DATE : 05-JUN-2006  
 TIME : 08:24



Defiance County  
 Richland Township  
 S.W. 1/4, Sec. 8  
 T.4N., R.5E.

Jerry E. Liska (fee) &  
 Beulah M. Liska L.E.

Defiance County  
 Richland Township  
 N.W. 1/4, Sec. 17  
 T.4N., R.5E.

Marjory R. Stites  
 (See Sheet 53 for Take)

**STRUCTURE KEY**  
 □ - Residential Building  
 ■ - Agricultural Building  
 ▨ - Commercial Building

▣ ~ Proposed Monument Box  
 + ~ Denotes 3/4"x30" Reinforcing Rod with aluminum cap stamped "O.D.O.T. Dist. 1, Lima, Ohio" to be set by O.D.O.T. Survey forces prior to construction.

R/W Curve Data						
Curve	Delta	Radius	Tangent	Length	Chord	Bearing
Cl	34°-50'-39" Rt.	291.01'	91.32'	176.98'	174.26'	S 67°-54'-52" W

▨ - Pavement Removed


8	3-23-06	Added 515E balloon to Parcel 515.
7	3-22-06	Revised call outs for Parcel 516WL along S.R. 281.
6	3-13-06	Revised take area and call outs for Parcel 516WL.
5	3-08-06	Added cul-de-sac to existing Elliott Road.
4	3-08-06	Removed Parcel 516WDV & Service Road & saved trees.
3	12-16-05	Revised name for Parcel 515.
2	3-11-05	Revised name for Parcel 516 per Title search.
1	1-20-05	Revised name for Parcel 515 per Title search.
<b>REV</b>	<b>DATE</b>	<b>DESCRIPTION</b>
<b>Date of Completion</b>		23-DEC-2004

PID No. 19047  
 DEF/HEN-24-12.03/0.00  
 49/64  
 705  
 851

HORIZONTAL SCALE IN FEET  
 0 25 50 100







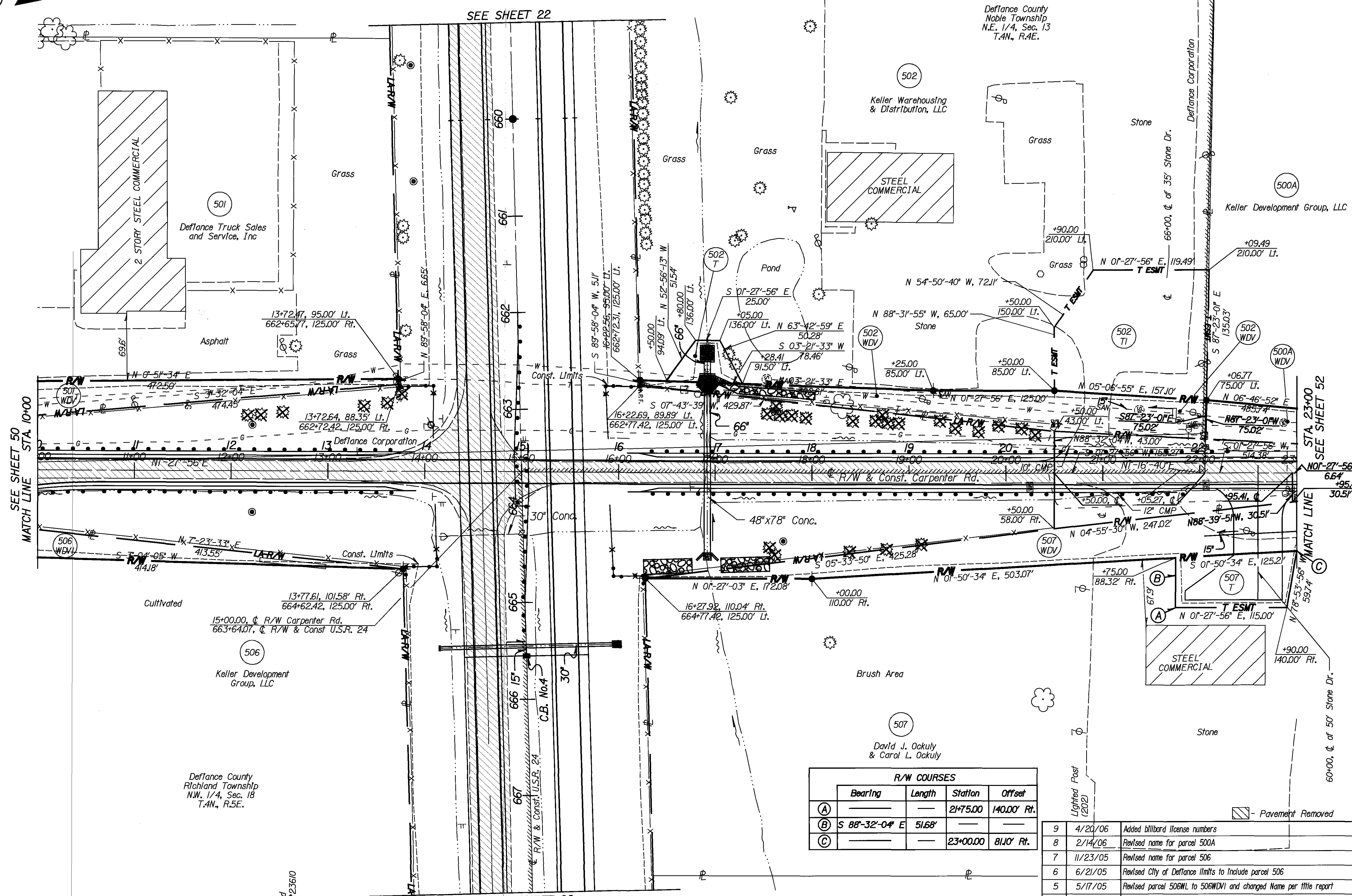
PID No. 19047

RIGHT OF WAY PLAN ~ CARPENTER ROAD  
STA. 10+00 TO STA. 23+00

DEF/HEN-24-12.03/0.00

51/64

707  
851



SEE SHEET 22

SEE SHEET 22

SEE SHEET 50  
MATCH LINE STA. 10+00

STA. 23+00  
SEE SHEET 52  
MATCH LINE

R/W COURSES			
	Bearing	Length	Station
(A)			2+75.00
(B)	S 88°-32'-04" E	51.68'	
(C)			23+00.00

**STRUCTURE KEY**

- - Residential Building
- - Agricultural Building
- ▨ - Commercial Building

REV	DATE	DESCRIPTION
9	4/20/06	Added billboard license numbers
8	2/14/06	Revised name for parcel 500A
7	11/23/05	Revised name for parcel 506
6	6/21/05	Revised City of Defiance limits to include parcel 506
5	5/17/05	Revised parcel 506WL to 506WDV and changed Name per title report
4	3/24/05	Revised a distance and offsets for parcels 507WDV & 507T
3	3/10/05	Revised 502T and 507T parcels and removed Begin LA/R/W Acquisition flag
2	3/10/05	Converted and added WL parcels to WDV parcel for 501, 502 & 507

Date of Completion 23-DEC-2004

DESIGN FILE : I:\p\d\19047\19047\W\carpdr2.dgn  
USER NAME : dsibene  
DATE : 05-JUN-2006  
TIME : 08:23

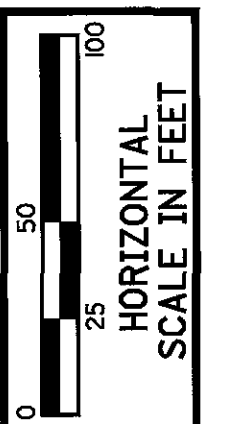
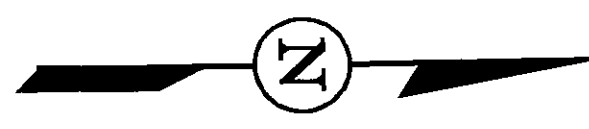
~ Denotes 3/4"x30" Reinforcing Rod with aluminum cap stamped "O.D.O.T. Dist. 1, Lima, Ohio" to be set by O.D.O.T. Survey forces prior to construction.

Multi Post Billboard (LAMAR) #10336 #23610

Defiance County  
Richland Township  
N.W. 1/4, Sec. 18  
T.4N., R.5E.

Defiance County  
Noble Township  
N.E. 1/4, Sec. 13  
T.4N., R.4E.

DESIGN FILE : I:\p\d\19047\R\_W\CarPrp3.dgn  
 USERNAME : dslebene  
 DATE : 05-JUN-2006  
 TIME : 08:23



**PROPERTY OWNERS:**

- (585) Ohio Gas Company, an Ohio Corporation
- (586) ANR Pipeline Company, an Delaware Corporation
- (510A) Stykemaln Enterprises, LLC, an Ohio Limited Liability Company

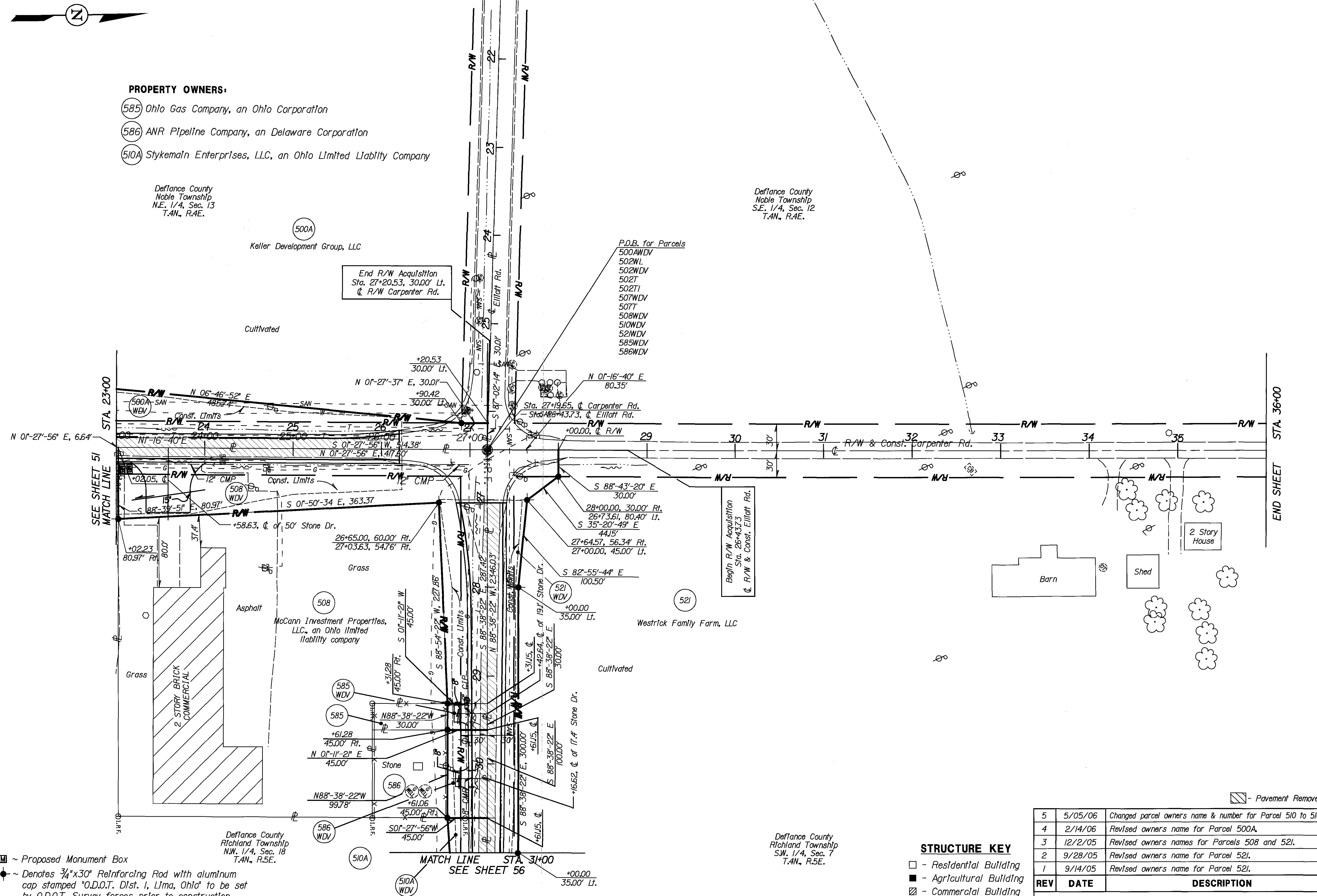
Defiance County  
 Noble Township  
 N.E. 1/4, Sec. 13  
 T.4N., R.4E.

Defiance County  
 Noble Township  
 S.E. 1/4, Sec. 12  
 T.4N., R.4E.

(500A)  
 Keller Development Group, LLC

End R/W Acquisition  
 Sta. 27+20.53, 30.00' Lt.  
 C. R/W Carpenter Rd.

- P.O.B. for Parcels
- 500AWDV
  - 502WL
  - 502WDV
  - 502T1
  - 507WDV
  - 507T
  - 508WDV
  - 510WDV
  - 52WDV
  - 585WDV
  - 586WDV



SEE SHEET 51  
 MATCH LINE

MATCH LINE STA. 31+00  
 SEE SHEET 56

END SHEET STA. 36+00

- ▣ ~ Proposed Monument Box
- ◆ ~ Denotes 3/4"x30" Reinforcing Rod with aluminum cap stamped "O.D.O.T. Dist. 1, Lima, Ohio" to be set by O.D.O.T. Survey forces prior to construction.

- STRUCTURE KEY**
- - Residential Building
  - - Agricultural Building
  - ▨ - Commercial Building

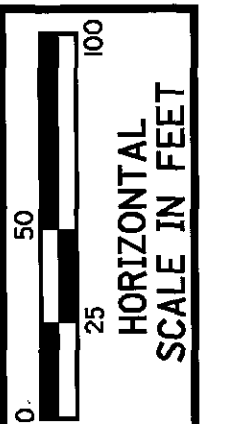
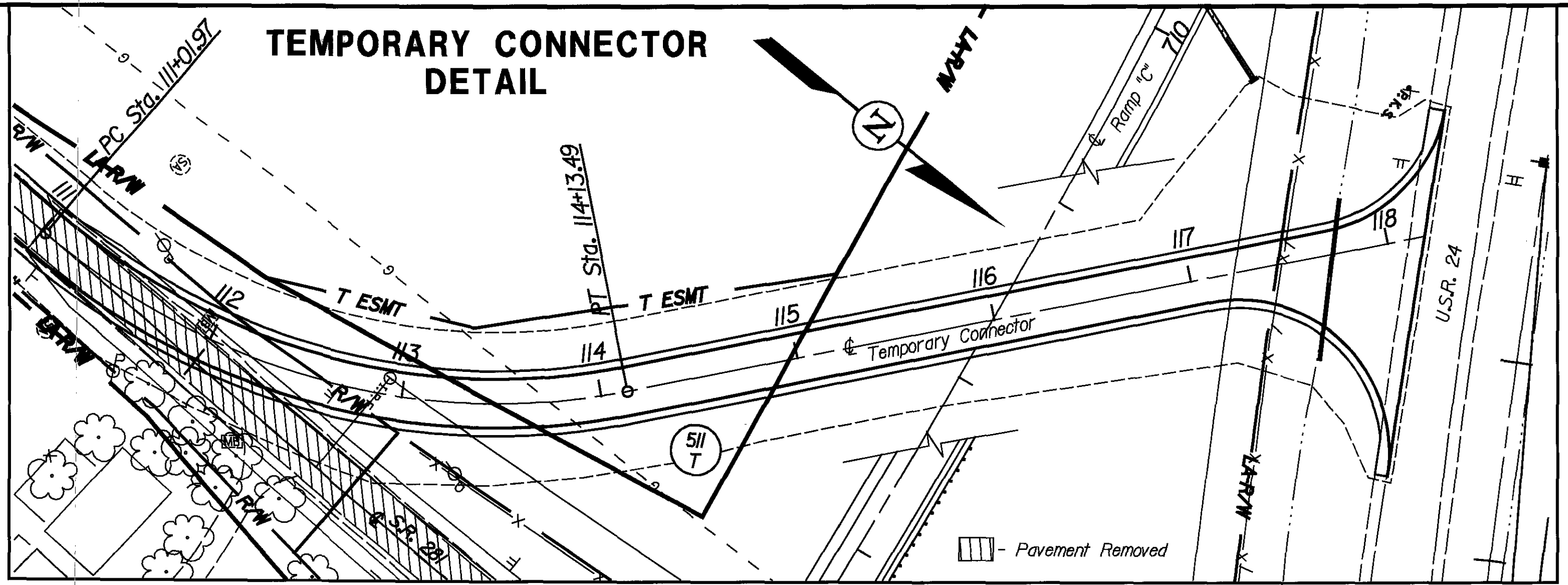
REV	DATE	DESCRIPTION
5	5/05/06	Changed parcel owners name & number for Parcel 510 to 510A.
4	2/14/06	Revised owners name for Parcel 500A.
3	12/2/05	Revised owners names for Parcels 508 and 521.
2	9/28/05	Revised owners name for Parcel 521.
1	9/14/05	Revised owners name for Parcel 521.

Date of Completion 23-DEC-2004

RIGHT OF WAY PLAN ~ CARPENTER & ELLIOTT ROADS  
 STA. 23+00 TO STA. 36+00

DEF/HEN-24-12.03/0.00  
 52/64  
 708  
 851





PID No. 19047

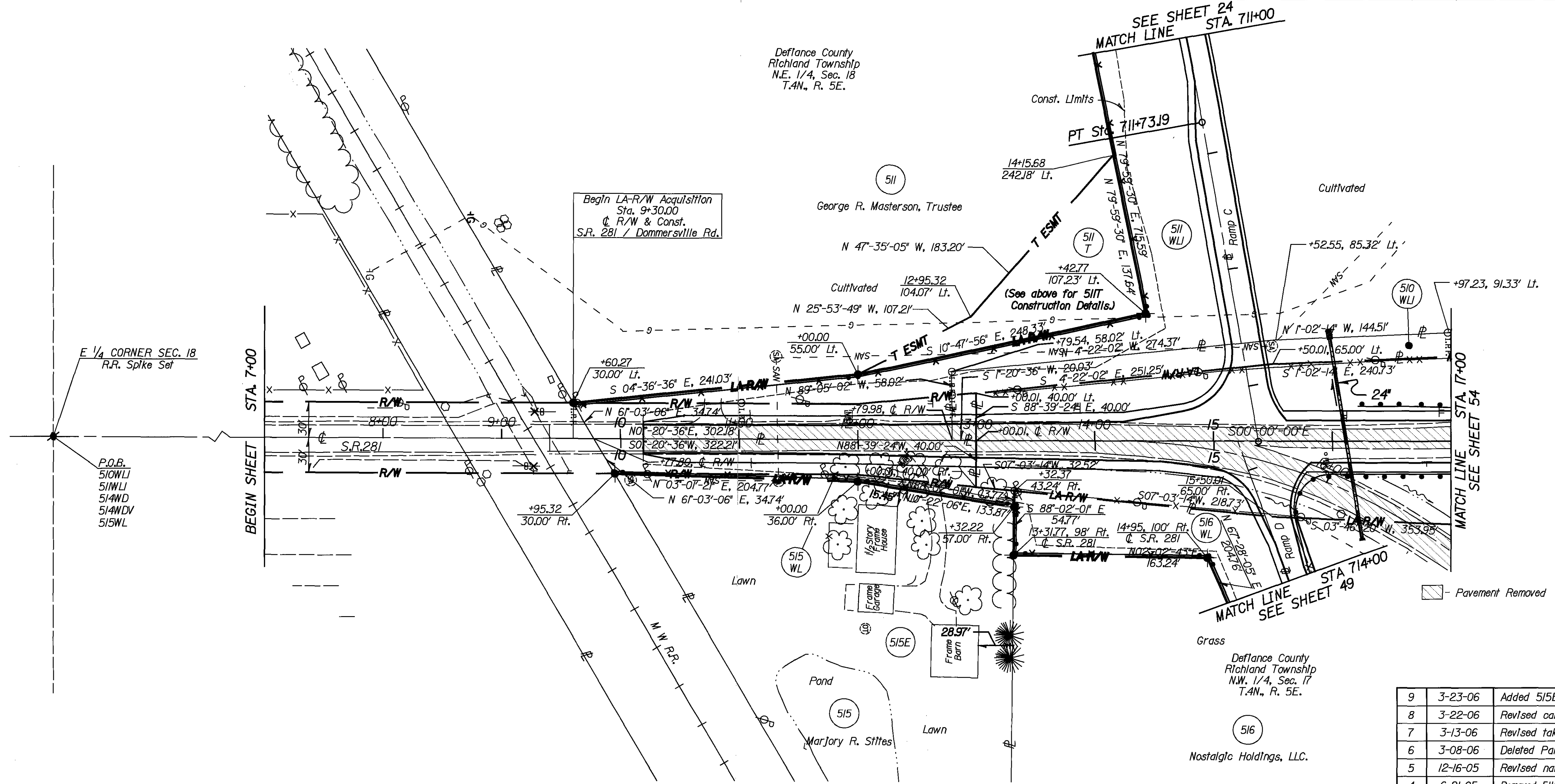
RIGHT OF WAY PLAN ~ S.R. 281/DOMERSVILLE ROAD  
STA. 7+00 TO STA. 17+00

DEF/HEN-24-12.03/0.00

53/64

709  
851

DESIGN FILE : I:\p\d\19047\AR\_W\DOMERRP1.dgn  
USERNAME : dsibene  
DATE : 05-JUN-2006  
TIME : 08:23



Begin LA-R/W Acquisition  
Sta. 9+30.00  
C.R/W & Const.  
S.R. 281 / Domersville Rd.

Defiance County  
Richland Township  
N.E. 1/4, Sec. 18  
T.4N., R. 5E.

(See above for 511T  
Construction Details.)

Defiance County  
Richland Township  
N.W. 1/4, Sec. 17  
T.4N., R. 5E.

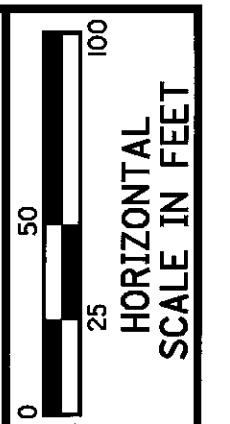
E 1/4 CORNER SEC. 18  
R.R. Spike Set  
  
P.O.B.  
510WLI  
511WLI  
514NDV  
515WL

~ Denotes 3/4"x30" Reinforcing Rod with aluminum cap stamped "O.D.O.T. Dist. 1, Lima, Ohio" to be set by O.D.O.T. Survey forces prior to construction.

**STRUCTURE KEY**  
□ - Residential Building  
■ - Agricultural Building

REV	DATE	DESCRIPTION
9	3-23-06	Added 515E balloon to Parcel 515.
8	3-22-06	Revised call outs for Parcel 516WL along S.R. 281.
7	3-13-06	Revised take for Parcel 516WL.
6	3-08-06	Deleted Parcels 516WDV & 515T & saved trees.
5	12-16-05	Revised name for Parcel 515.
4	6-21-05	Removed 511LL balloon.
3	6-21-05	Revised Match Line for Ramp 'C' and added 511T w/ detail.
2	3-11-05	Revised name for Parcel 516 per Title search.
1	1-20-05	Revised name for Parcel 515 per Title search.

Date of Completion 23-DEC-2004



Defiance County  
Richland Township  
N.E. 1/4, Sec. 18  
T.4N., R.5E.

Defiance County  
Richland Township  
S.E. 1/4, Sec. 7  
T.4N., R.5E.

510  
Jerry E. Liska (fee) &  
Beulah M. Liska L.E.  
J 080018000700  
1120 Acres

510  
Jerry E. Liska (fee) &  
Beulah M. Liska L.E.  
J 080007000700  
58.885 Acres

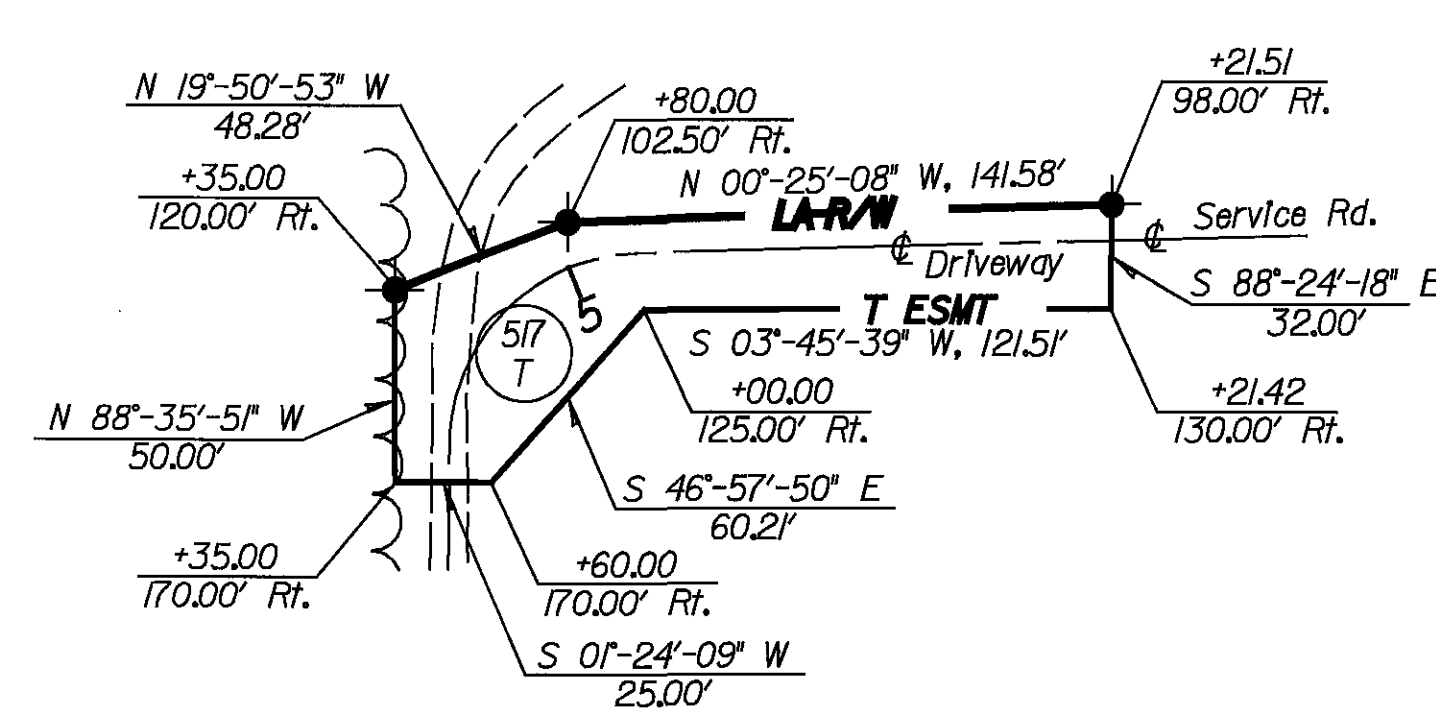
Defiance County  
Richland Township  
N.W. 1/4, Sec. 17  
T.4N., R.5E.

Defiance County  
Richland Township  
S.W. 1/4, Sec. 8  
T.4N., R.5E.

Begin R/W Acquisition  
Sta. 26+35.00, 120' Rt.  
R/W S.R. 281/Dommerville Rd.

517  
Jerry E. Liska &  
Charlene J. Liska

510  
Jerry E. Liska (fee) &  
Beulah M. Liska L.E.  
J 080007000700  
58.885 Acres



- ~ Proposed Concrete Monument
- ~ Proposed Monument Box
- ◆ ~ Denotes 3/4"x30" Reinforcing Rod with aluminum cap stamped "O.D.O.T. Dist. 1, Lima, Ohio" to be set by O.D.O.T. Survey forces prior to construction.

Sign (St. Mike's Golf)  
Sign (Rural Country Thruway High School)

▨ - Pavement Removed


REV	DATE	DESCRIPTION
3	4/8/05	Removed Pins from Temporary Parcel 517T.
2	3/11/05	Revised parcel 517WDV to a 517T parcel.
1	3/11/05	Revised parcel 510WDV1 to incorporate a turn around.

Date of Completion 23-DEC-2004

RIGHT OF WAY PLAN ~ S.R. 281 & DOMMERSVILLE ROAD  
STA. 17+00 TO STA. 30+00

DEF/HEN-24-12.03/0.00  
54/64  
710  
851

DESIGN FILE : I:\p\d\19047\R-W\DOMERRP2.dgn  
USER NAME : dslebens  
DATE : 05-JUN-2006  
TIME : 08:23



PID No. 19047

RIGHT OF WAY PLAN ~ ELLIOTT & DOMERSVILLE ROAD  
STA. 30+00 TO STA. 43+00

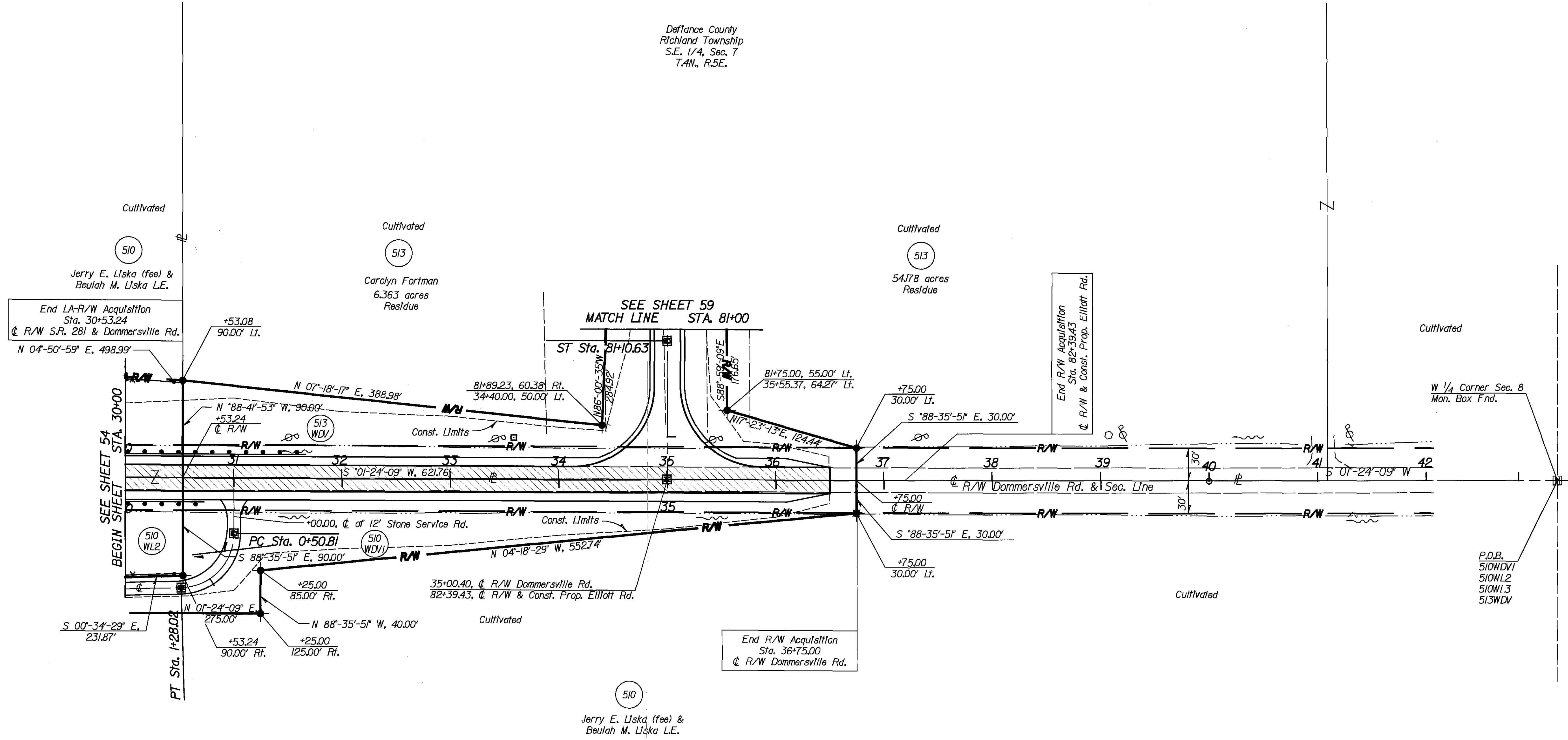
DEF/HEN-24-12.03/0.00

55 / 64

711  
851

Defiance County  
Richland Township  
S.E. 1/4, Sec. 7  
T.4N., R.5E.

Defiance County  
Richland Township  
S.W. 1/4, Sec. 8  
T.4N., R.5E.



DESIGN FILE : I:\p\d\19047\19047\_R\_W\DOMERRP3.dgn  
USERNAME : dslebene  
DATE : 05-JUN-2006  
TIME : 08:22

- ▣ ~ Proposed Monument Box
- ⦿ ~ Denotes 3/4"x30" Reinforcing Rod with aluminum cap stamped "O.D.O.T. Dist. 1, Lima, Ohio" to be set by O.D.O.T. Survey forces prior to construction.

▨ - Pavement Removed

REV	DATE	DESCRIPTION
2	3/11/05	Added Residue for parcel 513.
1	3/11/05	Revised a Bearing and Distance for parcel 510WD1.

Date of Completion 23-DEC-2004





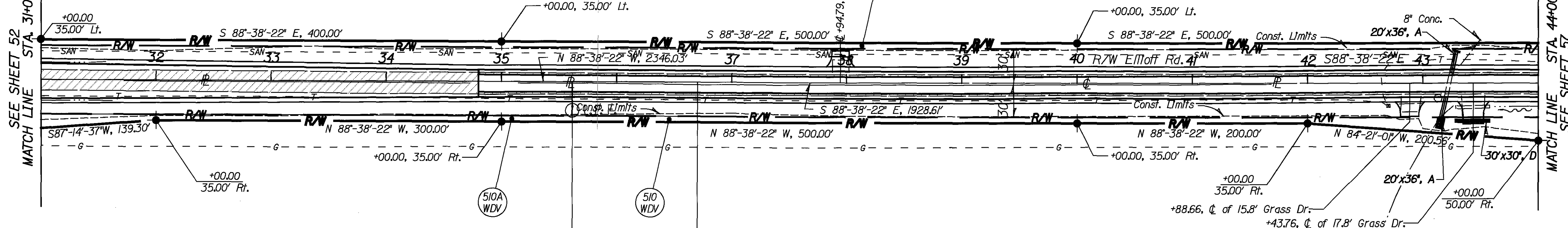
Defiance County  
Richland Township  
S.W. 1/4, Sec. 7  
T.4N., R.5E.

521  
Westrick Family Farm, LLC

Cultivated

521  
WDV  
+9479.15' Field Drive

SEE SHEET 52  
MATCH LINE STA. 31+00



MATCH LINE STA. 44+00  
SEE SHEET 57

Cultivated

510A  
Stykemaln Enterprises, LLC,  
an Ohio Limited Liability Company

510  
Jerry E. Liska (fee)  
& Beulah M. Liska L.E.  
J080018001100


510  
J080018000900

Defiance County  
Richland Township  
N.W. 1/4, Sec. 18  
T.4N., R.5E.

▨ - Pavement Removed

• ~ Denotes 3/4"x30" Reinforcing Rod with aluminum cap stamped "O.D.O.T. Dist. 1, Lima, Ohio" to be set by O.D.O.T. Survey forces prior to construction.

4	5/05/06	Revised parcel 510 and added parcel 510A.
3	12/2/05	Revised owners name for Parcel 521.
2	9/28/05	Revised owners name for Parcel 521.
1	9/14/05	Revised owners name for Parcel 521.
REV	DATE	DESCRIPTION
Date of Completion		23-DEC-2004



PID No.  
19047

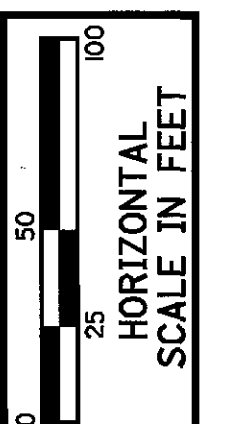
RIGHT OF WAY PLAN ~ ELLIOTT ROAD  
STA. 31+00 TO STA. 44+00

DEF/HEN-24-12.03/0.00

56/64

712  
851

DESIGN FILE : I:\p\d\19047\19047\_R\_WELL\_WRP1.dgn  
USERNAME : dslebene  
DATE : 05-JUN-2006  
TIME : 08:22



PID No. 19047

RIGHT OF WAY PLAN ~ ELLIOTT ROAD  
STA. 44+00 TO STA. 57+00

DEF/HEN-24-12.03/0.00

57/64

713  
851

Defiance County  
Richland Township  
S.W. 1/4, Sec. 7  
T.4N., R.5E.

Defiance County  
Richland Township  
S.E. 1/4, Sec. 7  
T.4N., R.5E.

Defiance County  
Richland Township  
N.W. 1/4, Sec. 18  
T.4N., R.5E.

Defiance County  
Richland Township  
N.E. 1/4, Sec. 18  
T.4N., R.5E.

Westrick Family Farm, LLC

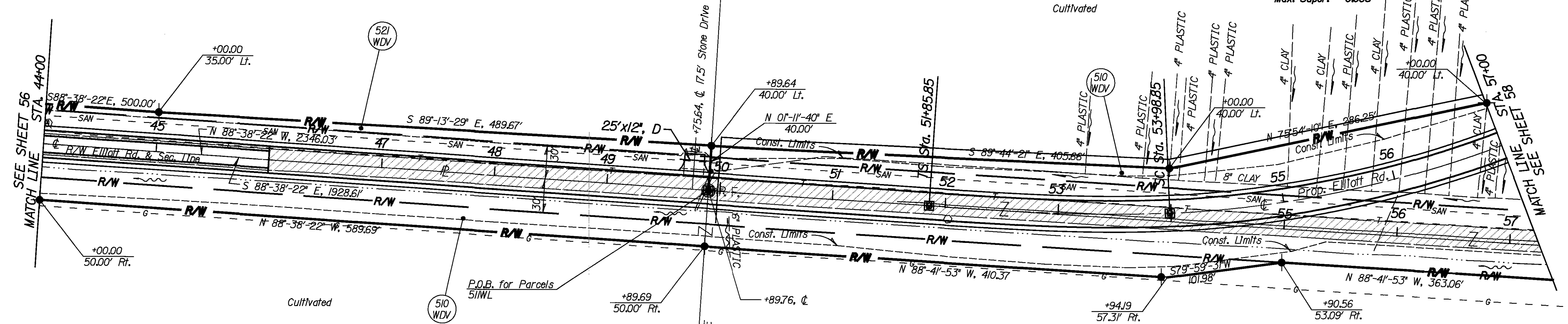
Jerry E. Ulska (fee)  
Beulah M. Ulska L.E.  
J080007000700

Jerry E. Ulska (fee)  
Beulah M. Ulska L.E.  
J080018000900

Jerry E. Ulska (fee)  
Beulah M. Ulska L.E.  
J080018000800

(C18)

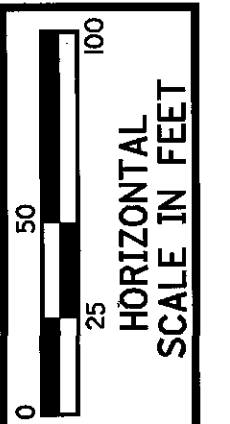

T.S. Sta - 51+85.85  
 S.C. Sta - 53+98.85  
 C.S. Sta - 60+52.23  
 S.T. Sta - 62+65.23  
 P.I. Sta - 57+58.84  
 $\Delta$  - 5° 58' 42" (LT)  
 Dc - 5' 59' 58"  
 R - 955.00'  
 Ls - 213.00'  
 Theta - 6° 23' 22"  
 LT - 142.09'  
 ST - 71.08'  
 x - 212.74'  
 y - 7.91'  
 k - 106.46'  
 p - 1.98'  
 $\Delta$  - 39° 11' 58" (LT)  
 Lc - 653.37'  
 Ts - 572.98'  
 Es - 109.64'  
 Max. Super. = 0.083



DESIGN FILE : I:\p\d\19047\R\_WELL\WRP2.dgn  
 USERNAME : dslebene  
 DATE : 05-JUN-2006  
 TIME : 08:22

- ☐ ~ Proposed Monument Box
- ⦿ ~ Denotes 3/4"x30" Reinforcing Rod with aluminum cap stamped "O.D.O.T. Dist. 1, Lima, Ohio" to be set by O.D.O.T. Survey forces prior to construction.

REV	DATE	DESCRIPTION
3	12/2/05	Revised owners name for Parcel 521.
2	9/28/05	Revised owners name for Parcel 521.
1	9/14/05	Revised owners name for Parcel 521.
Date of Completion		23-DEC-2004

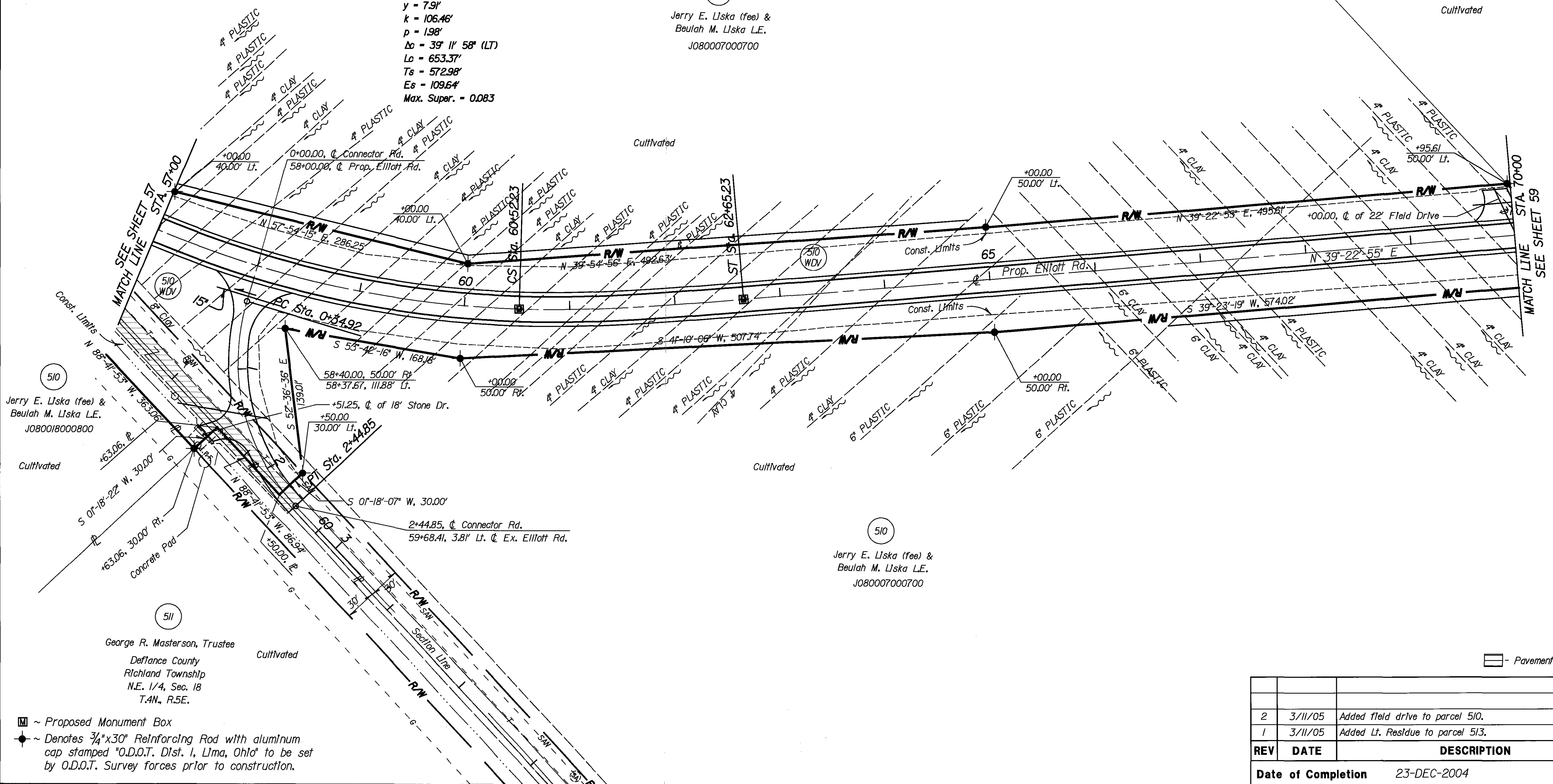


**CURVE DATA**  
 T.S. Sta = 51+85.85  
 S.C. Sta = 53+98.85  
 C.S. Sta = 60+52.23  
 S.T. Sta = 62+65.23  
 P.I. Sta = 57+58.84  
 Δ = 5° 58' 42" (LT)  
 Δc = 5° 59' 58"  
 R = 955.00'  
 Ls = 213.00'  
 Theta = 6° 23' 22"  
 LT = 142.09'  
 ST = 71.08'  
 x = 212.74'  
 y = 7.91'  
 k = 106.46'  
 p = 1.98'  
 Δc = 39° 11' 58" (LT)  
 Lc = 653.37'  
 Ts = 572.98'  
 Es = 109.64'  
 Max. Super. = 0.083

Defiance County  
 Richland Township  
 S.E. 1/4, Sec. 7  
 T.4N., R.5E.

513  
 Carolyn Fortman  
 54.178 acres  
 Lt. Residue

510  
 Jerry E. Liska (fee) &  
 Beulah M. Liska L.E.  
 J080007000700



DESIGN FILE : I:\p\d\19047\1\WELLWRP3.dgn  
 USERNAME : dslebene  
 DATE : 05-JUN-2006  
 TIME : 08:22

PID No. 19047

RIGHT OF WAY PLAN ~ ELLIOTT ROAD  
 STA. 57+00 TO STA. 70+00

DEF/HEN-24-12.03/0.00

- ▣ ~ Proposed Monument Box
- ~ Denotes 3/4"x30" Reinforcing Rod with aluminum cap stamped "O.D.O.T. Dist. 1, Lima, Ohio" to be set by O.D.O.T. Survey forces prior to construction.

▣ - Pavement Removed

REV	DATE	DESCRIPTION
2	3/11/05	Added field drive to parcel 510.
1	3/11/05	Added Lt. Residue to parcel 513.

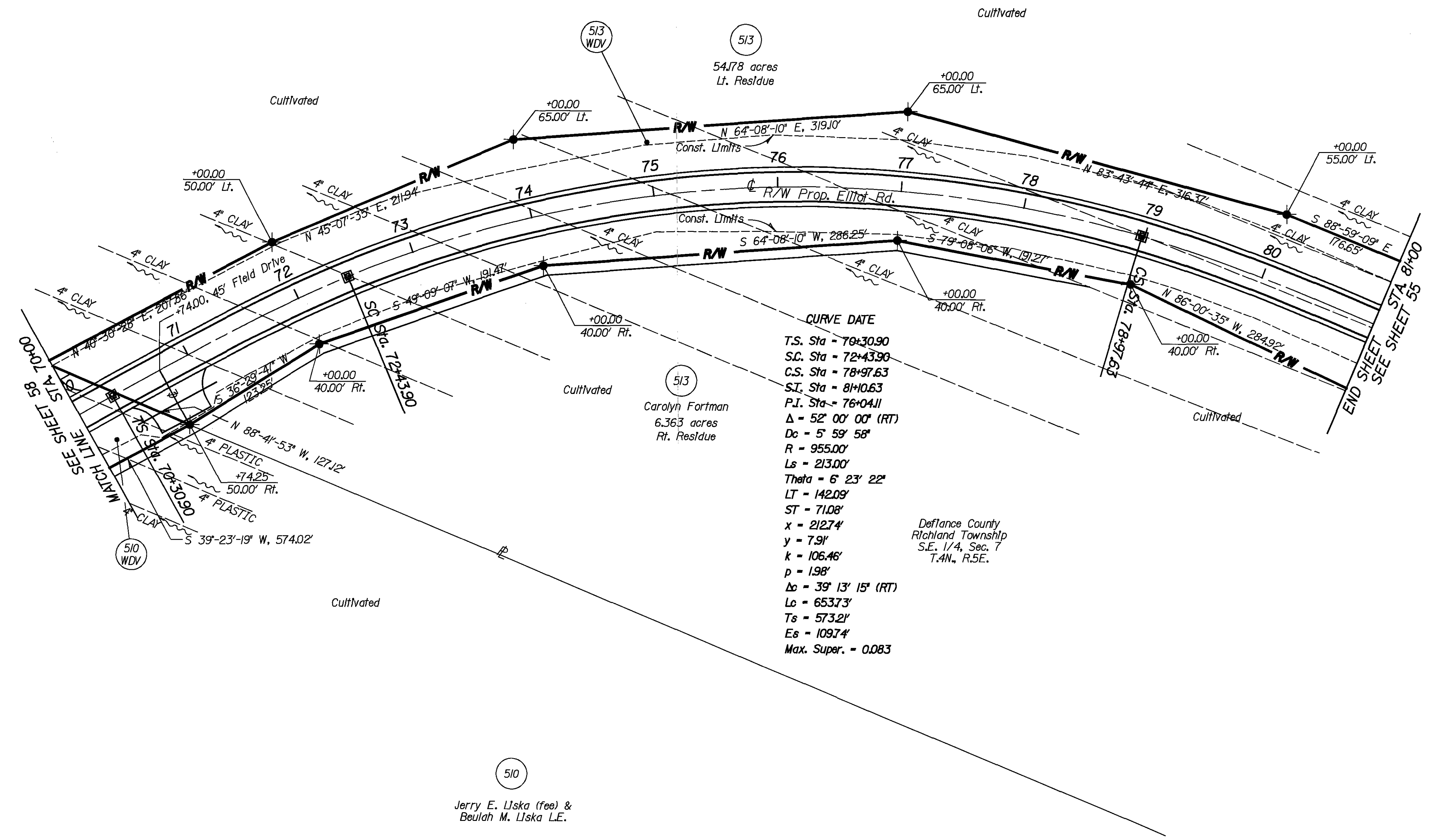

Date of Completion 23-DEC-2004

58/64

714  
851



DESIGN FILE : I:\p\d\19047\19047.R.W.ELLIOTT.RD.dgn  
 USERNAME : dsiebene  
 DATE : 05-JUN-2006  
 TIME : 08:21



**CURVE DATE**  
 T.S. Sta = 70+30.90  
 S.C. Sta = 72+43.90  
 C.S. Sta = 78+97.63  
 S.T. Sta = 81+06.63  
 P.I. Sta = 76+04.11  
 $\Delta = 52^\circ 00' 00''$  (RT)  
 $Dc = 5' 59' 58''$   
 $R = 955.00'$   
 $Ls = 213.00'$   
 $Theta = 6^\circ 23' 22''$   
 $LT = 142.09'$   
 $ST = 71.08'$   
 $x = 212.74'$   
 $y = 7.91'$   
 $k = 106.46'$   
 $p = 198'$   
 $Dc = 39^\circ 13' 15''$  (RT)  
 $Lc = 653.73'$   
 $Ts = 573.21'$   
 $Es = 109.74'$   
 $Max. Super. = 0.083$

Defiance County  
 Richland Township  
 S.E. 1/4, Sec. 7  
 T.4N., R.5E.

▣ ~ Proposed Monument Box  
 ● ~ Denotes  $\frac{3}{4}$ "x30" Reinforcing Rod with aluminum cap stamped "O.D.O.T. Dist. 1, Lima, Ohio" to be set by O.D.O.T. Survey forces prior to construction.

REV	DATE	DESCRIPTION
2	3/11/05	Added field drive to parcels 510 and 513.
1	3/11/05	Added Lt. and Rt. Residue to parcel 513.

Date of Completion 23-DEC-2004

PID No. 19047

**RIGHT OF WAY PLAN ~ ELLIOTT ROAD**

**STA. 70+00 TO STA. 81+00**

DEF/HEN-24-12.03/0.00

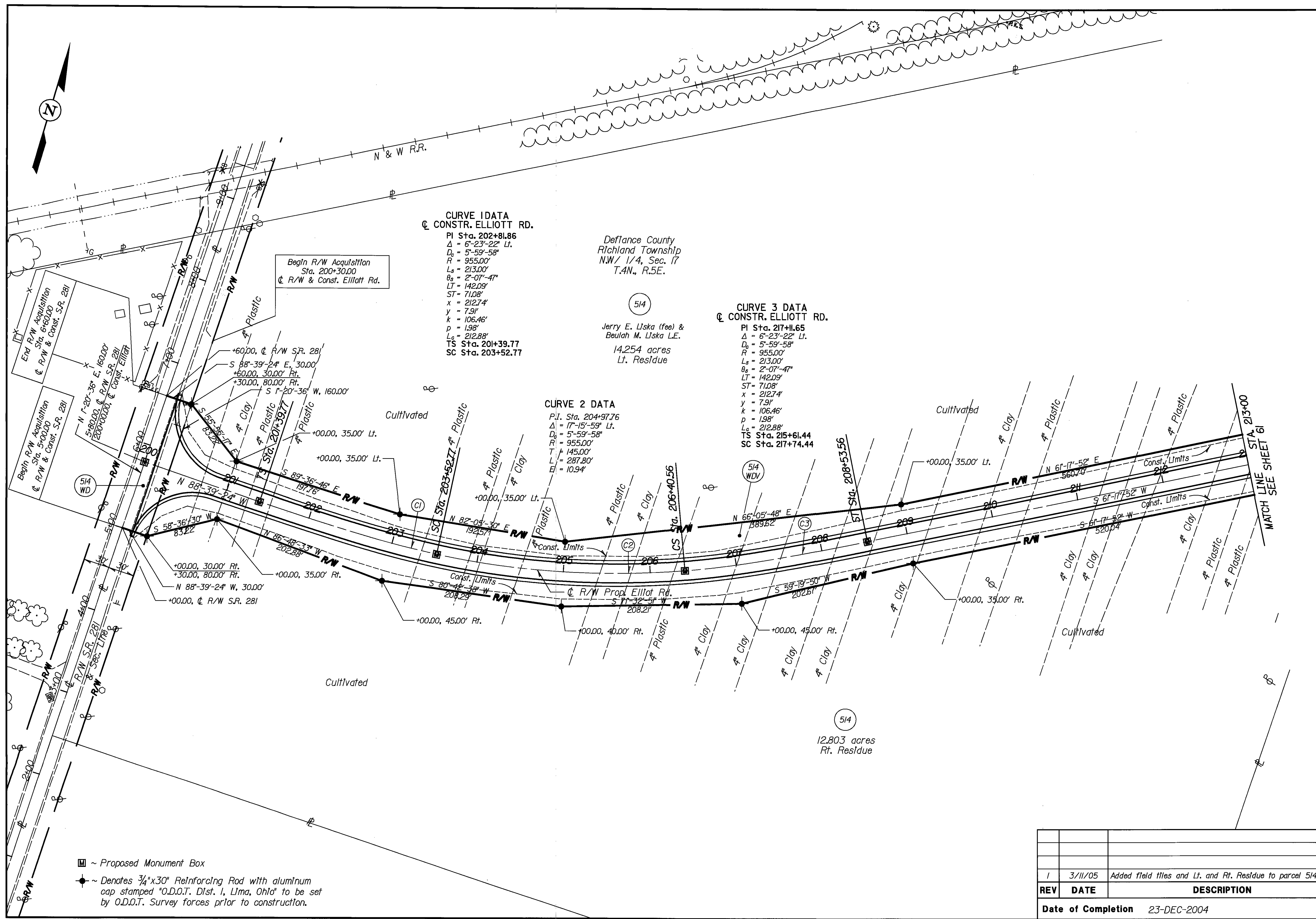
59/64

715  
851

HORIZONTAL SCALE IN FEET

DESIGN FILE : I:\p\19047\19047.R.W.ELLIPPI.dgn  
 USERNAME : dslebene

DATE : 05-JUN-2006  
 TIME : 08:21



**CURVE 1 DATA**  
 C. CONSTR. ELLIOTT RD.  
 P.I. Sta. 202+81.86  
 $\Delta = 6^{\circ}23'22''$  Lt.  
 $D_0 = 5^{\circ}59'58''$   
 $R = 955.00'$   
 $L_s = 213.00'$   
 $\theta_s = 2^{\circ}07'47''$   
 $LT = 142.09'$   
 $ST = 71.08'$   
 $x = 212.74'$   
 $y = 7.91'$   
 $k = 106.46'$   
 $p = 1.98'$   
 $L_e = 212.88'$   
 TS Sta. 201+39.77  
 SC Sta. 203+52.77

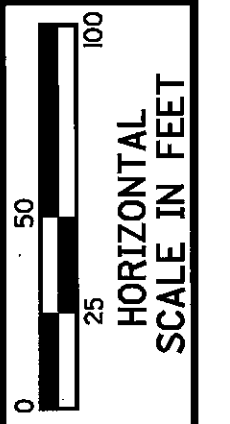
Deftance County  
 Richland Township  
 N.W. 1/4, Sec. 17  
 T.4N., R.5E.

Jerry E. Uska (fee) &  
 Beulah M. Uska L.E.  
 14.254 acres  
 Lt. Residue

**CURVE 2 DATA**  
 P.I. Sta. 204+97.76  
 $\Delta = 17^{\circ}15'59''$  Lt.  
 $D_0 = 5^{\circ}59'58''$   
 $R = 955.00'$   
 $T = 145.00'$   
 $L = 287.80'$   
 $E = 10.94'$

**CURVE 3 DATA**  
 C. CONSTR. ELLIOTT RD.  
 P.I. Sta. 217+11.65  
 $\Delta = 6^{\circ}23'22''$  Lt.  
 $D_0 = 5^{\circ}59'58''$   
 $R = 955.00'$   
 $L_s = 213.00'$   
 $\theta_s = 2^{\circ}07'47''$   
 $LT = 142.09'$   
 $ST = 71.08'$   
 $x = 212.74'$   
 $y = 7.91'$   
 $k = 106.46'$   
 $p = 1.98'$   
 $L_e = 212.88'$   
 TS Sta. 215+61.44  
 SC Sta. 217+74.44

- ▣ ~ Proposed Monument Box
- ~ Denotes 3/4"x30" Reinforcing Rod with aluminum cap stamped "O.D.O.T. Dist. 1, Lima, Ohio" to be set by O.D.O.T. Survey forces prior to construction.



PID No. 19047

RIGHT OF WAY PLAN - ELLIOTT ROAD  
 STA. 200+00 TO STA. 213+00

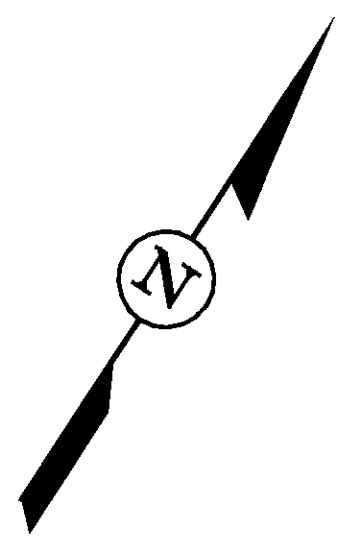
DEF/HEN-24-12.03/0.00

60/64

REV	DATE	DESCRIPTION
1	3/11/05	Added field titles and Lt. and Rt. Residue to parcel 514.
Date of Completion		23-DEC-2004

716  
851

DESIGN FILE : I:\p\19047\19047\WELLER2.dgn  
 USERNAME : dslebene  
 DATE : 05-JUN-2006  
 TIME : 08:21



0 25 50 100  
 HORIZONTAL  
 SCALE IN FEET

PID No. 19047

RIGHT OF WAY PLAN - ELLIOTT ROAD  
 STA. 213+00 TO STA. 226+46.68

DEF/HEN-24-12.03/0.00

61/64

717  
 851

Defiance County  
 Richland Township  
 S.W. 1/4, Sec. 8  
 T.4N., R.5E.

Defiance County  
 Richland Township  
 N.W. 1/4, Sec. 17  
 T.4N., R.5E.

514  
 Jerry E. Liska (fee) &  
 Beulah M. Liska L.E.  
 14,254 acres  
 Lt. Residue

518  
 ( 6,549 acres  
 Lt. Residue )  
 38,279 acres  
 JO8007000400  
 Arthur L. Flory &  
 Barbara C. Flory

514  
 12,803 acres  
 Rt. Residue

518  
 28,957 acres  
 Rt. Residue

**CURVE 3 DATA  
 Q CONSTR. ELLIOTT RD.**  
 P.I. Sta. 217+03.53  
 $\Delta = 6^{\circ}23'22''$  Lt.  
 $D_c = 5^{\circ}59'58''$   
 $R = 955.00'$   
 $L_s = 213.00'$   
 $\theta_s = 2^{\circ}07'47''$   
 $LT = 142.09'$   
 $ST = 71.08'$   
 $x = 212.74'$   
 $y = 7.91'$   
 $k = 106.46'$   
 $p = 1.98'$   
 $L_c = 212.88'$   
 TS Sta. 215+61.44  
 SC Sta. 217+74.44

**CURVE 2 DATA**  
 P.I. Sta. 220+89.83  
 $\Delta = 36^{\circ}33'08''$  Lt.  
 $D_c = 5^{\circ}59'58''$   
 $R = 955.00'$   
 $L_s = 213.00'$   
 $\theta_s = 2^{\circ}07'47''$   
 $T = 315.40'$   
 $L = 609.25'$   
 $E = 50.73'$

**CURVE 3 DATA  
 Q CONSTR. ELLIOTT RD.**  
 P.I. Sta. 224+54.77  
 $\Delta = 6^{\circ}23'22''$  Lt.  
 $D_c = 5^{\circ}59'58''$   
 $R = 955.00'$   
 $L_s = 213.00'$   
 $\theta_s = 2^{\circ}07'47''$   
 $LT = 142.09'$   
 $ST = 71.08'$   
 $x = 212.74'$   
 $y = 7.91'$   
 $k = 106.46'$   
 $p = 1.98'$   
 $L_c = 212.88'$   
 CS Sta. 223+83.69  
 ST Sta. 225+96.69

NOTE: The P.O.B. for Parcels 510WL, 516WL, 516WDV, 518WDV, & 520WL is an Iron Pipe Fnd. marking the N. 1/4 Corner of Sec. 17.

■ ~ Proposed Monument Box  
 ● ~ Denotes 3/4"x30" Reinforcing Rod with aluminum cap stamped "O.D.O.T. Dist. 1, Lima, Ohio" to be set by O.D.O.T. Survey forces prior to construction.

**STRUCTURE KEY**

- - Residential Building
- - Agricultural Building

REV	DATE	DESCRIPTION
3	11/09/05	Revised parcel 518 to eliminate area above R.R. tracks.
2	3/11/05	Added field drives and field title to parcels 514 and 518.
1	3/11/05	Added Lt. and Rt. Residue to parcels 514 and 518.

Date of Completion 23-DEC-2004

2' x 2' Brick C.B.

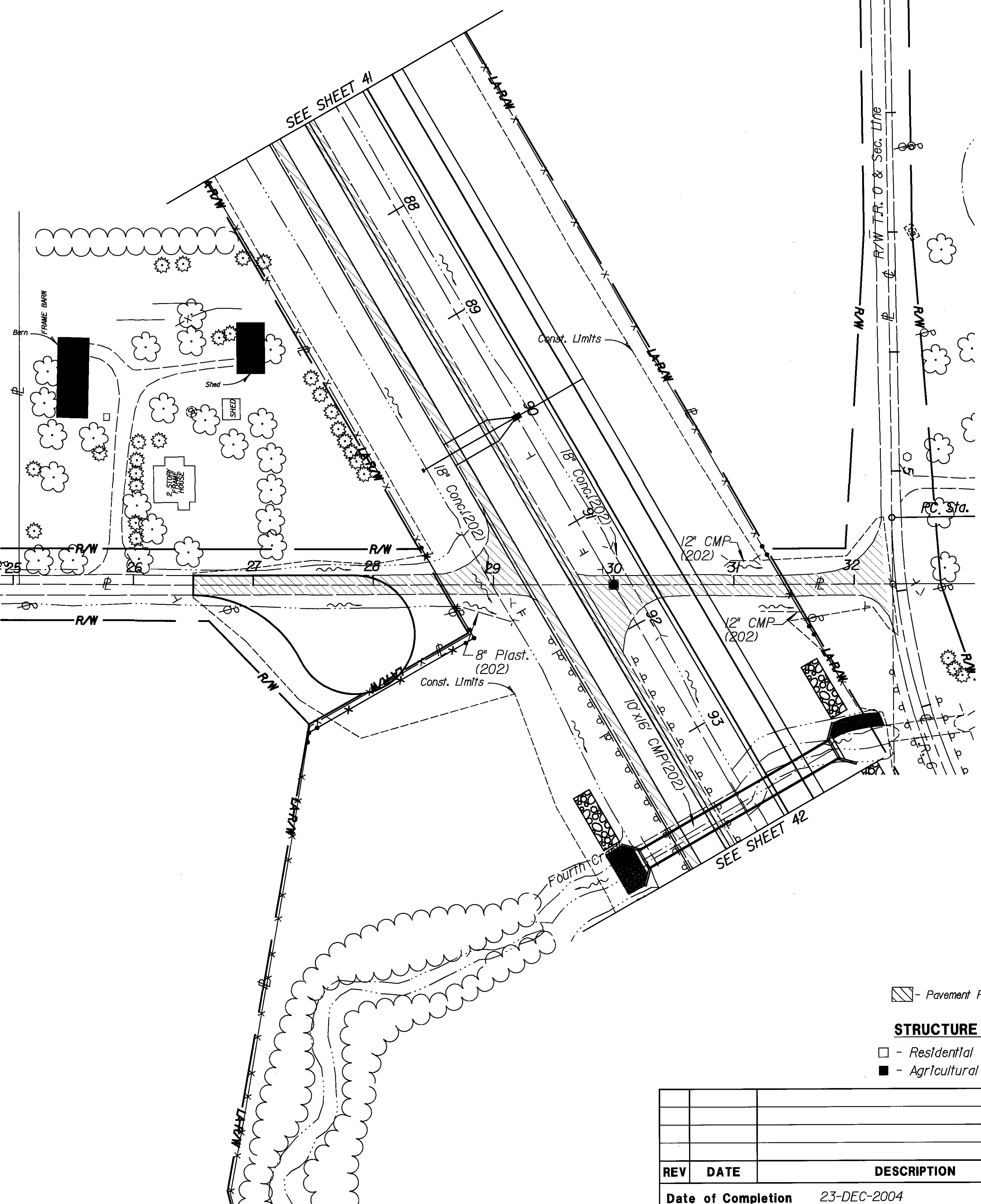
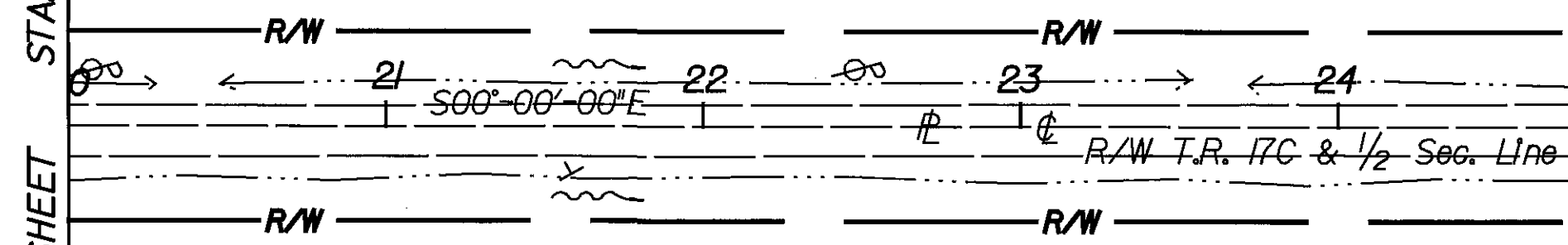




Henry County  
Napoleon Township  
N.W. 1/4, Sec. 29  
T.5N., R.6E.

Henry County  
Napoleon Township  
N.E. 1/4, Sec. 29  
T.5N., R.6E.

BEGIN SHEET STA. 20+00



▨ - Pavement Removed

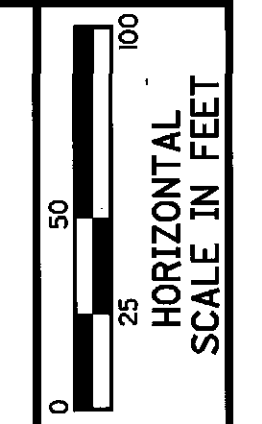
**STRUCTURE KEY**

□ - Residential Building

■ - Agricultural Building

- ~ Proposed Concrete Monument
- ▣ ~ Proposed Monument Box
- ◆ ~ Denotes 3/4"x30" Reinforcing Rod with aluminum cap stamped "O.D.O.T. Dist. 1, Lima, Ohio" to be set by O.D.O.T. Survey forces prior to construction.

REV	DATE	DESCRIPTION
Date of Completion		23-DEC-2004



PID No.  
**19047**


**RIGHT OF WAY PLAN - T.R. 17C**  
**STA. 20+00 TO STA. 32+32.07**

**DEF/HEN-24-12.03/0.00**

62/64

718  
851

DESIGN FILE : I:\p\19047\19047\_R\_W\TR17C\RP1.dgn  
USERNAME : csteibene  
DATE : 05-JUN-2006  
TIME : 08:21



PID No. 19047

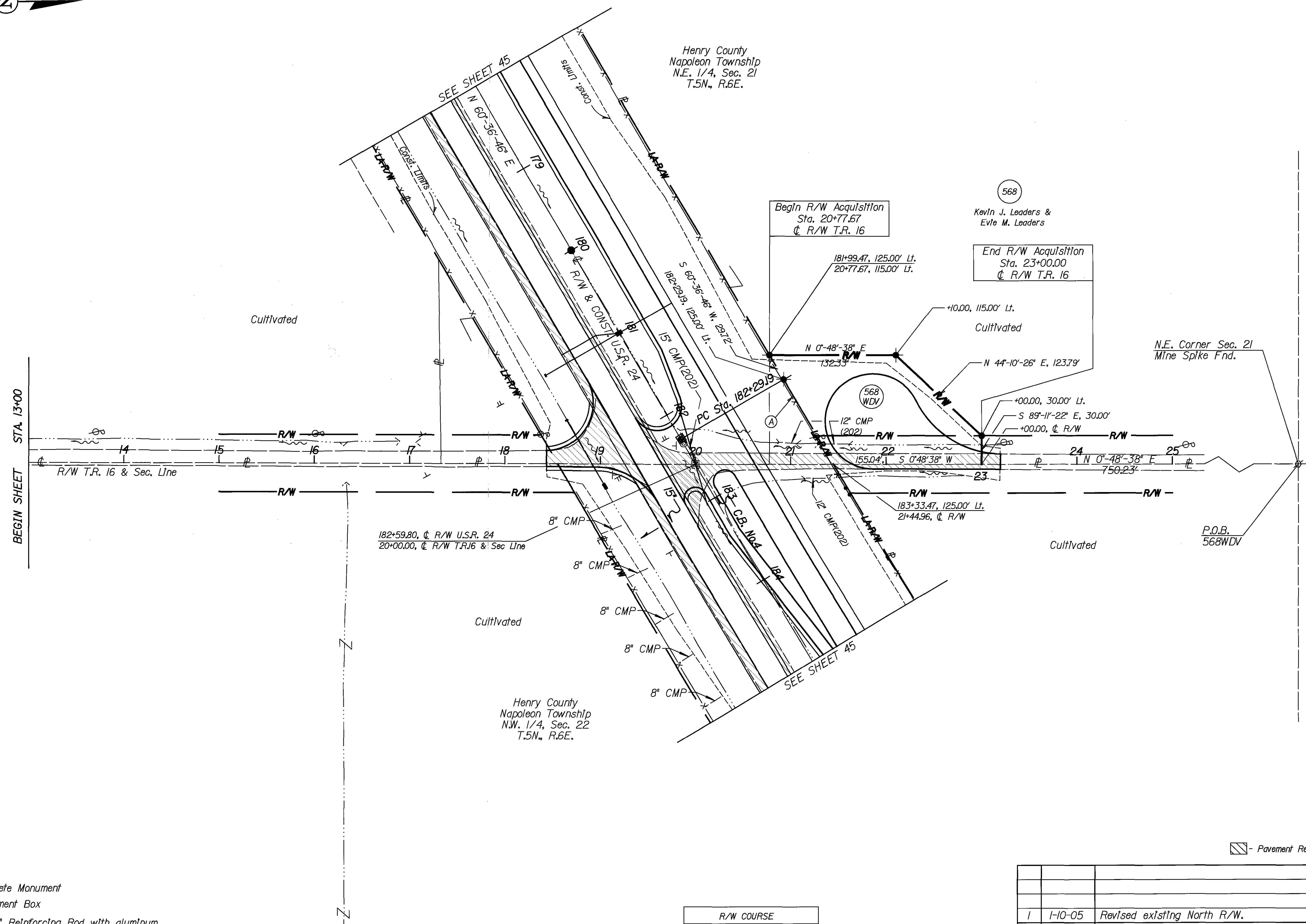
RIGHT OF WAY PLAN - T.R. 16  
STA. 13+00 TO STA. 26+00

DEF/HEN-24-12.03/0.00

63/64

719  
851

DESIGN FILE : I:\p\d\19047\T.R. 16\TR16R16.dgn  
USERNAME : dslebene  
DATE : 05-JUN-2006  
TIME : 08:21



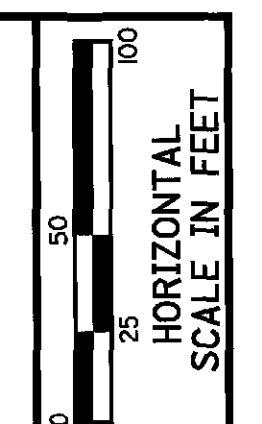
- ~ Proposed Concrete Monument
- ~ Proposed Monument Box
- ◆ ~ Denotes 3/4"x30" Reinforcing Rod with aluminum cap stamped "O.D.O.T. Dist. 1, Lima, Ohio" to be set by O.D.O.T. Survey forces prior to construction.

R/W COURSE		
	Bearing	Length
(A)	S 60°-26'20" W,	103.52'

REV	DATE	DESCRIPTION
1	1-10-05	Revised existing North R/W.

Date of Completion 23-DEC-2004

▨ - Pavement Removed



PID No.  
**19047**

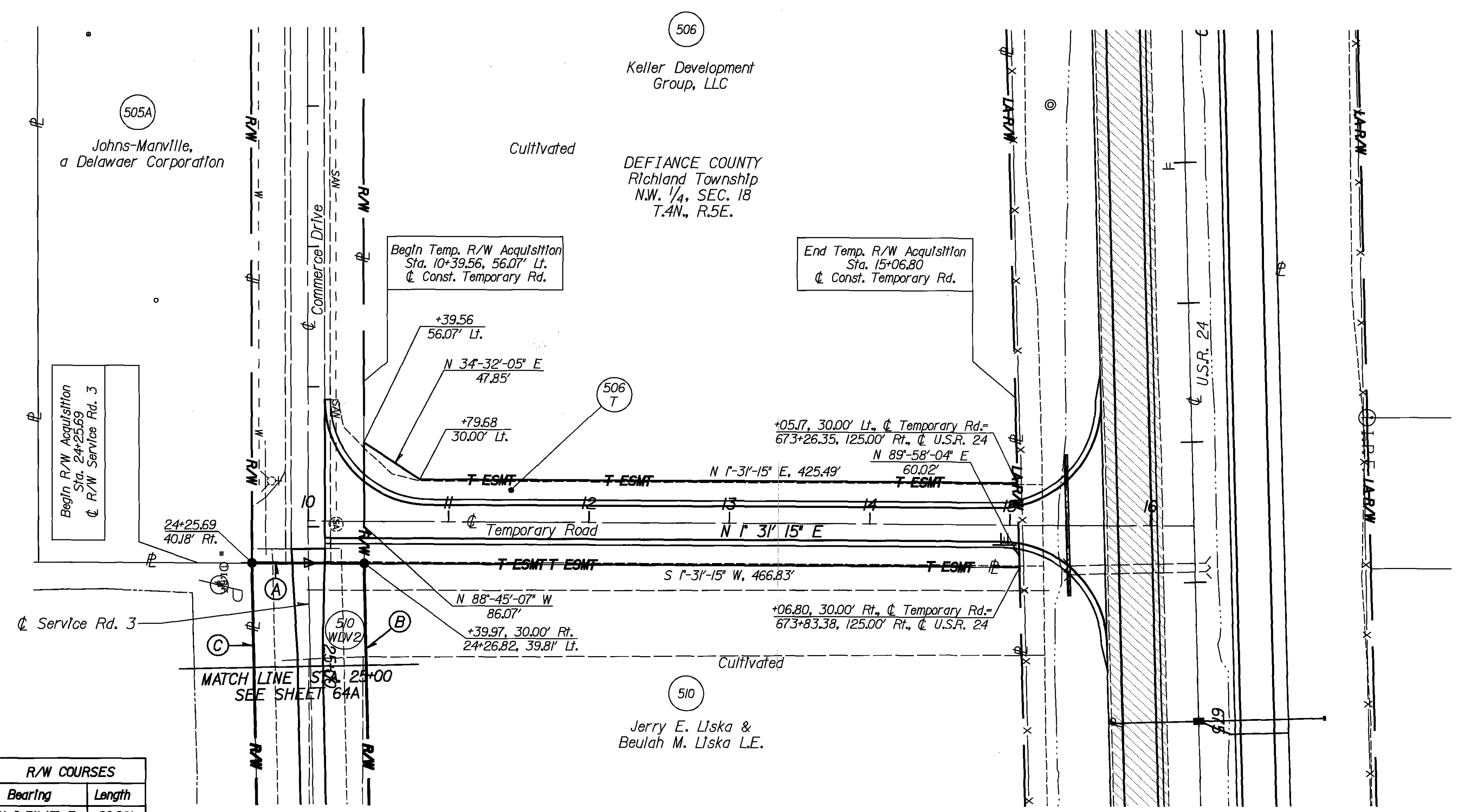
**RIGHT OF WAY PLAN ~ TEMPORARY ROAD**  
**STA. 10+00 TO STA. 16+61.04**

**DEF/HEN-24-12.03/0.00**

**64 / 64**

**720**  
**851**

DATE : 05-JUN-2006  
TIME : 08:21  
DESIGN FILE : I:\p\d\19047\NR\_W\sertrd.dgn  
USERNAME : dstebene



Begin R/W Acquisition  
Sta. 24+25.69  
R/W Service Rd. 3

Begin Temp. R/W Acquisition  
Sta. 10+39.56, 56.07' Lt.  
C. Const. Temporary Rd.

End Temp. R/W Acquisition  
Sta. 15+06.80  
C. Const. Temporary Rd.

Service Rd. 3  
24+25.69  
40.18' Rt.

MATCH LINE SEE SHEET 64A

R/W COURSES		
	Bearing	Length
(A)	N 1°-31'-15" E	80.00'
(B)	S 89°-50'-24" E	1,321.55'
(C)	N 89°-50'-21" W	1,322.43'

506  
Keller Development Group, LLC  
Cultivated  
DEFIANCE COUNTY  
Richland Township  
N.W. 1/4, SEC. 18  
T.4N., R.5E.

510  
Jerry E. Liska & Beulah M. Liska L.E.  
Cultivated

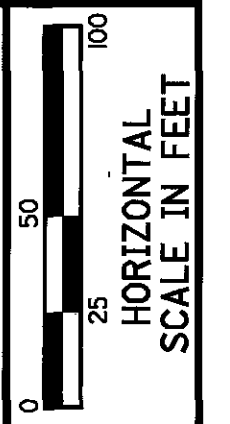
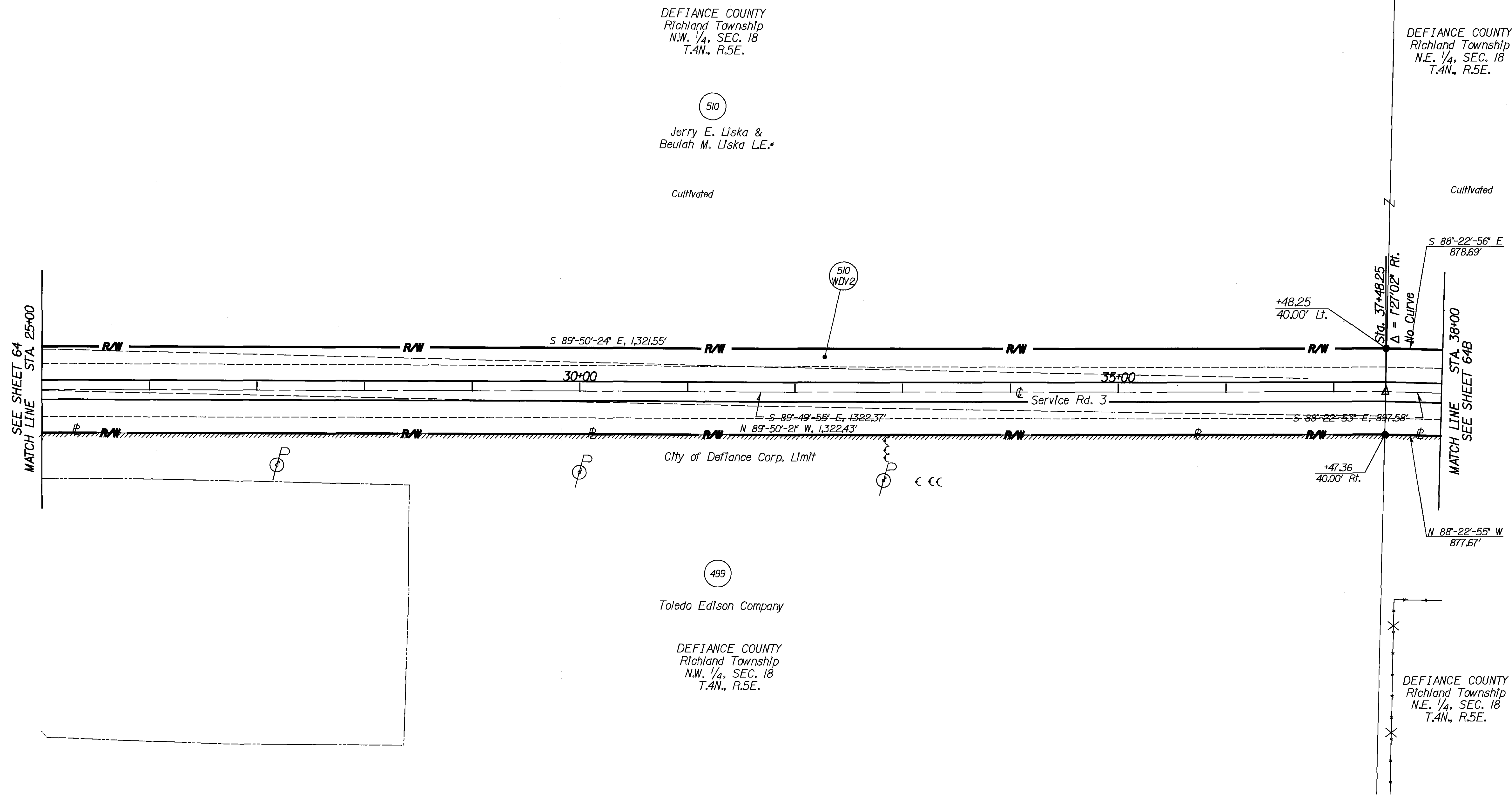
Billboard (\*30446)

REV	DATE	DESCRIPTION
4	5-15-06	Added Billboard permit number.
3	11-23-05	Added Parcel 505A & revised 506 to show split & name changes.
2	7-27-05	Added Service Rd. 3 & Parcel 510WDV2.
1	5-17-05	Complete new sheet, 506WDV modified so see sheet 50

Date of Completion 16-MAY-2005



DESIGN FILE : I:\p\d\19047\19047.R\w\serf\rd3a.dgn  
 USERNAME : dsiebene  
 DATE : 05-JUN-2006  
 TIME : 08:21



PID No.  
**19047**

**RIGHT OF WAY PLAN ~ SERVICE ROAD 3**  
**STA. 25+00 TO STA. 38+00**

**DEF/HEN-24-12.03/0.00**

REV	DATE	DESCRIPTION
1	7/26/05	New sheet, added Parcel 510WDV2.

Date of Completion 26-JULY-2005

64A / 64

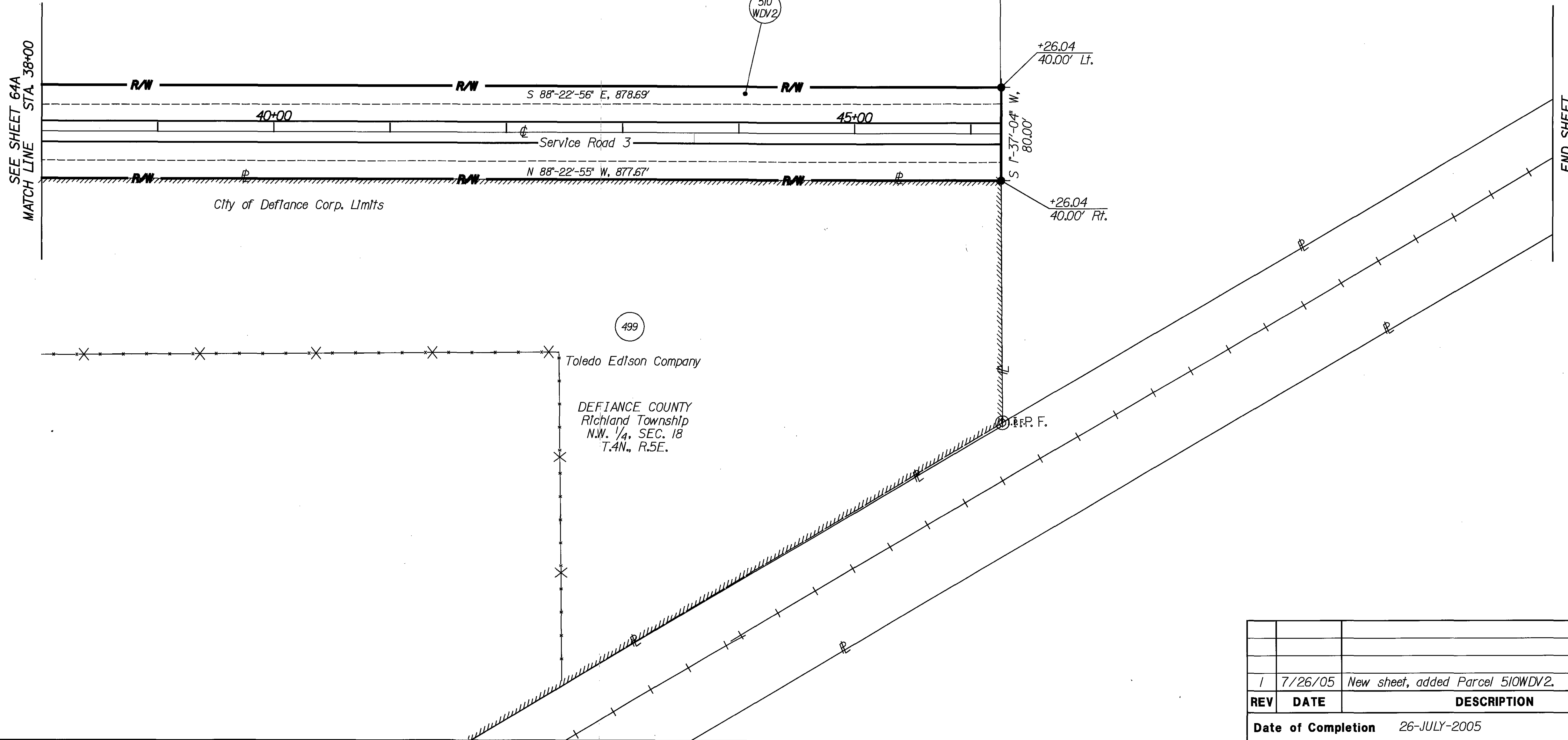
721  
 851

DESIGN FILE : I:\pd\19047\19047\19047.dgn  
 USERNAME : dsiebene

DATE : 05-JUN-2006  
 TIME : 08:21



SEE SHEET 64A  
 MATCH LINE STA. 38+00



PID No.  
**19047**

**RIGHT OF WAY PLAN ~ SERVICE ROAD 3  
 STA. 38+00 TO STA. 46+26.04**

**DEF/HEN-24-12.03/0.00**

64B/64

REV	DATE	DESCRIPTION
1	7/26/05	New sheet, added Parcel 510WDV2.
Date of Completion 26-JULY-2005		

851  
 851