

This improvement has been declared a Limited Access Highway by action of The Director of Highways and recorded in Volume 46, Page 669 of the Director's Journal pursuant to Law.

STATE OF OHIO - DEPARTMENT OF HIGHWAYS
CENTER LINE SURVEY PLAT
 US-24 SEC. (0.11)
 HENRY COUNTY
 NAPOLEON TWP T5N-R6E SEC'S. 14, 15, 20, 21, 22, 30

Received _____, 196_____
 Recorded OCTOBER, 1964
 Volume No. 4, Page 122
 Henry County
 County Recorder

Sheet 1 of 2

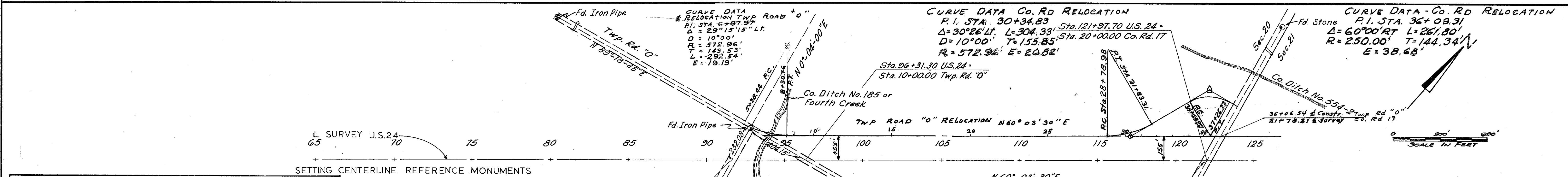
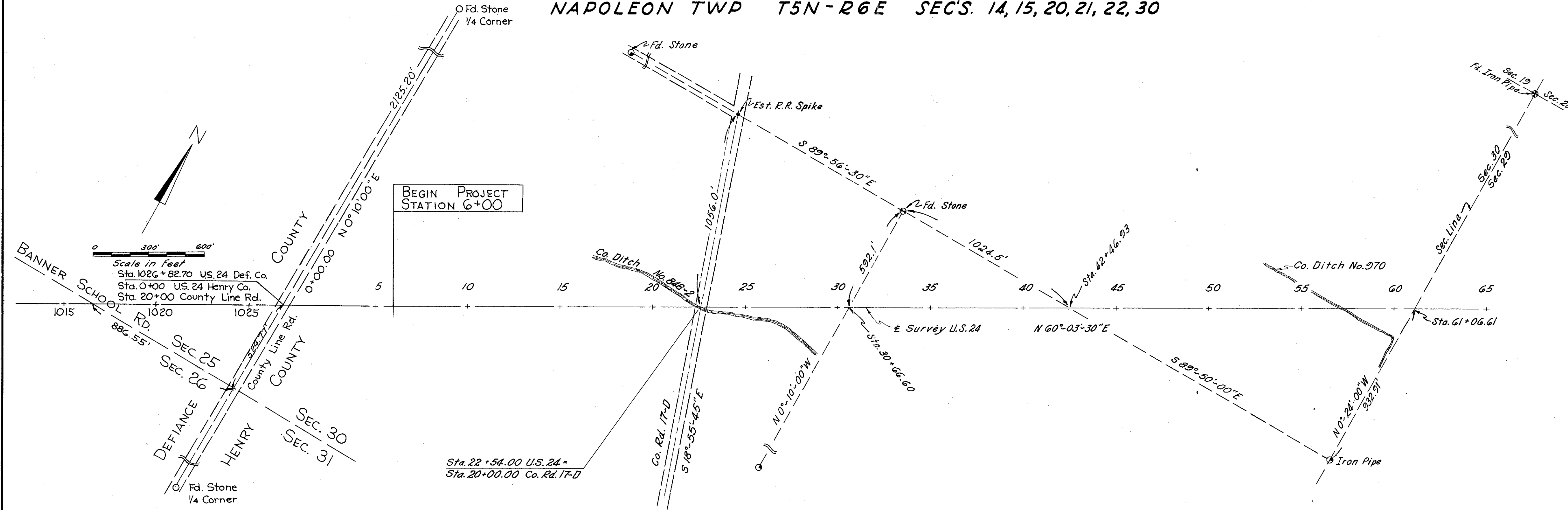
FED. RD. DIVISION	STATE	PROJECT
	OHIO	

223

HENRY COUNTY
 HEN-24-0.11
 R/W PLAN
 LIMITED ACCESS
 BILLED AS HEN-24-0.00

1

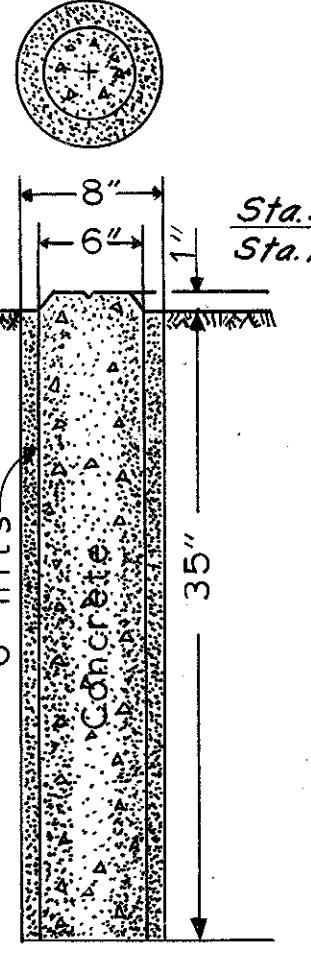
Signed Thomas M. Major
 Date 9-2-64 Division Deputy Director
 Registered Surveyor No. 4248



MONUMENTS WILL BE SET, IN ACCORDANCE WITH THE CONSTRUCTION PLANS, AT THE FOLLOWING STATIONS:

Station	Location	Monuments		Remarks
		Std. Monument Assembled by RI-1	Setting Centerline	
12+00	± Survey US24	Each	Each	
22+54	"			± Survey Co. Rd. 17-D
30+66.60	"			1/2 Section Line
42+46.93	"			1/2 Section Line
52+00.00	"			
61+06.61	"			Section Line
71+00.00	"			
81+00.00	"			
91+62.40	"			1/2 Section Line
101+00.00	"			
111+00.00	"			
121+97.70	"			± Survey Co. Rd. 17

NOTES
 1. Monuments shall be set plumb with center marker exact location as approved by the Engineer.
 2. The Item, Setting Reference Monuments, Shall include all labor equipment, and materials necessary to complete this item, except monuments, which will be delivered to the Field Office by the State.



DETAIL CENTERLINE REFERENCE MONUMENT

I hereby certify that this plat is a true delineation of a survey made by The Ohio Department of Highways
 in 1960 & '61
Thomas M. Major Date: 9-2-64
 Registered Surveyor No. 4248

CENTER LINE SURVEY PLAT

SCALE: 1"=300' DATE

DESIGNED	DRAWN	TRACED	CHECKED	REVIEWED	DATE	REVISED

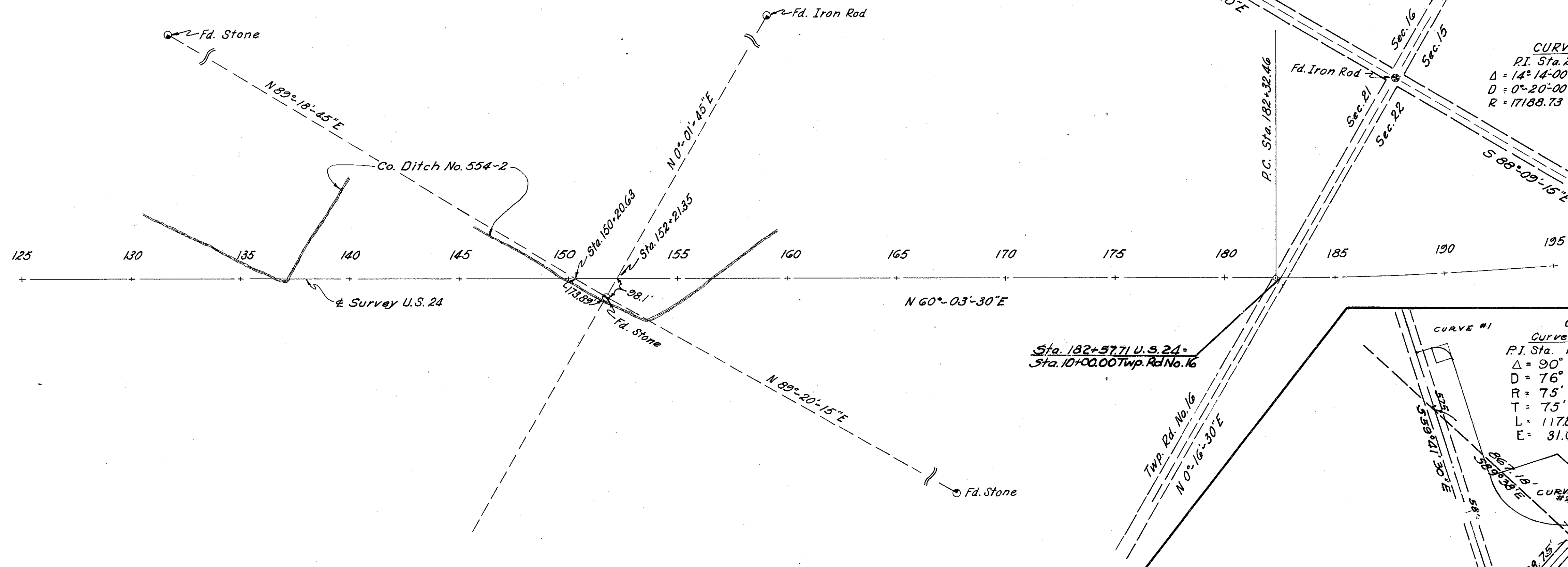
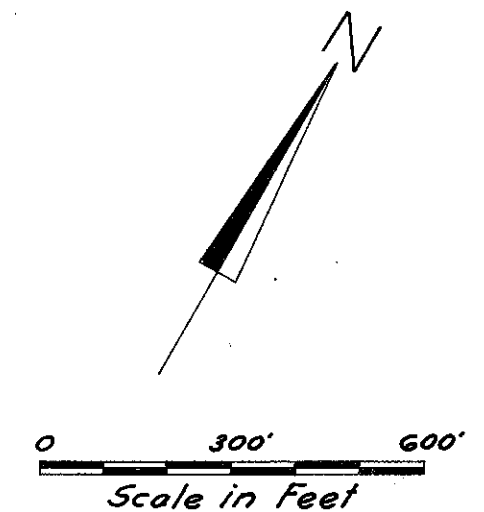
CENTER LINE SURVEY PLAT

FED. RD. DIVISION	STATE	PROJECT
	OHIO	

HENRY COUNTY
HEN-24-0.11
RIW PLAN
LIMITED ACCESS

224
2

CURVE DATA
P.I. Sta. 203+78.51
Δ = 14° 14' 00" Lt. L = 4270.00
D = 0° 20' 00" T = 2146.05
R = 17188.73 E = 133.45

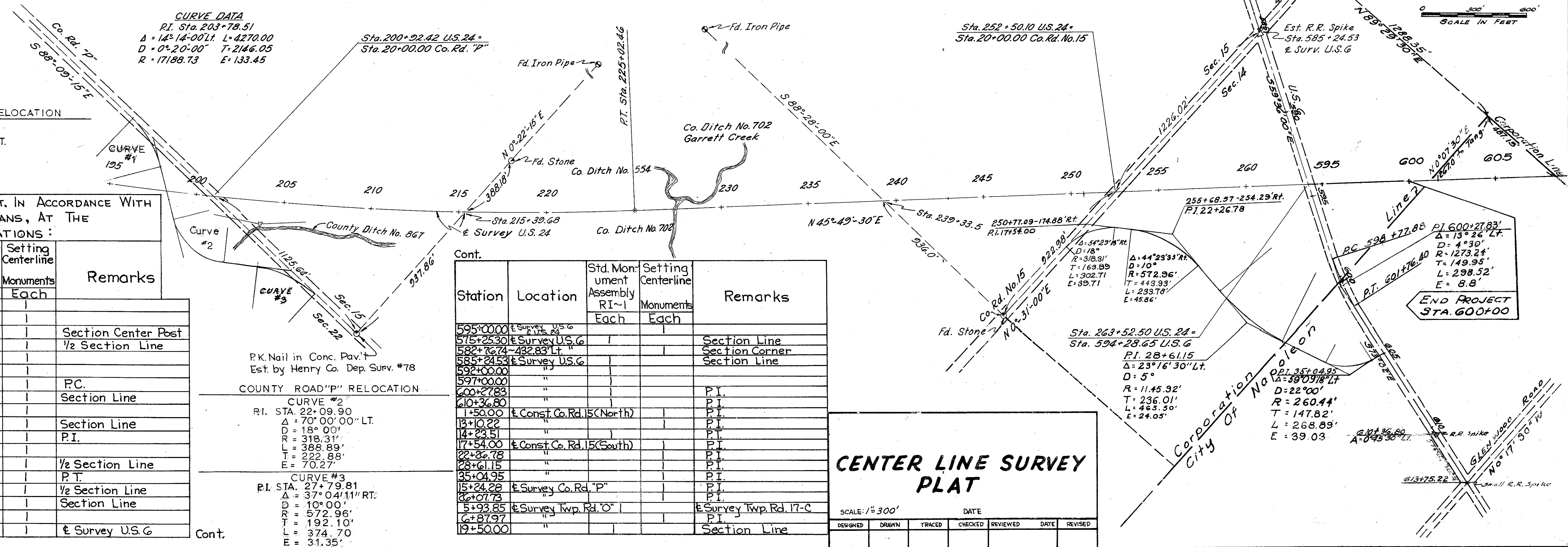
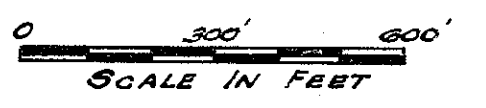


CURVE #1 CURVE DATA Co. RD. 15 RELOCATION
P.I. Sta. 1+50.00 Δ = 90° 00' Rt. L = 120° 21' 45" Lt.
D = 76° 23' 40" R = 75' T = 75' L = 117.81' E = 31.07'

CURVE #2
P.I. Sta. 13+10.22 Δ = 18° 00' Lt. L = 668.58' E = 321.65'

COUNTY ROAD "P" RELOCATION
CURVE #1
P.I. STA. 15+24.28
Δ = 32° 55' 45" Rt.
D = 10° 00' R = 572.96'
T = 169.34'
L = 329.30'
E = 24.50'

CURVE DATA
P.I. Sta. 203+78.51
Δ = 14° 14' 00" Lt. L = 4270.00
D = 0° 20' 00" T = 2146.05
R = 17188.73 E = 133.45



MONUMENTS WILL BE SET IN ACCORDANCE WITH THE CONSTRUCTION PLANS, AT THE FOLLOWING STATIONS:

Station	Location	Std. Mon. Assembly RI-1 Each	Setting Centerline Monuments Each	Remarks
132+00.00	E Survey US.24			
142+00.00	"			
151+72.34	~84.98 Rt. "			Section Center Post
152+21.35	E Survey US.24			1/2 Section Line
162+00.00	"			
172+00.00	"			
182+32.46	"			P.C.
182+57.71	"			Section Line
191+00.00	"			
200+92.42	"			Section Line
203+78.51	"			P.I.
208+00.00	"			
215+39.68	"			1/2 Section Line
225+02.46	"			P.T.
239+33.50	"			1/2 Section Line
252+50.10	"			Section Line
262+00.00	"			
263+52.50	"			E Survey U.S.G.

Cont.

Station	Location	Std. Mon. Assembly RI-1 Each	Setting Centerline Monuments Each	Remarks
595+00.00	E Survey U.S.G.			
575+25.30	E Survey U.S.G.			Section Line
582+76.74	~432.83 Lt. "			Section Corner
585+24.53	E Survey U.S.G.			Section Line
592+00.00	"			
597+00.00	"			
600+27.83	"			P.I.
610+36.80	"			
1+50.00	E Const. Co. Rd. 15(North)			P.I.
13+10.22	"			P.I.
14+23.51	"			P.I.
17+54.00	E Const. Co. Rd. 15(South)			P.I.
22+26.78	"			P.I.
28+61.15	"			P.I.
35+04.95	"			P.I.
15+24.28	E Survey Co. Rd. "P"			P.I.
6+07.75	"			P.I.
5+93.85	E Survey Twp. Rd. "O"			E Survey Twp. Rd. 17-C
6+87.97	"			P.I.
19+50.00	"			Section Line

CENTER LINE SURVEY PLAT

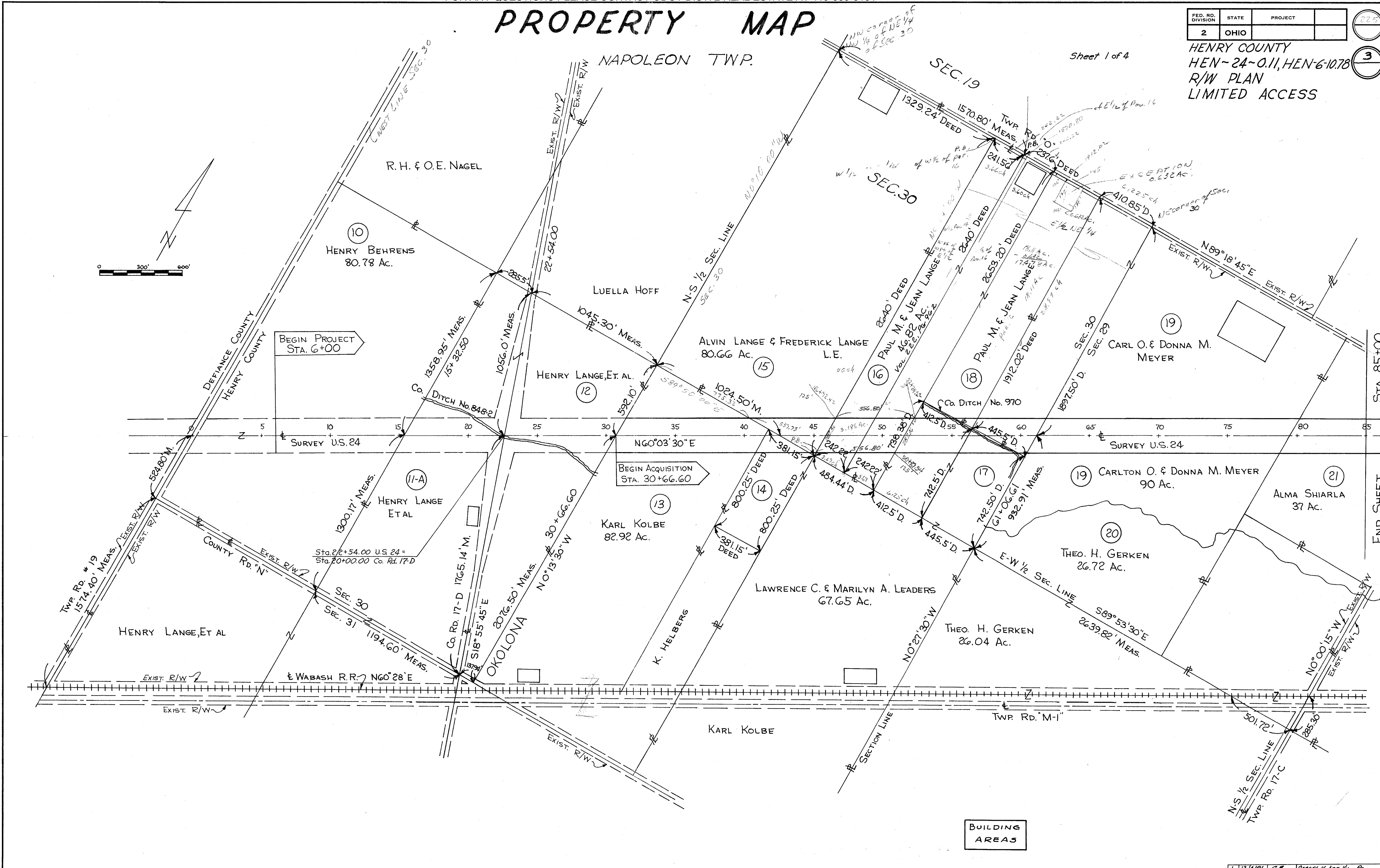
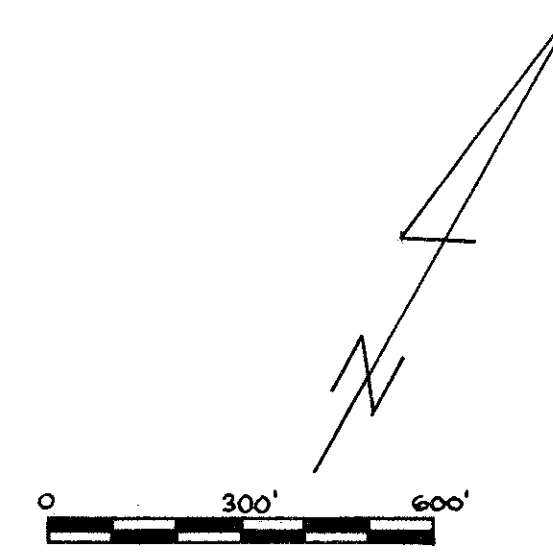
SCALE: 1" = 300' DATE

DESIGNED	DRAWN	TRACED	CHECKED	REVIEWED	DATE	REVISED

PROPERTY MAP

FED. RD. DIVISION	STATE	PROJECT	
2	OHIO		

Sheet 1 of 4
 HENRY COUNTY
 HEN-24-0.11, HEN-6-10.78
 R/W PLAN
 LIMITED ACCESS



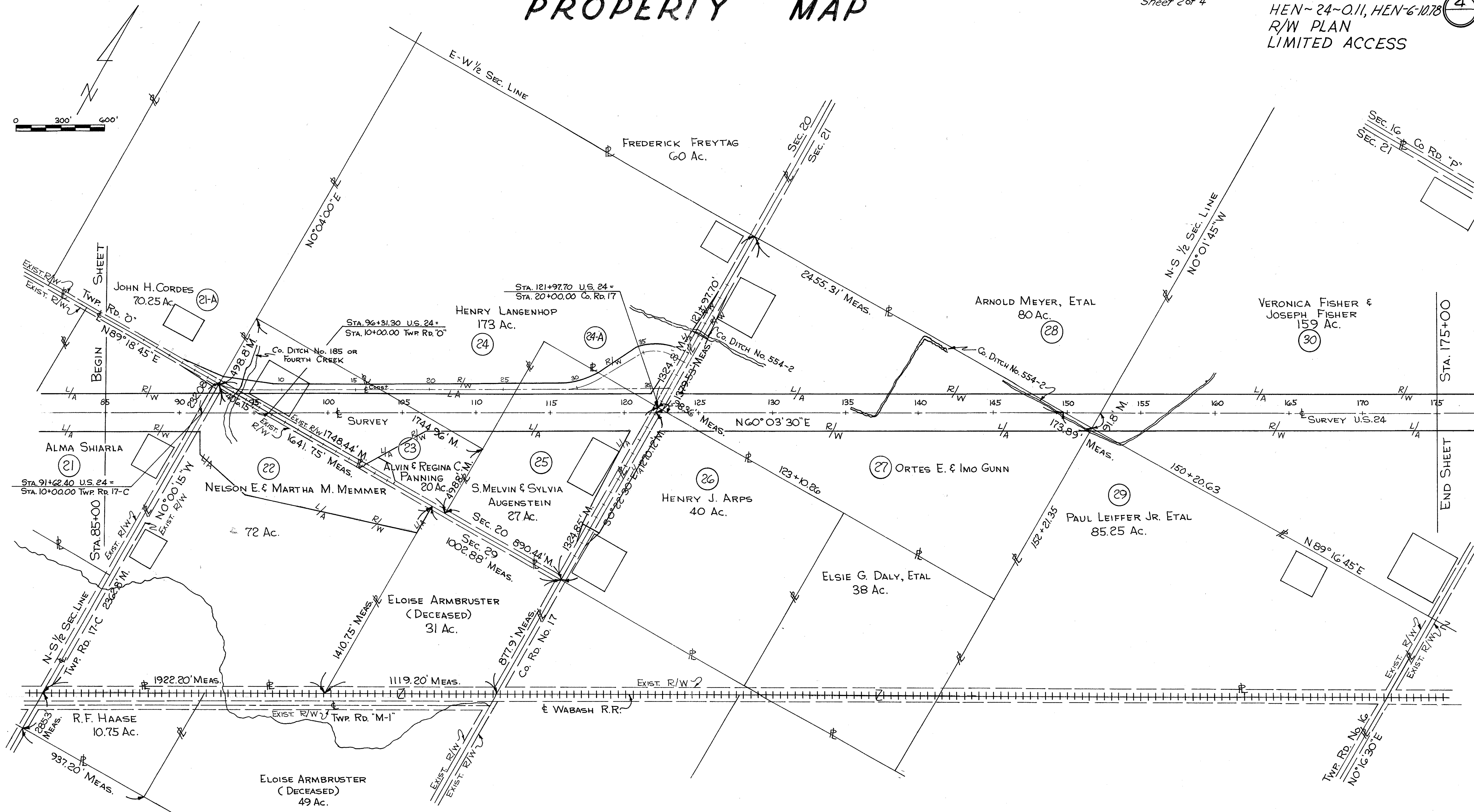
BUILDING AREAS

FED. RD. DIVISION	STATE	PROJECT	
2	OHIO		

Sheet 2 of 4

HENRY COUNTY
 HEN-24-0.11, HEN-6-10.78
 R/W PLAN
 LIMITED ACCESS

PROPERTY MAP



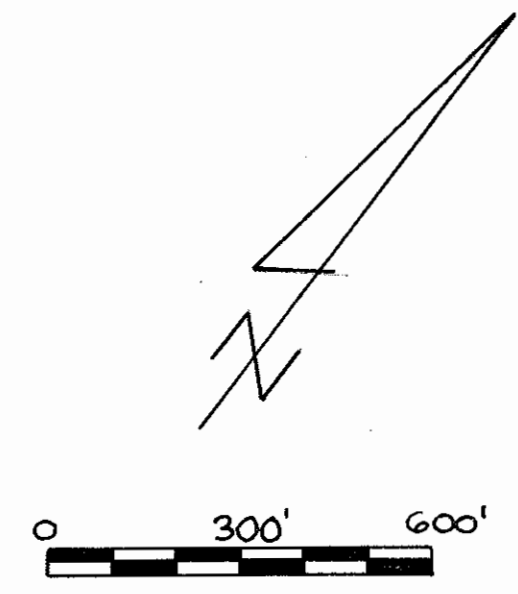
BUILDING
 AREAS

FED. RD. DIVISION	STATE	PROJECT
2	OHIO	

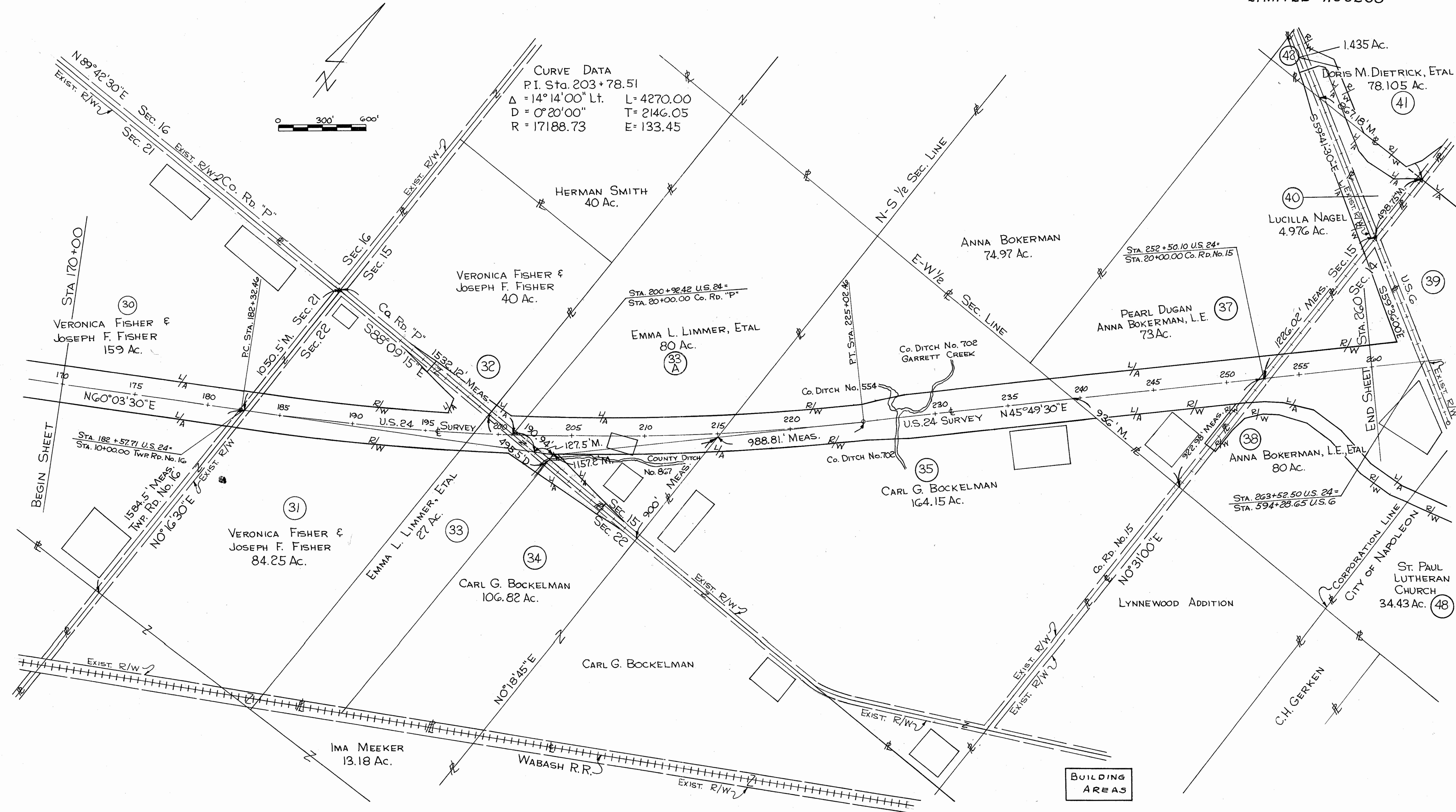
Sheet 3 of 4

HENRY COUNTY
 HEN-24-0.11, HEN-6-10.78
 R/W PLAN
 LIMITED ACCESS

PROPERTY MAP



CURVE DATA
 P.I. Sta. 203+78.51
 $\Delta = 14^\circ 14' 00''$ Lt. L=4270.00
 D = 0°20'00" T=2146.05
 R = 17188.73 E=133.45



BUILDING
 AREAS

HENRY COUNTY OHIO

TOTAL NUMBER OF OWNERS 30

FED. RD. DIVISION	STATE	PROJECT
2	OHIO	

SUMMARY OF RIGHT-OF-WAY REQUIRED

HENRY COUNTY
HEN.-24-0.11
HEN.-6-10.78

PARCEL NO.	OWNER	DEED RECORD		DEED AREA	TO BE ACQUIRED		RESIDUE ACRES		SHEET NO.	REMARKS	PARCEL NO.	OWNER	DEED RECORD		DEED AREA	TO BE ACQUIRED		RESIDUE ACRES		SHEET NO.	REMARKS
		BOOK	PAGE		LAND ACRES	BLDGS.	LEFT	RIGHT					BOOK	PAGE		LAND ACRES	BLDGS.	LEFT	RIGHT		
13WL	Karl Kolbe	140	106	82.92	6.041		3.985	72.894	10,11		27WL	Ortes E. & Imo I. Gunn	162-169	341-574	80	15.743	30.465	33.048	16,17,31		
		149	230								27					0.138			31		
14WL	Lawrence C. & Marilyn A. Leaders	156	415-417	67.65	0.732		See Parcel	17WL	11	See Parcel 17	27WA					0.005			16		
											27X					0.816			16		
											27Y					0.126			17		
15WL	Alvin Lange - Frederick Lange (LE)	133	575	80.66	2.035		78.602	0.023	11	See Parcel 18	28WL	Arnold Meyer	89-171	627-9	80	1.195	78.805		17		
											28X					0.567			17		
16WL	Paul M. & Margie Jean Lange	162	449	46.82	3.196		41.496	1.934	11,12		29WL	Paul Leifer Jr. Et. Al.	173	414	85.25	0.043	85.207		17		
17WL	Lawrence C. & Marilyn A. Leaders	156	415-417	67.65	3.245		0.384	63.293	12	See Parcel 14	29WA					0.292			17		
17X					0.470				12												
17Y					0.059				12												
18WL	Paul M. & Margie Jean Lange	162	449	46.82	0.194		See Parcel	16WL	12	See Parcel 16	30WL	Joseph F. Fisher & Veronica Fisher, LE	166	109-233	159	17.183	100.023	41.595	17,18,19		
18X					0.425				12		30WA					0.005			18		
											30WA ₁					0.005			18		
											30WA ₂					0.005			18		
											30WA ₃					0.222			17		
											30X					0.703			17,18		
19WL	Carlton O. & Donna M. Meyer	169	262	90	12.591		51.287	26.201	12,13		30WA-4					0.027			19		
19X					0.234				12		30WA-5					0.028			19		
19Y					0.419				12		31WL	Joseph F. Fisher & Veronica Fisher, LE	166	233	84.25	9.195	12.105	62.201	19,32	See Parcel 32	
19WA					0.005				13		31					0.045			32		
19WA-1					0.005				13		31WA					0.017			19		
											31WA-1					0.037			19		
											32WL	Joseph F. Fisher & Veronica Fisher, LE	166	233	40	0.456	39.00	~	32	See Parcel 31	
											32					0.041			32		
21WL	Alma Shiarla	137	80	37	6.750		8.913	21.138	13,14		33WL	Emma L. Limmer, Et. Al.	154	253	27	1.456	~	23.233	19,20,32		
21WA					0.005				14		33					1.968			32		
21WA-1					0.005				14		33X					0.072			32		
21					0.056				14,30		33AWL		154	253	80	8.640	Yes	63.428	7.038	20,32	
21A	John H. Cordes	121	119	70.25	0.067		70.183		30		33A					0.052			20,32		
											33AX					0.346			20		
22WL	Nelson E. & Martha M. Memmer	155	156	72	16.045		55.448		14,28		34WL	Carl G. Bockelman	163	455	106.82	0.451	~	105.097	32	See Parcel 35	
22					0.370				14,28		34					1.187			32		
22A					0.137				14		34X					0.085			32		
23WL	Alvin & Regina C. Panning	149	82	20	7.434	Yes	5.155	4.959	14,15,28		35WL	Carl G. Bockelman	142	428	164.15	14.303	26.993	121.580	20,21	See Parcel 34	
23					1.531	Yes			14,15		35X		163	455-458		1.274			21		
23X					0.102				15		35WA					0.023			20		
23A					0.300				28		35WA-1					0.023			20		
23Y					0.074				14												
23WA					0.037				14												
24WL	Henry Langenhop	152	347	173	3.075		164.497	0.297	15		37WL	Pearl Dugan, Anna Bokerman, LE	164	461	73	7.877	56.199	6.028	21,22		
24AWL					0.576				16,30,31		37WA					0.023			22		
24A					0.104				31		37A-WL					1.713			25,26		
24X					0.297				15		37					0.121			22		
24					1.445				15												
24A-A					2.400				30		38WL	Anna Bokerman, L.E., Et. Al.		80.00	18.222	Yes	5.766	22,23	See Parcel 39		
											38					3.208		25.239	22,27		
25WL	Sylvia & S. Melvin Augenstein	154-161	517-416	27	6.323		1.968	16.394	15,16		39WL	Anna Bokerman, L.E., Et. Al.				24.801			23,24,26	See Parcel 38	
25X					0.104				15												
25A					1.530				30												
25					0.045				31												
26					0.051				31												
26WL	Henry J. Arps	114	220	52	1.524		49.698		16,31												

HENRY COUNTY OHIO

TOTAL NUMBER OF OWNERS 30

FED. RD. DIVISION	STATE	PROJECT
2	OHIO	

HENRY COUNTY
Hen.-24-0.11
Hen.-6-10.78



SUMMARY OF RIGHT OF WAY REQUIRED

PARCEL NO.	OWNER	DEED RECORD		DEED AREA	To Be Acquired		RESIDUE ACRES		SHEET NO.	REMARKS	PARCEL NO.	OWNER	DEED RECORD		DEED AREA	To Be Acquired		RESIDUE ACRES		SHEET NO.	REMARKS	
		BOOK	PAGE		LAND ACRES	BLDG'S	LEFT	RIGHT					BOOK	PAGE		LAND ACRES	BLDG'S	LEFT	RIGHT			
40WL	EDWARD W.F. NAGEL & LUCILLE NAGEL	173	559	7.0	2.707	YES	—	—	25,26	Deed Area gives 70Ac. Main Calc. = 4.976Ac.												
40WD	" " " " " "				1.288				25,26													
41	DORIS M. DIETRICH ET AL	136	342	78.105	1.515		75.397		25													
41WL	" "				0.688				25													
41A	" "				0.322																	
42WL	" "			1.435	0.148			0.977	25													
42	" "				0.162				25													
									26													
43WL	VERNON NAGEL, INC.	171	539						23,27													
		173	545,553	1.722	1.722	YES																
		165	629																			
46WL	JOHN WILLIAMSON & HELEN M. WILLIAMSON	165	628	0.66	0.660	YES	—	—	27													
47WL	HARMONY ACRES, INC.	173	468	38.38	5.381			32.739	23,27													
47-X					1.369				24													
47A					0.022				27													
47AWL					0.090				27													
47AT					0.299				27													
48WL	ST. PAUL LUTHERAN CHURCH	173	469	34.43	2.871			29.872	23,27													
48					1.015																	
48A					0.156																	
49	HARRY J. BRINKMAN & HELEN A. BRINKMAN	173	476	1.641	0.055		1.586		27													
50	WILLIAM C. GESSNER & EDRA S. V. GESSNER	162	143	20	—		20															
51	HELEN IMBROCK	143	437	20	—		20		27													
52	MAURICE & ZOE MAENE	173	473	0.624	0.007		0.617		27													
53	AUGUST & OLGA SCHWIEBERT	173	474	0.624	—		0.624		27													

				(23)
--	--	--	--	------

HENRY COUNTY
 HEN-24-0.11, HEN-6-10.78
 R/W PLAN
 LIMITED ACCESS

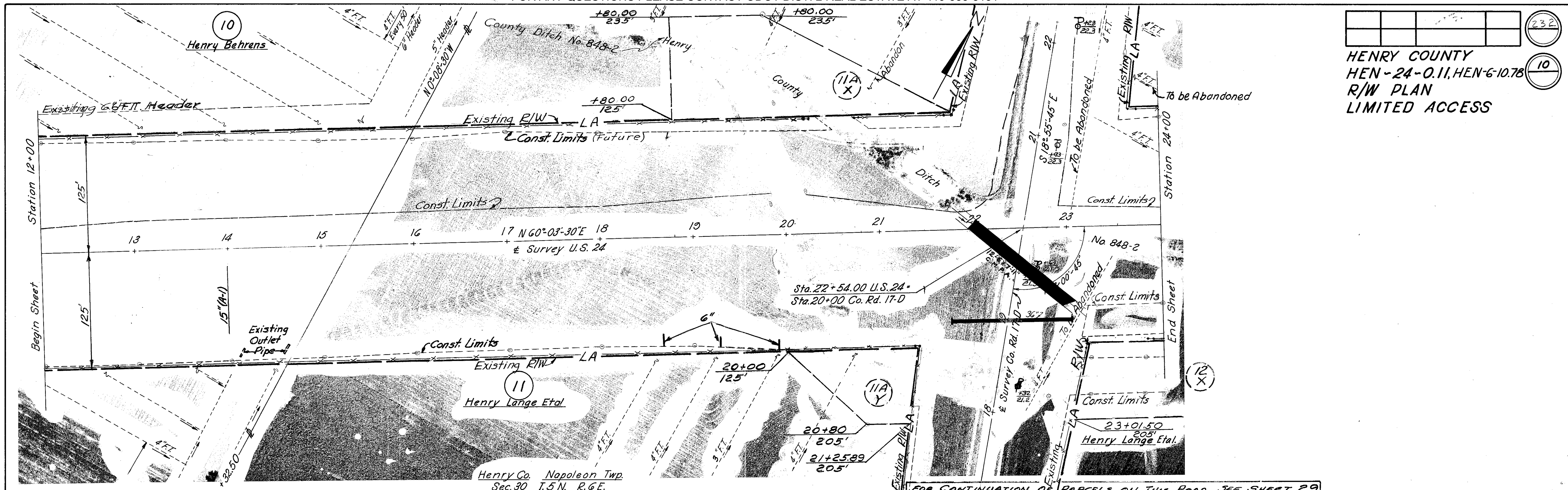
(9)



Group Parcels 10, 11, and 12 were purchased as part of Project DEF-24-12.57 / HEN-24-00.00

Henry Co Napoleon Twp.
 Sec. 30 T. 5 N. R. 6 E.

R/W PLAN
 Sta. 6+00 to Sta. 12+00

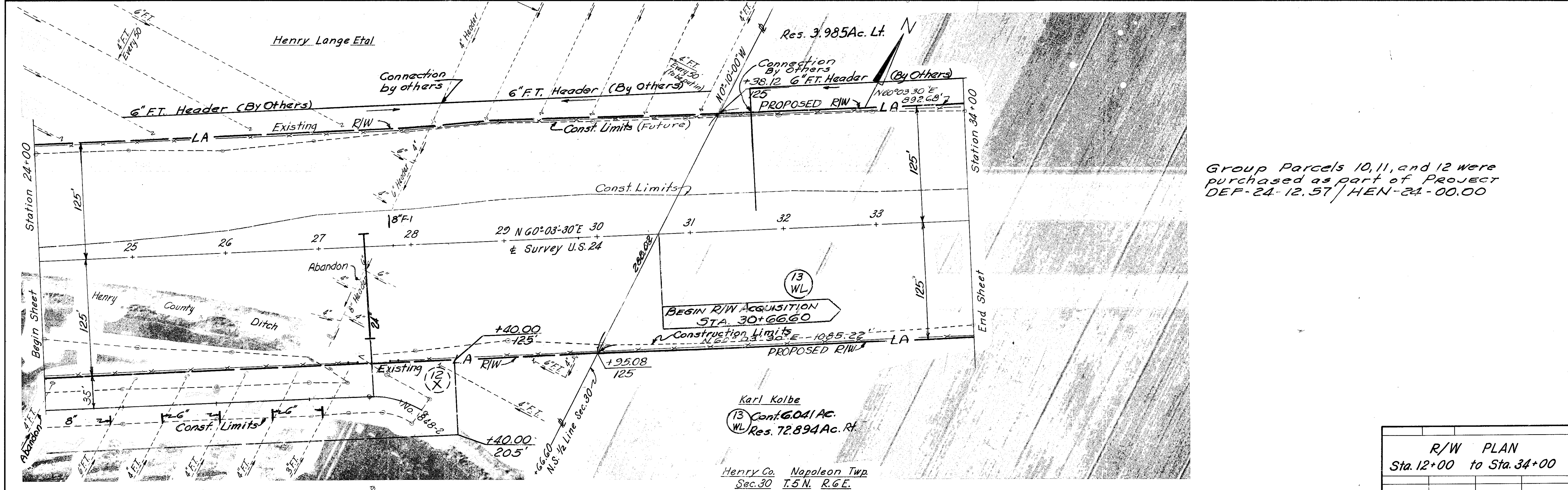


--	--	--	--	--

232

10

HENRY COUNTY
HEN-24-0.11, HEN-6-10.78
R/W PLAN
LIMITED ACCESS



Group Parcels 10, 11, and 12 were purchased as part of Project DEF-24-12.57 / HEN-24-00.00

--	--	--	--	--

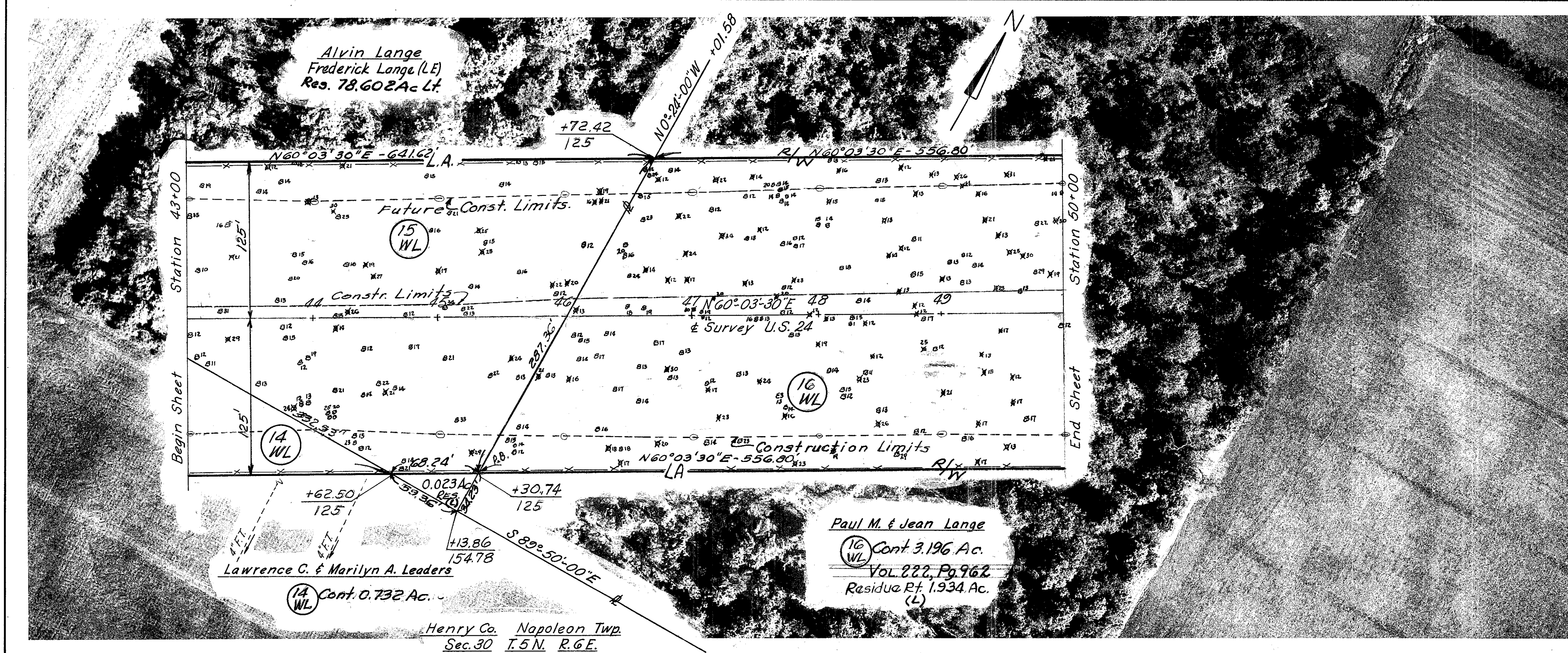
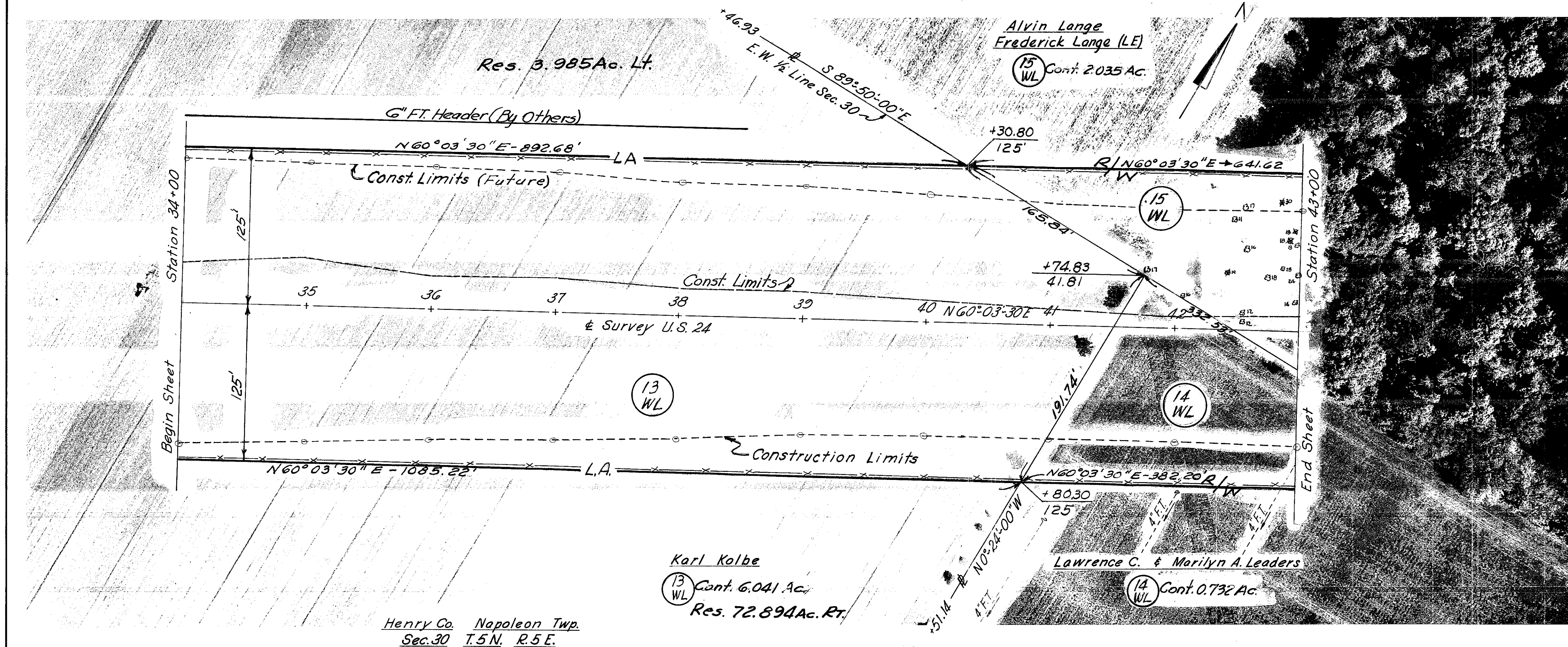
R/W PLAN
Sta. 12+00 to Sta. 34+00

--	--	--	--	--

233

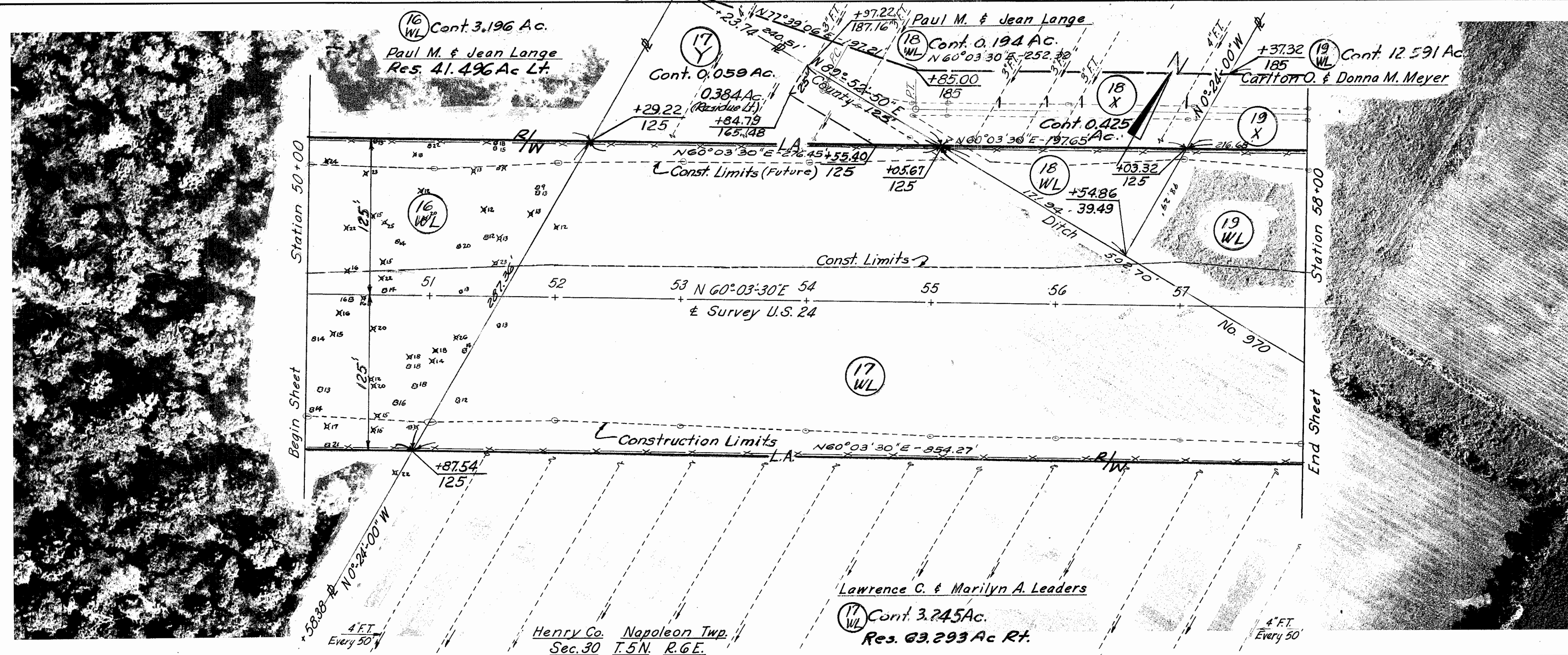
HENRY COUNTY
HEN-24-0.11, HEN-6-10.78
R/W PLAN
LIMITED ACCESS

11

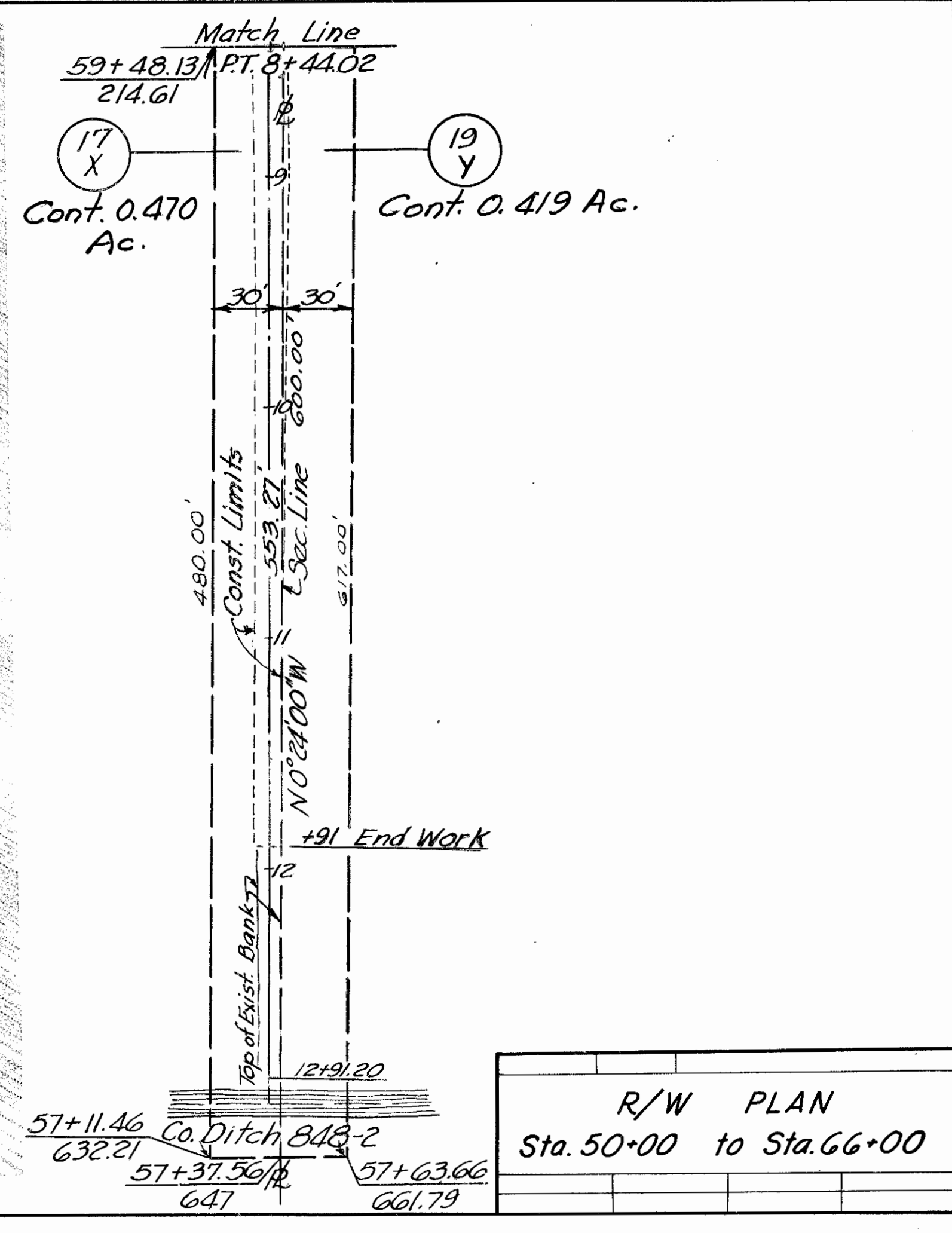
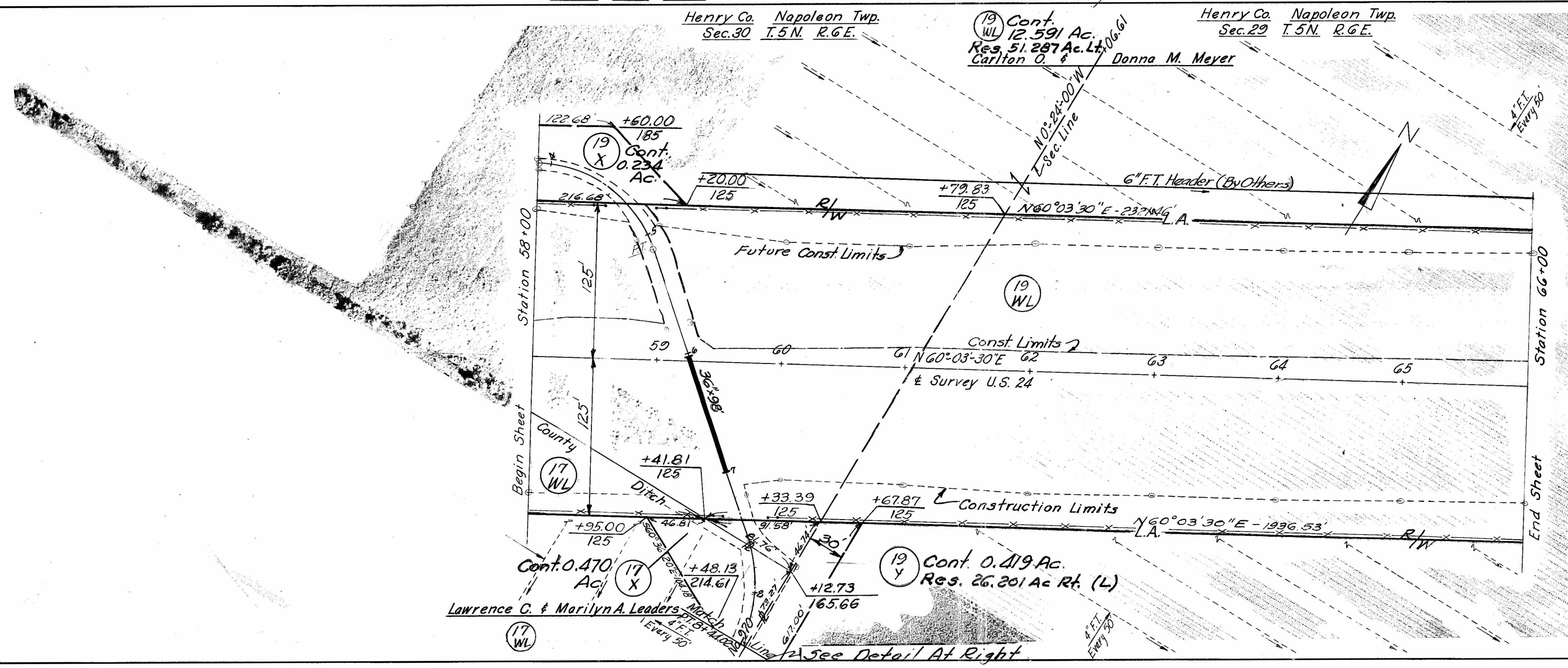


12/4/01 WB PARCEL/GWL-Vol. Pg. ADDED

R/W PLAN
Sta. 34+00 to Sta. 50+00



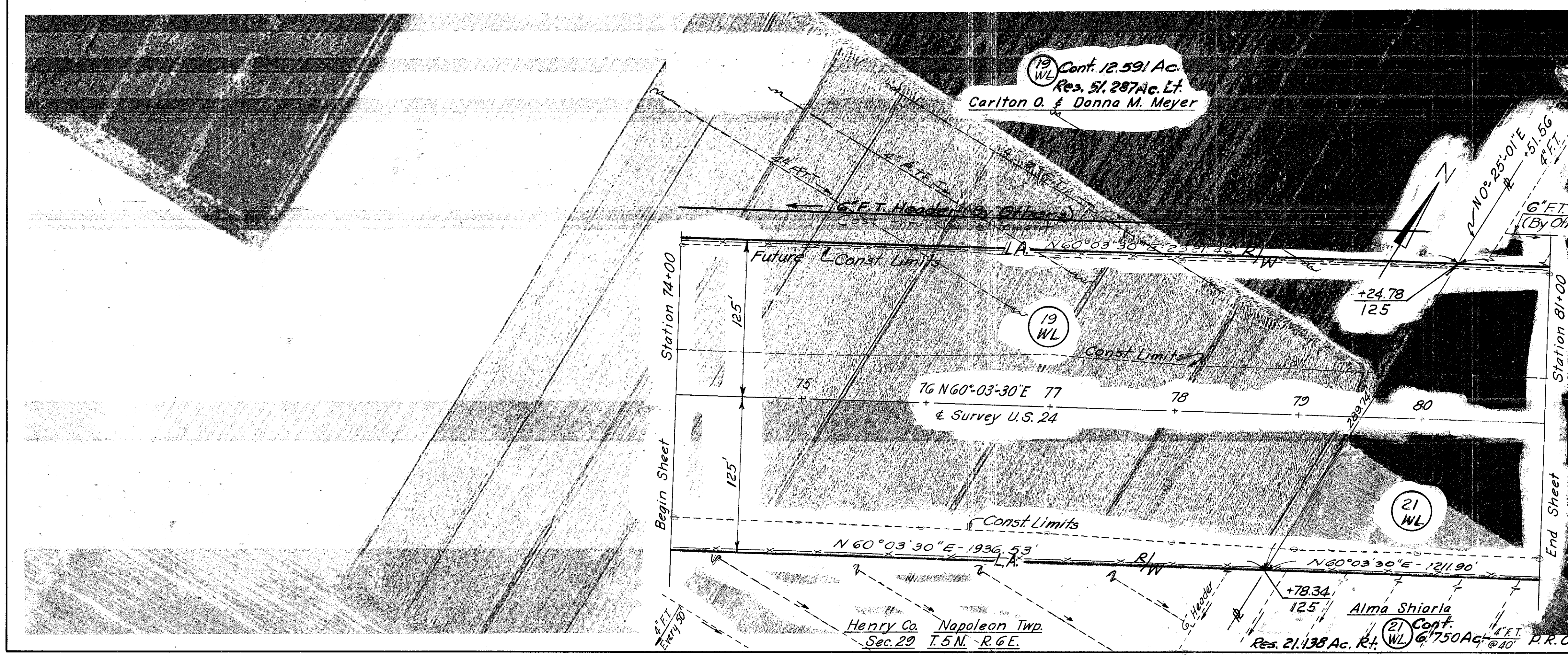
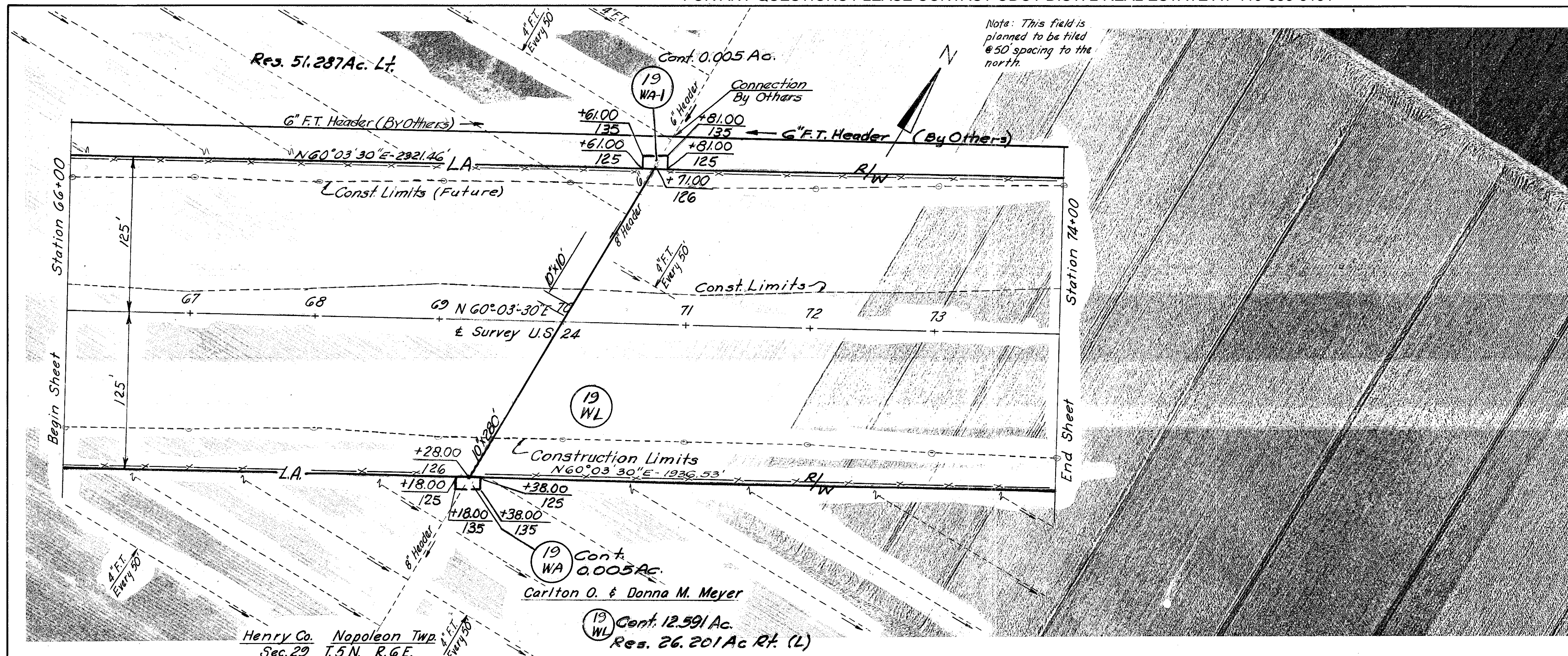
234
 HENRY COUNTY
 HEN-24-0.11, HEN-6-10.78
 R/W PLAN
 LIMITED ACCESS
 12



R/W PLAN
 Sta. 50+00 to Sta. 66+00

--	--	--	--	--

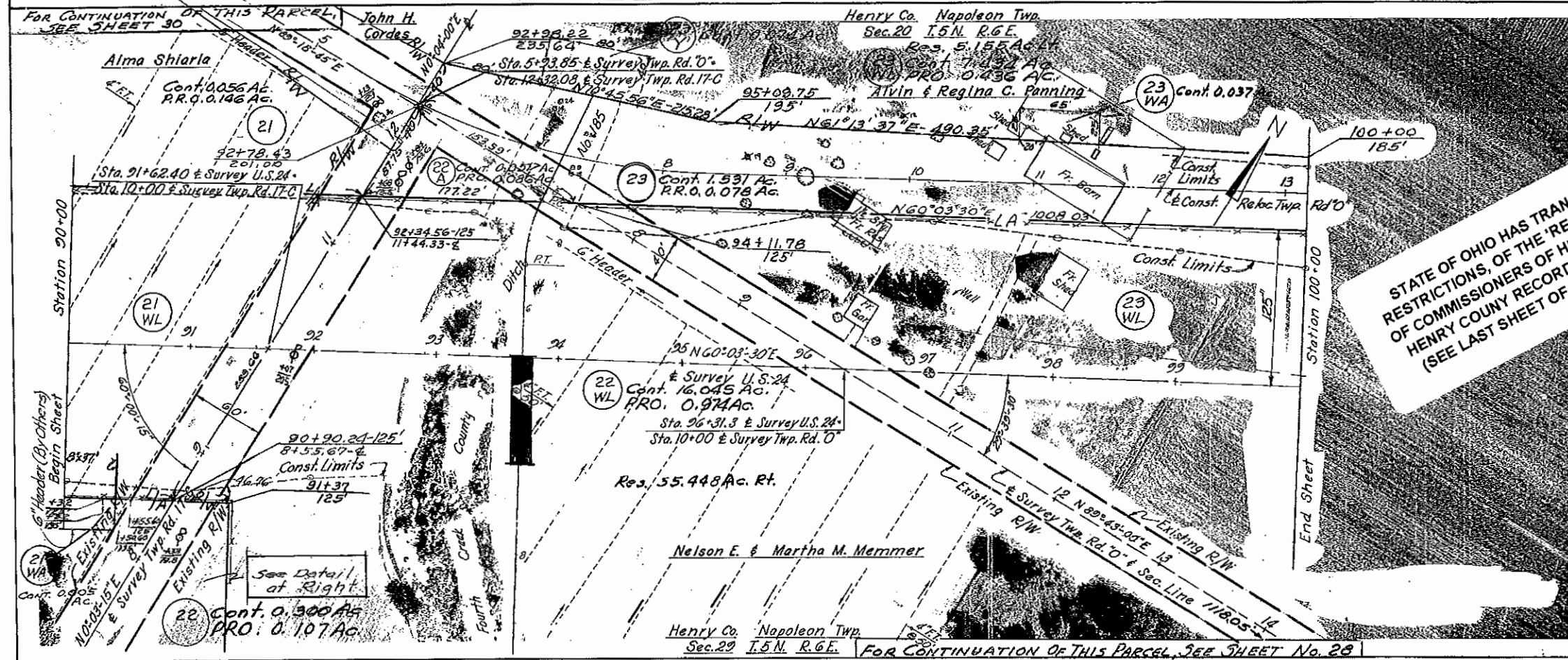
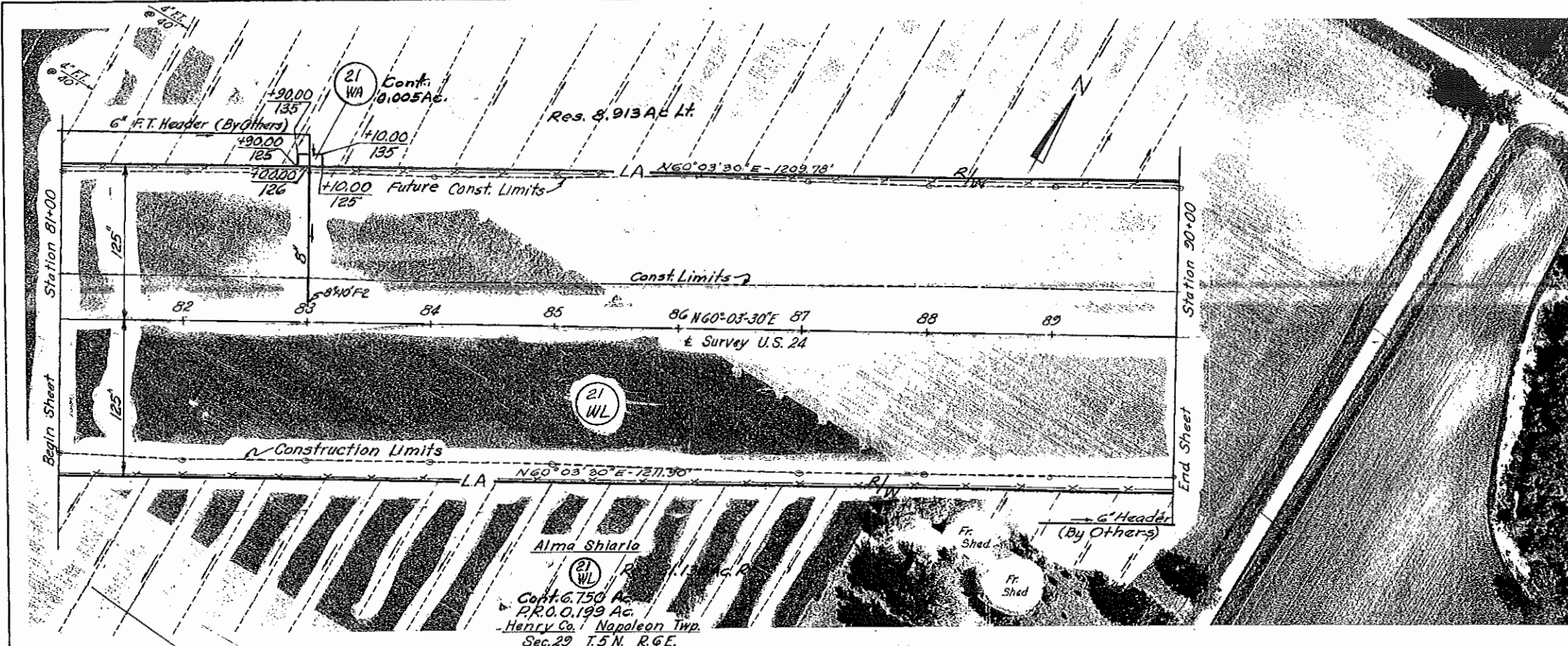
235
 HENRY COUNTY
 HEN-24-0.11, HEN-6-10.78
 R/W PLAN
 LIMITED ACCESS



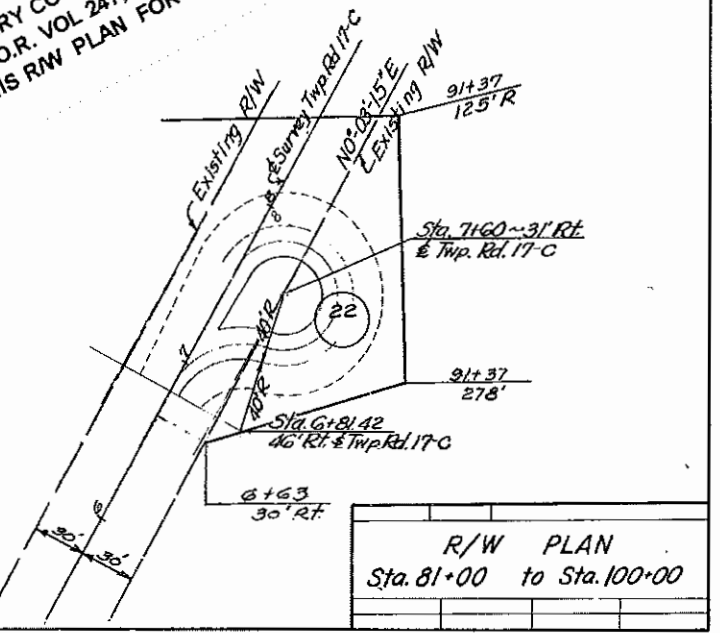
R/W PLAN
 Sta. 66+00 to Sta. 81+00

--	--	--	--	--

HENRY COUNTY
 HEN-24-0.11, HEN-6-1078
 R/W PLAN
 LIMITED ACCESS



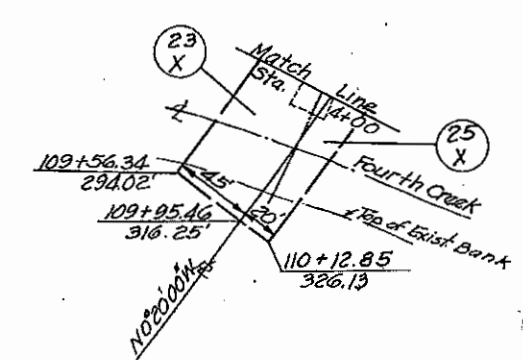
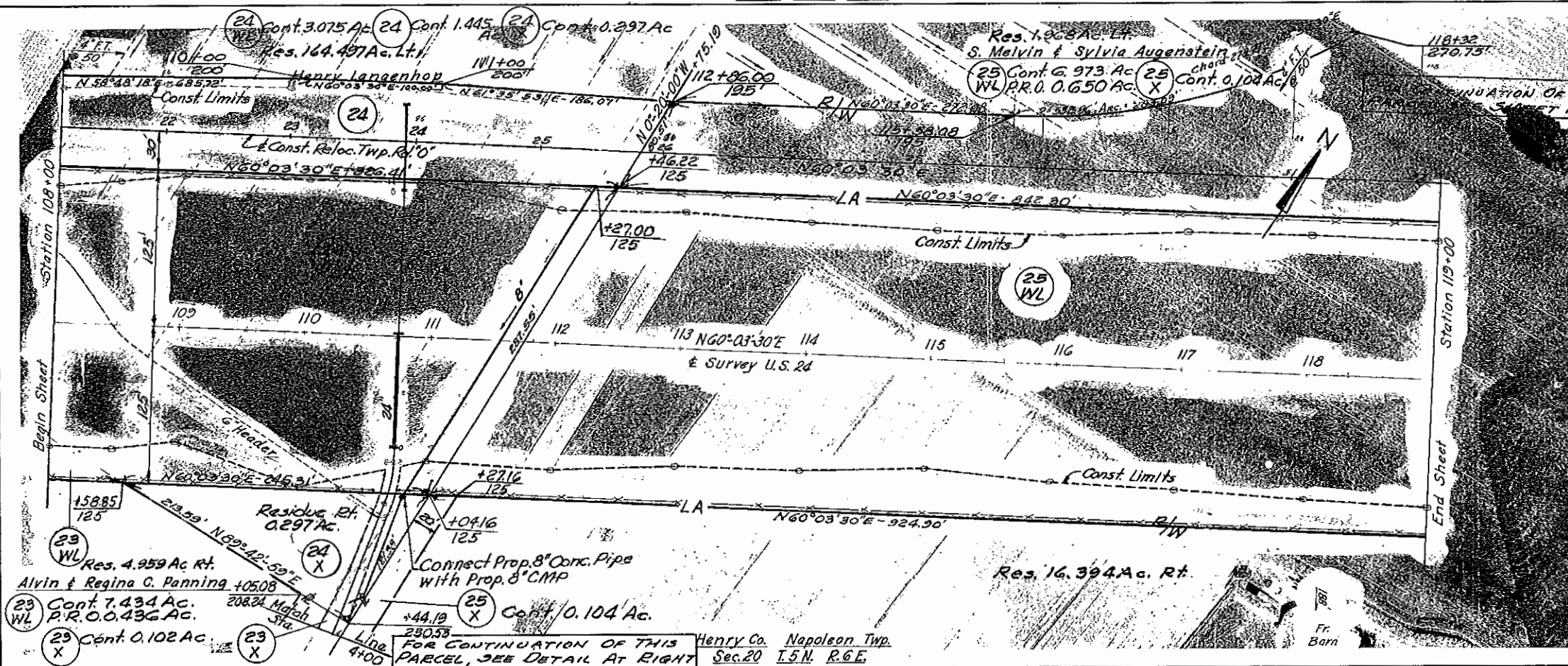
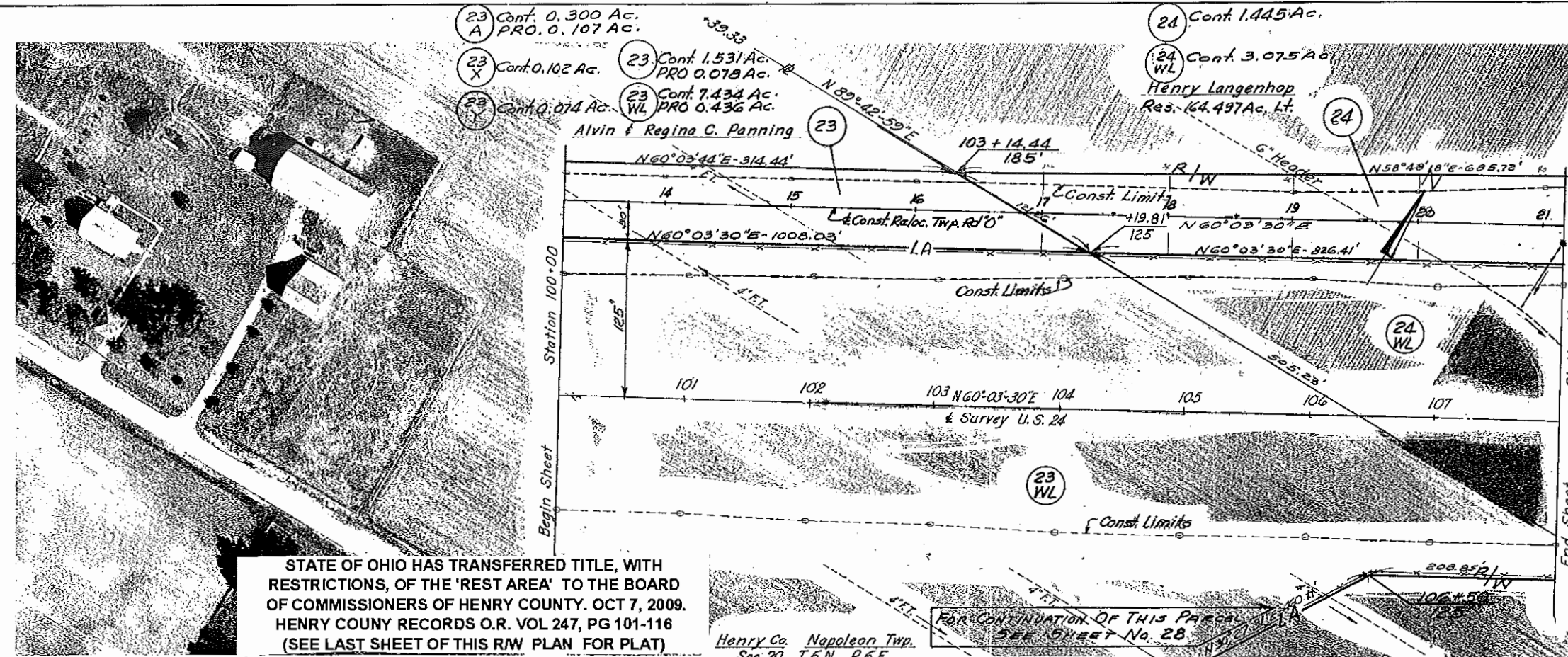
STATE OF OHIO HAS TRANSFERRED TITLE, WITH
 RESTRICTIONS, OF THE 'REST AREA' TO THE BOARD
 OF COMMISSIONERS OF HENRY COUNTY, OCT 7, 2009.
 HENRY COUNTY RECORDS O.R. VOL 247, PG 101-116
 (SEE LAST SHEET OF THIS RW PLAN FOR PLAT)



R/W PLAN
 Sta. 81+00 to Sta. 100+00

			(237)
--	--	--	-------

HENRY COUNTY
HEN-24-0.11, HEN-6-10.78
R/W PLAN
LIMITED ACCESS



R/W PLAN			
Sta. 100+00 to Sta. 119+00			

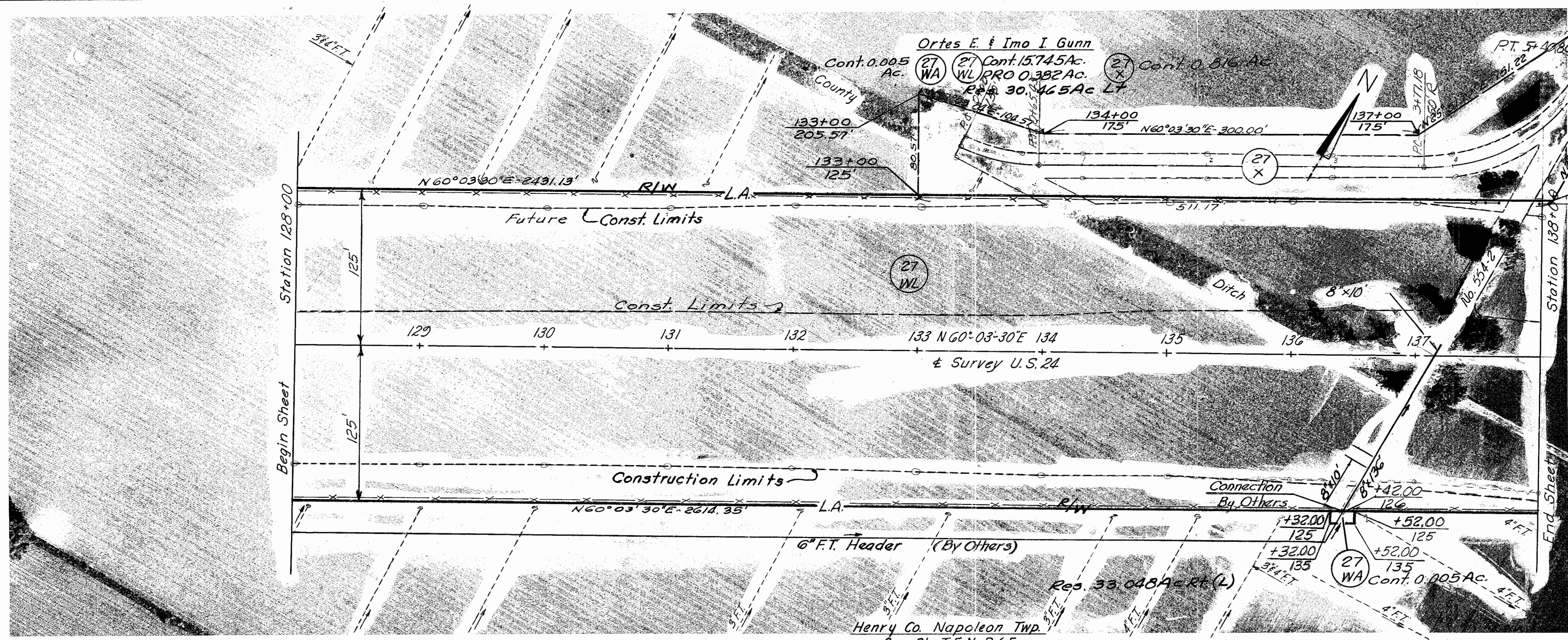
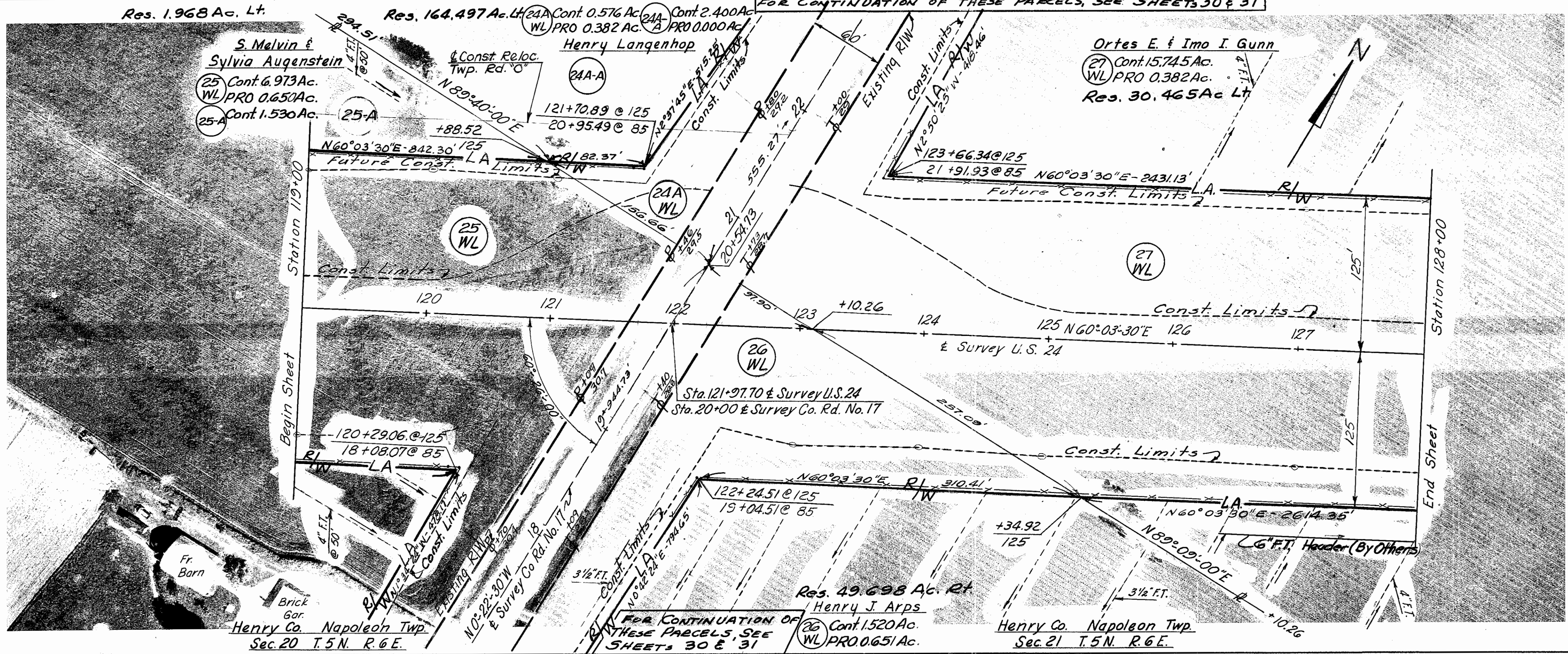
Res. 1,968 Ac. Lt.

Res. 164,497 Ac. Lt.

FOR CONTINUATION OF THESE PARCELS, SEE SHEETS 30 & 31

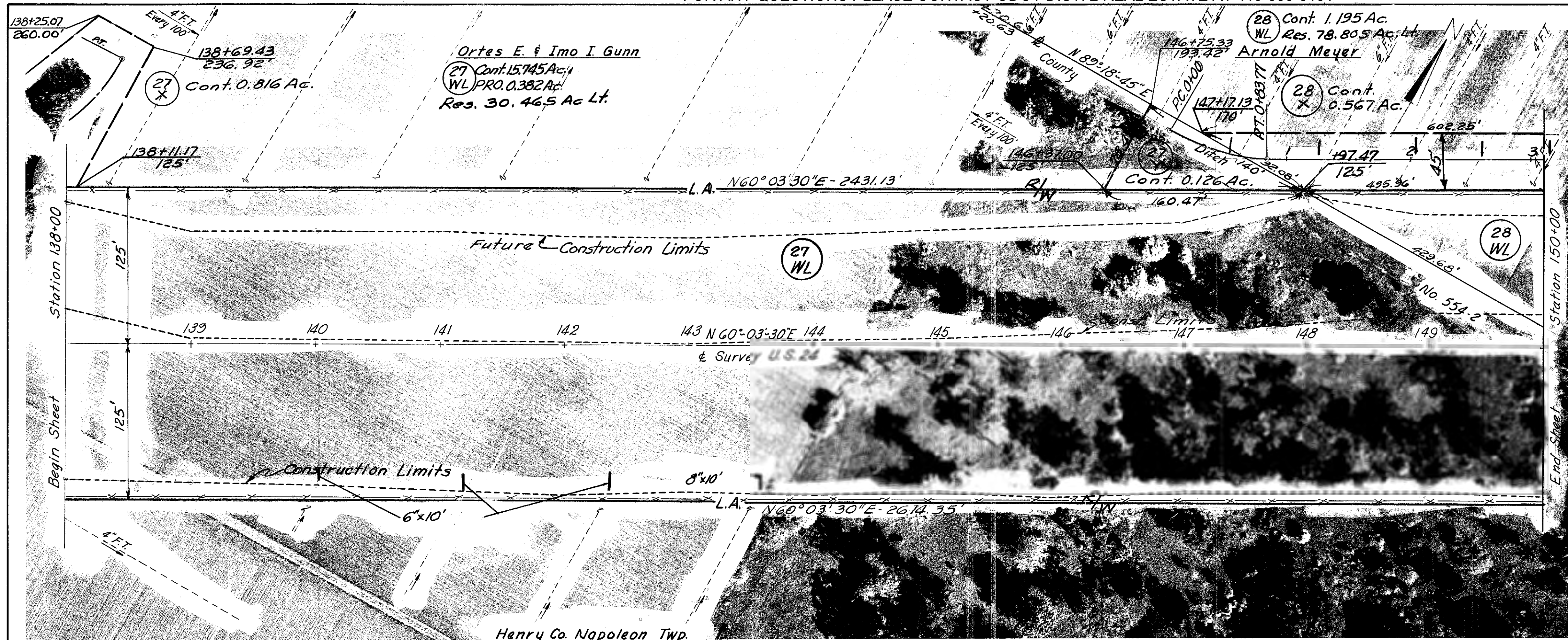
--	--	--	--

238
16
HENRY COUNTY
HEN-24-0.11, HEN-6-10.78
R/W PLAN
LIMITED ACCESS



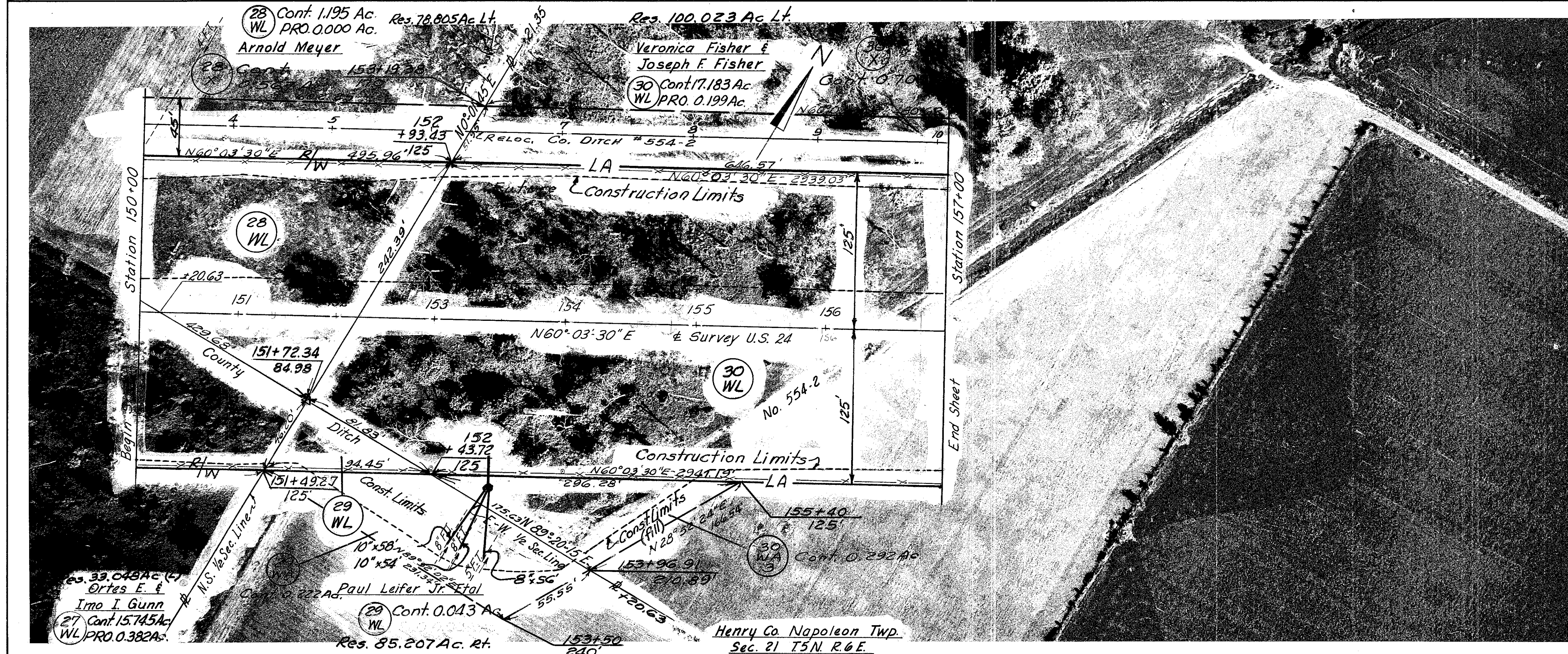
--	--	--	--

R/W PLAN
Sta. 112+00 to Sta. 138+00



--	--	--	--	--

HENRY COUNTY
 HEN-24-0.11, HEN-6-10.78
 R/W PLAN
 LIMITED ACCESS



NOTE: Due To Distortion On This Sheet:
 STA. 150+00 to 153+00 = 79 ft. per Sta.
 STA. 153+00 to 155+70 = 105.5 ft. per Sta.
 STA. 155+70 to 157+00 = 96 ft. per Sta.

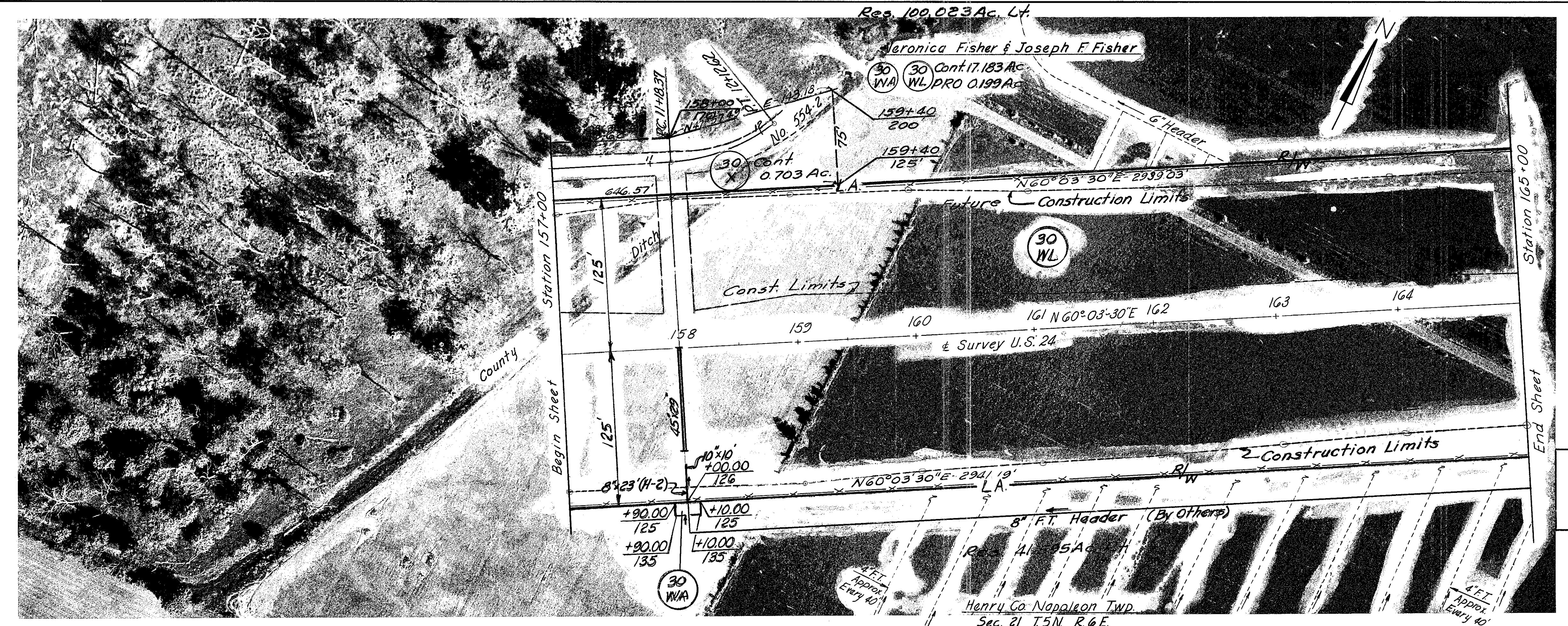
R/W PLAN
 Sta. 138+00 to Sta. 157+00

--	--	--	--	--

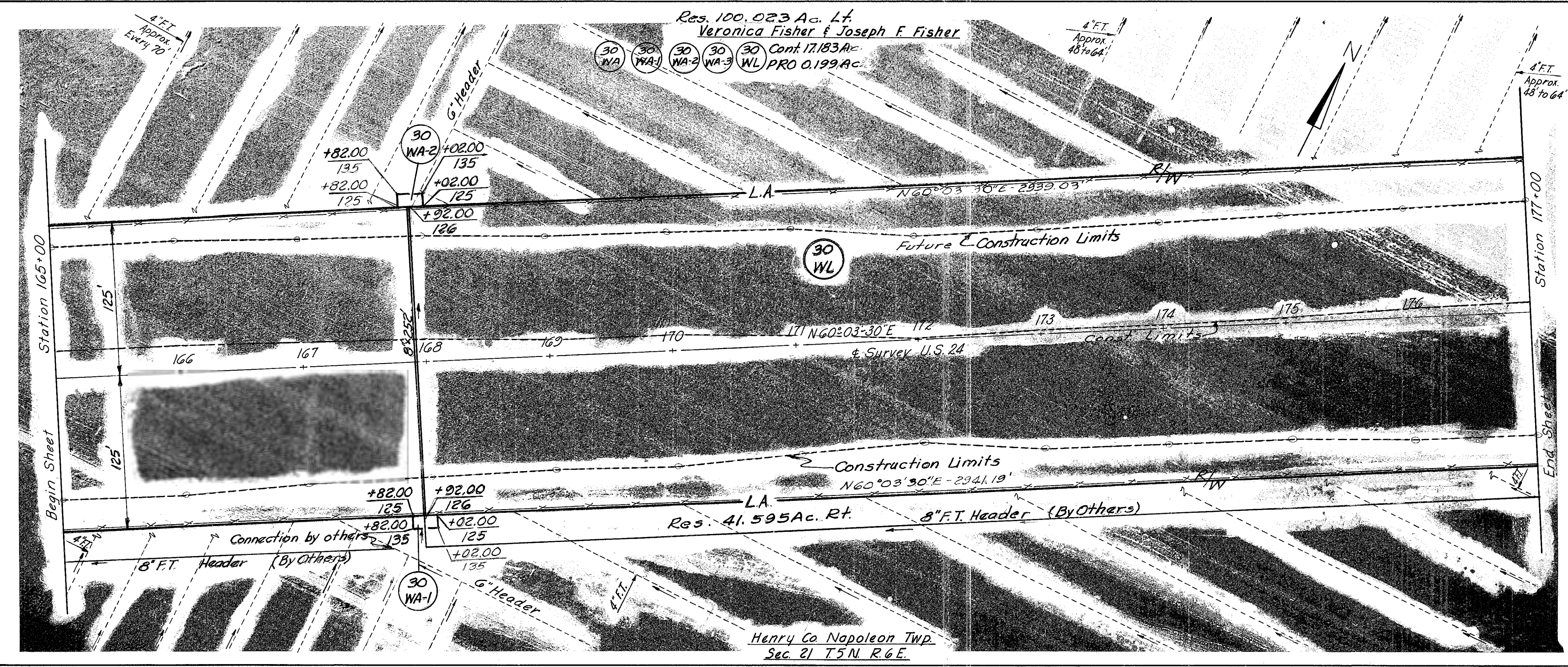
240

18

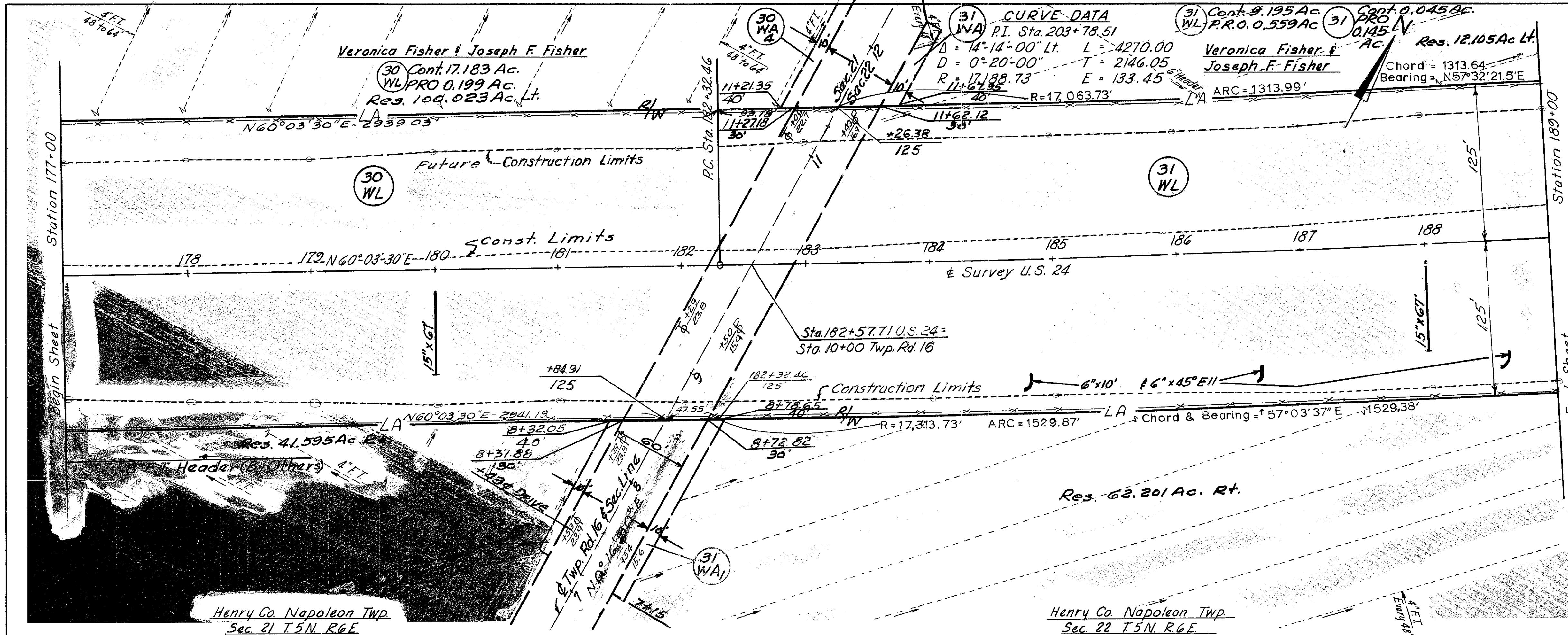
HENRY COUNTY
HEN-24-0.11, HEN-6-10.78
R/W PLAN
LIMITED ACCESS



NOTE: Due to distortion on this sheet:
Sta. 157+00 to 159+00 ~ 96 ft. between stas
Sta. 159+00 to 162+00 ~ 97 ft. between stas

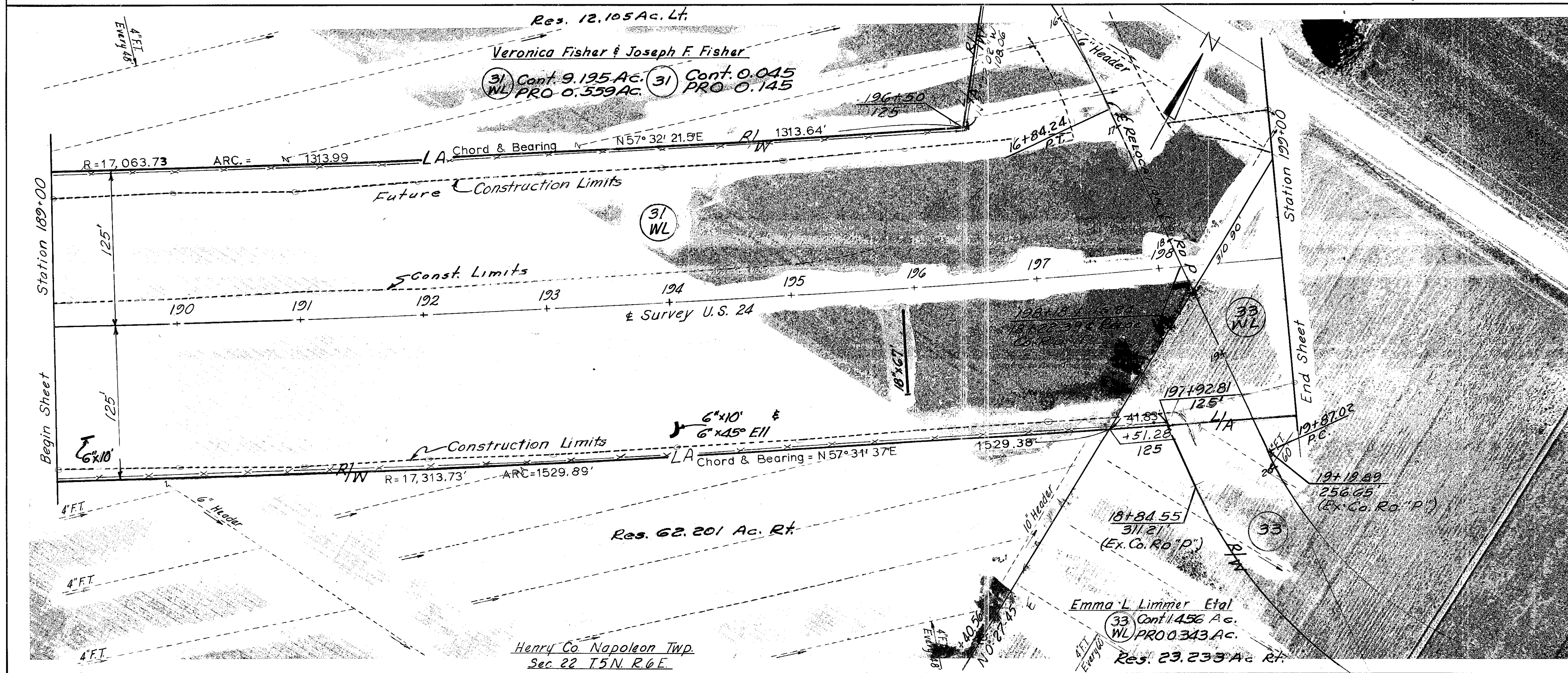


R/W PLAN
Sta. 157+00 to Sta. 177+00



--	--	--	--	--

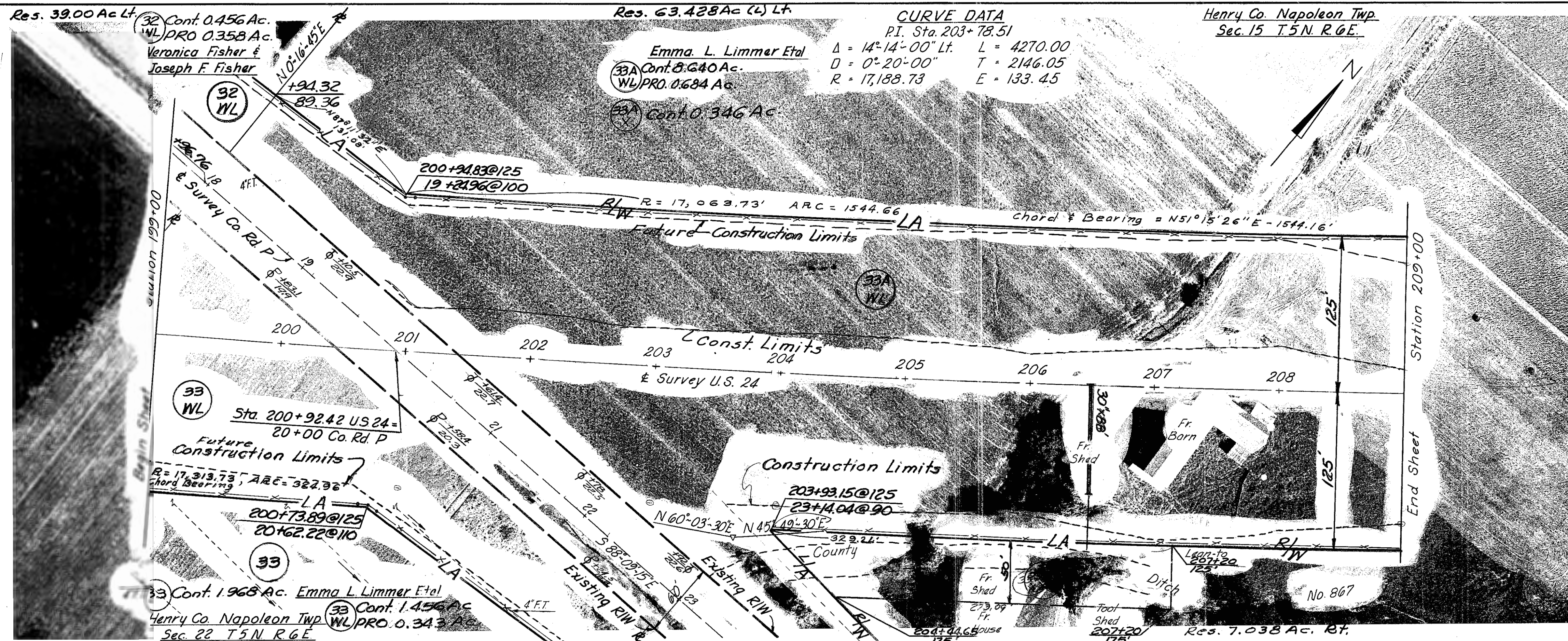
HENRY COUNTY
 HEN-24-0.11, HEN-6-10.78
 R/W PLAN
 LIMITED ACCESS



FOR RELOCATION DETAIL
 COUNTY ROAD "P"
 SEE SHEET 32

--	--	--	--

R/W PLAN
 Sta. 177+00 to Sta. 199+00




--	--	--	--	--

242

20

HENRY COUNTY
HEN-24-0.11, HEN-6-10.78
R/W PLAN
LIMITED ACCESS

FOR RELOCATION DETAIL
COUNTY ROAD "P"
SEE SHEET 32



--	--	--	--

R/W PLAN
Sta. 199+00 to Sta. 218+50

Henry Co. Napoleon Twp.
Sec. 15 T.5N. R.6E.

CURVE DATA
 P.I. Sta. 203+78.51
 $\Delta = 14^{\circ}14'00''$ Lt. $L = 4270.00$
 $D = 0^{\circ}20'00''$ T = 2146.05
 $R = 17,188.73$ E = 133.45

Res. 26.993 Ac (L) Lt.

Carl G. Bockelman

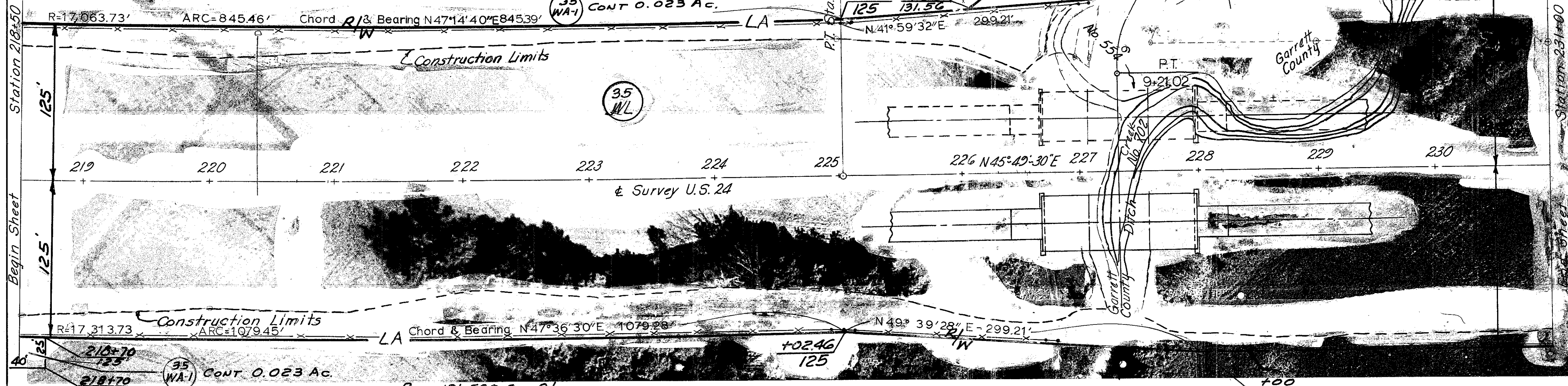
(35) Cont. 14.303 Ac.
 WL PRO 0.000 Ac

(35) Cont. 1.274 Ac.

(35) Cont. 0.023 Ac.

(35) Cont. 0.023 Ac.

				(243)
HENRY COUNTY				(21)
HEN-24-0.11, HEN-6-1078				
R/W PLAN				
LIMITED ACCESS				



Res. 26.993 Ac (L) Lt.

Carl G. Bockelman


(35) Cont. 14.303 Ac.
 WL PRO 0.000 Ac. X

(35) Cont. 1.274 Ac.

(35) Cont. 0.023 Ac.

(37) Cont. 7.877 Ac.
 WL PRO 0.286 Ac

Pearl Dugan
 Anna Bockelman (LE)
 Res. 56.199 Ac. Lt.



Res. 121.580 Ac. Rt.

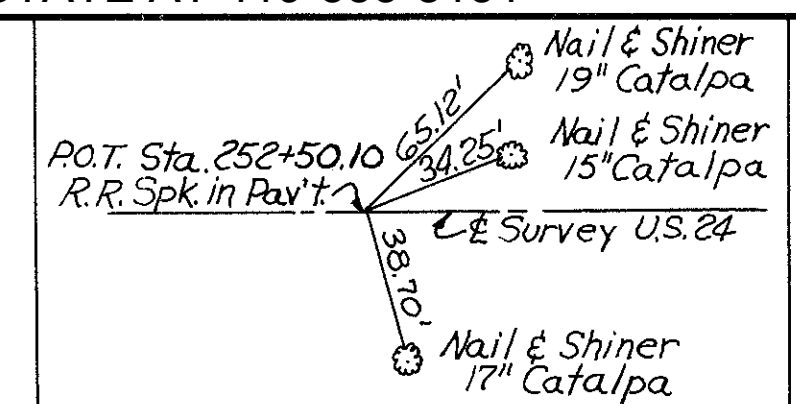
Henry Co. Napoleon Twp.
 Sec. 15 T.5N. R.6E.

R/W PLAN			
Sta. 218+50 to Sta. 243+00			

FED. RD. DIVISION	STATE	PROJECT
2	OHIO	

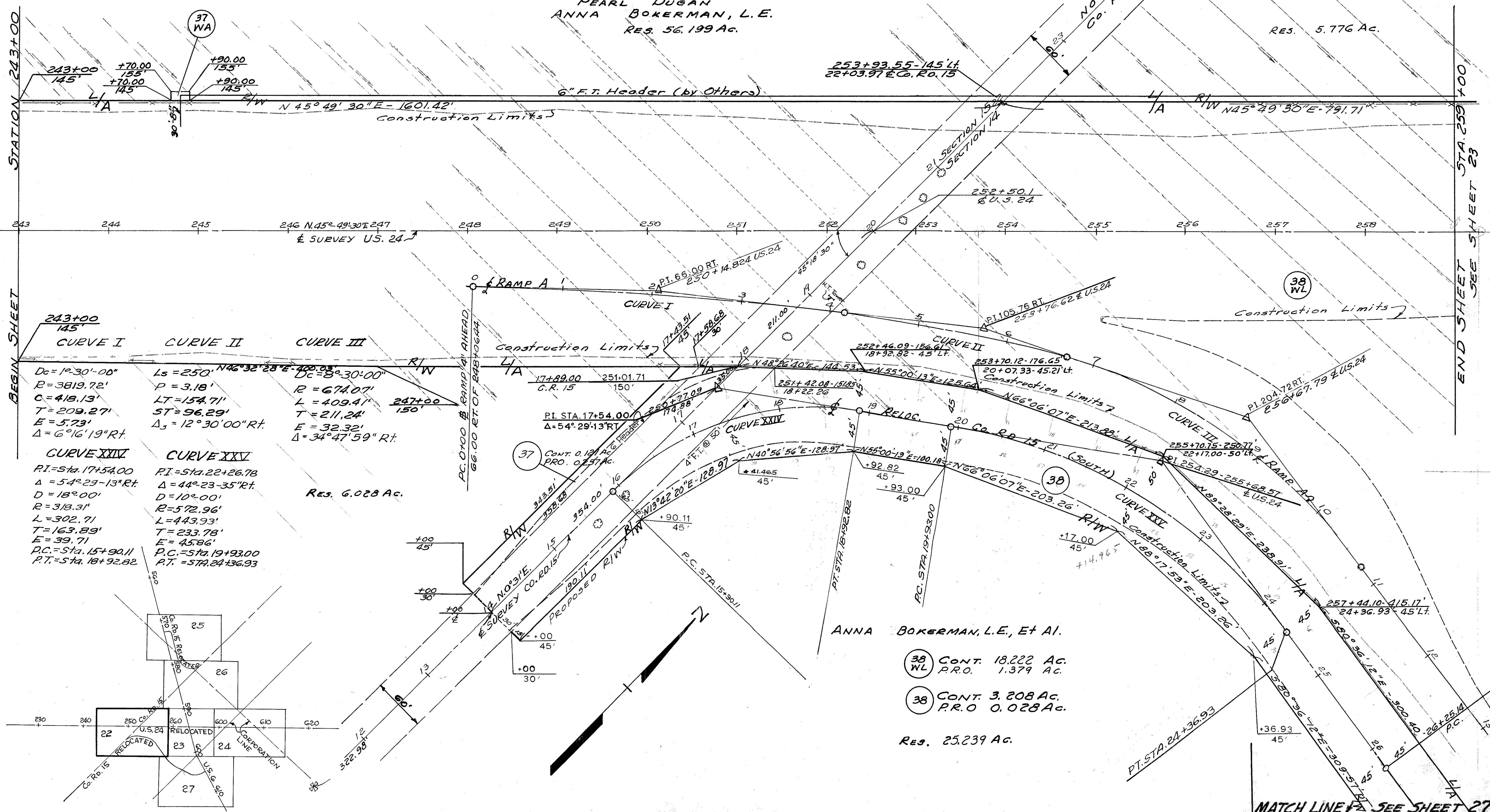
HENRY COUNTY
HEN-24-0.11, HEN-6-10.78
R/W PLAN
LIMITED ACCESS

- (37) CONT. 0.121 Ac
P.R.O. 0.257 Ac
- (37) CONT. 7.877 Ac.
P.R.O. 0.286 Ac.
- (37) WA CONT. 0.023 Ac.



PEARL DUGAN
ANNA BOKERMAN, L.E.
RES. 56.199 Ac.

ANNA BOKERMAN, L.E., ET AL
RES. 5.776 Ac.



CURVE I
Dc=1230'-00"
R=3819.72'
C=418.13'
T=209.27'
E=5.73'
Δ=6°16'19" Rt.

CURVE II
Ls=250'
P=3.18'
LT=154.71'
ST=96.29'
Δs=12°30'00" Rt.

CURVE III
Dc=8°30'00"
R=674.07'
L=409.41'
T=211.24'
E=32.32'
Δ=34°47'59" Rt.

CURVE XXIV
PI=Sta. 17+54.00
Δ=54°29'13" Rt.
D=18°00'
R=313.31'
L=302.71'
T=163.89'
E=39.71'
P.C.=Sta. 15+90.11
P.T.=Sta. 18+92.82

CURVE XXV
PI=Sta. 22+26.78
Δ=44°23'35" Rt.
D=10°00'
R=572.96'
L=443.93'
T=233.78'
E=45.86'
P.C.=Sta. 19+93.00
P.T.=Sta. 24+36.93

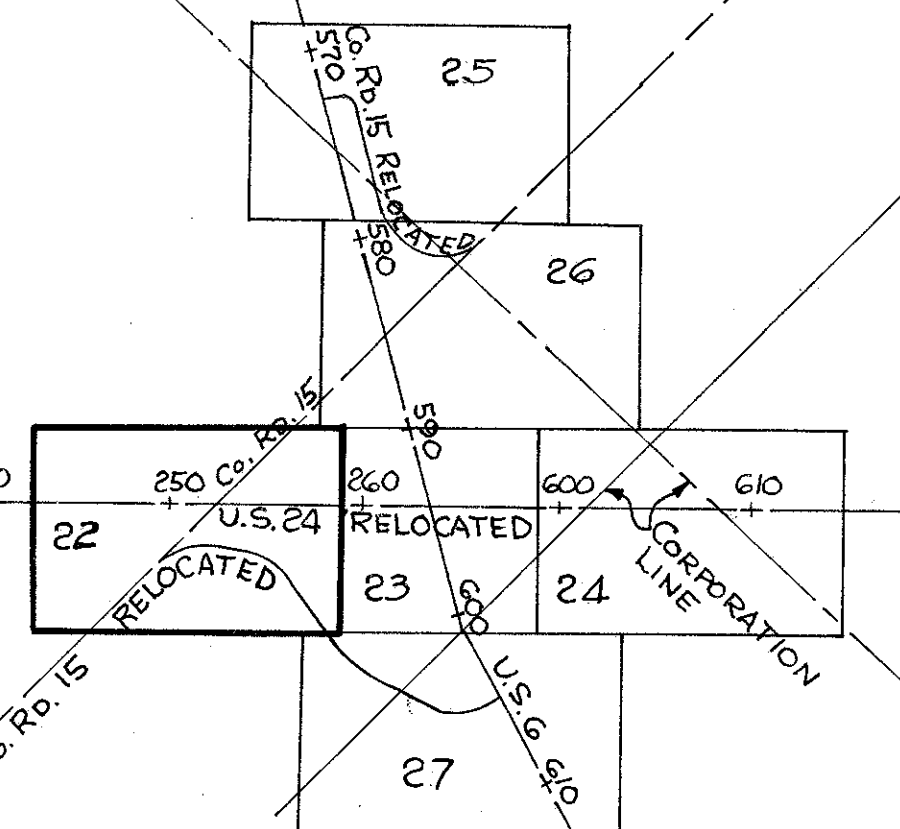
RES. 6.028 Ac.

ANNA BOKERMAN, L.E., ET AL.

(38) WL CONT. 18,222 Ac.
P.R.O. 1,379 Ac.

(38) CONT. 3,208 Ac.
P.R.O. 0.028 Ac.

RES. 25,239 Ac.



MATCH LINE A SEE SHEET 27

STA 243 TO STA 259

244

END SHEET SEE SHEET 23

FED. RD. DIVISION	STATE	PROJECT	
2	OHIO		

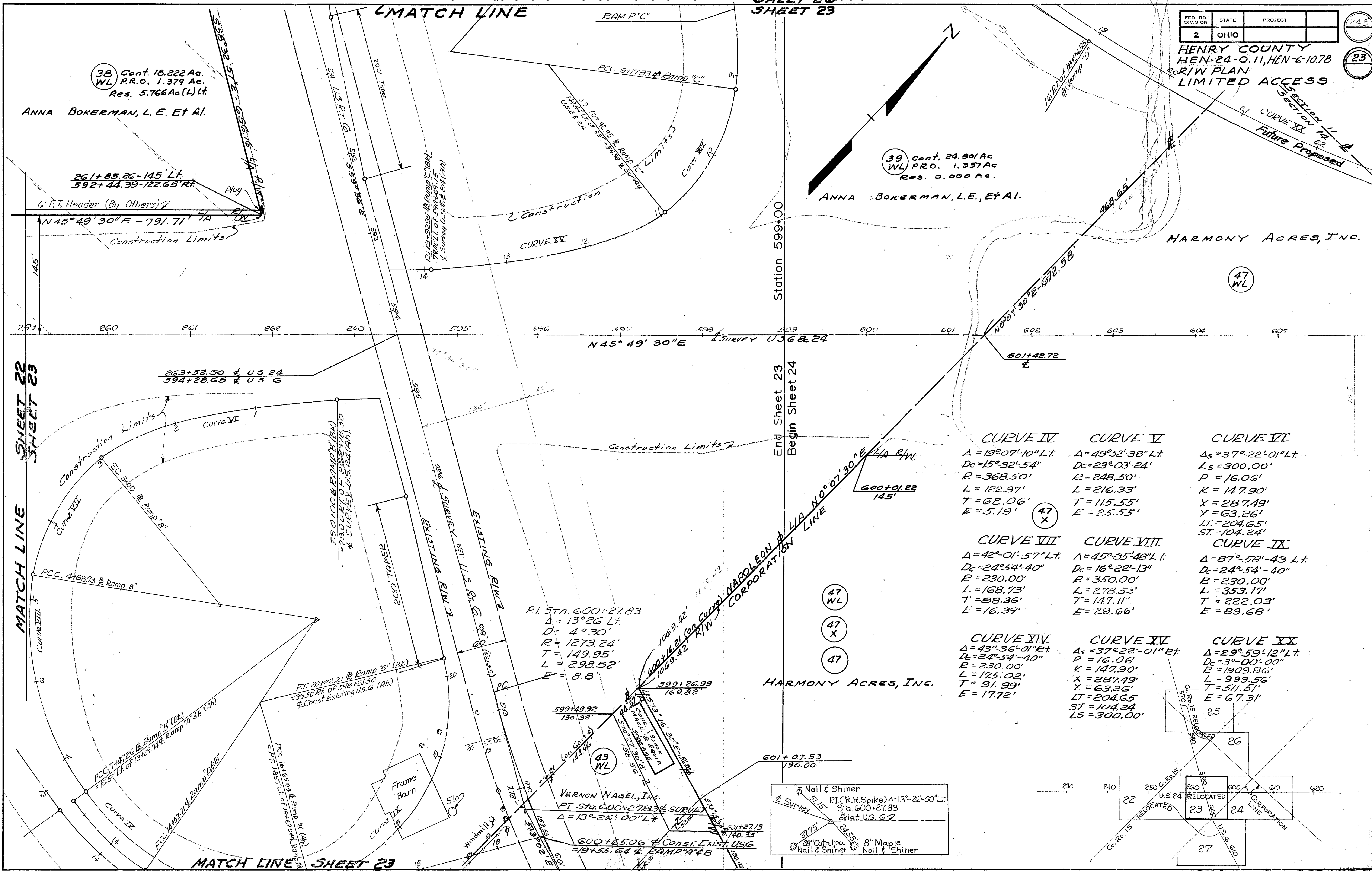
HENRY COUNTY
HEN-24-0.11, HEN-6-10.78
R/W PLAN
LIMITED ACCESS

SECTION 11
SECTION 12
CURVE XI
Future Proposed

ANNA BOKERMAN, L. E. ET AL.

ANNA BOKERMAN, L. E., ET AL.

HARMONY ACRES, INC.

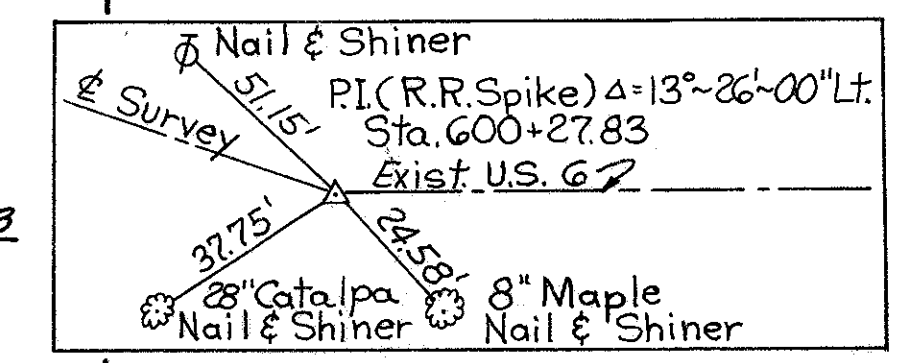


SHEET 23

SHEET 23

SHEET 23

<p>CURVE IV $\Delta = 19^{\circ}07'10''$ Lt. $D_c = 15^{\circ}32'54''$ $R = 368.50'$ $L = 122.97'$ $T = 62.06'$ $E = 5.19'$</p>	<p>CURVE V $\Delta = 49^{\circ}52'38''$ Lt. $D_c = 23^{\circ}03'24''$ $R = 248.50'$ $L = 216.33'$ $T = 115.55'$ $E = 25.55'$</p>	<p>CURVE VI $\Delta_s = 37^{\circ}22'01''$ Lt. $L_s = 300.00'$ $P = 16.06'$ $K = 147.90'$ $X = 287.49'$ $Y = 63.26'$ $LT = 204.65'$ $ST = 104.24'$</p>
<p>CURVE VII $\Delta = 42^{\circ}01'57''$ Lt. $D_c = 24^{\circ}54'40''$ $R = 230.00'$ $L = 168.73'$ $T = 88.36'$ $E = 16.39'$</p>	<p>CURVE VIII $\Delta = 45^{\circ}35'48''$ Lt. $D_c = 16^{\circ}22'13''$ $R = 350.00'$ $L = 278.53'$ $T = 147.11'$ $E = 29.66'$</p>	<p>CURVE IX $\Delta = 87^{\circ}58'43''$ Lt. $D_c = 24^{\circ}54'40''$ $R = 230.00'$ $L = 353.17'$ $T = 222.03'$ $E = 89.68'$</p>
<p>CURVE X $\Delta = 43^{\circ}36'01''$ Rt. $D_c = 24^{\circ}54'40''$ $R = 230.00'$ $L = 175.02'$ $T = 91.99'$ $E = 17.72'$</p>	<p>CURVE XI $\Delta_s = 37^{\circ}22'01''$ Rt. $P = 16.06'$ $K = 147.90'$ $X = 287.49'$ $Y = 63.26'$ $LT = 204.65'$ $ST = 104.24'$ $L_s = 300.00'$</p>	<p>CURVE XII $\Delta = 29^{\circ}59'12''$ Lt. $D_c = 3^{\circ}00'00''$ $R = 1909.86'$ $L = 999.56'$ $T = 511.51'$ $E = 67.31'$</p>



STA. 259 TO STA. 263+52.50
STA. 594+28.65 TO STA. 599

FED. RD. DIVISION	STATE	PROJECT
2	OHIO	

HENRY COUNTY
 HEN-24-O.11, HEN-6-10.78
 R/W PLAN
 LIMITED ACCESS

39 WL Cont. 24.801 Ac.
 P.R.O. 1.337 Ac.
 ANNA BOKERMAN, L.E., Et. Al.

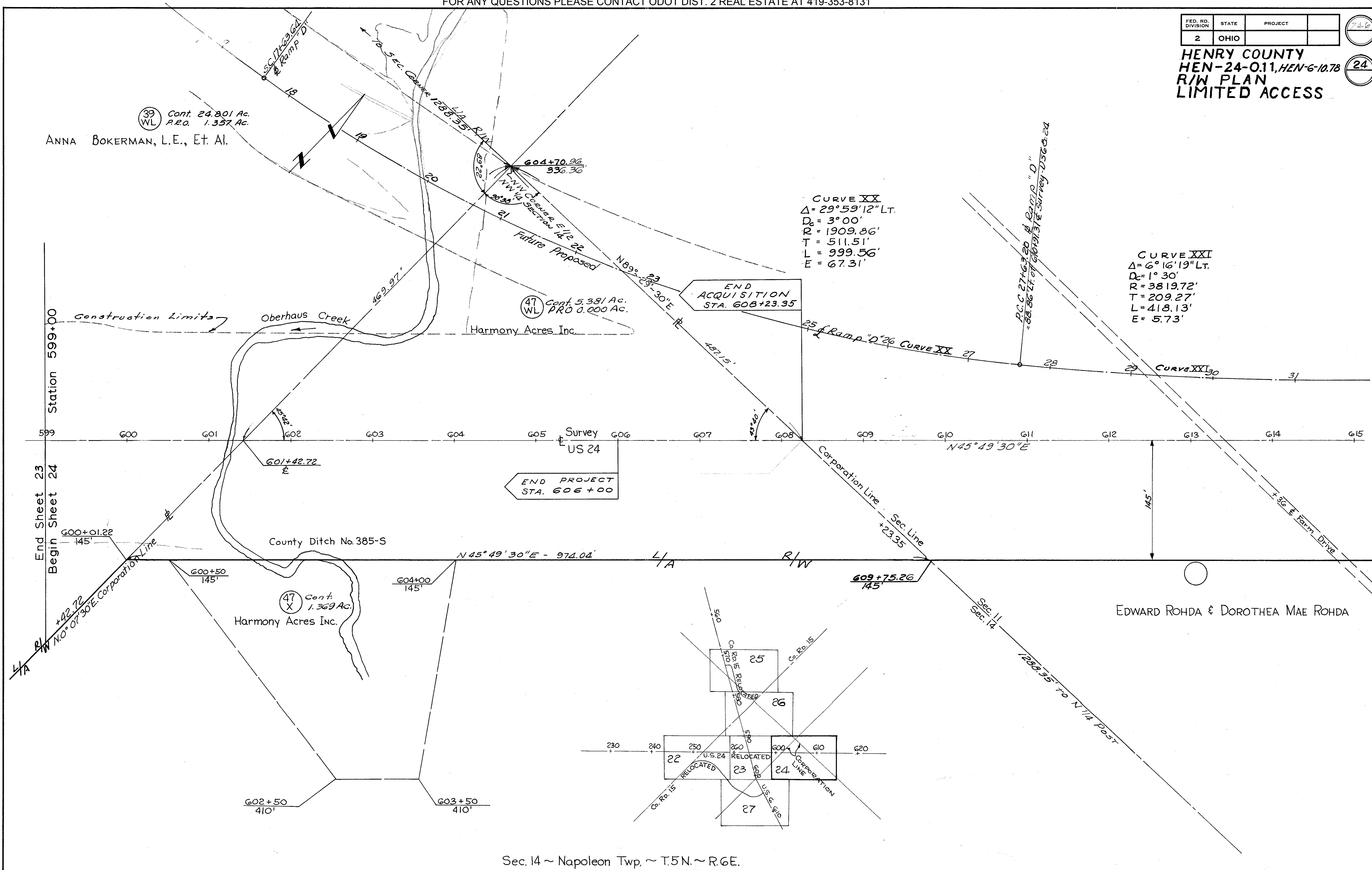
47 WL Cont. 5.381 Ac.
 P.R.O. 0.000 Ac.
 Harmony Acres Inc.

47 X Cont. 1.369 Ac.
 Harmony Acres Inc.

EDWARD ROHDA & DOROTHEA MAE ROHDA

CURVE XX
 $\Delta = 29^{\circ}59'12''$ LT.
 $D_c = 3^{\circ}00'$
 $R = 1909.86'$
 $T = 511.51'$
 $L = 999.56'$
 $E = 67.31'$

CURVE XXI
 $\Delta = 6^{\circ}16'19''$ LT.
 $D_c = 1^{\circ}30'$
 $R = 3819.72'$
 $T = 209.27'$
 $L = 418.13'$
 $E = 5.73'$



Sec. 14 ~ Napoleon Twp. ~ T.5N. ~ R.6E.

STA. 599 TO STA. 615

FED. RD. DIVISION	STATE	PROJECT
2	OHIO	

HENRY COUNTY
HEN-24-0.11, HEN-6-10.78
R/W PLAN
LIMITED ACCESS

247

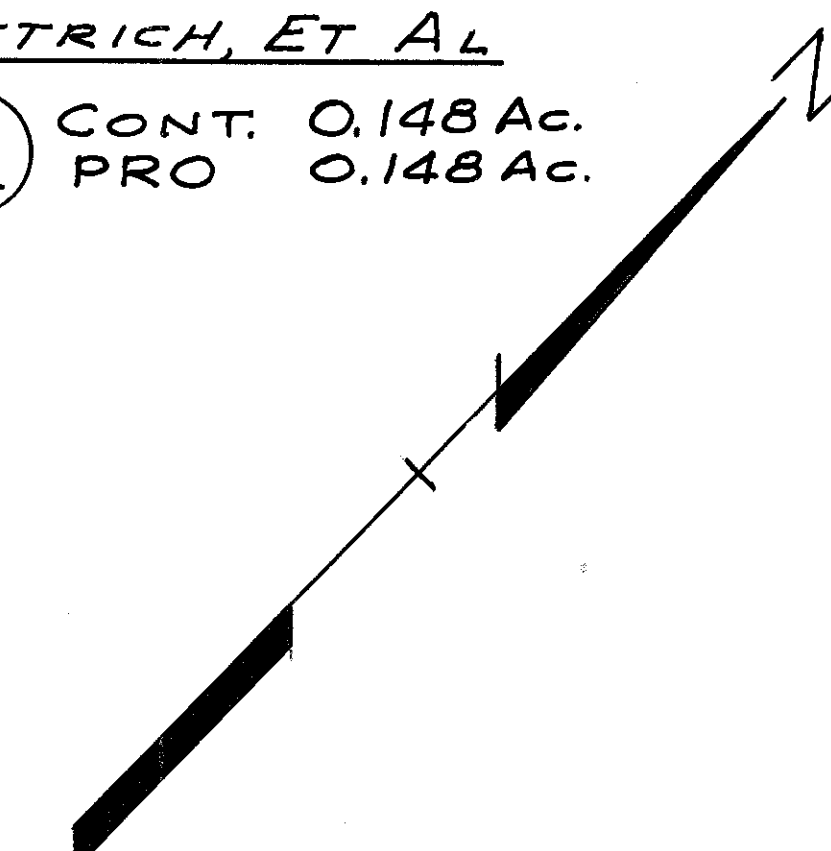
25

CURVE XVI
 $\Delta_s = 32^\circ 45' - 00''$ LT.
 $P = 0.82'$
 $K = 74.99'$
 $X = 149.94$
 $Y = 3.27'$
 $LT = 100.02'$
 $ST = 50.02'$
 $LS = 150.00'$

CURVE XXVIII
 P.I. STA. 1+50.00
 $\Delta = 90^\circ 00' RT.$
 $D = 76^\circ 23' - 40''$
 $R = 75'$
 $L = 117.81'$
 $T = 75.00'$
 $E = 31.07'$
 $PC = STA. 0+75.00$
 $PT = STA. 1+92.81$

(41) CONT. 1.303 Ac.
 PRO 0.212 Ac.
 (41) WL
 (41) CONT. 0.688 Ac.
 PRO 0.183 Ac.
 (41) WL
 (41) CONT. 0.322 Ac.
 PRO 0.176 Ac.
 (41) A
 (42) CONT. 0.162 Ac.
 PRO 0.200 Ac.
 (42) WL
 (42) CONT. 0.148 Ac.
 PRO 0.148 Ac.

DORIS M. DIETRICH, ET AL

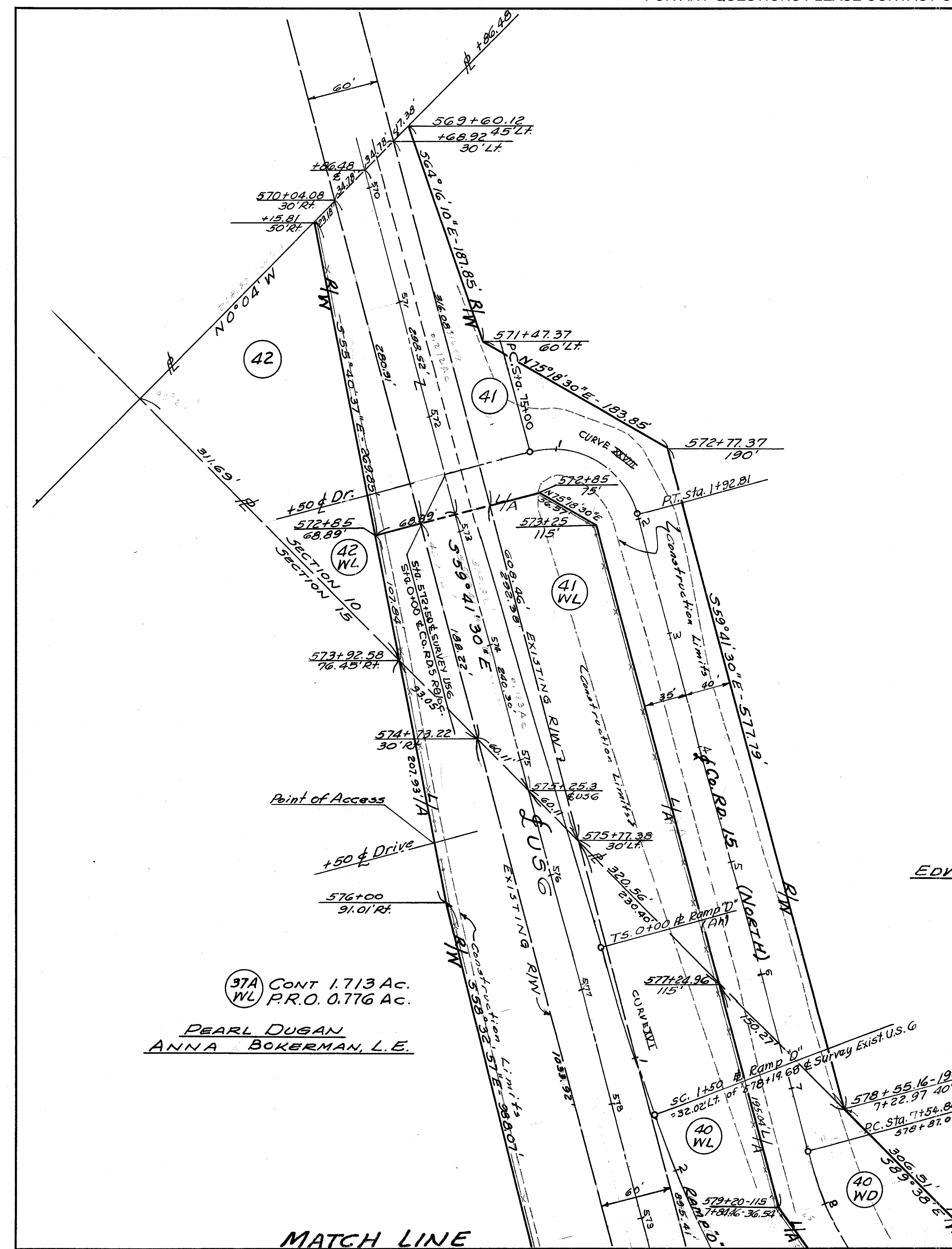
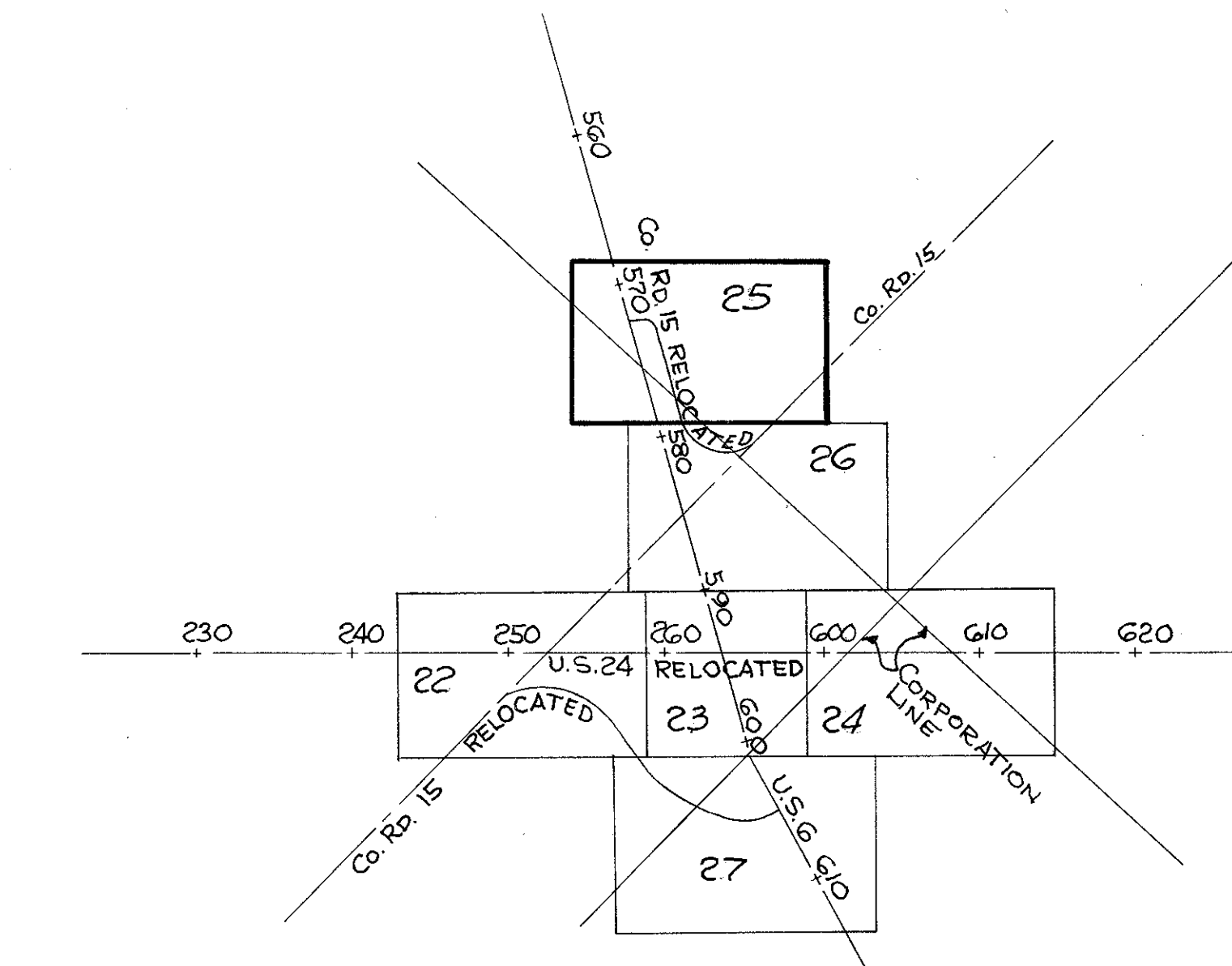


EDWARD W. F. NAGEL & LUCILLE NAGEL

(40) CONT. 1.288 Ac.
 WD P.R.O. 0.007 Ac.
 (40) WL
 (40) CONT. 2.707 Ac.
 P.R.O. 0.970 Ac.
 (40) WL

(37A) CONT. 1.713 Ac.
 WL P.R.O. 0.776 Ac.
PEARL DUGAN
ANNA BOKERMAN, L.E.

ROBERT KROHN &
 LILA KROHN, L.C.
 HERMAN DIETRICH
 DORIS DIETRICH
 FEE OWNERS



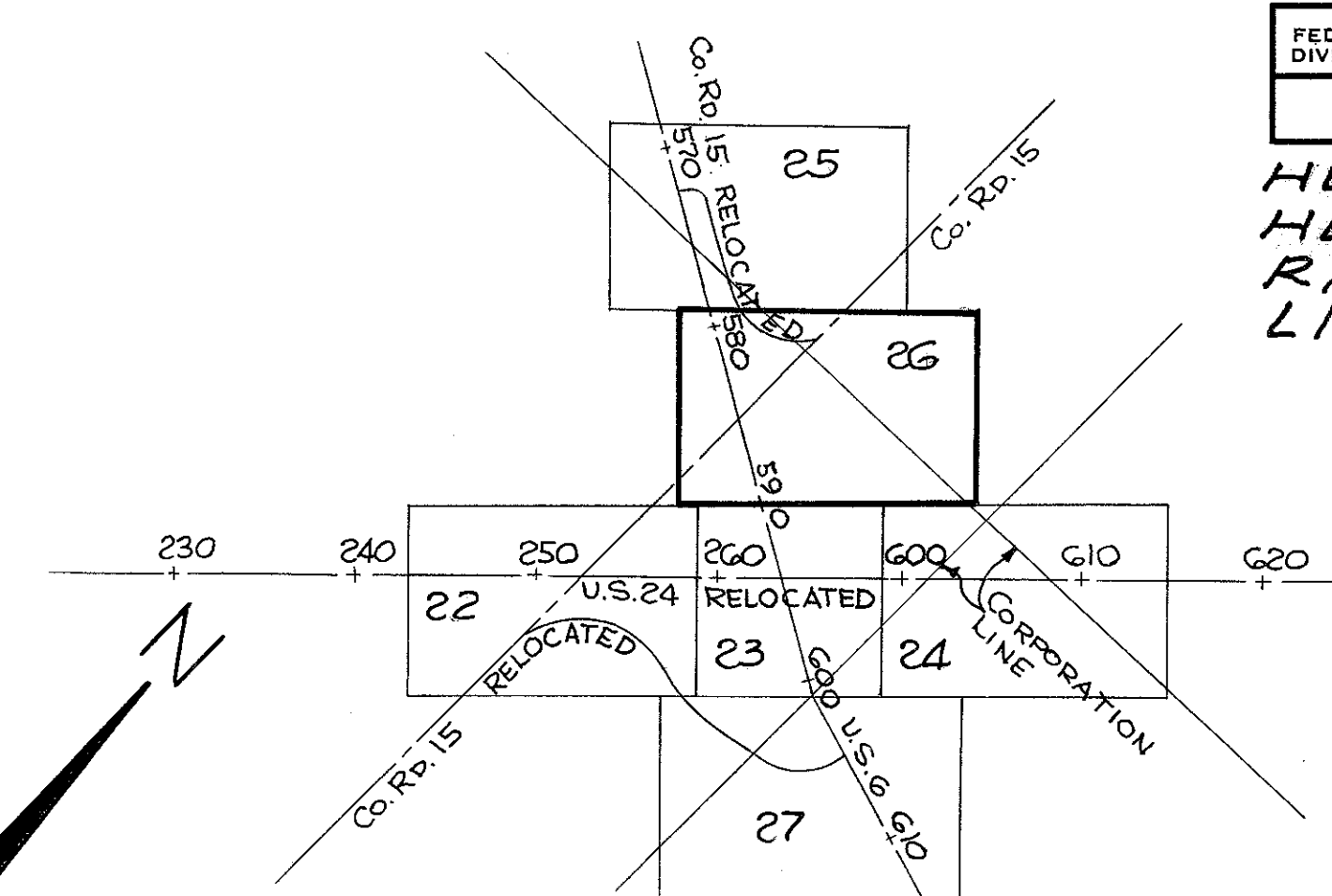
MATCH LINE

SHEET 25
 26

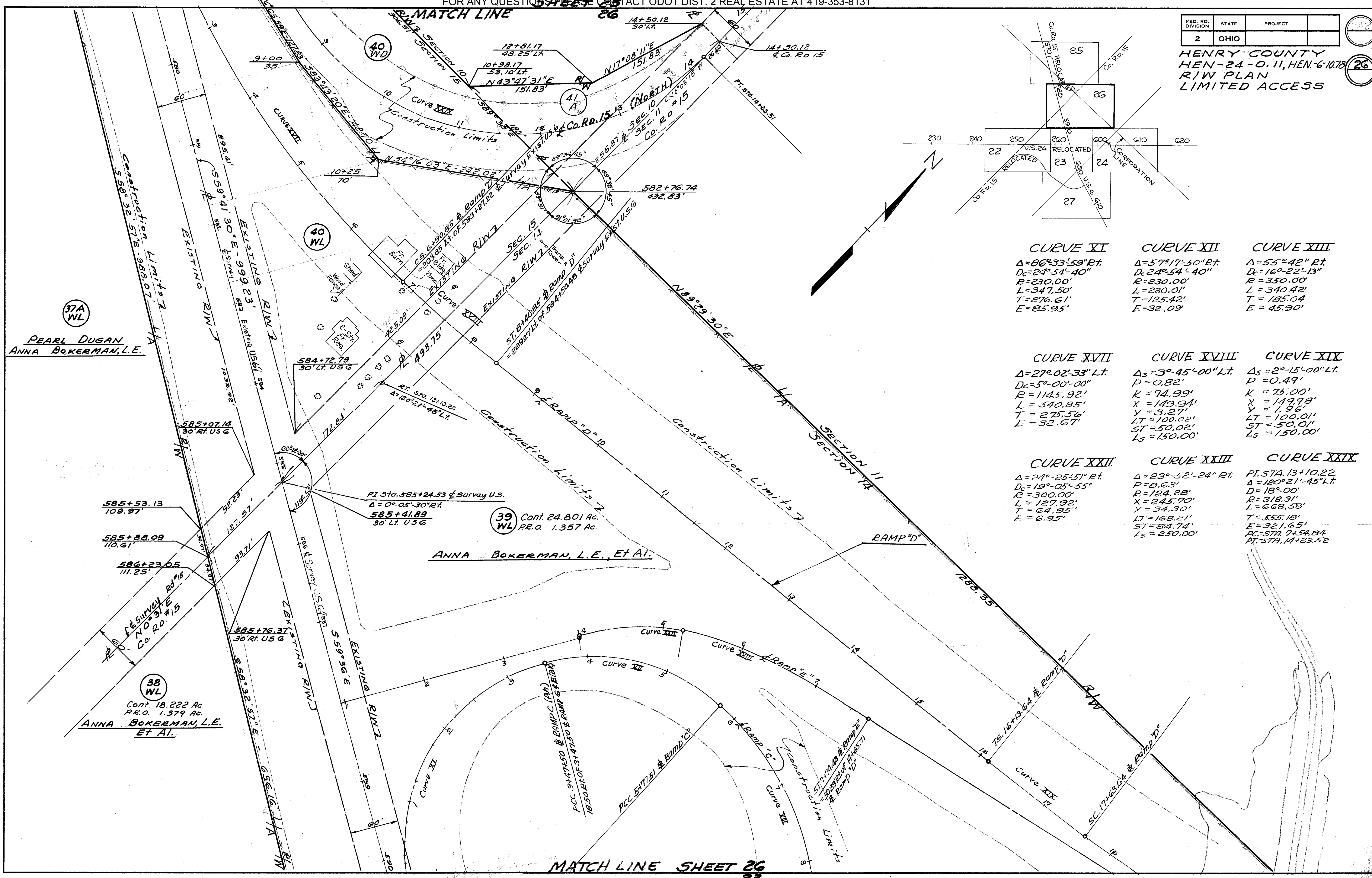
USG STA. 570 TO STA. 579

FED. RD. DIVISION	STATE	PROJECT
2	OHIO	

HENRY COUNTY
HEN-24-0.11, HEN-6-10.78
R/W PLAN
LIMITED ACCESS



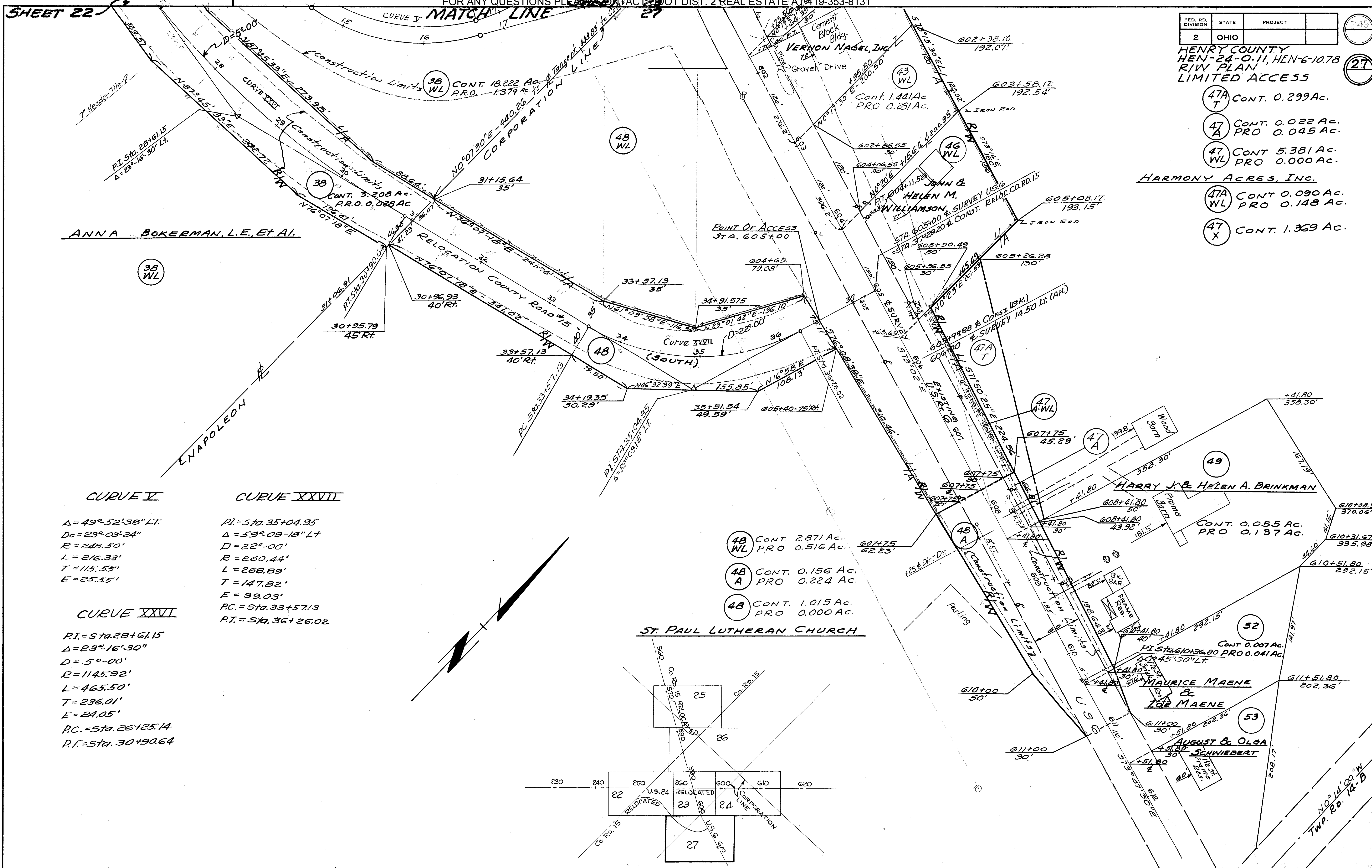
<p>CURVE XI $\Delta = 86^{\circ}33'59''$ Rt. $D_c = 24^{\circ}54'40''$ $R = 230.00'$ $L = 347.50'$ $T = 276.61'$ $E = 85.95'$</p>	<p>CURVE XII $\Delta = 57^{\circ}17'50''$ Rt. $D_c = 24^{\circ}54'40''$ $R = 230.00'$ $L = 230.01'$ $T = 125.42'$ $E = 32.09'$</p>	<p>CURVE XIII $\Delta = 55^{\circ}42''$ Rt. $D_c = 16^{\circ}22'13''$ $R = 350.00'$ $L = 340.42'$ $T = 185.04'$ $E = 45.90'$</p>
<p>CURVE XVII $\Delta = 27^{\circ}02'33''$ Lt. $D_c = 5^{\circ}00'00''$ $R = 1145.92'$ $L = 540.85'$ $T = 275.56'$ $E = 32.67'$</p>	<p>CURVE XVIII $\Delta_s = 3^{\circ}45'00''$ Lt. $P = 0.82'$ $K = 74.99'$ $X = 149.94'$ $Y = 3.27'$ $LT = 100.02'$ $ST = 50.02'$ $L_s = 150.00'$</p>	<p>CURVE XIX $\Delta_s = 2^{\circ}15'00''$ Lt. $P = 0.49'$ $K = 75.00'$ $X = 149.98'$ $Y = 1.96'$ $LT = 100.01'$ $ST = 50.01'$ $L_s = 150.00'$</p>
<p>CURVE XXII $\Delta = 24^{\circ}25'51''$ Rt. $D_c = 19^{\circ}05'55''$ $R = 300.00'$ $L = 127.92'$ $T = 64.95'$ $E = 6.95'$</p>	<p>CURVE XXIII $\Delta = 23^{\circ}52'24''$ Rt. $P = 8.63'$ $R = 124.28'$ $X = 245.70'$ $Y = 34.30'$ $LT = 168.21'$ $ST = 84.74'$ $L_s = 250.00'$</p>	<p>CURVE XXIX $PI STA. 13+10.22$ $\Delta = 120^{\circ}21'45''$ Lt. $D = 18^{\circ}00''$ $R = 318.31'$ $L = 668.58'$ $T = 355.18'$ $E = 321.65'$ $PC STA. 7+54.84$ $PT STA. 14+23.52$</p>



FED. RD. DIVISION	STATE	PROJECT	
2	OHIO		

HENRY COUNTY
HEN-24-O.11, HEN-6-10.78
R/W PLAN
LIMITED ACCESS

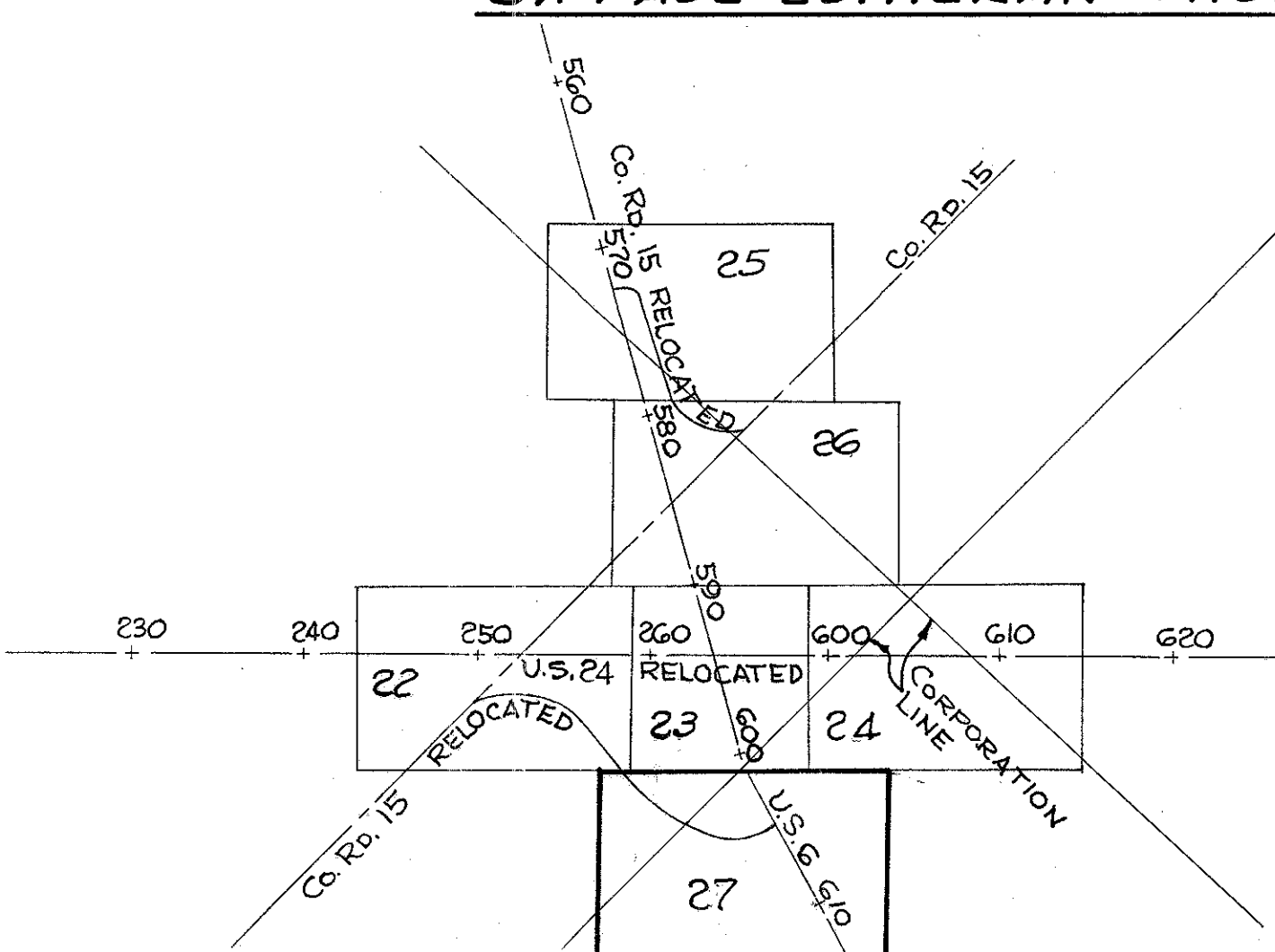
- (47A) T CONT. 0.299 Ac.
 - (47) A CONT. 0.022 Ac.
PRO 0.045 Ac.
 - (47) WL CONT. 5.381 Ac.
PRO 0.000 Ac.
- HARMONY ACRES, INC.
- (47A) WL CONT. 0.090 Ac.
PRO 0.148 Ac.
 - (47) X CONT. 1.369 Ac.



CURVE I
 $\Delta = 49^{\circ}52'38''$ LT.
 $D_c = 23^{\circ}03'24''$
 $R = 248.50'$
 $L = 216.33'$
 $T = 115.55'$
 $E = 25.55'$

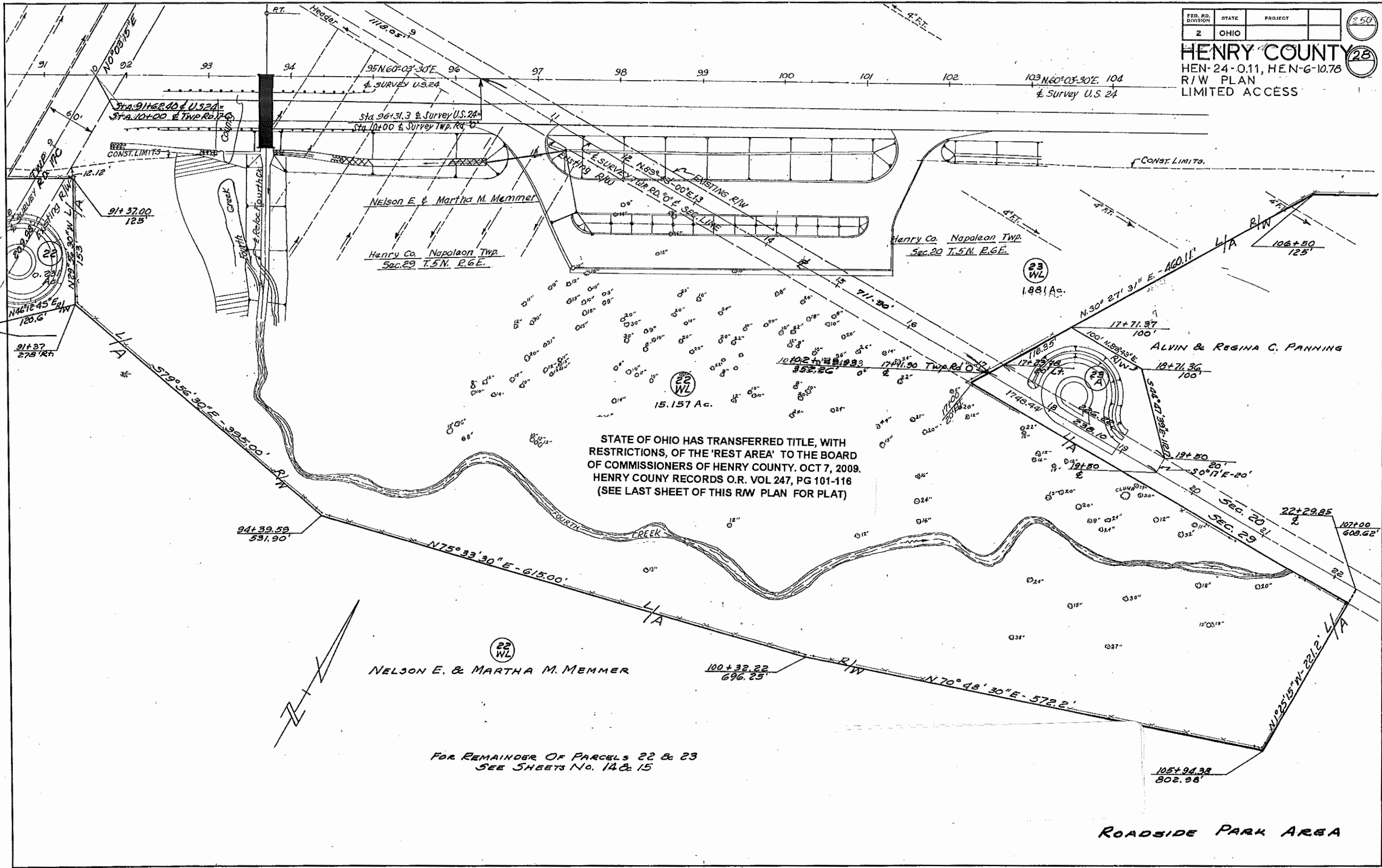
CURVE XXVII
 $PI = Sta. 28+61.15$
 $\Delta = 23^{\circ}16'30''$
 $D = 5^{\circ}00'$
 $R = 1145.92'$
 $L = 465.50'$
 $T = 236.01'$
 $E = 24.05'$
 $PC = Sta. 26+25.14$
 $PT = Sta. 30+90.64$

CURVE XXVIII
 $PI = Sta. 35+04.95$
 $\Delta = 59^{\circ}09'18''$ LT.
 $D = 22^{\circ}00'$
 $R = 260.44'$
 $L = 268.89'$
 $T = 147.82'$
 $E = 39.03'$
 $PC = Sta. 33+57.13$
 $PT = Sta. 36+26.02$



FED. RD. DIVISION	STATE	PROJECT
2	OHIO	

HENRY COUNTY
 HEN-24-0.11, HEN-6-10.78
 R/W PLAN
 LIMITED ACCESS



STATE OF OHIO HAS TRANSFERRED TITLE, WITH RESTRICTIONS, OF THE 'REST AREA' TO THE BOARD OF COMMISSIONERS OF HENRY COUNTY, OCT 7, 2009. HENRY COUNTY RECORDS O.R. VOL 247, PG 101-116 (SEE LAST SHEET OF THIS R/W PLAN FOR PLAT)

NELSON E. & MARTHA M. MEMMER

FOR REMAINDER OF PARCELS 22 & 23
 SEE SHEETS NO. 14 & 15

ROADSIDE PARK AREA

ROADSIDE PARK STA 91 TO STA 107

Henry Co. Napoleon Twp.
Sec. 30 T5N R6E

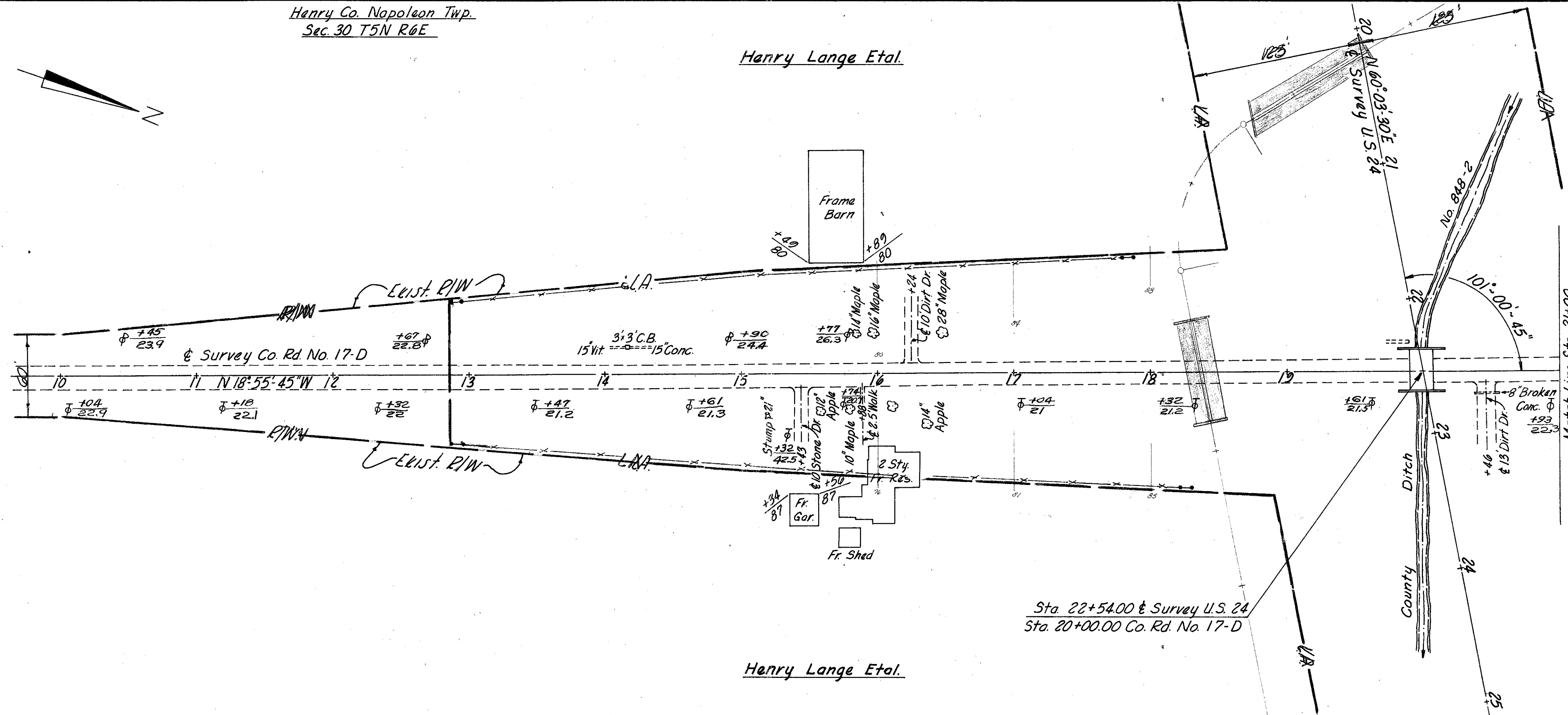
Henry Lange Etal.

FED. RD. DIVISION	STATE	PROJECT	
	OHIO		

251

HENRY COUNTY
HEN-24-0.11, HEN-6-10.78
R/W PLAN
LIMITED ACCESS

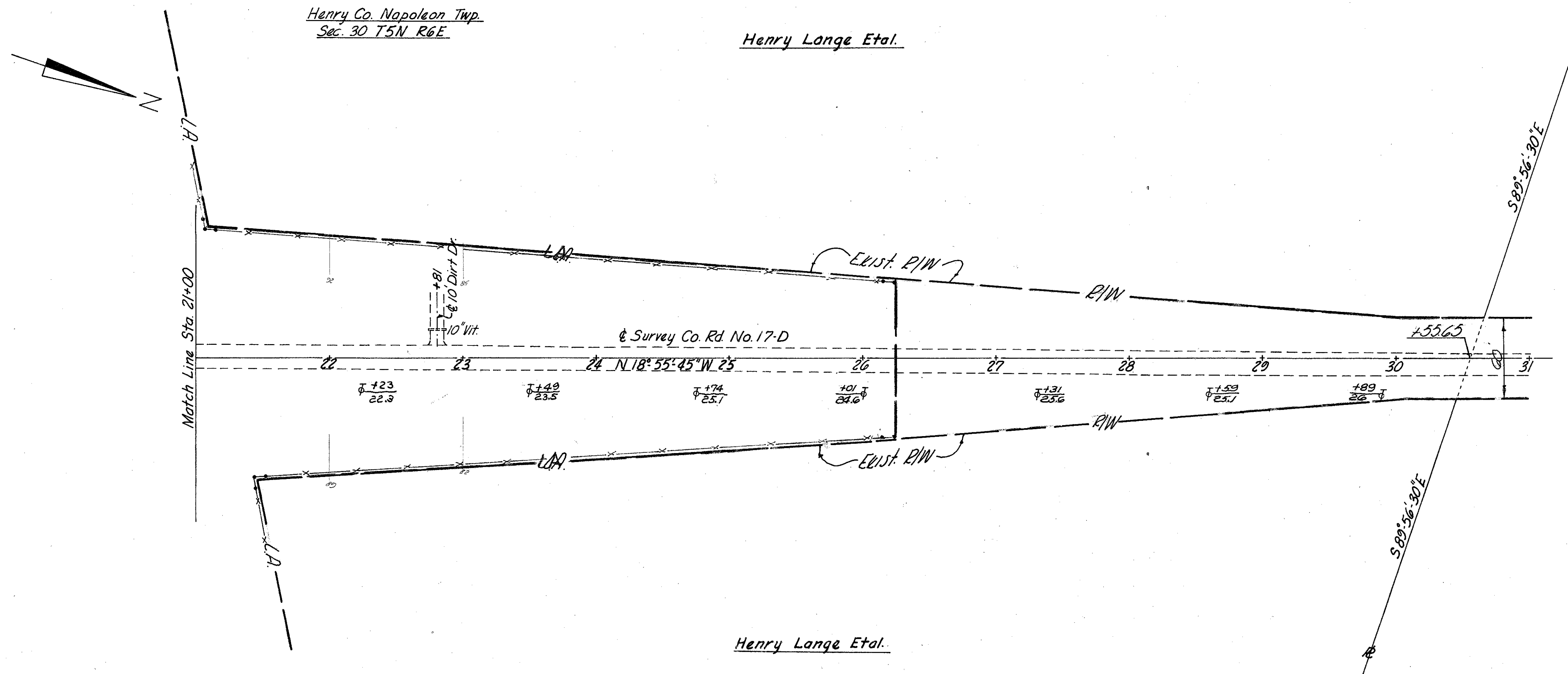
29



Henry Lange Etal.

Henry Co. Napoleon Twp.
Sec. 30 T5N R6E

Henry Lange Etal.



Henry Lange Etal.

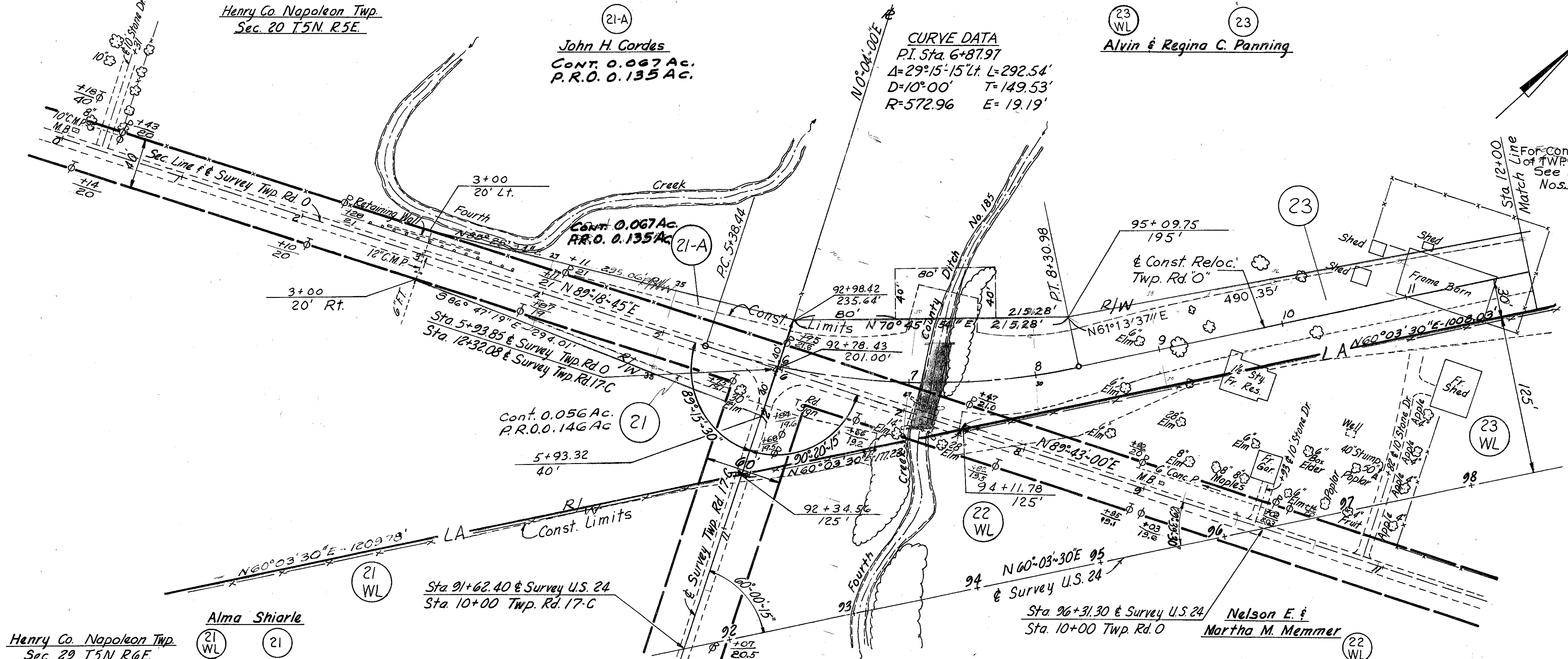
CHARLES E. HATCH & ASSOCIATES
CONSULTING ENGINEERS TOLEDO, OHIO

R/W PLAN
COUNTY RD. NO. 17-D
Sta. 10+00 to Sta. 30+00

SCALE		DATE					
DESIGNED	DRAWN	TRACED	CHECKED	REVIEWED	DATE	REVISED	

FED. RD. DIVISION	STATE	PROJECT
	OHIO	

HENRY COUNTY
HEN-24-011, HEN-6-10.78
R/W PLAN
LIMITED ACCESS

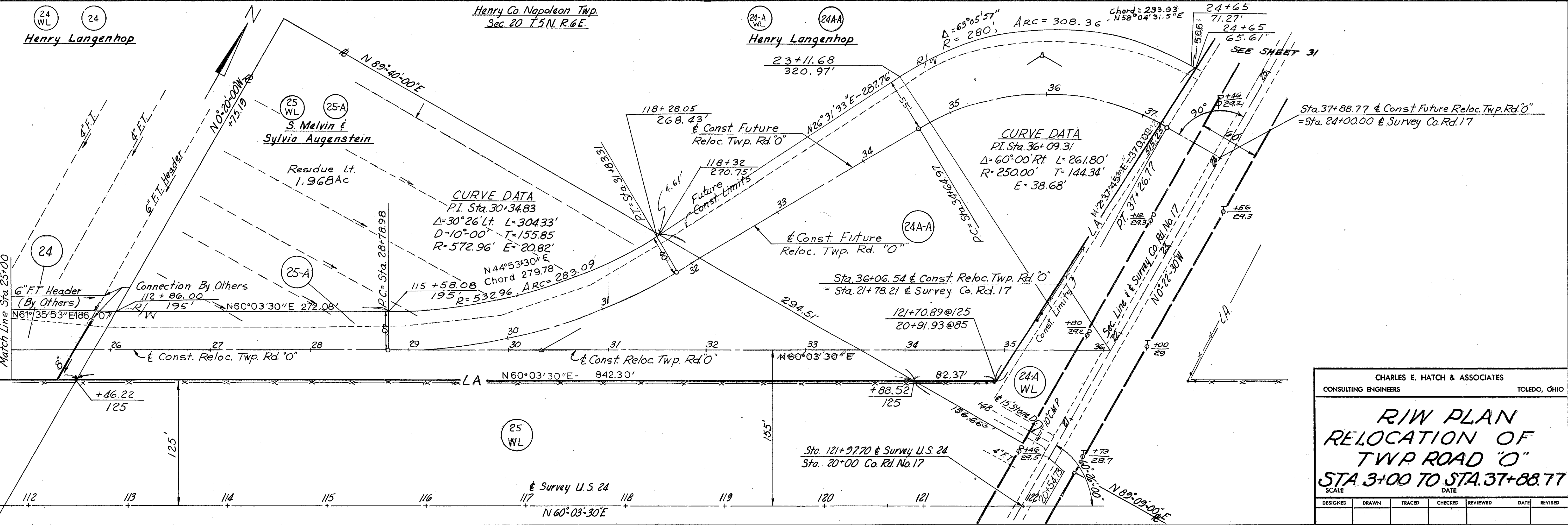


CURVE DATA
 P.I. Sta. 6+87.97
 $\Delta = 29^\circ 15' 15''$ Lt. $L = 292.54'$
 $D = 10^\circ 00'$ T = 149.53'
 $R = 572.96$ E = 19.19'

John H. Cordes
 Cont. 0.067 Ac.
 P.R.O. 0.135 Ac.

Alvin & Regina C. Panning

Henry Co. Napoleon Twp.
 Sec. 29 T.5N. R.6E.



CURVE DATA
 P.I. Sta. 36+09.31
 $\Delta = 60^\circ 00' 00''$ Rt. $L = 261.80'$
 $R = 250.00'$ T = 144.34'
 $E = 38.68'$

CURVE DATA
 P.I. Sta. 30+34.83
 $\Delta = 30^\circ 26' 00''$ Lt. $L = 304.33'$
 $D = 10^\circ 00'$ T = 155.85'
 $R = 572.96'$ E = 20.82'

Henry Co. Napoleon Twp.
 Sec. 20 T.5N. R.6E.

Henry Co. Napoleon Twp.
 Sec. 20 T.5N. R.6E.

Henry Langenhop

S. Melvin & Sylvia Augenstein

CHARLES E. HATCH & ASSOCIATES
 CONSULTING ENGINEERS TOLEDO, OHIO

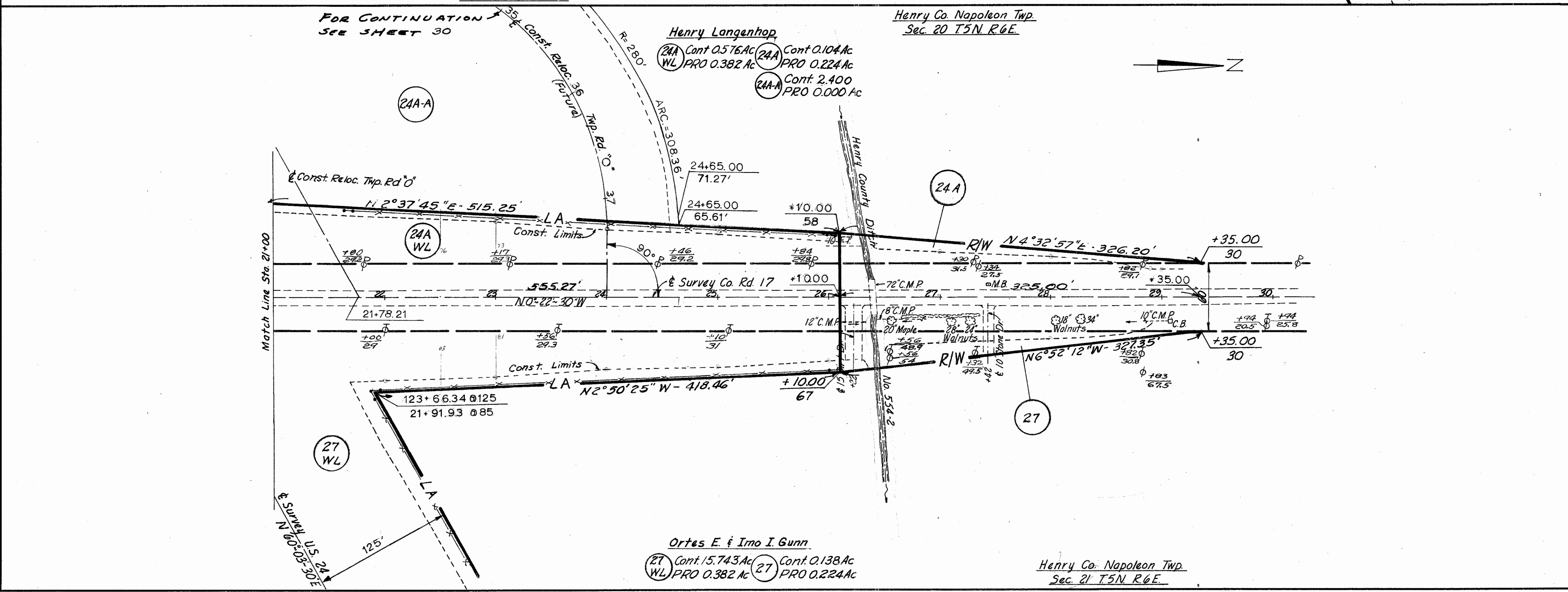
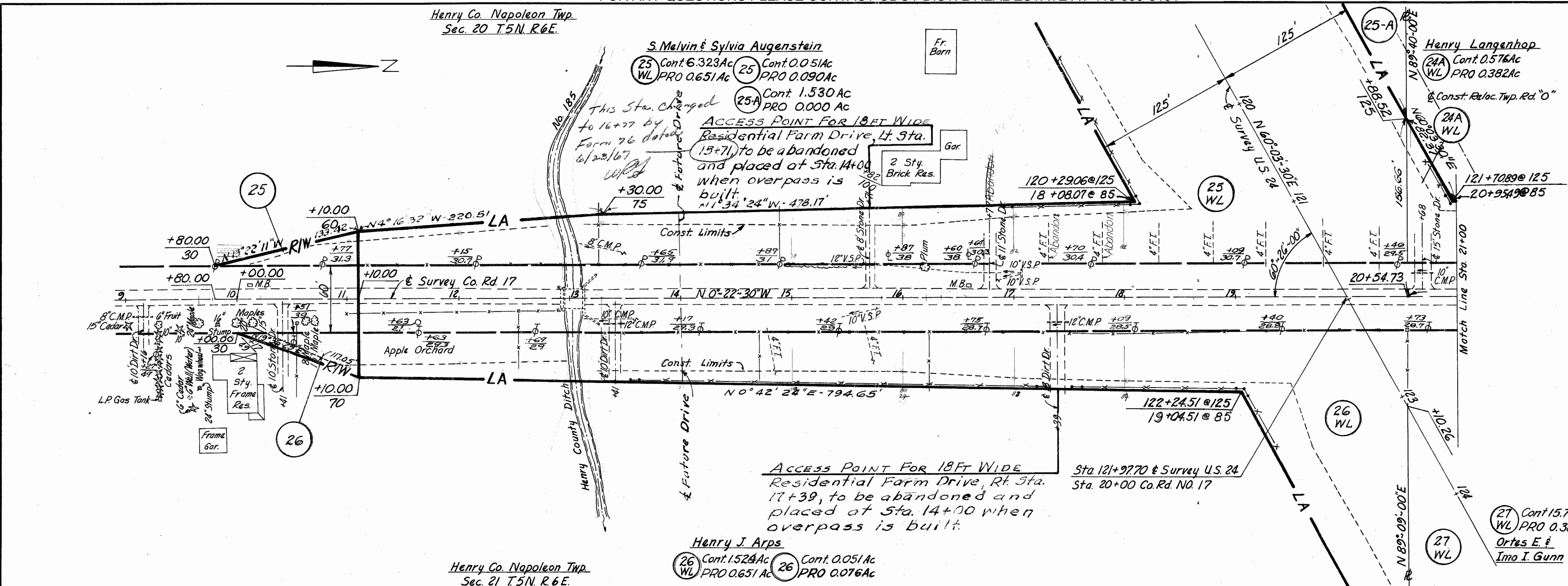
R/W PLAN
RELOCATION OF
TWP ROAD "O"
STA 3+00 TO STA. 37+88.77

DESIGNED	DRAWN	TRACED	CHECKED	REVIEWED	DATE	REVISED

FED. RD. DIVISION	STATE	PROJECT
	OHIO	

HENRY COUNTY
HEN-24-011, HEN-6-10.78
R/W PLAN
LIMITED ACCESS

253
 31



CHARLES E. HATCH & ASSOCIATES
 CONSULTING ENGINEERS TOLEDO, OHIO

R/W PLAN
COUNTY RD. NO. 17
Sta. 9+00 to Sta. 30+00

SCALE	DATE
DESIGNED	DRAWN
TRACED	CHECKED
REVIEWED	DATE
REVISED	

Henry Co. Napoleon Twp.
Sec. 15 T5N R6E.

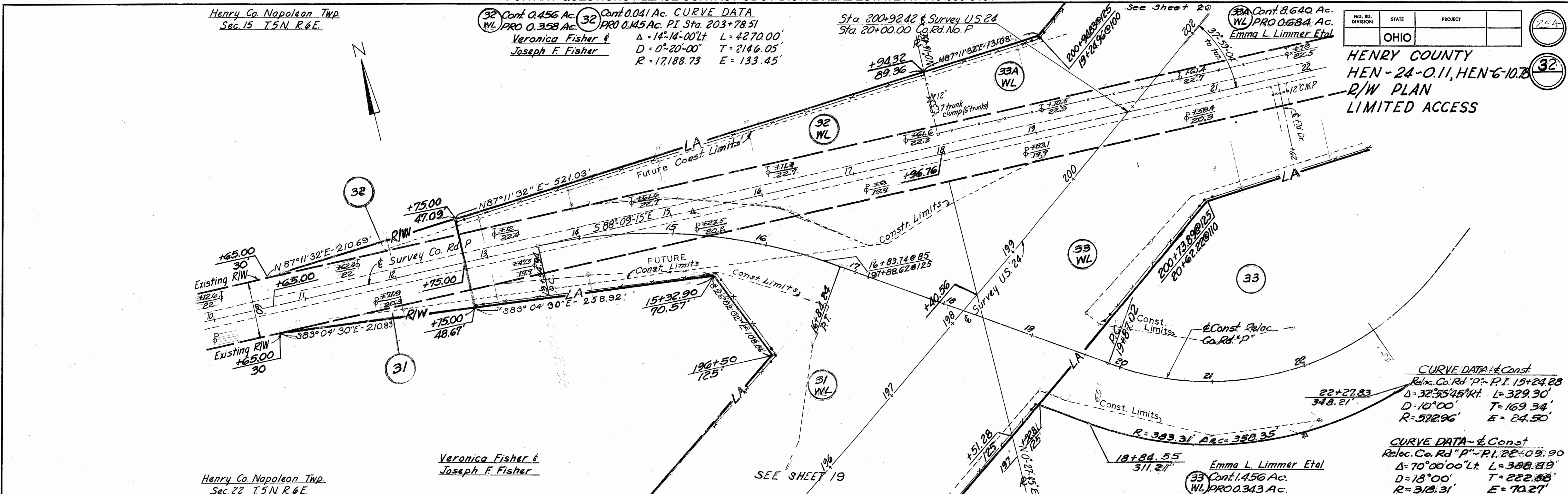
32 Cont. 0.456 Ac. Cont. 0.041 Ac. CURVE DATA
WL PRO 0.358 Ac. PRO 0.145 Ac. P.I. Sta. 203+78.51
Veronica Fisher & Joseph F. Fisher
 $\Delta = 14^{\circ}14'00''$ L = 4270.00'
 $D = 0^{\circ}20'00''$ T = 2146.05'
R = 17188.73 E = 133.45'

Sta. 200+92.42 & Survey U.S. 24
Sta. 20+00.00 Co. Rd. No. P

33A Cont. 8.640 Ac.
WL PRO 0.684 Ac.
Emma L. Limmer Etal

FED. RD. DIVISION	STATE	PROJECT
	OHIO	

HENRY COUNTY
HEN-24-0.11, HEN-6-10.7
R/W PLAN
LIMITED ACCESS



Henry Co. Napoleon Twp.
Sec. 22 T5N R6E.

Veronica Fisher & Joseph F. Fisher

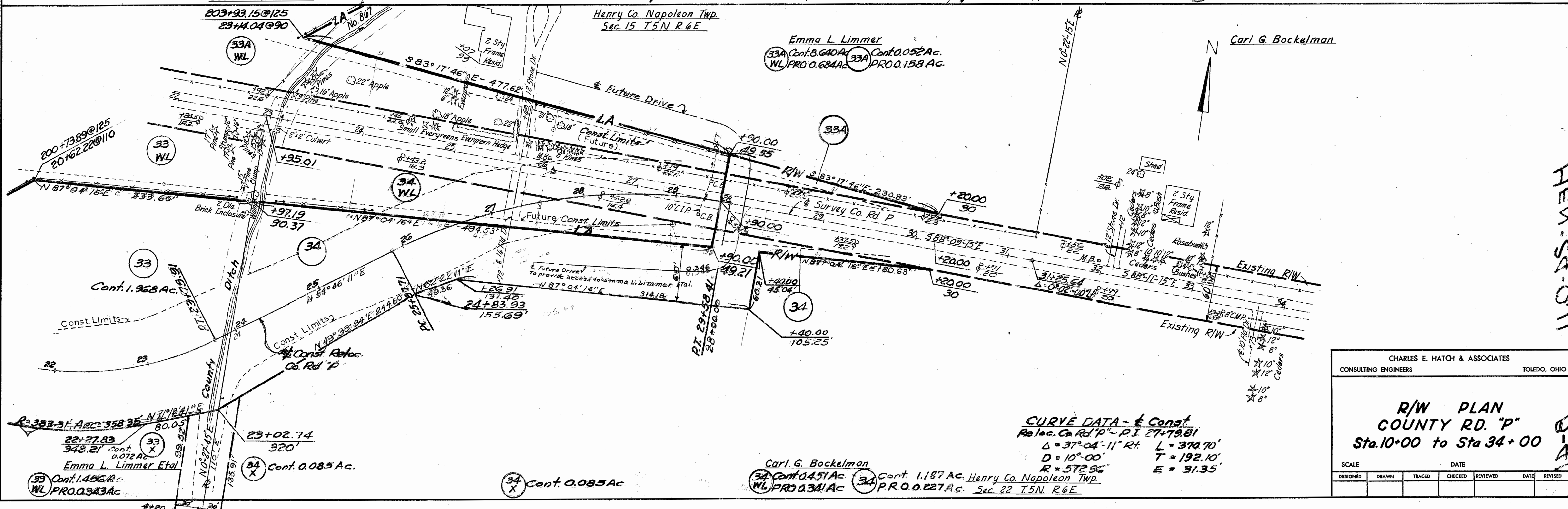
Henry Co. Napoleon Twp.
Sec. 15 T5N R6E.

Emma L. Limmer
33A Cont. 8.640 Ac. WL PRO 0.684 Ac.
33A Cont. 0.052 Ac. PRO 0.158 Ac.

Emma L. Limmer Etal
33 Cont. 1.456 Ac. WL PRO 0.343 Ac.

CURVE DATA - & Const.
Reloc. Co. Rd. "P" P.I. 15+24.28
 $\Delta = 32^{\circ}35'46''$ L = 329.30'
D = 10^{\circ}00' T = 169.34'
R = 572.96' E = 24.50'

CURVE DATA - & Const.
Reloc. Co. Rd. "P" P.I. 22+09.90
 $\Delta = 70^{\circ}00'00''$ L = 388.89'
D = 18^{\circ}00' T = 222.88'
R = 318.31' E = 70.27'



CURVE DATA - & Const.
Reloc. Co. Rd. "P" P.I. 27+79.81
 $\Delta = 37^{\circ}04'11''$ L = 374.70'
D = 10^{\circ}00' T = 192.10'
R = 572.96' E = 31.35'

CHARLES E. HATCH & ASSOCIATES
CONSULTING ENGINEERS TOLEDO, OHIO

R/W PLAN
COUNTY RD. "P"
Sta. 10+00 to Sta. 34+00

DESIGNED	DRAWN	TRACED	CHECKED	REVIEWED	DATE	REVISED

MONUMENT LEGEND

- ☒ EXISTING R/W MONUMENT BOX
- ☒ PROPOSED R/W MONUMENT BOX
- ⊙ EXISTING CONCRETE MONUMENT
- PROPOSED CONCRETE MONUMENT
- ⚡ RAILROAD SPIKE FOUND
- ⚡ RAILROAD SPIKE SET
- I.P.F. IRON PIN FOUND
- ⊙ I.P.F. IRON PIN FOUND W/ ID CAP
- I.P.S. IRON PIN SET W/ ID CAP
- ⊙ I.P. IRON PIPE FOUND
- I.P. IRON PIPE SET
- ⊙ P.K.F. P.K. NAIL FOUND
- P.K.S. P.K. NAIL SET

FOR ANY QUESTIONS PLEASE CONTACT ODOT DIST. 2 REAL ESTATE AT 419-353-8131

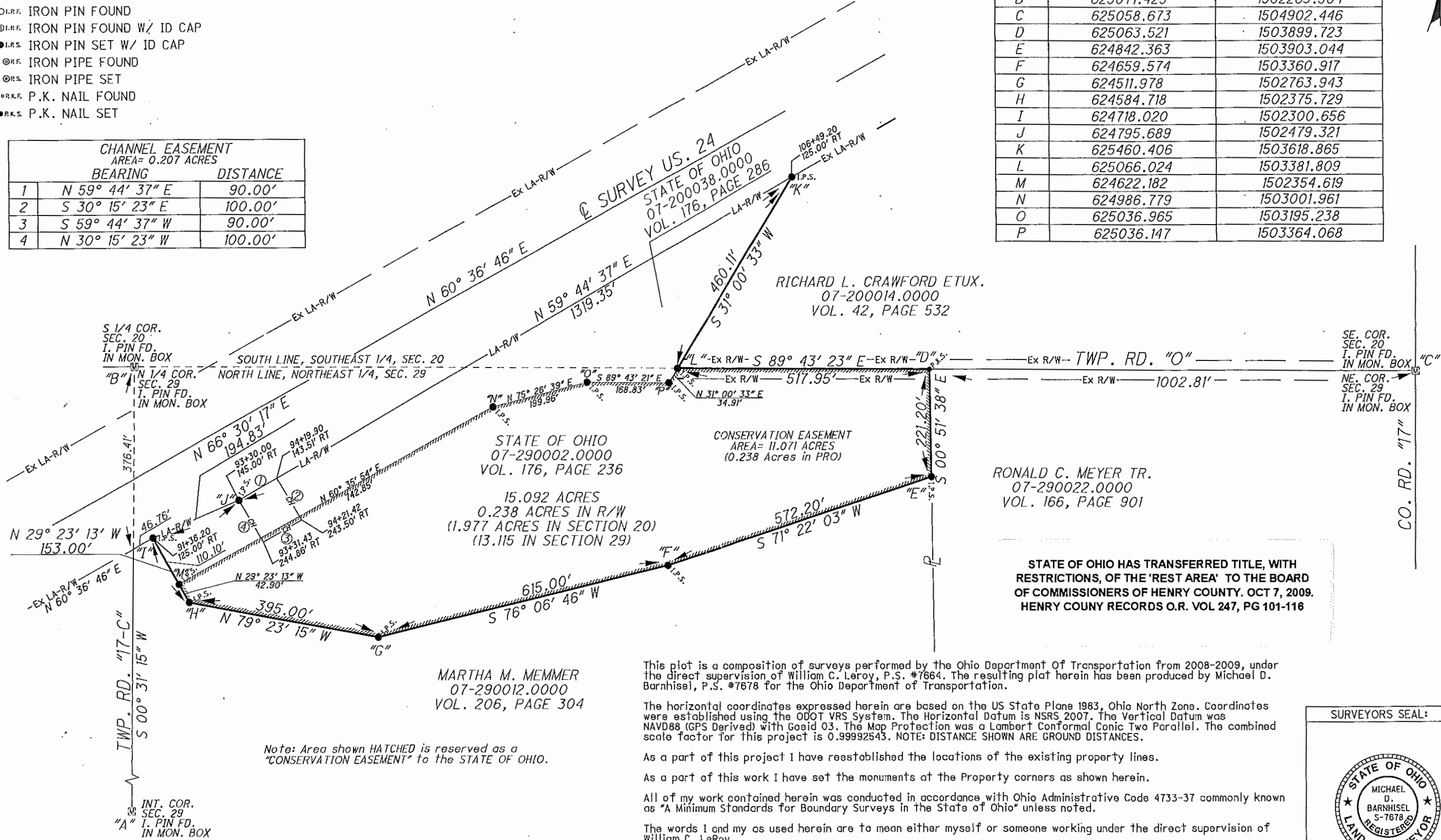
HENRY COUNTY

NAPOLEON TOWNSHIP
SE 1/4, SECTION 20, T-5-N, R-6-E
NE 1/4, SECTION 29, T-5-N, R-6-E

STATE PLANE COORDINATES

	NORTHING (Y)	EASTING (X)
A	622373.690	1502235.324
B	625071.429	1502263.904
C	625058.673	1504902.446
D	625063.521	1503899.723
E	624842.363	1503903.044
F	624659.574	1503360.917
G	624511.978	1502763.943
H	624584.718	1502375.729
I	624718.020	1502300.656
J	624795.689	1502479.321
K	625460.406	1503618.865
L	625066.024	1503381.809
M	624622.182	1502354.619
N	624986.779	1503001.961
O	625036.965	1503195.238
P	625036.147	1503364.068

CHANNEL EASEMENT AREA= 0.207 ACRES		
	BEARING	DISTANCE
1	N 59° 44' 37" E	90.00'
2	S 30° 15' 23" E	100.00'
3	S 59° 44' 37" W	90.00'
4	N 30° 15' 23" W	100.00'



Note: Area shown HATCHED is reserved as a "CONSERVATION EASEMENT" to the STATE OF OHIO.

STATE OF OHIO HAS TRANSFERRED TITLE, WITH RESTRICTIONS, OF THE 'REST AREA' TO THE BOARD OF COMMISSIONERS OF HENRY COUNTY, OCT 7, 2009. HENRY COUNTY RECORDS O.R. VOL 247, PG 101-116

This plat is a composition of surveys performed by the Ohio Department of Transportation from 2008-2009, under the direct supervision of William C. LeRoy, P.S. #7664. The resulting plat herein has been produced by Michael D. Barnhisel, P.S. #7678 for the Ohio Department of Transportation.

The horizontal coordinates expressed herein are based on the US State Plane 1983, Ohio North Zone. Coordinates were established using the ODOT VRS System. The Horizontal Datum is NSRS 2007. The Vertical Datum was NAVD88 (GPS Derived) with Geoid 03. The Map Projection was a Lambert Conformal Conic Two Parallel. The combined scale factor for this project is 0.99992543. NOTE: DISTANCE SHOWN ARE GROUND DISTANCES.

As a part of this project I have reestablished the locations of the existing property lines.
As a part of this work I have set the monuments at the Property corners as shown herein.

All of my work contained herein was conducted in accordance with Ohio Administrative Code 4733-37 commonly known as "A Minimum Standards for Boundary Surveys in the State of Ohio" unless noted.

The words I and my as used herein are to mean either myself or someone working under the direct supervision of William C. LeRoy.

Michael D. Barnhisel
MICHAEL D. BARNHISEL, Professional Land Surveyor S-7678

Date: 09/11/2009

SURVEYORS SEAL:



HENRY US. 24 / FACILITY #0202
 ROADSIDE PARK
 R/W DESIGNER: MDB
 R/W REVIEWER: CAL
 HORIZONTAL SCALE IN FEET
 SCALE: 1" = 200'
 0 50 100 200

I:\projects\HEN\84698\US24-1.BRESTAREA.dgn 10-SEP-2009 2:02PM mbarntis