

# RIGHT OF WAY LEGEND SHEET HEN / LUC - 24 - 10.42 / 0.00

RIGHT OF WAY PLAN PID 20404  
IS PART OF CONSTRUCTION PID 80446

**HENRY COUNTY  
WASHINGTON TOWNSHIP  
T-5-N, R-8-E, SECTIONS 1 & 2  
T-6-N, R-8-E, SECTIONS 33, 34, 35 & 36**

**LUCAS COUNTY  
PROVIDENCE & WATERVILLE TOWNSHIPS  
T-6-N, R-9-E, SECTIONS 21, 22, 23, 24, 26, 27,  
28, 29, 31, 32, 33 & MANOR TRACT**

**PROJECT DESCRIPTION**

CONSTRUCT PROPOSE 4-LANE DIVIDED HIGHWAY ON NEW ALIGNMENT INCLUDING VARIOUS SIDE ROAD INTERSECTIONS AND INTERCHANGES AT SR 109, SR 295 AND SR 64. THE APPROXIMATE LENGTH IS 22.19 MILES.

**LIMITED ACCESS DECLARATION**

THIS IMPROVEMENT IS ESPECIALLY DESIGNED FOR THROUGH TRAFFIC AND HAS BEEN DECLARED A LIMITED ACCESS HIGHWAY OR FREEWAY BY ACTION OF THE DIRECTOR IN ACCORDANCE WITH THE PROVISIONS OF SECTION 5511.02 OF THE REVISED CODE OF OHIO.

**INDEX OF SHEETS**

LEGEND SHEET .....	1
CENTERLINE PLAT .....	2-28
PROPERTY MAP .....	33-38
SUMMARY OF ADDITIONAL R/W .....	55-74
INTENTIONALLY NOT USED .....	91-93
R/W DETAIL & BOUNDARY SHEETS ..	152-155
R/W DETAIL & BOUNDARY SHEETS ..	191-296
INTENTIONALLY NOT USED .....	297-300
R/W DETAIL & BOUNDARY SHEETS ..	301-304

UTILITY OWNERS	
TYPE	NAME AND ADDRESS
MUNICIPAL - WATER	LIBERTY CENTER VILLAGE MUNICIPAL BUILDING P.O. BOX 92 LIBERTY CENTER, OHIO 43532 419-533-5901
MUNICIPAL - WATER	LUCAS COUNTY ENGINEER 1 GOVERNMENT CENTER SUITE 870 TOLEDO, OHIO 43604-2258 419-213-4540
MUNICIPAL - WATER	VILLAGE OF WATERVILLE 25 NORTH SECOND STREET P.O. BOX 140 WATERVILLE, OHIO 43566 419-878-8100
MUNICIPAL - WATER	WATERVILLE TOWNSHIP 621 FARNSWORTH ROAD WATERVILLE, OHIO 43566 419-878-5176

**LEGEND**

- WL = WARRANTY DEED W/ LIMITED ACCESS
- WD = WARRANTY DEED
- SH = STANDARD HIGHWAY EASEMENT
- SL = SLOPE EASEMENT
- CH = CHANNEL EASEMENT
- A = AERIAL EASEMENT
- SW = SEWER EASEMENT
- U = UTILITY EASEMENT
- PR = PROPERTY RIGHT
- T = TEMPORARY EASEMENT
- V = IN THE NAME OF ANOTHER AGENCY

**STRUCTURE KEY**

- RESIDENTIAL
- COMMERCIAL
- OUT-BUILDING

**PROJECT CONTROL**

STATE PLANE GRID - OHIO NORTH NAD83  
(1995 ADJUSTMENT)  
PROJECT ADJUSTMENT FACTOR - 3.2810296046

**PLANS PREPARED BY**

FIRM NAME: THE MANNIK & SMITH GROUP, INC.  
PLANS PREPARED BY: JAMES A. BROADWAY  
FIELD REVIEWED BY: K.C.D., J.D.B., K.E.D.  
DATE COMPLETED: 4/17/06, 5/15/06, 6/16/06  
OWNERSHIP VERIFIED BY: K.C.D., J.D.B., K.E.D.  
DATE COMPLETED: 4/17/06, 5/15/06, 6/16/06  
DATE COMPLETED: NOV. 3, 2006

**CONVENTIONAL SYMBOLS**

- County Line
- Township Line
- Section Line
- Corporation Line or
- Fence Line (existing) (proposed)
- Center Line
- Trees , Stumps (to be removed)
- Utility Poles: Telephone , Power , Light
- Right of Way (only) R/W
- Limited Access Right of Way LA-R/W
- Standard Highway Ease. SH
- Temp. Right of Way TMP
- Exist. Right of Way Ex R/W
- Exist. Stand. High. Ease. Ex SH
- Exist. Channel Ease. Ex CH
- Exist. Utility Ease. Ex U
- Property Line (in existing fence)
- Railroad or
- Guardrail (existing) (proposed)
- Construction Limits CONST. LIMITS

**SURVEY CERTIFICATION**

I, JAMES A. BROADWAY, P.S. HAVE CONDUCTED A SURVEY OF THE EXISTING CONDITIONS FOR THE OHIO DEPARTMENT OF TRANSPORTATION DURING 2004. THE RESULTS OF THAT SURVEY ARE CONTAINED HEREIN. THE HORIZONTAL COORDINATES EXPRESSED HEREIN ARE PROJECT GROUND FEET AND ARE RELATIVE TO NAD 83 (1995 ADJUSTMENT) OHIO STATE PLANE NORTH ZONE DATUM COORDINATES BY A COMBINED SCALE, ELEVATION AND METRIC CONVERSION PROJECT ADJUSTMENT FACTOR (P.A.F.) OF 3.2810296046. TO OBTAIN STATE PLAN GRID COORDINATES AND/OR DISTANCES (M), DIVIDE THE PROJECT GROUND COORDINATES AND/OR DISTANCES BY THE P.A.F. FURTHER MORE, I HAVE CALCULATED THE PROPOSED PROPERTY LINES, GROSS TAKE, PRESENT ROADWAY OCCUPIED (P.R.O.), NET TAKE AND NET RESIDUE; AS WELL AS PREPARED THE LEGAL DESCRIPTIONS NECESSARY TO ACQUIRE THESE PARCELS AS SHOWN HEREIN. AS PART OF THIS PROJECT I HAVE DETERMINED THE LOCATIONS OF THE EXISTING PROPERTY LINES FOR PROPERTY TAKES CONTAINED HEREIN. I ALSO HAVE SET MONUMENTS AT THE PROPOSED PROPERTY CORNERS AND OTHER POINTS SHOWN HEREIN. THE CENTERLINE MONUMENTATION CALLED FOR HEREIN WILL BE SET UNDER MY DIRECT SUPERVISION DURING THE CONSTRUCTION OF THIS PROJECT. THIS WORK WILL BE DONE IN ACCORDANCE WITH OAC 4733-37 AS CITED BELOW. ALL OF MY WORK CONTAINED HEREIN WAS CONDUCTED IN ACCORDANCE WITH OHIO ADMINISTRATIVE CODE 4733-37 COMMONLY KNOWN AS MINIMUM STANDARDS FOR BOUNDARY SURVEY IN THE STATE OF OHIO UNLESS SO NOTED. THE WORDS "I" AND "MY" AS USED HEREIN ARE TO MEAN THAT EITHER MYSELF OR SOMEONE WORKING FOR ME UNDER MY DIRECT CONTROL OR SUPERVISION.

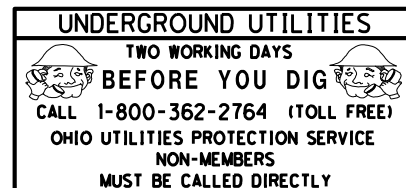
JAMES A. BROADWAY, P.S. OHIO LICENCE NO. 6909

UTILITY OWNERS	
TYPE	NAME AND ADDRESS
CABLE TV	ADELPHIA 310 JEFFERSON STREET P.O. BOX 405 DEFIANCE, OHIO 43512 419-784-1992
CABLE TV	BUCKEYE CABLEVISION 4818 ANGOLA ROAD TOLEDO, OHIO 43615 419-724-9820
COMMUNICATION	AT&T 5980-1 WILCOX PLACE DUBLIN, OHIO 43016 (630) 552-4677
COMMUNICATION	QWEST COMMUNICATIONS CORPORATION CONSTRUCTION DIVISION 1860 LINCOLN STREET - 2ND FLOOR DENVER, CO 80295 303-837-3926
COMMUNICATION	RIDGEVILLE TELEPHONE COMPANY 55732 COUNTY ROAD 20B RIDGEVILLE CORNERS, OHIO 43555 (419) 267-5185
COMMUNICATION	SBA NETWORK SERVICES 5900 BROKEN SOUND PARKWAY N.W. BOCA RATON, FL 33487 1-800-487-7483
COMMUNICATION	SPRINT UNITED TELEPHONE 122 S. ELIZABETH STREET LIMA, OH 45801 419-226-6120
COMMUNICATION	VERIZON 300 WEST GYPSY LANE ROAD BOWLING GREEN, OHIO 43402 419-354-9452
ELECTRIC	FIRST ENERGY 76 SOUTH MAIN STREET 10TH FLOOR AKRON, OHIO 44308 (330) 384-5180
ELECTRIC	TOLEDO EDISON 300 MADISON AVENUE MAILSTOP 1880 TOLEDO, OHIO 43652 (419) 249-5218
ELECTRIC	TRI-COUNTY RURAL ELECTRIC CO-OP 8945 TOWNSHIP ROAD K2 P.O. BOX 100 MALINTA, OHIO 43535 (419) 256-7900

UTILITY OWNERS	
TYPE	NAME AND ADDRESS
GAS & PETROLEUM	EL PASO CORPORAION 27725 STANSBURY BLVD. - SUITE 200 FARMINGTON HILLS, MI 48334-3817 248-994-4081
GAS & PETROLEUM	BUCKEYE PIPE LINE COMPANY 5002 BUCKEYE ROAD EMMAUS, PA 18049-0368 484-232-4000
GAS & PETROLEUM	COLUMBIA GAS TRANSMISSION 589 N. STATE ROAD MEDINA, OH 44256-1400 330-721-4177
GAS & PETROLEUM	test
GAS & PETROLEUM	DOME PETROLEUM LTD P.O. BOX 200, LAND DIVISION CALGARY, ALBERTA T2P 2H8 CANADA 403-265-6000
GAS & PETROLEUM	WATERVILLE OIL & GAS COMPANY 11 NORTH RIVER ROAD WATERVILLE, OHIO 43566 419-878-4972
MUNICIPAL - SEWER	FULTON COUNTY SANITARY ENGINEER 152 SOUTH FULTON STREET WAUSEON, OHIO 43567 419-337-9263
MUNICIPAL - SEWER	LIBERTY CENTER VILLAGE MUNICIPAL BUILDING P.O. BOX 92 LIBERTY CENTER, OHIO 43532 419-533-5901
MUNICIPAL - SEWER	LUCAS COUNTY SANITARY ENGINEER 1111 SOUTH McCORD ROAD HOLLAND, OHIO 43528 419-213-2926
MUNICIPAL - SEWER	VILLAGE OF WATERVILLE 25 NORTH SECOND STREET P.O. BOX 140 WATERVILLE, OHIO 43566 419-878-8100
MUNICIPAL - SEWER	WATERVILLE TOWNSHIP 621 FARNSWORTH ROAD WATERVILLE, OHIO 43566 419-878-5176

**NOTES**

THE LOCATION OF THE UNDERGROUND UTILITIES SHOWN ON THE PLANS ARE OBTAINED FROM THE OWNER OF THE UTILITIES AS REQUIRED BY SECTION 153.64 O.R.C.



**SURVEYOR'S SEAL**

SIGNED: \_\_\_\_\_  
DATE: \_\_\_\_\_

FEDERAL PROJECT NO. E060 (288)

PID NO. 20404

R/W DESIGNER JDB

R/W REVIEWER JLW

RIGHT OF WAY LEGEND SHEET

HEN / LUC - 24 - 10.42 / 0.00

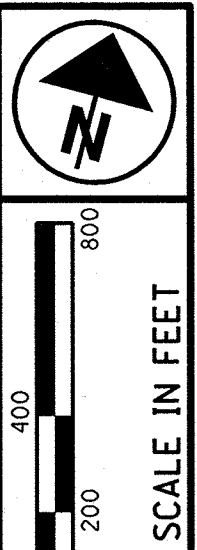
1/1

388

646

820

**LIMITED ACCESS DECLARATION**  
 THIS IMPROVEMENT IS ESPECIALLY DESIGNED FOR THROUGH TRAFFIC AND HAS BEEN DECLARED A LIMITED ACCESS HIGHWAY OR FREEWAY BY ACTION OF THE DIRECTOR IN ACCORDANCE WITH THE PROVISIONS OF SECTION 5511.02 OF THE REVISED CODE OF OHIO.



**HEN/LUC-24-10.42/0.00**  
 T-5-N, R-7-E  
 SECTIONS 2 & 3  
 LIBERTY TOWNSHIP  
 HENRY COUNTY, OHIO

- MONUMENT LEGEND**
- ▣ EXISTING R/W MONUMENT BOX
  - ▣ PROPOSED R/W MONUMENT BOX
  - ⊙ EXISTING CONCRETE MONUMENT
  - PROPOSED CONCRETE MONUMENT
  - ⋈ RAILROAD SPIKE FOUND
  - ✱ RAILROAD SPIKE SET
  - I.P.F. IRON PIN FOUND
  - ⊙ I.P.F. IRON PIN FOUND W/ ID CAP
  - I.P.S. IRON PIN SET W/ ID CAP
  - ⊙ I.P.S. IRON PIPE FOUND
  - ⊙ I.P.S. IRON PIPE SET
  - P.K.F. P.K. NAIL FOUND
  - P.K.S. P.K. NAIL SET

**CURVE 24-1**

P.I. STA. 570+16.14  
 $\Delta = 26^\circ 39' 27''$  (LT)  
 $D_c = 02^\circ 00' 00''$   
 $R = 2,864.79'$   
 $L_s = 396.00'$   
 $f_s = 03^\circ 57' 36''$   
 $LT = 264.07'$   
 $ST = 132.06'$   
 $x = 395.81'$   
 $y = 9.12'$   
 $k = 197.97'$   
 $p = 2.28'$   
 $D_c = 18^\circ 44' 15''$  (LT)  
 $L_c = 936.87'$   
 $T_s = 877.23'$   
 $E_s = 81.65'$

**CURVE 24-2**

P.I. STA. 623+29.37  
 $\Delta = 07^\circ 50' 00''$  (LT)  
 $D_c = 00^\circ 30' 00''$   
 $R = 11,459.16'$   
 $T = 784.56'$   
 $L = 1,566.67'$   
 $E = 26.83'$

**HORIZONTAL DATUM**

COORDINATES LISTED AND/OR SHOWN ON THE PLAN ARE PROJECT GROUND (FT.) AND ARE RELATIVE TO NAD 83 (1995 ADJUSTMENT) OHIO STATE PLANE NORTH ZONE DATUM COORDINATES BY A COMBINED SCALE, ELEVATION AND METRIC CONVERSION PROJECT ADJUSTMENT FACTOR (P.A.F.) OF 3.2810296046.

IN ORDER TO OBTAIN STATE PLANE GRID COORDINATES AND/OR DISTANCES (M), DIVIDE THE PROJECT GROUND COORDINATES OR DISTANCES BY THE P.A.F.

**BASIS OF EXISTING RIGHT OF WAY**

THE EXISTING R/W WIDTHS AND LOCATIONS WERE DETERMINED USING DOCUMENTATION OBTAINED FROM O.D.O.T. DISTRICT 2, THE HENRY COUNTY ENGINEER'S AND RECORDER'S OFFICES, THE LUCAS COUNTY ENGINEER'S AND RECORDER'S OFFICES, NORFOLK & SOUTHERN RAILWAY AND INDIANA & OHIO RAILWAY COMPANY.

**O.D.O.T. PLANS:**

LIBERTY-ADRIAN ROAD (I.C.H. 299 SEC "B"), HEN-6-11.73, HEN-6-16.43, HEN-24-9.61, HEN-24-(11.22-15.27), BERKEY-SOUTHERN ROAD (S.H. 682 SEC "F"), LUC-24-11.97, LUC-24-12.71, LUC-64-(0.53-4.06), LUC-64-0.10/1.42, LUC-64-1.70/2.54/5.80, WATERVILLE-SWANTON (I.C.H. 59).

**BASIS FOR BEARINGS**

ALL BEARINGS SHOWN ARE FOR PROJECT USE ONLY. THE BEARINGS SHOWN ARE RELATIVE TO GRID NORTH OF THE OHIO STATE PLANE COORDINATES, NORTH ZONE (3401), NAD 83 (1995 ADJUSTMENT) DATUM, AS ESTABLISHED BY G.P.S. OBSERVATIONS IN AUGUST OF 2004.

**BEGIN PROJECT**  
 STA. 550+00  
 S.L.M. 10.42

**NOTES**

THE PROPOSED RIGHT-OF-WAY SHALL BE REFERENCED FROM THE CENTERLINE OF RIGHT-OF-WAY.

ADJUSTABLE CENTERLINE MONUMENTS, REFERENCE MONUMENTS AND RIGHT-OF-WAY MONUMENTS ARE SHOWN ON STANDARD CONSTRUCTION DRAWING RM 1.1 (REV. 4-29-1999) OF THE OHIO DEPARTMENT OF TRANSPORTATION. THE PLACING OF THE MONUMENTS SHALL BE UNDER THE DIRECTION OF A SURVEYOR REGISTERED IN THE STATE OF OHIO AND ARE TO BE SET, AS SHOWN BY THE HIGHWAY CONTRACTOR AT THE TIME OF CONSTRUCTION. ANY ALTERATIONS, WITH PRIOR APPROVAL OF THE OHIO DEPARTMENT OF TRANSPORTATION, SHALL BE NOTED AND O.D.O.T. SHALL BE NOTIFIED OF THE NEW LOCATIONS.

MONUMENTS REFERRED TO AS "IRON PINS SET" ARE 3/4 INCH DIAMETER BY 30 INCH LONG IRON BARS WITH A 1/2 INCH DIAMETER ALUMINUM CAP.

**CERTIFICATION**

I HEREBY CERTIFY THAT THIS PLAT IS A TRUE DELINEATION OF A SURVEY MADE FOR THE OHIO DEPARTMENT OF TRANSPORTATION IN 2004 BY THE MANNIK & SMITH GROUP, INC.

THE ESTABLISHMENT OF THE PROPERTY LINES AND EXISTING RIGHT OF WAY LINES SHOWN ON THIS PLAN AS OF THIS DATE WERE PERFORMED BY ME OR UNDER MY DIRECT SUPERVISION.

BY James A. Broadway  
 JAMES A. BROADWAY

SURVEYOR NO. 6909 DATE 09/13/12

\* REVISED LOCATION OF CENTER OF SECTION 3 12/14/06

**MONUMENTATION**

FOR SECTION CORNER RECOVERY TABLE SEE SHEET 24.

FOR FOUND MONUMENTATION [A] TABLE SEE SHEET 25.


FOR PROPOSED MONUMENT TABLE SEE SHEET 26 AND 27.

FOR SET CENTERLINE REFERENCE MONUMENT TABLE SEE SHEET 28.

FOR REMONUMENTED SECTION CORNER TABLE SEE SHEET 28.

- ① N 01°29'15" E 651.00'
- ② N 01°05'18" E 615.76'
- ③ N 89°17'07" W 259.47'
- ④ N 01°06'13" E 135.09'

RECEIVED \_\_\_\_\_, 20\_\_\_\_  
 RECORDED \_\_\_\_\_, 20\_\_\_\_  
 BOOK \_\_\_\_\_ PAGE \_\_\_\_\_  
 COUNTY RECORDER



PID NO. 20404

R/W DESIGNER: JDB  
 R/W REVIEWER: JLW

**CENTERLINE PLAT**

HEN / LUC - 24 - 10.42 / 0.00

1 / 27

2  
 388  
 1057  
 1193

S:\Projects\Projects - K-O\OHDPR\80444\ROW\sheets\20404RC001(002).dgn 9/12/2012 8:44:45 AM

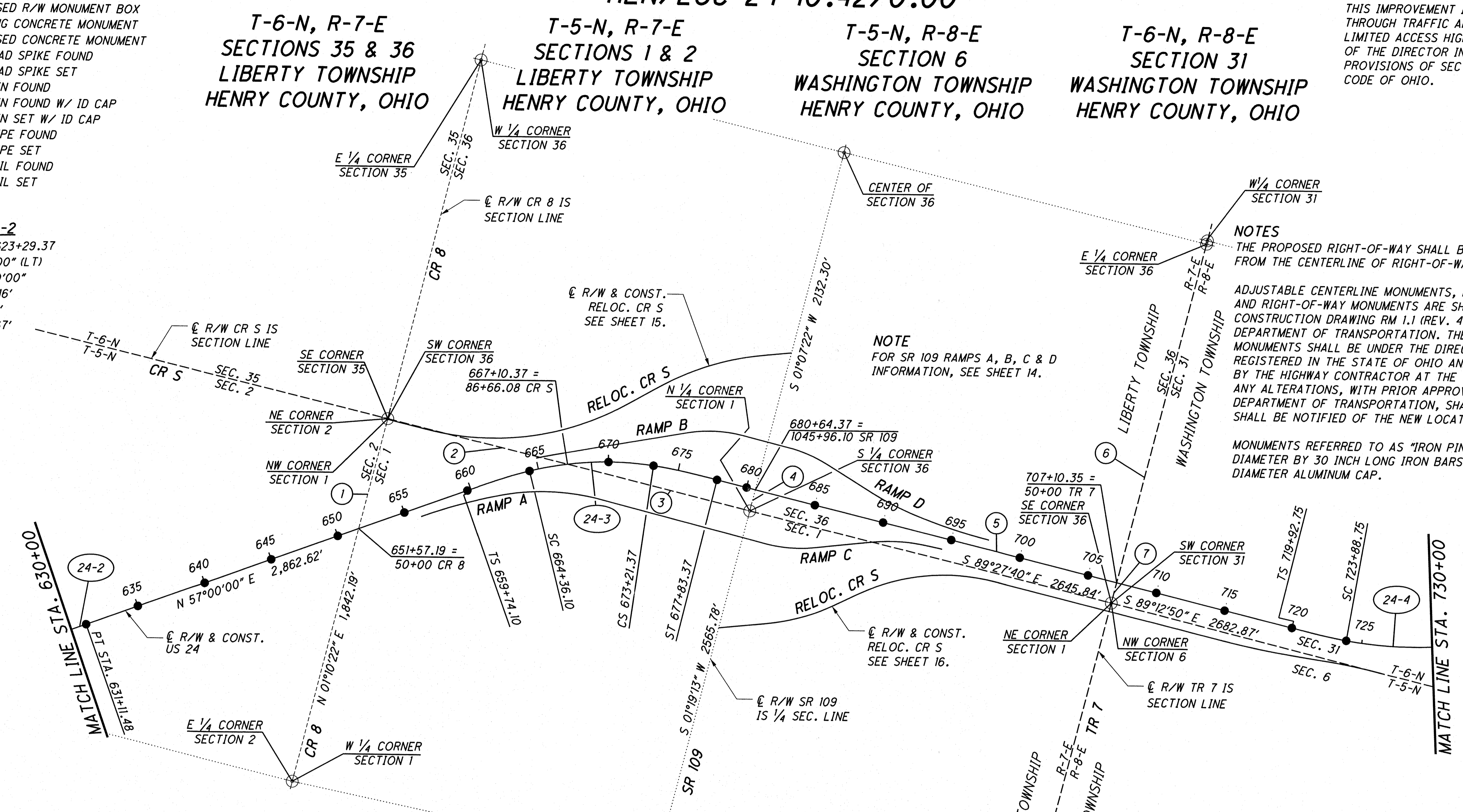
# HEN/LUC-24-10.42/0.00

**LIMITED ACCESS DECLARATION**  
 THIS IMPROVEMENT IS ESPECIALLY DESIGNED FOR THROUGH TRAFFIC AND HAS BEEN DECLARED A LIMITED ACCESS HIGHWAY OR FREEWAY BY ACTION OF THE DIRECTOR IN ACCORDANCE WITH THE PROVISIONS OF SECTION 5511.02 OF THE REVISED CODE OF OHIO.

- MONUMENT LEGEND**
- ☐ EXISTING R/W MONUMENT BOX
  - ▣ PROPOSED R/W MONUMENT BOX
  - ⊙ EXISTING CONCRETE MONUMENT
  - PROPOSED CONCRETE MONUMENT
  - ⋈ RAILROAD SPIKE FOUND
  - ✱ RAILROAD SPIKE SET
  - I.P.F. IRON PIN FOUND
  - ⊙ I.P.F. IRON PIN FOUND W/ ID CAP
  - I.P.S. IRON PIN SET W/ ID CAP
  - ⊙ I.P.F. IRON PIPE FOUND
  - I.P.S. IRON PIPE SET
  - P.K.F. P.K. NAIL FOUND
  - P.K.S. P.K. NAIL SET

**CURVE 24-2**  
 P.I. STA. 623+29.37  
 D = 07°50'00" (LT)  
 Dc = 00°30'00"  
 R = 11,459.16'  
 T = 784.56'  
 L = 1,566.67'  
 E = 26.83'

9/12/2012 8:44:21 AM  
 S:\Projects\Projects\_K-O\O\HDR\80444\ROW\sheets\20404RC002(003).dgn



**NOTES**  
 THE PROPOSED RIGHT-OF-WAY SHALL BE REFERENCED FROM THE CENTERLINE OF RIGHT-OF-WAY.  
 ADJUSTABLE CENTERLINE MONUMENTS, REFERENCE MONUMENTS AND RIGHT-OF-WAY MONUMENTS ARE SHOWN ON STANDARD CONSTRUCTION DRAWING RM 1.1 (REV. 4-29-1999) OF THE OHIO DEPARTMENT OF TRANSPORTATION. THE PLACING OF THE MONUMENTS SHALL BE UNDER THE DIRECTION OF A SURVEYOR REGISTERED IN THE STATE OF OHIO AND ARE TO BE SET, AS SHOWN BY THE HIGHWAY CONTRACTOR AT THE TIME OF CONSTRUCTION. ANY ALTERATIONS, WITH PRIOR APPROVAL OF THE OHIO DEPARTMENT OF TRANSPORTATION, SHALL BE NOTED AND O.D.O.T. SHALL BE NOTIFIED OF THE NEW LOCATIONS.  
 MONUMENTS REFERRED TO AS "IRON PINS SET" ARE 3/4 INCH DIAMETER BY 30 INCH LONG IRON BARS WITH A 1/2 INCH DIAMETER ALUMINUM CAP.

**NOTE**  
 FOR SR 109 RAMPS A, B, C & D INFORMATION, SEE SHEET 14.

**BASIS FOR STATIONING**  
 THE EXISTING R/W WIDTHS AND LOCATIONS WERE DETERMINED USING DOCUMENTATION OBTAINED FROM O.D.O.T. DISTRICT 2, THE HENRY COUNTY ENGINEER'S AND RECORDER'S OFFICES, THE LUCAS COUNTY ENGINEER'S AND RECORDER'S OFFICES, NORFOLK & SOUTHERN RAILWAY AND INDIANA & OHIO RAILWAY COMPANY.

**O.D.O.T. PLANS:**  
 LIBERTY-ADRIAN ROAD (I.C.H. 299 SEC "B"), HEN-6-11.73, HEN-6-16.43, HEN-24-9.61, HEN-24-(11.22-15.27), BERKEY-SOUTHERN ROAD (S.H. 682 SEC "F"), LUC-24-11.97, LUC-24-12.71, LUC-64-(0.53-4.06), LUC-64-0.10/1.42, LUC-64-1.70/2.54/5.80, WATERVERILLE-SWANTON (I.C.H. 59).

**BASIS FOR BEARINGS**  
 ALL BEARINGS SHOWN ARE FOR PROJECT USE ONLY. THE BEARINGS SHOWN ARE RELATIVE TO GRID NORTH OF THE OHIO STATE PLANE COORDINATES, NORTH ZONE (3401), NAD 83 (1995 ADJUSTMENT) DATUM, AS ESTABLISHED BY G.P.S. OBSERVATIONS IN AUGUST OF 2004.

- ① S 01°10'22" W 808.09'
- ② S 89°23'18" E 1314.97'
- ③ N 89°23'18" W 1333.92'
- ④ N 01°07'22" E 155.20'
- ⑤ S 89°19'06" E 4209.38'
- ⑥ S 01°11'52" W 2493.02'
- ⑦ N 01°11'52" E 148.61'

**MONUMENTATION**  
 FOR SECTION CORNER RECOVERY TABLE SEE SHEET 24.  
 FOR FOUND MONUMENTATION [A] TABLE SEE SHEET 25.  
 FOR PROPOSED MONUMENT TABLE SEE SHEET 26 AND 27.  
 FOR SET CENTERLINE REFERENCE MONUMENT TABLE SEE SHEET 28.  
 FOR REMONUMENTED SECTION CORNER TABLE SEE SHEET 28.


**CURVE 24-3**  
 P.I. STA. 668+99.92  
 Δ = 33°40'54" (RT)  
 Dc = 02°30'00"  
 R = 2,291.83'  
 Ls = 462.00'  
 fs = 05°46'30"  
 LT = 308.16'  
 ST = 154.15'  
 x = 461.53'  
 y = 15.51'  
 k = 230.92'  
 p = 3.88'  
 Dc = 22°07'54" (RT)  
 Lc = 885.27'  
 Ts = 925.82'  
 Es = 106.75'

**CURVE 24-4**  
 P.I. STA. 727+30.79  
 Δ = 21°20'10" (LT)  
 Dc = 02°00'00"  
 R = 2,864.79'  
 Ls = 396.00'  
 fs = 03°57'36"  
 LT = 264.07'  
 ST = 132.06'  
 x = 395.81'  
 y = 9.12'  
 k = 197.97'  
 p = 2.28'  
 Dc = 13°24'58" (LT)  
 Lc = 670.80'  
 Ts = 738.05'  
 Es = 52.71'

**HORIZONTAL DATUM**  
 COORDINATES LISTED AND/OR SHOWN ON THE PLAN ARE PROJECT GROUND (FT.) AND ARE RELATIVE TO NAD 83 (1995 ADJUSTMENT) OHIO STATE PLANE NORTH ZONE DATUM COORDINATES BY A COMBINED SCALE, ELEVATION AND METRIC CONVERSION PROJECT ADJUSTMENT FACTOR (P.A.F.) OF 3.2810296046.

IN ORDER TO OBTAIN STATE PLANE GRID COORDINATES AND/OR DISTANCES (M), DIVIDE THE PROJECT GROUND COORDINATES OR DISTANCES BY THE P.A.F.

RECEIVED \_\_\_\_\_, 20\_\_\_\_  
 RECORDED \_\_\_\_\_, 20\_\_\_\_  
 BOOK \_\_\_\_\_ PAGE \_\_\_\_\_  
 COUNTY RECORDER



PID NO. 20404  
 R/W DESIGNER JDB  
 R/W REVIEWER JLW  
 CENTERLINE PLAT  
 HEN/LUC-24-10.42/0.00  
 2 / 27  
 3  
 388  
 1058  
 1193

S:\Projects\Projects K-O\OHR\80444\ROW\sheets\20404RC003(004).dgn 9/12/2012 8:43:38 AM

**MONUMENT LEGEND**

- ◻ EXISTING R/W MONUMENT BOX
- ◻ PROPOSED R/W MONUMENT BOX
- EXISTING CONCRETE MONUMENT
- PROPOSED CONCRETE MONUMENT
- ⊙ RAILROAD SPIKE FOUND
- ⊙ RAILROAD SPIKE SET
- I.P.F. IRON PIN FOUND
- I.P.F. IRON PIN FOUND W/ ID CAP
- I.P.S. IRON PIN SET W/ ID CAP
- I.P.F. IRON PIPE FOUND
- I.P.S. IRON PIPE SET
- P.K.F. P.K. NAIL FOUND
- P.K.S. P.K. NAIL SET

**HEN/LUC-24-10.42/0.00**  
**T-6-N, R-8-E**  
**SECTIONS 31, 32 & 33**  
**WASHINGTON TOWNSHIP**  
**HENRY COUNTY, OHIO**

**MONUMENTATION**  
 FOR SECTION CORNER RECOVERY TABLE  
 SEE SHEET 24.

FOR FOUND MONUMENTATION **A** TABLE  
 SEE SHEET 25.

FOR PROPOSED MONUMENT TABLE  
 SEE SHEET 26 AND 27.

FOR SET CENTERLINE REFERENCE MONUMENT  
 TABLE SEE SHEET 28.

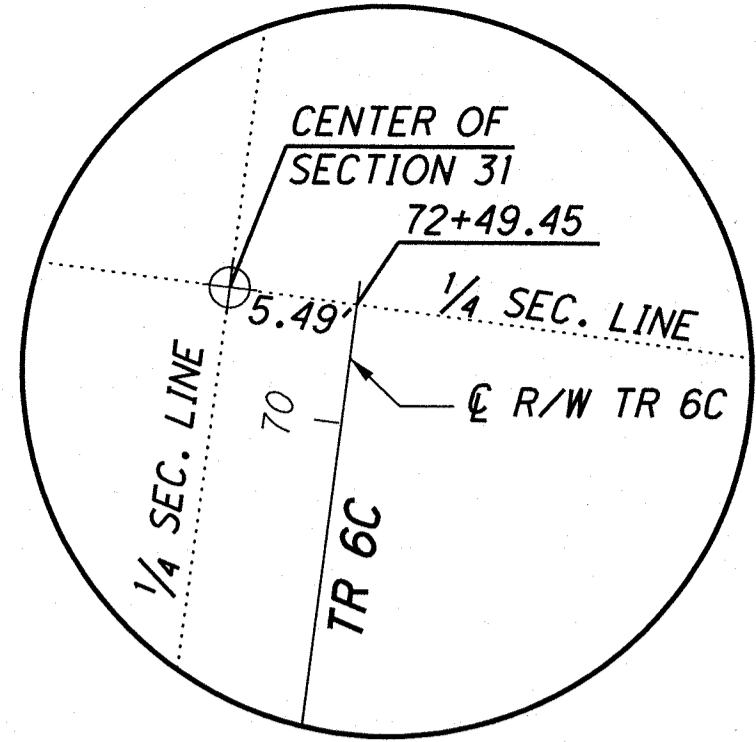
FOR REMONUMENTED SECTION CORNER TABLE  
 SEE SHEET 28.

**CURVE 24-4**  
 P.I. STA. 727+30.79  
 $\Delta = 21^\circ 20' 10''$  (LT)  
 $Dc = 02^\circ 00' 00''$   
 $R = 2,864.79'$   
 $Ls = 396.00'$   
 $fs = 03^\circ 57' 36''$   
 $LT = 264.07'$   
 $ST = 132.06'$   
 $x = 395.81'$   
 $y = 9.12'$   
 $k = 197.97'$   
 $p = 2.28'$   
 $Dc = 13^\circ 24' 58''$  (LT)  
 $Lc = 670.80'$   
 $Ts = 738.05'$   
 $Es = 52.71'$

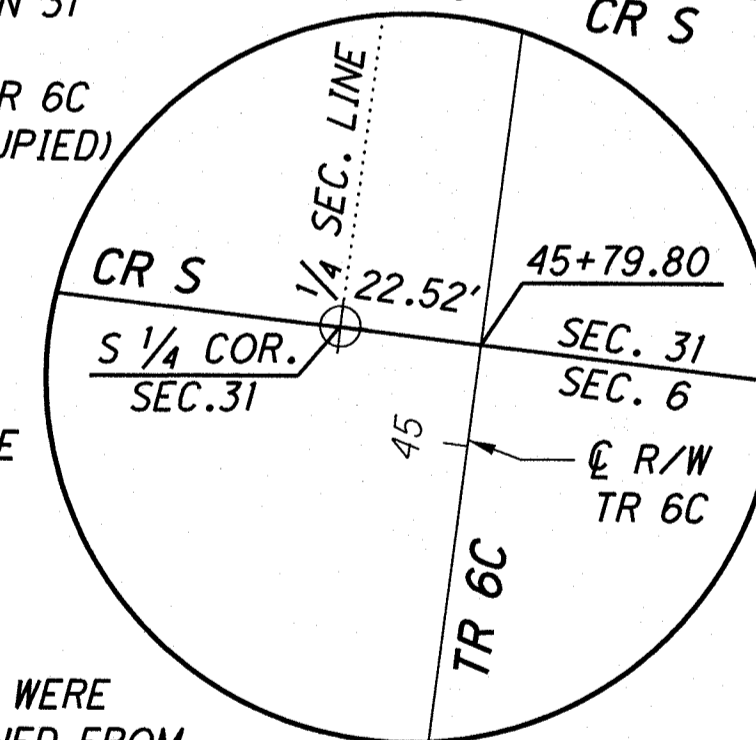
**CURVE 24-5**  
 P.I. STA. 743+69.43  
 $\Delta = 21^\circ 21' 31''$  (RT)  
 $Dc = 2^\circ 00' 00''$   
 $R = 2,864.79'$   
 $Ls = 396.00'$   
 $fs = 03^\circ 57' 36''$   
 $LT = 264.07'$   
 $ST = 132.06'$   
 $x = 395.81'$   
 $y = 9.12'$   
 $k = 197.97'$   
 $p = 2.28'$   
 $Dc = 13^\circ 26' 19''$  (RT)  
 $Lc = 671.93'$   
 $Ts = 738.64'$   
 $Es = 52.81'$

**CURVE 24-6**  
 P.I. STA. 772+74.46  
 $\Delta = 12^\circ 52' 15''$  (LT)  
 $Dc = 01^\circ 00' 00''$   
 $R = 5,729.58'$   
 $T = 646.27'$   
 $L = 1,287.10'$   
 $E = 36.33'$

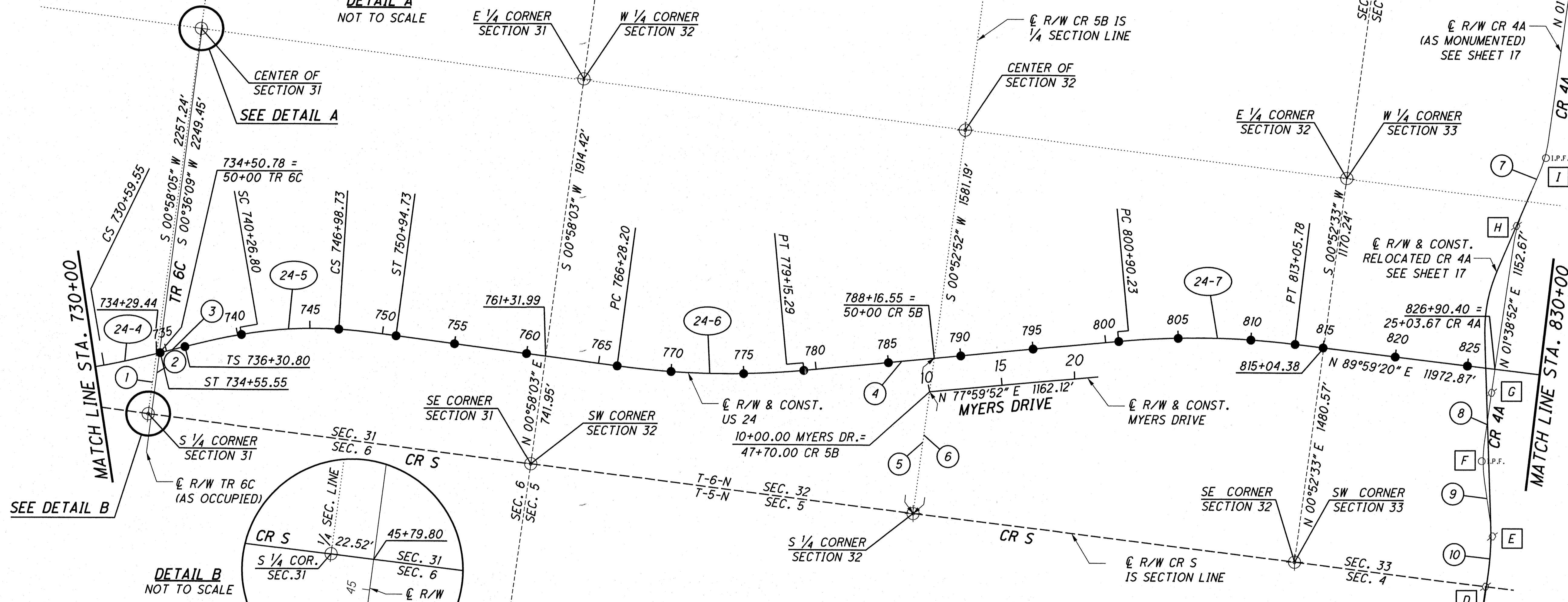
**CURVE 24-7**  
 P.I. STA. 807+00.30  
 $\Delta = 12^\circ 09' 20''$  (RT)  
 $Dc = 01^\circ 00' 00''$   
 $R = 5,729.58'$   
 $T = 610.07'$   
 $L = 1,215.55'$   
 $E = 32.39'$



SEE DETAIL A



SEE DETAIL B



**BASIS FOR STATIONING**  
 THE EXISTING R/W WIDTHS AND LOCATIONS WERE DETERMINED USING DOCUMENTATION OBTAINED FROM O.D.O.T. DISTRICT 2, THE HENRY COUNTY ENGINEER'S AND RECORDER'S OFFICES, THE LUCAS COUNTY ENGINEER'S AND RECORDER'S OFFICES, NORFOLK & SOUTHERN RAILWAY AND INDIANA & OHIO RAILWAY COMPANY.

**O.D.O.T. PLANS:**  
 LIBERTY-ADRIAN ROAD (I.C.H. 299 SEC "B"), HEN-6-11.73, HEN-6-16.43, HEN-24-9.61, HEN-24-(11.22-15.27), BERKEY-SOUTHERN ROAD (S.H. 682 SEC "F"), LUC-24-11.97, LUC-24-12.71, LUC-64-(0.53-4.06), LUC-64-0.10/1.42, LUC-64-1.70/2.54/5.80, WATERVILLE-SWANTON (I.C.H. 59).

**BASIS FOR BEARINGS**  
 ALL BEARINGS SHOWN ARE FOR PROJECT USE ONLY. THE BEARINGS SHOWN ARE RELATIVE TO GRID NORTH OF THE OHIO STATE PLANE COORDINATES, NORTH ZONE (3401), NAD 83 (1995 ADJUSTMENT) DATUM, AS ESTABLISHED BY G.P.S. OBSERVATIONS IN AUGUST OF 2004.

**NOTES**  
 THE PROPOSED RIGHT-OF-WAY SHALL BE REFERENCED FROM THE CENTERLINE OF RIGHT-OF-WAY.

ADJUSTABLE CENTERLINE MONUMENTS, REFERENCE MONUMENTS AND RIGHT-OF-WAY MONUMENTS ARE SHOWN ON STANDARD CONSTRUCTION DRAWING RM 1.1 (REV. 4-29-1999) OF THE OHIO DEPARTMENT OF TRANSPORTATION. THE PLACING OF THE MONUMENTS SHALL BE UNDER THE DIRECTION OF A SURVEYOR REGISTERED IN THE STATE OF OHIO AND ARE TO BE SET, AS SHOWN BY THE HIGHWAY CONTRACTOR AT THE TIME OF CONSTRUCTION. ANY ALTERATIONS, WITH PRIOR APPROVAL OF THE OHIO DEPARTMENT OF TRANSPORTATION, SHALL BE NOTED AND O.D.O.T. SHALL BE NOTIFIED OF THE NEW LOCATIONS.

MONUMENTS REFERRED TO AS "IRON PINS SET" ARE 3/4 INCH DIAMETER BY 30 INCH LONG IRON BARS WITH A 1/2 INCH DIAMETER ALUMINUM CAP.

**LIMITED ACCESS DECLARATION**  
 THIS IMPROVEMENT IS ESPECIALLY DESIGNED FOR THROUGH TRAFFIC AND HAS BEEN DECLARED A LIMITED ACCESS HIGHWAY OR FREEWAY BY ACTION OF THE DIRECTOR IN ACCORDANCE WITH THE PROVISIONS OF SECTION 5511.02 OF THE REVISED CODE OF OHIO.


**HORIZONTAL DATUM**  
 COORDINATES LISTED AND/OR SHOWN ON THE PLAN ARE PROJECT GROUND (ft.) AND ARE RELATIVE TO NAD 83 (1995 ADJUSTMENT) OHIO STATE PLANE NORTH ZONE DATUM COORDINATES BY A COMBINED SCALE, ELEVATION AND METRIC CONVERSION PROJECT ADJUSTMENT FACTOR (P.A.F.) OF 3.2810296046. IN ORDER TO OBTAIN STATE PLANE GRID COORDINATES AND/OR DISTANCES (m), DIVIDE THE PROJECT GROUND COORDINATES OR DISTANCES BY THE P.A.F.

- ① N 00°58'05" E 412.54'
- ② N 00°36'09" E 420.20'
- ③ N 69°20'44" E 175.25'
- ④ N 77°50'00" E 2174.94'
- ⑤ N 00°52'52" E 1072.39'
- ⑥ N 00°52'52" W 842.39'

- ⑦ N 16°26'45" E 512.43'
- ⑧ N 01°15'22" E 472.27'
- ⑨ N 14°58'04" W 522.71'
- ⑩ N 00°05'38" E 350.16'

\* NAMED MYERS DRIVE  
7/10/07

RECEIVED \_\_\_\_\_, 20\_\_\_\_  
 RECORDED \_\_\_\_\_, 20\_\_\_\_  
 BOOK \_\_\_\_\_ PAGE \_\_\_\_\_  
 COUNTY RECORDER



SCALE IN FEET  
0 200 400 800

PID NO. **20404**

R/W DESIGNER: JDB  
R/W REVIEWER: JLW

**CENTERLINE PLAT**

**HEN/LUC-24-10.42/0.00**

3 / 27

4  
388

1059  
1193

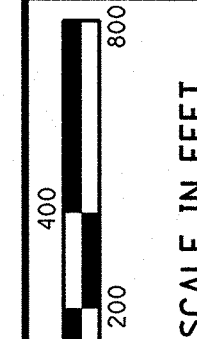

**MONUMENT LEGEND**

- ▣ EXISTING R/W MONUMENT BOX
- ▣ PROPOSED R/W MONUMENT BOX
- ⊙ EXISTING CONCRETE MONUMENT
- PROPOSED CONCRETE MONUMENT
- ✕ RAILROAD SPIKE FOUND
- ✕ RAILROAD SPIKE SET
- I.P.F. IRON PIN FOUND
- I.P.F. IRON PIN FOUND W/ ID CAP
- I.P.S. IRON PIN SET W/ ID CAP
- ⊙ I.P.F. IRON PIPE FOUND
- ⊙ I.P.S. IRON PIPE SET
- P.K.F. P.K. NAIL FOUND
- P.K.S. P.K. NAIL SET

# HEN/LUC-24-10.42/0.00

T-6-N, R-8-E  
SECTIONS 33,34 & 35  
WASHINGTON TOWNSHIP  
HENRY COUNTY, OHIO

**LIMITED ACCESS DECLARATION**  
THIS IMPROVEMENT IS ESPECIALLY DESIGNED FOR THROUGH TRAFFIC AND HAS BEEN DECLARED A LIMITED ACCESS HIGHWAY OR FREEWAY BY ACTION OF THE DIRECTOR IN ACCORDANCE WITH THE PROVISIONS OF SECTION 5511.02 OF THE REVISED CODE OF OHIO.



PID NO. **20404**

R/W DESIGNER: JDB  
R/W REVIEWER: JLW

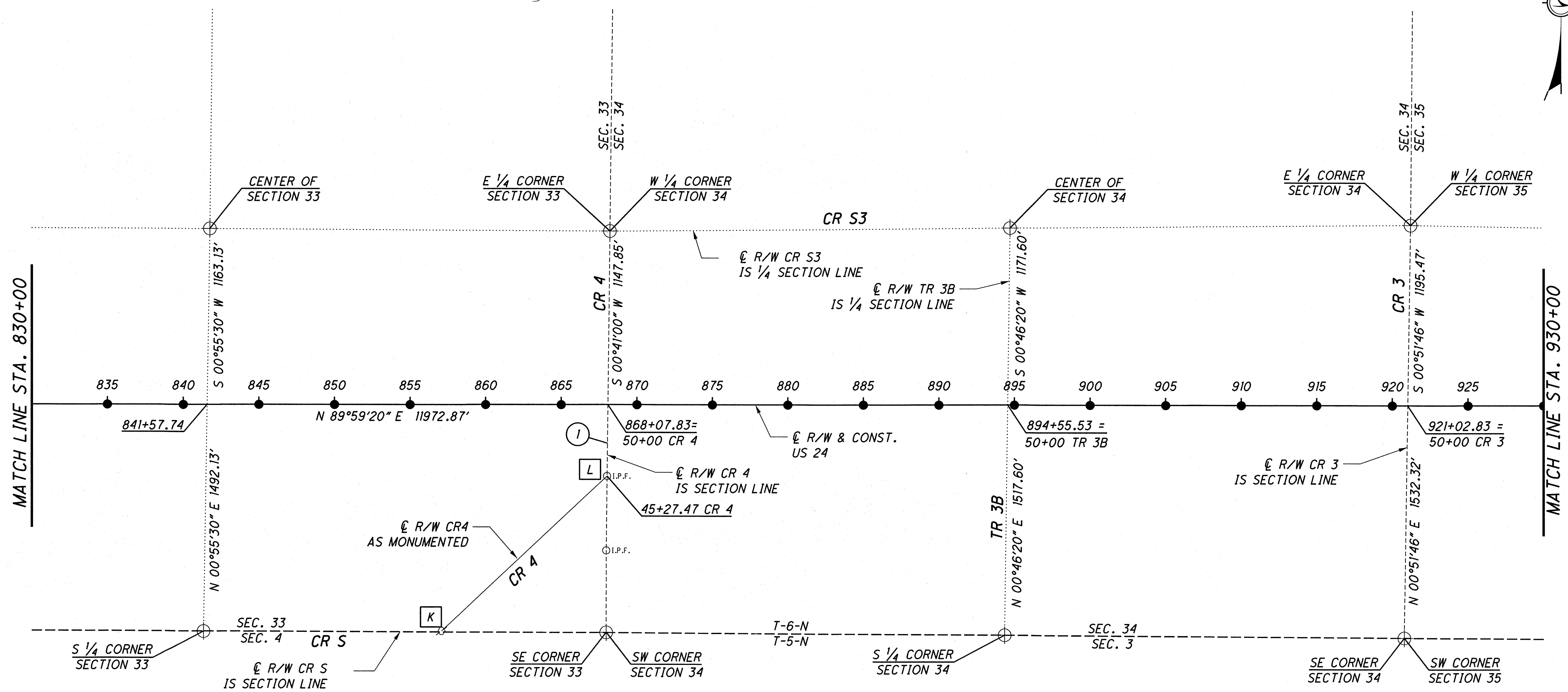
## CENTERLINE PLAT

HEN / LUC - 24 - 10.42 / 0.00

4 / 27

5  
388

1060  
1193



**BASIS FOR STATIONING**

THE EXISTING R/W WIDTHS AND LOCATIONS WERE DETERMINED USING DOCUMENTATION OBTAINED FROM O.D.O.T. DISTRICT 2, THE HENRY COUNTY ENGINEER'S AND RECORDER'S OFFICES, THE LUCAS COUNTY ENGINEER'S AND RECORDER'S OFFICES, NORFOLK & SOUTHERN RAILWAY AND INDIANA & OHIO RAILWAY COMPANY.

**O.D.O.T. PLANS:**

LIBERTY-ADRIAN ROAD (I.C.H. 299 SEC "B"), HEN-6-11.73, HEN-6-16.43, HEN-24-9.61, HEN-24-(11.22-15.27), BERKEY-SOUTHERN ROAD (S.H. 682 SEC "F"), LUC-24-11.97, LUC-24-12.71, LUC-64-(0.53-4.06), LUC-64-0.10/1.42, LUC-64-1.70/2.54/5.80, WATERVILLE-SWANTON (I.C.H. 59).

**BASIS FOR BEARINGS**

ALL BEARINGS SHOWN ARE FOR PROJECT USE ONLY. THE BEARINGS SHOWN ARE RELATIVE TO GRID NORTH OF THE OHIO STATE PLANE COORDINATES, NORTH ZONE (3401), NAD 83 (1995 ADJUSTMENT) DATUM, AS ESTABLISHED BY G.P.S. OBSERVATIONS IN AUGUST OF 2004.

**NOTES**

THE PROPOSED RIGHT-OF-WAY SHALL BE REFERENCED FROM THE CENTERLINE OF RIGHT-OF-WAY.

ADJUSTABLE CENTERLINE MONUMENTS, REFERENCE MONUMENTS AND RIGHT-OF-WAY MONUMENTS ARE SHOWN ON STANDARD CONSTRUCTION DRAWING RM 1.1 (REV. 4-29-1999) OF THE OHIO DEPARTMENT OF TRANSPORTATION. THE PLACING OF THE MONUMENTS SHALL BE UNDER THE DIRECTION OF A SURVEYOR REGISTERED IN THE STATE OF OHIO AND ARE TO BE SET, AS SHOWN BY THE HIGHWAY CONTRACTOR AT THE TIME OF CONSTRUCTION. ANY ALTERATIONS, WITH PRIOR APPROVAL OF THE OHIO DEPARTMENT OF TRANSPORTATION, SHALL BE NOTED AND O.D.O.T. SHALL BE NOTIFIED OF THE NEW LOCATIONS.

MONUMENTS REFERRED TO AS "IRON PINS SET" ARE 3/4 INCH DIAMETER BY 30 INCH LONG IRON BARS WITH A 1/2 INCH DIAMETER ALUMINUM CAP.

① N 00°41'00" E 472.53'

**HORIZONTAL DATUM**

COORDINATES LISTED AND/OR SHOWN ON THE PLAN ARE PROJECT GROUND (ft.) AND ARE RELATIVE TO NAD 83 (1995 ADJUSTMENT) OHIO STATE PLANE NORTH ZONE DATUM COORDINATES BY A COMBINED SCALE, ELEVATION AND METRIC CONVERSION PROJECT ADJUSTMENT FACTOR (P.A.F.) OF 3.2810296046.

IN ORDER TO OBTAIN STATE PLANE GRID COORDINATES AND/OR DISTANCES (m), DIVIDE THE PROJECT GROUND COORDINATES OR DISTANCES BY THE P.A.F.

**MONUMENTATION**

FOR SECTION CORNER RECOVERY TABLE SEE SHEET 24.


FOR FOUND MONUMENTATION [A] TABLE SEE SHEET 25.

FOR PROPOSED MONUMENT TABLE SEE SHEET 26 AND 27.

FOR SET CENTERLINE REFERENCE MONUMENT TABLE SEE SHEET 28.

FOR REMONUMENTED SECTION CORNER TABLE SEE SHEET 28.

RECEIVED \_\_\_\_\_, 20\_\_\_\_  
RECORDED \_\_\_\_\_, 20\_\_\_\_  
BOOK \_\_\_\_\_ PAGE \_\_\_\_\_  
COUNTY RECORDER



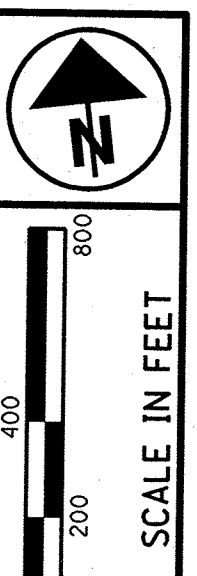
9/12/2012 8:43:15 AM

S:\Projects\Projects K-O\OHDPR\80444\ROW\Sheets\20404RC004(005).dgn

# HEN/LUC-24-10.42/0.00

## T-6-N, R-8-E SECTIONS 35 & 36 WASHINGTON TOWNSHIP HENRY COUNTY, OHIO

**LIMITED ACCESS DECLARATION**  
THIS IMPROVEMENT IS ESPECIALLY DESIGNED FOR THROUGH TRAFFIC AND HAS BEEN DECLARED A LIMITED ACCESS HIGHWAY OR FREEWAY BY ACTION OF THE DIRECTOR IN ACCORDANCE WITH THE PROVISIONS OF SECTION 5511.02 OF THE REVISED CODE OF OHIO.



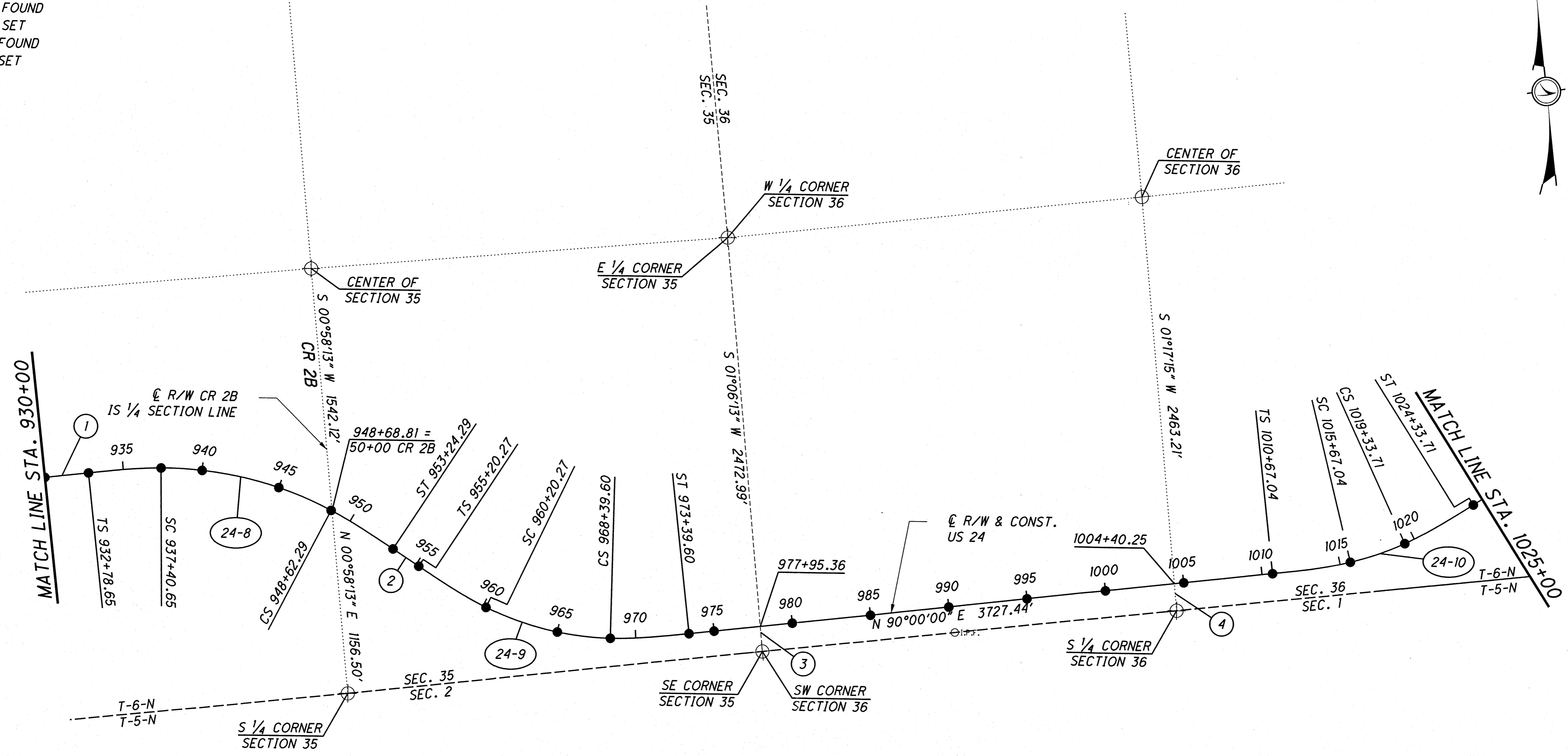
- MONUMENT LEGEND**
- ▣ EXISTING R/W MONUMENT BOX
  - ▣ PROPOSED R/W MONUMENT BOX
  - ⊙ EXISTING CONCRETE MONUMENT
  - PROPOSED CONCRETE MONUMENT
  - ⋈ RAILROAD SPIKE FOUND
  - ⋈ RAILROAD SPIKE SET
  - I.P.F. IRON PIN FOUND
  - ⊙ I.P.F. IRON PIN FOUND W/ ID CAP
  - I.P.S. IRON PIN SET W/ ID CAP
  - ⊙ I.P.F. IRON PIPE FOUND
  - ⊙ I.P.S. IRON PIPE SET
  - ⊙ P.K.F. P.K. NAIL FOUND
  - ⊙ P.K.S. P.K. NAIL SET

**CURVE 24-8**  
P.I. STA. 943+35.88  
Δ = 39°35'28" (RT)  
Dc = 02'30"00"  
R = 2,291.83'  
Ls = 462.00'  
fs = 05°46'30"  
LT = 308.16'  
ST = 154.15'  
x = 461.53'  
y = 15.51'  
k = 230.92'  
p = 3.88'  
Dc = 28°02'28" (RT)  
Lc = 1,121.64'  
Ts = 1,057.23'  
Es = 148.06'

**CURVE 24-9**  
P.I. STA. 964+59.31  
Δ = 39°34'48" (LT)  
Dc = 03°00'00"  
R = 1,909.86'  
Ls = 500.00'  
fs = 07°30'00"  
LT = 333.63'  
ST = 166.94'  
x = 499.14'  
y = 21.79'  
k = 249.86'  
p = 5.45'  
Dc = 24°34'48" (LT)  
Lc = 819.33'  
Ts = 939.03'  
Es = 125.67'

**CURVE 24-10**  
P.I. STA. 1017+59.09  
Δ = 26°00'00" (LT)  
Dc = 03°00'00"  
R = 1,909.86'  
Ls = 500.00'  
fs = 07°30'00"  
LT = 333.63'  
ST = 166.94'  
x = 499.14'  
y = 21.79'  
k = 249.86'  
p = 5.45'  
Dc = 11°00'00" (LT)  
Lc = 366.67'  
Ts = 692.04'  
Es = 55.83'

**MONUMENTATION**  
FOR SECTION CORNER RECOVERY TABLE SEE SHEET 24.  
FOR FOUND MONUMENTATION **A** TABLE SEE SHEET 25.  
FOR PROPOSED MONUMENT TABLE SEE SHEET 26 AND 27.  
FOR SET CENTERLINE REFERENCE MONUMENT TABLE SEE SHEET 28.  
FOR REMONUMENTED SECTION CORNER TABLE SEE SHEET 28.



**BASIS FOR STATIONING**  
THE EXISTING R/W WIDTHS AND LOCATIONS WERE DETERMINED USING DOCUMENTATION OBTAINED FROM O.D.O.T. DISTRICT 2, THE HENRY COUNTY ENGINEER'S AND RECORDER'S OFFICES, THE LUCAS COUNTY ENGINEER'S AND RECORDER'S OFFICES, NORFOLK & SOUTHERN RAILWAY AND INDIANA & OHIO RAILWAY COMPANY.

**O.D.O.T. PLANS:**  
LIBERTY-ADRIAN ROAD (I.C.H. 299 SEC "B"), HEN-6-11.73, HEN-6-16.43, HEN-24-9.61, HEN-24-(11.22-15.27), BERKEY-SOUTHERN ROAD (S.H. 682 SEC "F"), LUC-24-11.97, LUC-24-12.71, LUC-64-(0.53-4.06), LUC-64-0.10/1.42, LUC-64-1.70/2.54/5.80, WATERVILLE-SWANTON (I.C.H. 59).

**BASIS FOR BEARINGS**  
ALL BEARINGS SHOWN ARE FOR PROJECT USE ONLY. THE BEARINGS SHOWN ARE RELATIVE TO GRID NORTH OF THE OHIO STATE PLANE COORDINATES, NORTH ZONE (3401), NAD 83 (1995 ADJUSTMENT) DATUM, AS ESTABLISHED BY G.P.S. OBSERVATIONS IN AUGUST OF 2004.

**NOTES**  
THE PROPOSED RIGHT-OF-WAY SHALL BE REFERENCED FROM THE CENTERLINE OF RIGHT-OF-WAY.  
ADJUSTABLE CENTERLINE MONUMENTS, REFERENCE MONUMENTS AND RIGHT-OF-WAY MONUMENTS ARE SHOWN ON STANDARD CONSTRUCTION DRAWING RM 1.1 (REV. 4-29-1999) OF THE OHIO DEPARTMENT OF TRANSPORTATION. THE PLACING OF THE MONUMENTS SHALL BE UNDER THE DIRECTION OF A SURVEYOR REGISTERED IN THE STATE OF OHIO AND ARE TO BE SET, AS SHOWN BY THE HIGHWAY CONTRACTOR AT THE TIME OF CONSTRUCTION. ANY ALTERATIONS, WITH PRIOR APPROVAL OF THE OHIO DEPARTMENT OF TRANSPORTATION, SHALL BE NOTED AND O.D.O.T. SHALL BE NOTIFIED OF THE NEW LOCATIONS.

MONUMENTS REFERRED TO AS "IRON PINS SET" ARE 3/4 INCH DIAMETER BY 30 INCH LONG IRON BARS WITH A 1/2 INCH DIAMETER ALUMINUM CAP.


**HORIZONTAL DATUM**  
COORDINATES LISTED AND/OR SHOWN ON THE PLAN ARE PROJECT GROUND (ft.) AND ARE RELATIVE TO NAD 83 (1995 ADJUSTMENT) OHIO STATE PLANE NORTH ZONE DATUM COORDINATES BY A COMBINED SCALE, ELEVATION AND METRIC CONVERSION PROJECT ADJUSTMENT FACTOR (P.A.F.) OF 3.2810296046.

IN ORDER TO OBTAIN STATE PLANE GRID COORDINATES AND/OR DISTANCES (m), DIVIDE THE PROJECT GROUND COORDINATES OR DISTANCES BY THE P.A.F.

- ① N 89°59'20" E 11972.87'
- ② S 50°25'12" E 195.98'
- ③ N 01°06'13" E 158.59'
- ④ N 01°17'15" E 170.69'

\* REVISED LOCATION OF CENTER OF SECTION 36 2/05/07

RECEIVED \_\_\_\_\_, 20\_\_\_\_  
RECORDED \_\_\_\_\_, 20\_\_\_\_  
BOOK \_\_\_\_\_ PAGE \_\_\_\_\_  
COUNTY RECORDER



PID NO. 20404  
R/W DESIGNER: JDB  
R/W REVIEWER: JLW

CENTERLINE PLAT

HEN / LUC - 24 - 10.42 / 0.00

5 / 27  
6  
388  
1061  
1193

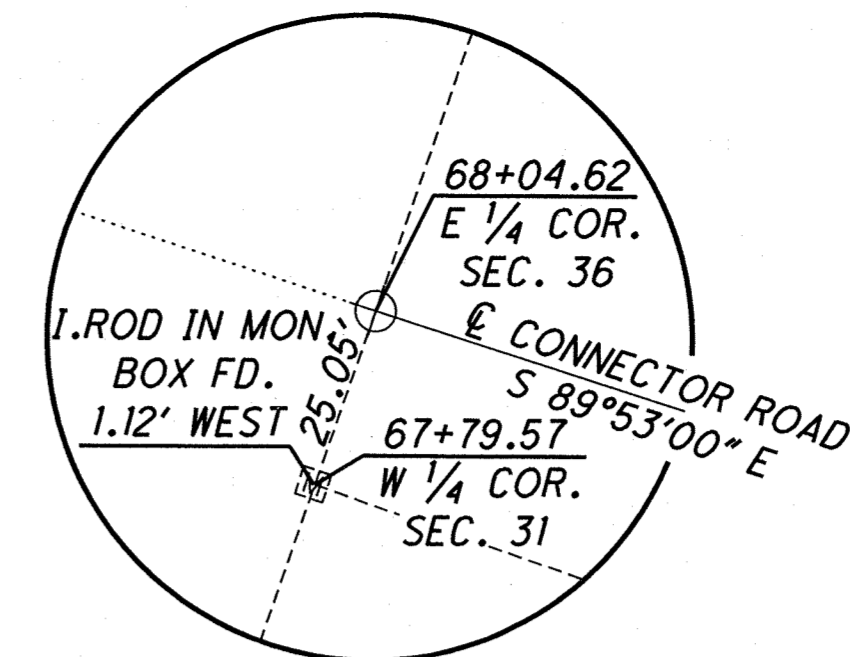
S:\Projects\Projects - K-O\O\HDR\80444\ROW\Sheets\20404\RC005(006).dgn 9/12/2012 8:42:26 AM

**MONUMENT LEGEND**

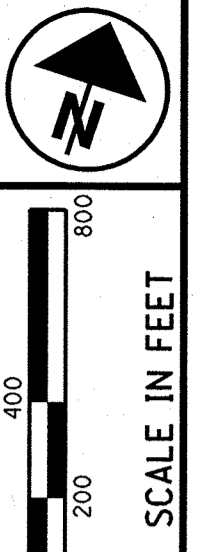
- ▣ EXISTING R/W MONUMENT BOX
- ▣ PROPOSED R/W MONUMENT BOX
- ⊙ EXISTING CONCRETE MONUMENT
- PROPOSED CONCRETE MONUMENT
- ⊙ RAILROAD SPIKE FOUND
- ✱ RAILROAD SPIKE SET
- I.P.F. IRON PIN FOUND
- ⊙ I.P.F. IRON PIN FOUND W/ ID CAP
- I.P.S. IRON PIN SET W/ ID CAP
- ⊙ I.P.F. IRON PIPE FOUND
- ⊙ I.P.S. IRON PIPE SET
- ⊙ P.K.F. P.K. NAIL FOUND
- ⊙ P.K.S. P.K. NAIL SET

- 1 N 64°00'00" E 1289.48'
- 2 N 81°04'40" E 556.12'
- 3 N 00°20'19" W 812.29'
- 4 S 00°18'06" W 885.04'
- 5 S 00°18'06" W 615.48'
- 6 S 00°11'10" W 1956.83'
- 7 N 00°11'10" E 695.11'

**HEN/LUC-24-10.42/0.00**  
 T-6-N, R-8-E T-6-N, R-9-E  
 SECTION 36 SECTIONS 31 & 32  
 WASHINGTON TOWNSHIP PROVIDENCE TOWNSHIP  
 HENRY COUNTY LUCAS COUNTY, OHIO



**LIMITED ACCESS DECLARATION**  
 THIS IMPROVEMENT IS ESPECIALLY DESIGNED FOR THROUGH TRAFFIC AND HAS BEEN DECLARED A LIMITED ACCESS HIGHWAY OR FREEWAY BY ACTION OF THE DIRECTOR IN ACCORDANCE WITH THE PROVISIONS OF SECTION 5511.02 OF THE REVISED CODE OF OHIO.



PID NO. **20404**

R/W DESIGNER: JDB  
 R/W REVIEWER: J.L.W.

**CENTERLINE PLAT**

**HEN/LUC-24-10.42/0.00**

6 / 27

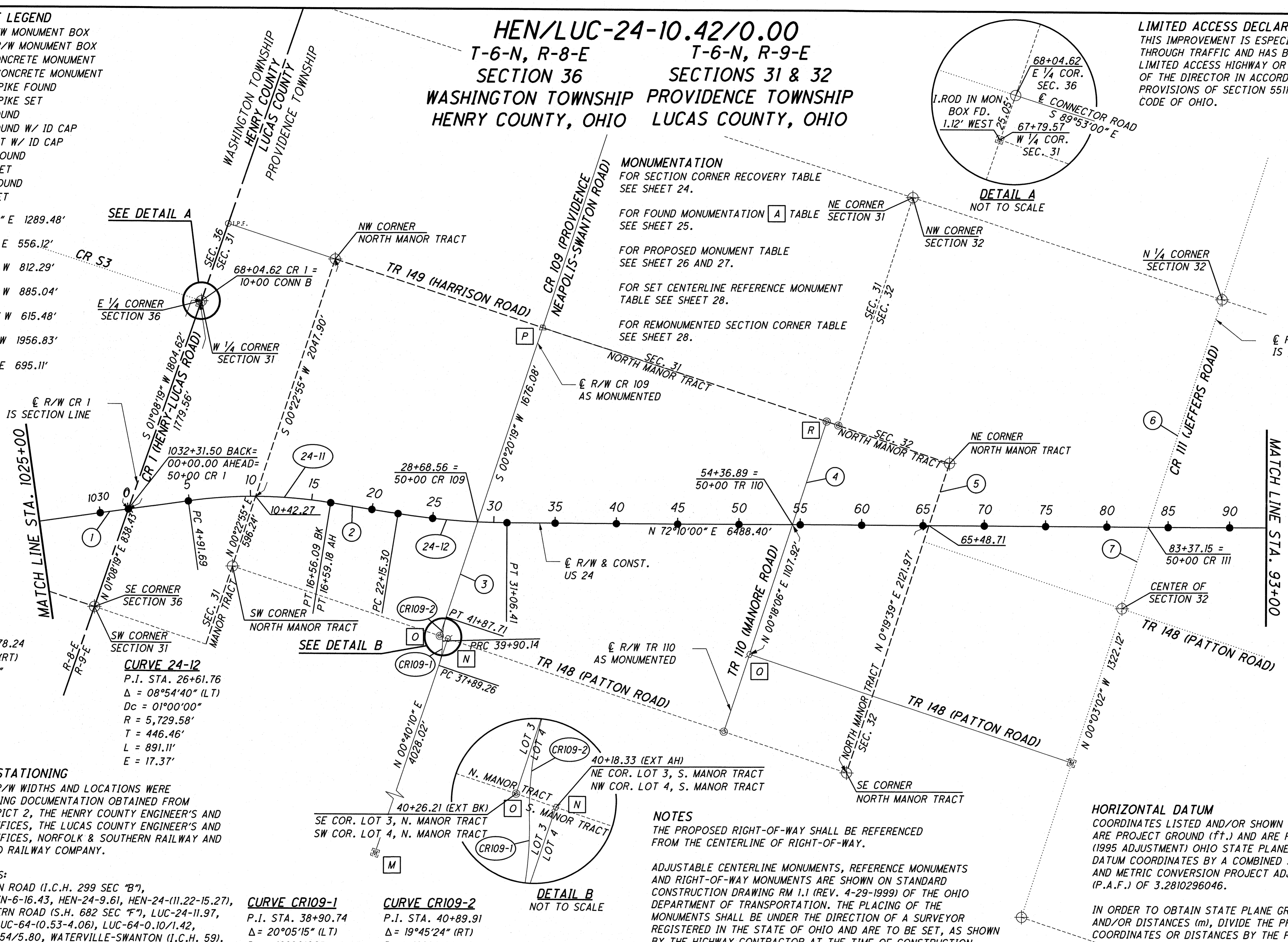
7 / 388

1062 / 1193

**MONUMENTATION**  
 FOR SECTION CORNER RECOVERY TABLE SEE SHEET 24.  
 FOR FOUND MONUMENTATION TABLE SEE SHEET 25.  
 FOR PROPOSED MONUMENT TABLE SEE SHEET 26 AND 27.  
 FOR SET CENTERLINE REFERENCE MONUMENT TABLE SEE SHEET 28.  
 FOR REMONUMENTED SECTION CORNER TABLE SEE SHEET 28.

**DETAIL A**  
 NOT TO SCALE

⊙ R/W CR 111 IS 1/4 SECTION LINE



**CURVE 24-11**

P.I. STA. 10+78.24  
 Δ = 17°04'40" (RT)  
 Dc = 01°28'00"  
 R = 3,906.53'  
 T = 586.55'  
 L = 1,164.39'  
 E = 43.79'

**CURVE 24-12**

P.I. STA. 26+61.76  
 Δ = 08°54'40" (LT)  
 Dc = 01°00'00"  
 R = 5,729.58'  
 T = 446.46'  
 L = 891.11'  
 E = 17.37'

**BASIS FOR STATIONING**

THE EXISTING R/W WIDTHS AND LOCATIONS WERE DETERMINED USING DOCUMENTATION OBTAINED FROM O.D.O.T. DISTRICT 2, THE HENRY COUNTY ENGINEER'S AND RECORDER'S OFFICES, THE LUCAS COUNTY ENGINEER'S AND RECORDER'S OFFICES, NORFOLK & SOUTHERN RAILWAY AND INDIANA & OHIO RAILWAY COMPANY.

**O.D.O.T. PLANS:**

LIBERTY-ADRIAN ROAD (I.C.H. 299 SEC "B"), HEN-6-11.73, HEN-6-16.43, HEN-24-9.61, HEN-24-(11.22-15.27), BERKEY-SOUTHERN ROAD (S.H. 682 SEC "F"), LUC-24-11.97, LUC-24-12.71, LUC-64-(0.53-4.06), LUC-64-0.10/1.42, LUC-64-1.70/2.54/5.80, WATERVILLE-SWANTON (I.C.H. 59).

**BASIS FOR BEARINGS**

ALL BEARINGS SHOWN ARE FOR PROJECT USE ONLY. THE BEARINGS SHOWN ARE RELATIVE TO GRID NORTH OF THE OHIO STATE PLANE COORDINATES, NORTH ZONE (3401), NAD 83 (1995 ADJUSTMENT) DATUM, AS ESTABLISHED BY G.P.S. OBSERVATIONS IN AUGUST OF 2004.

**CURVE CRI09-1**

P.I. STA. 38+90.74  
 Δ = 20°05'15" (LT)  
 Dc = 10°00'00"  
 R = 572.96'  
 T = 101.48'  
 L = 200.88'  
 E = 8.92'

**CURVE CRI09-2**

P.I. STA. 40+89.91  
 Δ = 19°45'24" (RT)  
 Dc = 10°00'00"  
 R = 572.96'  
 T = 99.77'  
 L = 197.57'  
 E = 8.62'

**DETAIL B**  
 NOT TO SCALE

**NOTES**

THE PROPOSED RIGHT-OF-WAY SHALL BE REFERENCED FROM THE CENTERLINE OF RIGHT-OF-WAY.  
 ADJUSTABLE CENTERLINE MONUMENTS, REFERENCE MONUMENTS AND RIGHT-OF-WAY MONUMENTS ARE SHOWN ON STANDARD CONSTRUCTION DRAWING RM 1.1 (REV. 4-29-1999) OF THE OHIO DEPARTMENT OF TRANSPORTATION. THE PLACING OF THE MONUMENTS SHALL BE UNDER THE DIRECTION OF A SURVEYOR REGISTERED IN THE STATE OF OHIO AND ARE TO BE SET, AS SHOWN BY THE HIGHWAY CONTRACTOR AT THE TIME OF CONSTRUCTION. ANY ALTERATIONS, WITH PRIOR APPROVAL OF THE OHIO DEPARTMENT OF TRANSPORTATION, SHALL BE NOTED AND O.D.O.T. SHALL BE NOTIFIED OF THE NEW LOCATIONS.


MONUMENTS REFERRED TO AS "IRON PINS SET" ARE 3/4 INCH DIAMETER BY 30 INCH LONG IRON BARS WITH A 1/2 INCH DIAMETER ALUMINUM CAP.

**HORIZONTAL DATUM**

COORDINATES LISTED AND/OR SHOWN ON THE PLAN ARE PROJECT GROUND (ft.) AND ARE RELATIVE TO NAD 83 (1995 ADJUSTMENT) OHIO STATE PLANE NORTH ZONE DATUM COORDINATES BY A COMBINED SCALE, ELEVATION AND METRIC CONVERSION PROJECT ADJUSTMENT FACTOR (P.A.F.) OF 3.2810296046.

IN ORDER TO OBTAIN STATE PLANE GRID COORDINATES AND/OR DISTANCES (m), DIVIDE THE PROJECT GROUND COORDINATES OR DISTANCES BY THE P.A.F.

RECEIVED \_\_\_\_\_, 20\_\_\_\_  
 RECORDED \_\_\_\_\_, 20\_\_\_\_  
 BOOK \_\_\_\_\_ PAGE \_\_\_\_\_  
 COUNTY RECORDER



S:\Projects\Projects K-O\O\HDR\80444\ROW\sheets\20404RC006(007).dgn 9/12/2012 8:42:06 AM

# HEN/LUC-24-10.42/0.00

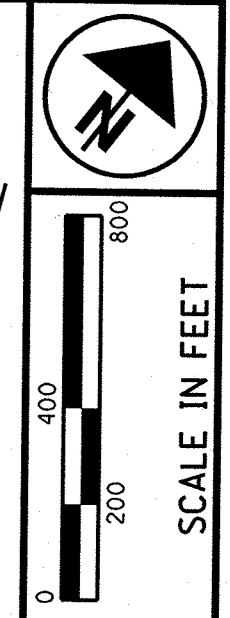
## T-6-N, R-9-E

### SECTIONS 27, 28, 29, 32 & 33

#### PROVIDENCE TOWNSHIP

#### LUCAS COUNTY, OHIO

**LIMITED ACCESS DECLARATION**  
 THIS IMPROVEMENT IS ESPECIALLY DESIGNED FOR THROUGH TRAFFIC AND HAS BEEN DECLARED A LIMITED ACCESS HIGHWAY OR FREEWAY BY ACTION OF THE DIRECTOR IN ACCORDANCE WITH THE PROVISIONS OF SECTION 5511.02 OF THE REVISED CODE OF OHIO.

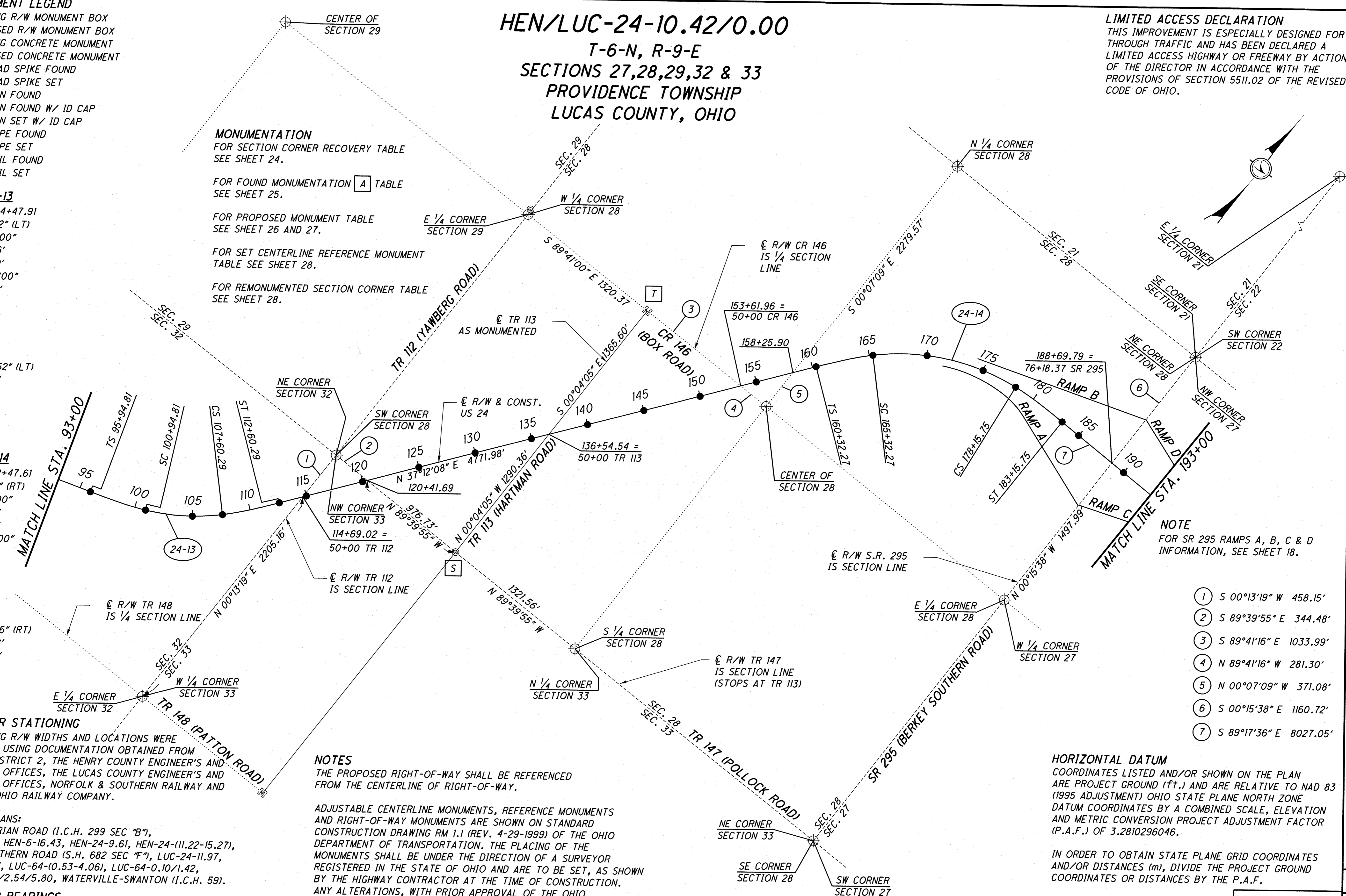


- MONUMENT LEGEND**
- ◻ EXISTING R/W MONUMENT BOX
  - ▣ PROPOSED R/W MONUMENT BOX
  - ⊙ EXISTING CONCRETE MONUMENT
  - PROPOSED CONCRETE MONUMENT
  - ⚡ RAILROAD SPIKE FOUND
  - ⚡ RAILROAD SPIKE SET
  - ⊙ I.P.F. IRON PIN FOUND
  - ⊙ I.P.F. IRON PIN FOUND W/ ID CAP
  - I.P.S. IRON PIN SET W/ ID CAP
  - ⊙ I.P.F. IRON PIPE FOUND
  - ⊙ I.P.S. IRON PIPE SET
  - ⊙ P.K.F. P.K. NAIL FOUND
  - ⊙ P.K.S. P.K. NAIL SET

**CURVE 24-13**  
 P.I. STA. 104+47.91  
 $\Delta = 34^\circ 57' 52''$  (LT)  
 $Dc = 03^\circ 00' 00''$   
 $R = 1,909.86'$   
 $Ls = 500.00'$   
 $fs = 07^\circ 30' 00''$   
 $LT = 333.63'$   
 $ST = 166.94'$   
 $x = 499.14'$   
 $y = 21.79'$   
 $k = 249.86'$   
 $p = 5.45'$   
 $Dc = 19^\circ 57' 52''$  (LT)  
 $Lc = 665.48'$   
 $Ts = 853.10'$   
 $Es = 98.20'$

**CURVE 24-14**  
 P.I. STA. 172+47.61  
 $\Delta = 53^\circ 30' 16''$  (RT)  
 $Dc = 03^\circ 00' 00''$   
 $R = 1,909.86'$   
 $Ls = 500.00'$   
 $fs = 07^\circ 30' 00''$   
 $LT = 333.63'$   
 $ST = 166.94'$   
 $x = 499.14'$   
 $y = 21.79'$   
 $k = 249.86'$   
 $p = 5.45'$   
 $Dc = 38^\circ 30' 16''$  (RT)  
 $Lc = 1,283.48'$   
 $Ts = 1,215.35'$   
 $Es = 235.04'$

**MONUMENTATION**  
 FOR SECTION CORNER RECOVERY TABLE SEE SHEET 24.  
 FOR FOUND MONUMENTATION TABLE SEE SHEET 25.  
 FOR PROPOSED MONUMENT TABLE SEE SHEET 26 AND 27.  
 FOR SET CENTERLINE REFERENCE MONUMENT TABLE SEE SHEET 28.  
 FOR REMONUMENTED SECTION CORNER TABLE SEE SHEET 28.



**NOTE**  
 FOR SR 295 RAMPS A, B, C & D INFORMATION, SEE SHEET 18.

- ① S 00°13'19" W 458.15'
- ② S 89°39'55" E 344.48'
- ③ S 89°41'16" E 1033.99'
- ④ N 89°41'16" W 281.30'
- ⑤ N 00°07'09" W 371.08'
- ⑥ S 00°15'38" E 1160.72'
- ⑦ S 89°17'36" E 8027.05'

**BASIS FOR STATIONING**  
 THE EXISTING R/W WIDTHS AND LOCATIONS WERE DETERMINED USING DOCUMENTATION OBTAINED FROM O.D.O.T. DISTRICT 2, THE HENRY COUNTY ENGINEER'S AND RECORDER'S OFFICES, THE LUCAS COUNTY ENGINEER'S AND RECORDER'S OFFICES, NORFOLK & SOUTHERN RAILWAY AND INDIANA & OHIO RAILWAY COMPANY.

**O.D.O.T. PLANS:**  
 LIBERTY-ADRIAN ROAD (I.C.H. 299 SEC "B"), HEN-6-11.73, HEN-6-16.43, HEN-24-9.61, HEN-24-(11.22-15.27), BERKEY-SOUTHERN ROAD (S.H. 682 SEC "F"), LUC-24-11.97, LUC-24-12.71, LUC-64-(0.53-4.06), LUC-64-0.10/1.42, LUC-64-1.70/2.54/5.80, WATERVILLE-SWANTON (I.C.H. 59).

**BASIS FOR BEARINGS**  
 ALL BEARINGS SHOWN ARE FOR PROJECT USE ONLY. THE BEARINGS SHOWN ARE RELATIVE TO GRID NORTH OF THE OHIO STATE PLANE COORDINATES, NORTH ZONE (3401), NAD 83 (1995 ADJUSTMENT) DATUM, AS ESTABLISHED BY G.P.S. OBSERVATIONS IN AUGUST OF 2004.

**NOTES**  
 THE PROPOSED RIGHT-OF-WAY SHALL BE REFERENCED FROM THE CENTERLINE OF RIGHT-OF-WAY.


ADJUSTABLE CENTERLINE MONUMENTS, REFERENCE MONUMENTS AND RIGHT-OF-WAY MONUMENTS ARE SHOWN ON STANDARD CONSTRUCTION DRAWING RM 1.1 (REV. 4-29-1999) OF THE OHIO DEPARTMENT OF TRANSPORTATION. THE PLACING OF THE MONUMENTS SHALL BE UNDER THE DIRECTION OF A SURVEYOR REGISTERED IN THE STATE OF OHIO AND ARE TO BE SET, AS SHOWN BY THE HIGHWAY CONTRACTOR AT THE TIME OF CONSTRUCTION. ANY ALTERATIONS, WITH PRIOR APPROVAL OF THE OHIO DEPARTMENT OF TRANSPORTATION, SHALL BE NOTED AND O.D.O.T. SHALL BE NOTIFIED OF THE NEW LOCATIONS.

MONUMENTS REFERRED TO AS "IRON PINS SET" ARE 3/4 INCH DIAMETER BY 30 INCH LONG IRON BARS WITH A 1/2 INCH DIAMETER ALUMINUM CAP.

**HORIZONTAL DATUM**  
 COORDINATES LISTED AND/OR SHOWN ON THE PLAN ARE PROJECT GROUND (ft.) AND ARE RELATIVE TO NAD 83 (1995 ADJUSTMENT) OHIO STATE PLANE NORTH ZONE DATUM COORDINATES BY A COMBINED SCALE, ELEVATION AND METRIC CONVERSION PROJECT ADJUSTMENT FACTOR (P.A.F.) OF 3.2810296046.

IN ORDER TO OBTAIN STATE PLANE GRID COORDINATES AND/OR DISTANCES (m), DIVIDE THE PROJECT GROUND COORDINATES OR DISTANCES BY THE P.A.F.

RECEIVED \_\_\_\_\_, 20\_\_\_\_  
 RECORDED \_\_\_\_\_, 20\_\_\_\_  
 BOOK \_\_\_\_\_ PAGE \_\_\_\_\_  
 COUNTY RECORDER



PID NO. **20404**

R/W DESIGNER: JDB  
R/W REVIEWER: JLW

**CENTERLINE PLAT**

HEN/LUC-24-10.42/0.00

7 / 27

8  
388

1063  
1193

9/12/2012 8:41:43 AM S:\Projects\Projects K-O\OHDOR\80444\ROW\sheets\20404RC007(1008).dgn



**MONUMENT LEGEND**

- ☐ EXISTING R/W MONUMENT BOX
- ▣ PROPOSED R/W MONUMENT BOX
- ⊙ EXISTING CONCRETE MONUMENT
- PROPOSED CONCRETE MONUMENT
- ✕ RAILROAD SPIKE FOUND
- ✱ RAILROAD SPIKE SET
- I.P.F. IRON PIN FOUND
- ⊙ I.P.F. IRON PIN FOUND W/ ID CAP
- I.P.S. IRON PIN SET W/ ID CAP
- ⊙ I.P.F. IRON PIPE FOUND
- I.P.S. IRON PIPE SET
- R.K.F. P.K. NAIL FOUND
- R.K.S. P.K. NAIL SET

**CURVE 24-15**

P.I. STA. 273+98.00  
 $\Delta = 45^{\circ}36'42''$  (LT)  
 $Dc = 03^{\circ}00'00''$   
 $R = 1,909.86'$   
 $Ls = 500.00'$   
 $fs = 07^{\circ}30'00''$   
 $LT = 333.63'$   
 $ST = 166.94'$   
 $x = 499.14'$   
 $y = 21.79'$   
 $k = 249.86'$   
 $p = 5.45'$   
 $Dc = 30^{\circ}36'42''$  (LT)  
 $Lc = 1,020.39'$   
 $Ts = 1,055.21'$   
 $Es = 167.88'$

**NOTES**

THE PROPOSED RIGHT-OF-WAY SHALL BE REFERENCED FROM THE CENTERLINE OF RIGHT-OF-WAY.

ADJUSTABLE CENTERLINE MONUMENTS, REFERENCE MONUMENTS AND RIGHT-OF-WAY MONUMENTS ARE SHOWN ON STANDARD CONSTRUCTION DRAWING RM 1.1 (REV. 4-29-1999) OF THE OHIO DEPARTMENT OF TRANSPORTATION. THE PLACING OF THE MONUMENTS SHALL BE UNDER THE DIRECTION OF A SURVEYOR REGISTERED IN THE STATE OF OHIO AND ARE TO BE SET, AS SHOWN BY THE HIGHWAY CONTRACTOR AT THE TIME OF CONSTRUCTION. ANY ALTERATIONS, WITH PRIOR APPROVAL OF THE OHIO DEPARTMENT OF TRANSPORTATION, SHALL BE NOTED AND O.D.O.T. SHALL BE NOTIFIED OF THE NEW LOCATIONS.

MONUMENTS REFERRED TO AS "IRON PINS SET" ARE 3/4 INCH DIAMETER BY 30 INCH LONG IRON BARS WITH A 1/2 INCH DIAMETER ALUMINUM CAP.

**HEN/LUC-24-10.42/0.00**  
**T-6-N, R-9-E**  
**SECTIONS 23,26 & 27**  
**PROVIDENCE TOWNSHIP**  
**LUCAS COUNTY, OHIO**

**LIMITED ACCESS DECLARATION**  
 THIS IMPROVEMENT IS ESPECIALLY DESIGNED FOR THROUGH TRAFFIC AND HAS BEEN DECLARED A LIMITED ACCESS HIGHWAY OR FREEWAY BY ACTION OF THE DIRECTOR IN ACCORDANCE WITH THE PROVISIONS OF SECTION 5511.02 OF THE REVISED CODE OF OHIO.

**MONUMENTATION**

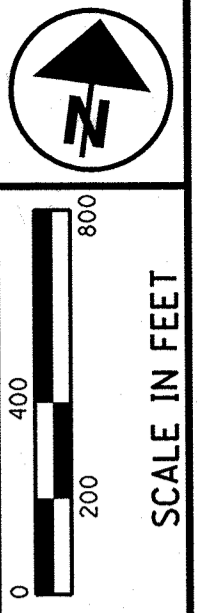
FOR SECTION CORNER RECOVERY TABLE SEE SHEET 24.

FOR FOUND MONUMENTATION [A] TABLE SEE SHEET 25.

FOR PROPOSED MONUMENT TABLE SEE SHEET 26 AND 27.

FOR SET CENTERLINE REFERENCE MONUMENT TABLE SEE SHEET 28.

FOR REMONUMENTED SECTION CORNER TABLE SEE SHEET 28.



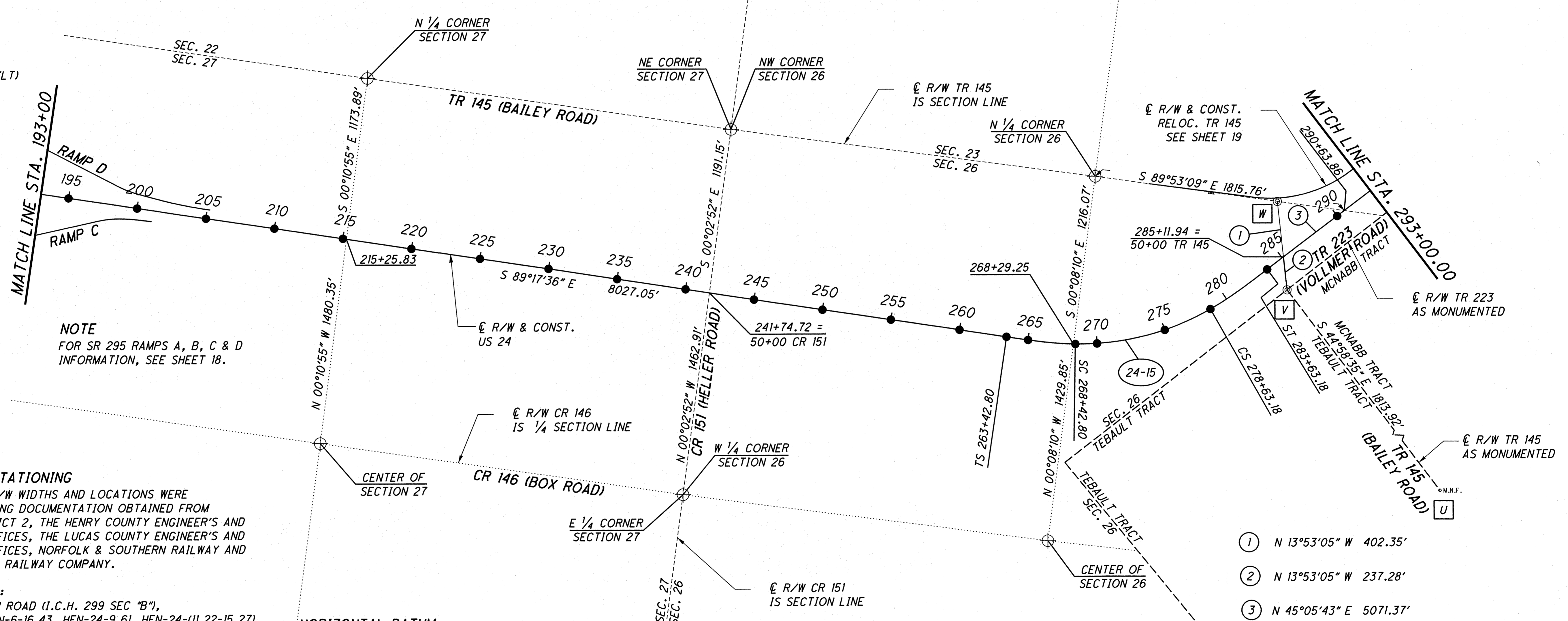
PID NO. **20404**  
 R/W DESIGNER JDB  
 R/W REVIEWER JLW

**CENTERLINE PLAT**

**HEN / LUC-24-10.42 / 0.00**

8 / 27

9  
 388  
 1064  
 1193



**NOTE**  
 FOR SR 295 RAMP A, B, C & D INFORMATION, SEE SHEET 18.

**BASIS FOR STATIONING**

THE EXISTING R/W WIDTHS AND LOCATIONS WERE DETERMINED USING DOCUMENTATION OBTAINED FROM O.D.O.T. DISTRICT 2, THE HENRY COUNTY ENGINEER'S AND RECORDER'S OFFICES, THE LUCAS COUNTY ENGINEER'S AND RECORDER'S OFFICES, NORFOLK & SOUTHERN RAILWAY AND INDIANA & OHIO RAILWAY COMPANY.

**O.D.O.T. PLANS:**

LIBERTY-ADRIAN ROAD (I.C.H. 299 SEC "B"), HEN-6-11.73, HEN-6-16.43, HEN-24-9.61, HEN-24-(11.22-15.27), BERKEY-SOUTHERN ROAD (S.H. 682 SEC "F"), LUC-24-11.97, LUC-24-12.71, LUC-64-10.53-4.06), LUC-64-0.10/1.42, LUC-64-1.70/2.54/5.80, WATERVILLE-SWANTON (I.C.H. 59).

**BASIS FOR BEARINGS**

ALL BEARINGS SHOWN ARE FOR PROJECT USE ONLY. THE BEARINGS SHOWN ARE RELATIVE TO GRID NORTH OF THE OHIO STATE PLANE COORDINATES, NORTH ZONE (3401), NAD 83 (1995 ADJUSTMENT) DATUM, AS ESTABLISHED BY G.P.S. OBSERVATIONS IN AUGUST OF 2004.

**HORIZONTAL DATUM**


COORDINATES LISTED AND/OR SHOWN ON THE PLAN ARE PROJECT GROUND (ft.) AND ARE RELATIVE TO NAD 83 (1995 ADJUSTMENT) OHIO STATE PLANE NORTH ZONE DATUM COORDINATES BY A COMBINED SCALE, ELEVATION AND METRIC CONVERSION PROJECT ADJUSTMENT FACTOR (P.A.F.) OF 3.2810296046.

IN ORDER TO OBTAIN STATE PLANE GRID COORDINATES AND/OR DISTANCES (m), DIVIDE THE PROJECT GROUND COORDINATES OR DISTANCES BY THE P.A.F.

- ① N 13°53'05" W 402.35'
- ② N 13°53'05" W 237.28'
- ③ N 45°05'43" E 5071.37'

\* RENAMED RELOCATED TR 145  
 7/10/07

RECEIVED \_\_\_\_\_, 20\_\_\_\_  
 RECORDED \_\_\_\_\_, 20\_\_\_\_  
 BOOK \_\_\_\_\_ PAGE \_\_\_\_\_  
 COUNTY RECORDER



S:\Projects\Projects K-O\OHDRA\80444\ROW\Sheets\20404RC008(009).dgn 9/12/2012 8:40:46 AM

**MONUMENT LEGEND**

- ☐ EXISTING R/W MONUMENT BOX
- ▣ PROPOSED R/W MONUMENT BOX
- ⊙ EXISTING CONCRETE MONUMENT
- PROPOSED CONCRETE MONUMENT
- ⚓ RAILROAD SPIKE FOUND
- ✱ RAILROAD SPIKE SET
- I.P.F. IRON PIN FOUND
- ⊙ I.P.F. IRON PIN FOUND W/ ID CAP
- I.P.S. IRON PIN SET W/ ID CAP
- ⊙ I.P.S. IRON PIPE FOUND
- ⊙ I.P.S. IRON PIPE SET
- ⊙ P.K.F. P.K. NAIL FOUND
- ⊙ P.K.S. P.K. NAIL SET

**HORIZONTAL DATUM**


COORDINATES LISTED AND/OR SHOWN ON THE PLAN ARE PROJECT GROUND (ft.) AND ARE RELATIVE TO NAD 83 (1995 ADJUSTMENT) OHIO STATE PLANE NORTH ZONE DATUM COORDINATES BY A COMBINED SCALE, ELEVATION AND METRIC CONVERSION PROJECT ADJUSTMENT FACTOR (P.A.F.) OF 3.2810296046.

IN ORDER TO OBTAIN STATE PLANE GRID COORDINATES AND/OR DISTANCES (m), DIVIDE THE PROJECT GROUND COORDINATES OR DISTANCES BY THE P.A.F.

**HEN/LUC-24-10.42/0.00**  
**T-6-N, R-9-E SECTIONS 23**  
**PROVIDENCE TOWNSHIP**  
**LUCAS COUNTY, OHIO**

**T-6-N, R-9-E SECTIONS 13 & 24**  
**WATERVILLE TOWNSHIP**  
**LUCAS COUNTY, OHIO**

**LIMITED ACCESS DECLARATION**  
 THIS IMPROVEMENT IS ESPECIALLY DESIGNED FOR THROUGH TRAFFIC AND HAS BEEN DECLARED A LIMITED ACCESS HIGHWAY OR FREEWAY BY ACTION OF THE DIRECTOR IN ACCORDANCE WITH THE PROVISIONS OF SECTION 5511.02 OF THE REVISED CODE OF OHIO.



PID NO. **20404**

R/W DESIGNER: JDB  
 R/W REVIEWER: JLW

**CENTERLINE PLAT**

**HEN / LUC - 24 - 10.42 / 0.00**

9 / 27

10  
388  
1065  
1193

**MONUMENTATION**  
 FOR SECTION CORNER RECOVERY TABLE SEE SHEET 24.

FOR FOUND MONUMENTATION [A] TABLE SEE SHEET 25.

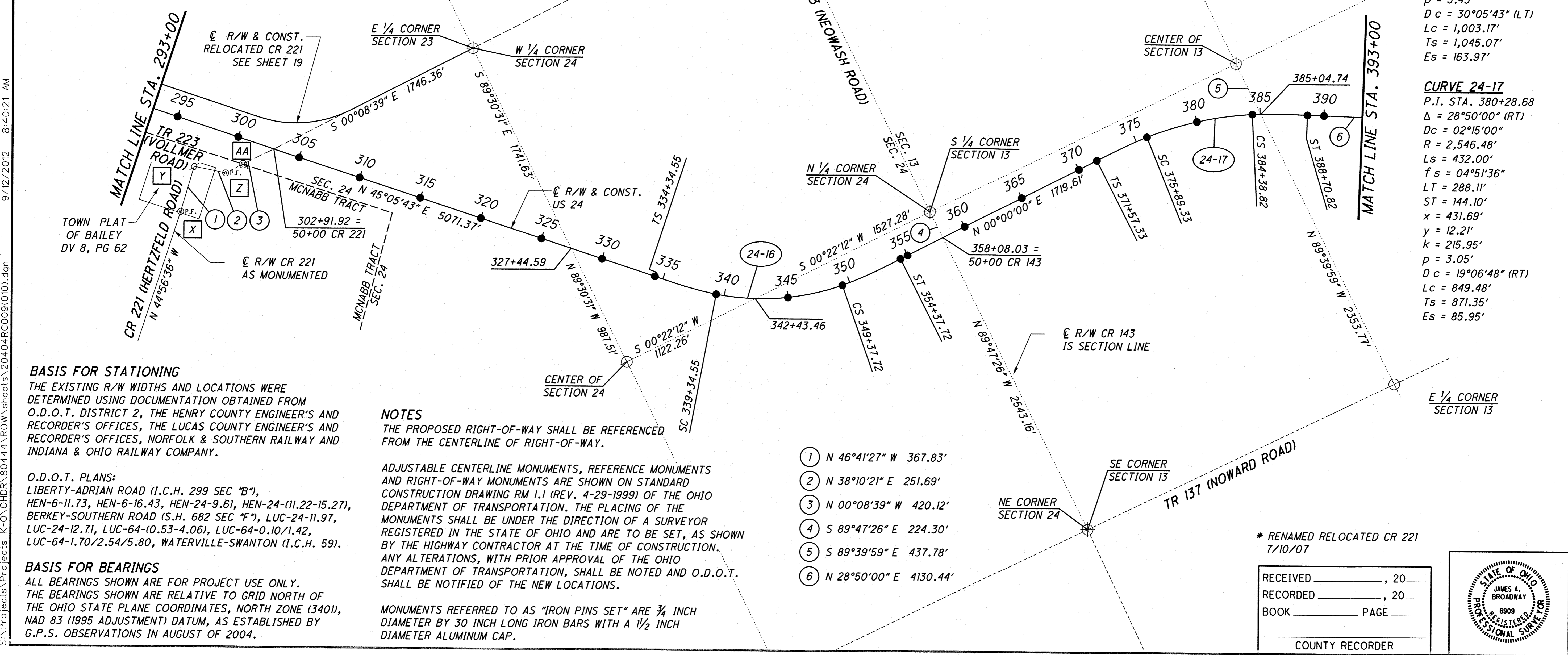
FOR PROPOSED MONUMENT TABLE SEE SHEET 26 AND 27.

FOR SET CENTERLINE REFERENCE MONUMENT TABLE SEE SHEET 28.

FOR REMONUMENTED SECTION CORNER TABLE SEE SHEET 28.

**CURVE 24-16**  
 P.I. STA. 344+79.62  
 $\Delta = 45^{\circ}05'43''$  (LT)  
 $Dc = 03^{\circ}00'00''$   
 $R = 1,909.86'$   
 $Ls = 500.00'$   
 $fs = 07^{\circ}30'00''$   
 $LT = 333.63'$   
 $ST = 166.94'$   
 $x = 499.14'$   
 $y = 21.79'$   
 $k = 249.86'$   
 $p = 5.45'$   
 $Dc = 30^{\circ}05'43''$  (LT)  
 $Lc = 1,003.17'$   
 $Ts = 1,045.07'$   
 $Es = 163.97'$

**CURVE 24-17**  
 P.I. STA. 380+28.68  
 $\Delta = 28^{\circ}50'00''$  (RT)  
 $Dc = 02^{\circ}15'00''$   
 $R = 2,546.48'$   
 $Ls = 432.00'$   
 $fs = 04^{\circ}51'36''$   
 $LT = 288.11'$   
 $ST = 144.10'$   
 $x = 431.69'$   
 $y = 12.21'$   
 $k = 215.95'$   
 $p = 3.05'$   
 $Dc = 19^{\circ}06'48''$  (RT)  
 $Lc = 849.48'$   
 $Ts = 871.35'$   
 $Es = 85.95'$



**NOTES**  
 THE PROPOSED RIGHT-OF-WAY SHALL BE REFERENCED FROM THE CENTERLINE OF RIGHT-OF-WAY.

ADJUSTABLE CENTERLINE MONUMENTS, REFERENCE MONUMENTS AND RIGHT-OF-WAY MONUMENTS ARE SHOWN ON STANDARD CONSTRUCTION DRAWING RM 1.1 (REV. 4-29-1999) OF THE OHIO DEPARTMENT OF TRANSPORTATION. THE PLACING OF THE MONUMENTS SHALL BE UNDER THE DIRECTION OF A SURVEYOR REGISTERED IN THE STATE OF OHIO AND ARE TO BE SET, AS SHOWN BY THE HIGHWAY CONTRACTOR AT THE TIME OF CONSTRUCTION. ANY ALTERATIONS, WITH PRIOR APPROVAL OF THE OHIO DEPARTMENT OF TRANSPORTATION, SHALL BE NOTED AND O.D.O.T. SHALL BE NOTIFIED OF THE NEW LOCATIONS.

MONUMENTS REFERRED TO AS "IRON PINS SET" ARE 3/4 INCH DIAMETER BY 30 INCH LONG IRON BARS WITH A 1/2 INCH DIAMETER ALUMINUM CAP.

- ① N 46°41'27" W 367.83'
- ② N 38°10'21" E 251.69'
- ③ N 00°08'39" W 420.12'
- ④ S 89°47'26" E 224.30'
- ⑤ S 89°39'59" E 437.78'
- ⑥ N 28°50'00" E 4130.44'


**BASIS FOR STATIONING**  
 THE EXISTING R/W WIDTHS AND LOCATIONS WERE DETERMINED USING DOCUMENTATION OBTAINED FROM O.D.O.T. DISTRICT 2, THE HENRY COUNTY ENGINEER'S AND RECORDER'S OFFICES, THE LUCAS COUNTY ENGINEER'S AND RECORDER'S OFFICES, NORFOLK & SOUTHERN RAILWAY AND INDIANA & OHIO RAILWAY COMPANY.

O.D.O.T. PLANS:  
 LIBERTY-ADRIAN ROAD (I.C.H. 299 SEC "B"), HEN-6-11.73, HEN-6-16.43, HEN-24-9.61, HEN-24-(11.22-15.27), BERKEY-SOUTHERN ROAD (S.H. 682 SEC "F"), LUC-24-11.97, LUC-24-12.71, LUC-64-(0.53-4.06), LUC-64-0.10/1.42, LUC-64-1.70/2.54/5.80, WATERVILLE-SWANTON (I.C.H. 59).

**BASIS FOR BEARINGS**  
 ALL BEARINGS SHOWN ARE FOR PROJECT USE ONLY. THE BEARINGS SHOWN ARE RELATIVE TO GRID NORTH OF THE OHIO STATE PLANE COORDINATES, NORTH ZONE (3401), NAD 83 (1995 ADJUSTMENT) DATUM, AS ESTABLISHED BY G.P.S. OBSERVATIONS IN AUGUST OF 2004.

\* RENAMED RELOCATED CR 221 7/10/07

RECEIVED \_\_\_\_\_, 20\_\_\_\_  
 RECORDED \_\_\_\_\_, 20\_\_\_\_  
 BOOK \_\_\_\_\_ PAGE \_\_\_\_\_  
 COUNTY RECORDER



S:\Projects\Projects K-O\OHD\80444\ROW\sheets\20404RC009(010).dgn 9/12/2012 8:40:21 AM

S:\Projects\Projects\_K-O\OHD\80444\ROW\sheets\20404RC010(011).dgn 9/12/2012 8:39:58 AM

- MONUMENT LEGEND**
- ▣ EXISTING R/W MONUMENT BOX
  - ▣ PROPOSED R/W MONUMENT BOX
  - ⊙ EXISTING CONCRETE MONUMENT
  - PROPOSED CONCRETE MONUMENT
  - ⊗ RAILROAD SPIKE FOUND
  - ✱ RAILROAD SPIKE SET
  - I.P.F. IRON PIN FOUND
  - ⊙ I.P.F. IRON PIN FOUND W/ ID CAP
  - I.P.S. IRON PIN SET W/ ID CAP
  - ⊙ I.P.F. IRON PIPE FOUND
  - ⊙ I.P.S. IRON PIPE SET
  - ⊙ P.K.F. P.K. NAIL FOUND
  - ⊙ P.K.S. P.K. NAIL SET

**HEN/LUC-24-10.42/0.00**

**T-6-N, R-9-E  
SECTIONS 12 & 13  
WATERVILLE TOWNSHIP  
LUCAS COUNTY, OHIO**

**T-1-USR  
SECTION 30  
WATERVILLE TOWNSHIP  
LUCAS COUNTY, OHIO**

**T-6-N, R-10-E  
SECTION 7  
WATERVILLE TOWNSHIP  
LUCAS COUNTY, OHIO**

**LIMITED ACCESS DECLARATION**  
THIS IMPROVEMENT IS ESPECIALLY DESIGNED FOR THROUGH TRAFFIC AND HAS BEEN DECLARED A LIMITED ACCESS HIGHWAY OR FREEWAY BY ACTION OF THE DIRECTOR IN ACCORDANCE WITH THE PROVISIONS OF SECTION 5511.02 OF THE REVISED CODE OF OHIO.

SCALE IN FEET

400  
200  
0

PID NO. **20404**

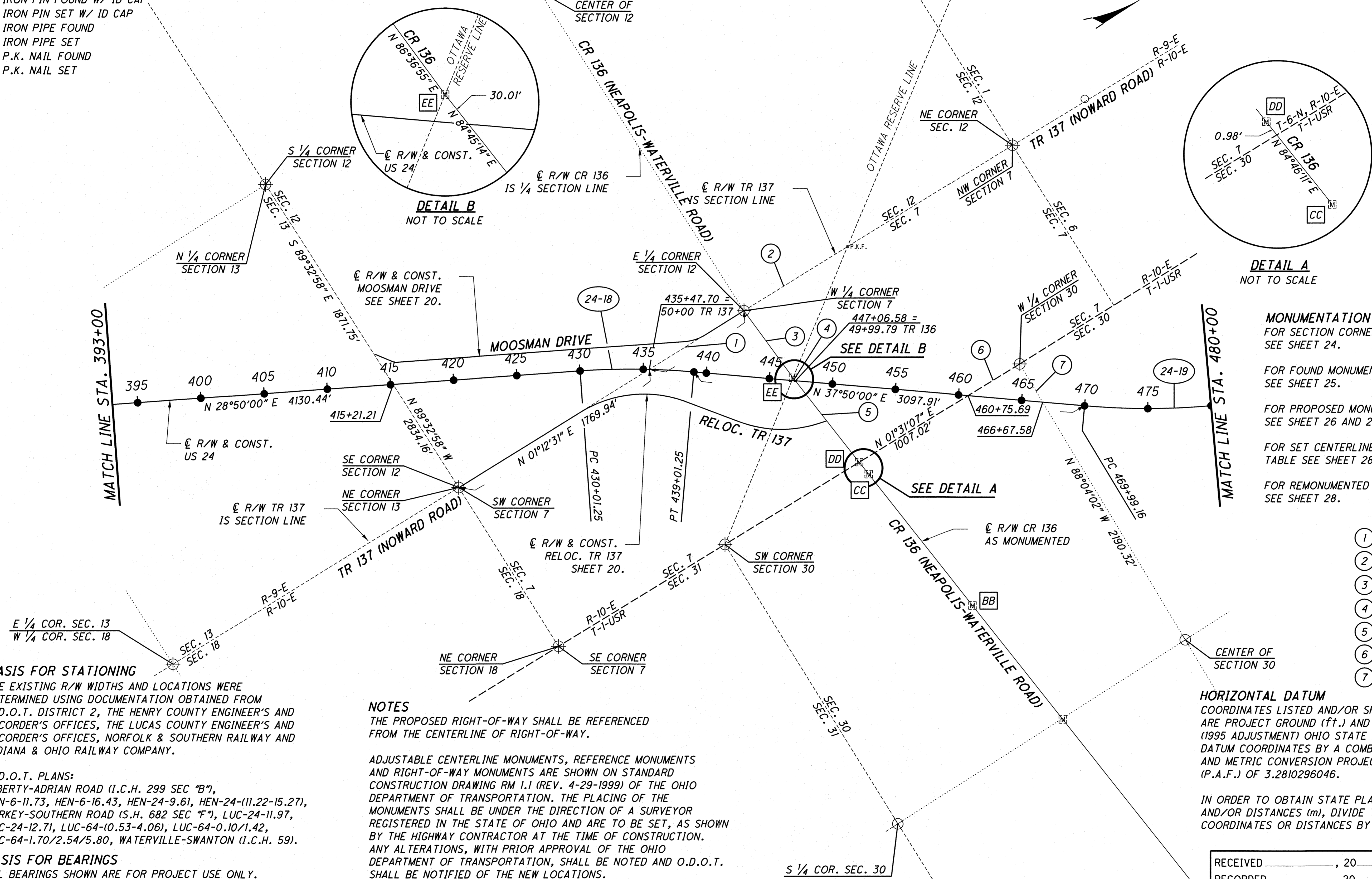
R/W DESIGNER: JDB  
R/W REVIEWER: JLW

**CENTERLINE PLAT**

**HEN / LUC - 24 - 10.42 / 0.00**

10 / 27

11  
388  
1066  
1193



**CURVE 24-18**  
P.I. STA. 434+52.18  
Δ = 09°00'00" (RT)  
Dc = 01°00'00"  
R = 5,729.58'  
T = 450.93'  
L = 900.00'  
E = 17.72'

**CURVE 24-19**  
P.I. STA. 476+06.45  
D = 12°06'02" (LT)  
Dc = 01°00'00"  
R = 5,729.58'  
T = 607.29'  
L = 1,210.06'  
E = 32.09'

**MONUMENTATION**  
FOR SECTION CORNER RECOVERY TABLE SEE SHEET 24.  
FOR FOUND MONUMENTATION [A] TABLE SEE SHEET 25.  
FOR PROPOSED MONUMENT TABLE SEE SHEET 26 AND 27.  
FOR SET CENTERLINE REFERENCE MONUMENT TABLE SEE SHEET 28.  
FOR REMONUMENTED SECTION CORNER TABLE SEE SHEET 28.

- ① S 01°12'31" W 880.59'
- ② N 01°18'35" E 963.43'
- ③ N 86°36'55" E 654.75'
- ④ N 84°45'14" E 30.01'
- ⑤ S 84°45'14" W 815.52'
- ⑥ S 01°31'07" W 479.46'
- ⑦ S 88°04'02" E 350.54'

**HORIZONTAL DATUM**  
COORDINATES LISTED AND/OR SHOWN ON THE PLAN ARE PROJECT GROUND (ft.) AND ARE RELATIVE TO NAD 83 (1995 ADJUSTMENT) OHIO STATE PLANE NORTH ZONE DATUM COORDINATES BY A COMBINED SCALE, ELEVATION AND METRIC CONVERSION PROJECT ADJUSTMENT FACTOR (P.A.F.) OF 3.2810296046.

IN ORDER TO OBTAIN STATE PLANE GRID COORDINATES AND/OR DISTANCES (m), DIVIDE THE PROJECT GROUND COORDINATES OR DISTANCES BY THE P.A.F.

**BASIS FOR STATIONING**  
THE EXISTING R/W WIDTHS AND LOCATIONS WERE DETERMINED USING DOCUMENTATION OBTAINED FROM O.D.O.T. DISTRICT 2, THE HENRY COUNTY ENGINEER'S AND RECORDER'S OFFICES, THE LUCAS COUNTY ENGINEER'S AND RECORDER'S OFFICES, NORFOLK & SOUTHERN RAILWAY AND INDIANA & OHIO RAILWAY COMPANY.

**BASIS FOR BEARINGS**  
ALL BEARINGS SHOWN ARE FOR PROJECT USE ONLY. THE BEARINGS SHOWN ARE RELATIVE TO GRID NORTH OF THE OHIO STATE PLANE COORDINATES, NORTH ZONE (3401), NAD 83 (1995 ADJUSTMENT) DATUM, AS ESTABLISHED BY G.P.S. OBSERVATIONS IN AUGUST OF 2004.

**NOTES**  
THE PROPOSED RIGHT-OF-WAY SHALL BE REFERENCED FROM THE CENTERLINE OF RIGHT-OF-WAY.  
ADJUSTABLE CENTERLINE MONUMENTS, REFERENCE MONUMENTS AND RIGHT-OF-WAY MONUMENTS ARE SHOWN ON STANDARD CONSTRUCTION DRAWING RM 1.1 (REV. 4-29-1999) OF THE OHIO DEPARTMENT OF TRANSPORTATION. THE PLACING OF THE MONUMENTS SHALL BE UNDER THE DIRECTION OF A SURVEYOR REGISTERED IN THE STATE OF OHIO AND ARE TO BE SET, AS SHOWN BY THE HIGHWAY CONTRACTOR AT THE TIME OF CONSTRUCTION. ANY ALTERATIONS, WITH PRIOR APPROVAL OF THE OHIO DEPARTMENT OF TRANSPORTATION, SHALL BE NOTED AND O.D.O.T. SHALL BE NOTIFIED OF THE NEW LOCATIONS.  
MONUMENTS REFERRED TO AS "IRON PINS SET" ARE 3/4 INCH DIAMETER BY 30 INCH LONG IRON BARS WITH A 1/2 INCH DIAMETER ALUMINUM CAP.

\* NAMED MOOSMAN DRIVE 7/18/07

RECEIVED \_\_\_\_\_, 20\_\_\_\_  
RECORDED \_\_\_\_\_, 20\_\_\_\_  
BOOK \_\_\_\_\_ PAGE \_\_\_\_\_  
COUNTY RECORDER



# HEN/LUC-24-10.42/0.00

## T-1-USR SECTIONS 17, 18, 19, 20 & 30 WATERVILLE TOWNSHIP LUCAS COUNTY, OHIO

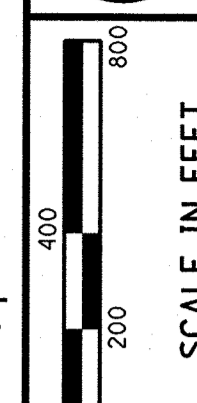
### NOTES

THE PROPOSED RIGHT-OF-WAY SHALL BE REFERENCED FROM THE CENTERLINE OF RIGHT-OF-WAY.

ADJUSTABLE CENTERLINE MONUMENTS, REFERENCE MONUMENTS AND RIGHT-OF-WAY MONUMENTS ARE SHOWN ON STANDARD CONSTRUCTION DRAWING RM 1.1 (REV. 4-29-1999) OF THE OHIO DEPARTMENT OF TRANSPORTATION. THE PLACING OF THE MONUMENTS SHALL BE UNDER THE DIRECTION OF A SURVEYOR REGISTERED IN THE STATE OF OHIO AND ARE TO BE SET, AS SHOWN BY THE HIGHWAY CONTRACTOR AT THE TIME OF CONSTRUCTION.

ANY ALTERATIONS, WITH PRIOR APPROVAL OF THE OHIO DEPARTMENT OF TRANSPORTATION, SHALL BE NOTED AND O.D.O.T. SHALL BE NOTIFIED OF THE NEW LOCATIONS.

MONUMENTS REFERRED TO AS "IRON PINS SET" ARE 3/4 INCH DIAMETER BY 30 INCH LONG IRON BARS WITH A 1/2 INCH DIAMETER ALUMINUM CAP.



PID NO. **20404**

R/W DESIGNER: JDB  
R/W REVIEWER: J.L.W.

**CENTERLINE PLAT**

HEN/LUC-24-10.42/0.00

11 / 27

12  
388  
1067  
1193

**CURVE 24-19**  
P.I. STA. 476+06.45  
Δ = 12°06'02" (LT)  
Dc = 01°00'00"  
R = 5,729.58'  
T = 607.29'  
L = 1,210.06'  
E = 32.09'

**NOTE**  
FOR SR 64 RAMPS A, B, C & D  
INFORMATION, SEE SHEET 21.

- ① S 69°19'45" E 580.18'
- ② N 68°39'53" W 120.80'
- ③ N 88°55'47" W 711.38'
- ④ N 68°39'53" W 1130.93'
- ⑤ S 00°31'25" E 1168.03'
- ⑥ S 88°15'13" E 584.56'
- ⑦ S 00°29'43" W 346.85'
- ⑧ S 89°22'07" E 366.67'

**LIMITED ACCESS DECLARATION**  
THIS IMPROVEMENT IS ESPECIALLY DESIGNED FOR THROUGH TRAFFIC AND HAS BEEN DECLARED A LIMITED ACCESS HIGHWAY OR FREEWAY BY ACTION OF THE DIRECTOR IN ACCORDANCE WITH THE PROVISIONS OF SECTION 5511.02 OF THE REVISED CODE OF OHIO.

**BASIS FOR STATIONING**  
THE EXISTING R/W WIDTHS AND LOCATIONS WERE DETERMINED USING DOCUMENTATION OBTAINED FROM O.D.O.T. DISTRICT 2, THE HENRY COUNTY ENGINEER'S AND RECORDER'S OFFICES, THE LUCAS COUNTY ENGINEER'S AND RECORDER'S OFFICES, NORFOLK & SOUTHERN RAILWAY AND INDIANA & OHIO RAILWAY COMPANY.

**O.D.O.T. PLANS:**  
LIBERTY-ADRIAN ROAD (I.C.H. 299 SEC "B"), HEN-6-11.73, HEN-6-16.43, HEN-24-9.61, HEN-24-(11.22-15.27), BERKEY-SOUTHERN ROAD (S.H. 682 SEC "F"), LUC-24-11.97, LUC-24-12.71, LUC-64-(0.53-4.06), LUC-64-0.10/1.42, LUC-64-1.70/2.54/5.80, WATERVILLE-SWANTON (I.C.H. 59).

**BASIS FOR BEARINGS**  
ALL BEARINGS SHOWN ARE FOR PROJECT USE ONLY.

THE BEARINGS SHOWN ARE RELATIVE TO GRID NORTH OF THE OHIO STATE PLANE COORDINATES, NORTH ZONE (3401), NAD 83 (1995 ADJUSTMENT) DATUM, AS ESTABLISHED BY G.P.S. OBSERVATIONS IN AUGUST OF 2004.

- MONUMENT LEGEND**
- ☐ EXISTING R/W MONUMENT BOX
  - ◻ PROPOSED R/W MONUMENT BOX
  - EXISTING CONCRETE MONUMENT
  - PROPOSED CONCRETE MONUMENT
  - ⊗ RAILROAD SPIKE FOUND
  - ⊗ RAILROAD SPIKE SET
  - I.R.F. IRON PIN FOUND
  - I.R.F. IRON PIN FOUND W/ ID CAP
  - I.R.S. IRON PIN SET W/ ID CAP
  - I.P.F. IRON PIPE FOUND
  - I.P.S. IRON PIPE SET
  - P.K. NAIL FOUND
  - P.K. NAIL SET

**CURVE 24-20**  
P.I. STA. 528+30.88  
Δ = 18°40'21" (RT)  
Dc = 01°45'00"  
R = 3,274.04'  
Ls = 500.00'  
fs = 04°22'30"  
LT = 333.44'  
ST = 166.76'  
x = 499.71'  
y = 12.72'  
k = 249.95'  
p = 3.18'  
Dc = 09°55'21" (RT)  
Lc = 567.00'  
Ts = 788.75'  
Es = 47.18'

**CURVE 24-21**  
P.I. STA. 568+26.09  
D = 35°30'31" (RT)  
Dc = 01°45'00"  
R = 3,274.04'  
Ls = 500.00'  
fs = 04°22'30"  
LT = 333.44'  
ST = 166.76'  
x = 499.71'  
y = 12.72'  
k = 249.95'  
p = 3.18'  
Dc = 26°45'31" (RT)  
Lc = 1,529.06'  
Ts = 1,299.27'  
Es = 167.07'

**HORIZONTAL DATUM**  
COORDINATES LISTED AND/OR SHOWN ON THE PLAN ARE PROJECT GROUND (ft.) AND ARE RELATIVE TO NAD 83 (1995 ADJUSTMENT) OHIO STATE PLANE NORTH ZONE DATUM COORDINATES BY A COMBINED SCALE, ELEVATION AND METRIC CONVERSION PROJECT ADJUSTMENT FACTOR (P.A.F.) OF 3.2810296046.

IN ORDER TO OBTAIN STATE PLANE GRID COORDINATES AND/OR DISTANCES (m), DIVIDE THE PROJECT GROUND COORDINATES OR DISTANCES BY THE P.A.F.

**MONUMENTATION**  
FOR SECTION CORNER RECOVERY TABLE SEE SHEET 24.

FOR FOUND MONUMENTATION **A** TABLE SEE SHEET 25.


FOR PROPOSED MONUMENT TABLE SEE SHEET 26 AND 27.

FOR SET CENTERLINE REFERENCE MONUMENT TABLE SEE SHEET 28.

FOR REMONUMENTED SECTION CORNER TABLE SEE SHEET 28.

\* NAMED FISCHER DRIVE  
7/23/07

RECEIVED \_\_\_\_\_, 20\_\_\_\_  
RECORDED \_\_\_\_\_, 20\_\_\_\_  
BOOK \_\_\_\_\_ PAGE \_\_\_\_\_  
COUNTY RECORDER



# HEN/LUC-24-10.42/0.00

## T-1-USR SECTIONS 17, 18, 19, 20 & 30 WATERVILLE TOWNSHIP LUCAS COUNTY, OHIO

### NOTES

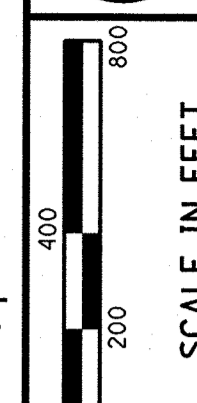
THE PROPOSED RIGHT-OF-WAY SHALL BE REFERENCED FROM THE CENTERLINE OF RIGHT-OF-WAY.

ADJUSTABLE CENTERLINE MONUMENTS, REFERENCE MONUMENTS AND RIGHT-OF-WAY MONUMENTS ARE SHOWN ON STANDARD CONSTRUCTION DRAWING RM 1.1 (REV. 4-29-1999) OF THE OHIO DEPARTMENT OF TRANSPORTATION.

THE PLACING OF THE MONUMENTS SHALL BE UNDER THE DIRECTION OF A SURVEYOR REGISTERED IN THE STATE OF OHIO AND ARE TO BE SET, AS SHOWN BY THE HIGHWAY CONTRACTOR AT THE TIME OF CONSTRUCTION.

ANY ALTERATIONS, WITH PRIOR APPROVAL OF THE OHIO DEPARTMENT OF TRANSPORTATION, SHALL BE NOTED AND O.D.O.T. SHALL BE NOTIFIED OF THE NEW LOCATIONS.

MONUMENTS REFERRED TO AS "IRON PINS SET" ARE 3/4 INCH DIAMETER BY 30 INCH LONG IRON BARS WITH A 1/2 INCH DIAMETER ALUMINUM CAP.



PID NO. **20404**

R/W DESIGNER: JDB  
R/W REVIEWER: J.L.W.

**CENTERLINE PLAT**

HEN / LUC - 24 - 10.42 / 0.00

11 / 27

12  
388  
1067  
1193

**CURVE 24-19**  
P.I. STA. 476+06.45  
Δ = 12°06'02" (LT)  
Dc = 01°00'00"  
R = 5,729.58'  
T = 607.29'  
L = 1,210.06'  
E = 32.09'

**NOTE**  
FOR SR 64 RAMPS A, B, C & D  
INFORMATION, SEE SHEET 21.

- |                          |                          |
|--------------------------|--------------------------|
| ① S 69°19'45" E 580.18'  | ⑤ S 00°31'25" E 1168.03' |
| ② N 68°39'53" W 120.80'  | ⑥ S 88°15'13" E 584.56'  |
| ③ N 88°55'47" W 711.38'  | ⑦ S 00°29'43" W 346.85'  |
| ④ N 68°39'53" W 1130.93' | ⑧ S 89°22'07" E 366.67'  |

**CURVE 24-20**  
P.I. STA. 528+30.88  
Δ = 18°40'21" (RT)  
Dc = 01°45'00"  
R = 3,274.04'  
Ls = 500.00'  
fs = 04°22'30"  
LT = 333.44'  
ST = 166.76'  
x = 499.71'  
y = 12.72'  
k = 249.95'  
p = 3.18'  
Dc = 09°55'21" (RT)  
Lc = 567.00'  
Ts = 788.75'  
Es = 47.18'

**CURVE 24-21**  
P.I. STA. 568+26.09  
D = 35°30'31" (RT)  
Dc = 01°45'00"  
R = 3,274.04'  
Ls = 500.00'  
fs = 04°22'30"  
LT = 333.44'  
ST = 166.76'  
x = 499.71'  
y = 12.72'  
k = 249.95'  
p = 3.18'  
Dc = 26°45'31" (RT)  
Lc = 1,529.06'  
Ts = 1,299.27'  
Es = 167.07'

- MONUMENT LEGEND**
- ☐ EXISTING R/W MONUMENT BOX
  - ◻ PROPOSED R/W MONUMENT BOX
  - EXISTING CONCRETE MONUMENT
  - PROPOSED CONCRETE MONUMENT
  - ⊗ RAILROAD SPIKE FOUND
  - ⊗ RAILROAD SPIKE SET
  - I.P.F. IRON PIN FOUND
  - I.P.F. IRON PIN FOUND W/ ID CAP
  - I.P.S. IRON PIN SET W/ ID CAP
  - I.P.P. IRON PIPE FOUND
  - I.P.S. IRON PIPE SET
  - P.K. NAIL FOUND
  - P.K. NAIL SET


**HORIZONTAL DATUM**  
COORDINATES LISTED AND/OR SHOWN ON THE PLAN ARE PROJECT GROUND (ft.) AND ARE RELATIVE TO NAD 83 (1995 ADJUSTMENT) OHIO STATE PLANE NORTH ZONE DATUM COORDINATES BY A COMBINED SCALE, ELEVATION AND METRIC CONVERSION PROJECT ADJUSTMENT FACTOR (P.A.F.) OF 3.2810296046.

IN ORDER TO OBTAIN STATE PLANE GRID COORDINATES AND/OR DISTANCES (m), DIVIDE THE PROJECT GROUND COORDINATES OR DISTANCES BY THE P.A.F.

**MONUMENTATION**  
FOR SECTION CORNER RECOVERY TABLE SEE SHEET 24.  
FOR FOUND MONUMENTATION **A** TABLE SEE SHEET 25.  
FOR PROPOSED MONUMENT TABLE SEE SHEET 26 AND 27.  
FOR SET CENTERLINE REFERENCE MONUMENT TABLE SEE SHEET 28.  
FOR REMONUMENTED SECTION CORNER TABLE SEE SHEET 28.

\* NAMED FISCHER DRIVE  
7/23/07

RECEIVED \_\_\_\_\_, 20\_\_\_\_  
RECORDED \_\_\_\_\_, 20\_\_\_\_  
BOOK \_\_\_\_\_ PAGE \_\_\_\_\_  
COUNTY RECORDER



**LIMITED ACCESS DECLARATION**  
THIS IMPROVEMENT IS ESPECIALLY DESIGNED FOR THROUGH TRAFFIC AND HAS BEEN DECLARED A LIMITED ACCESS HIGHWAY OR FREEWAY BY ACTION OF THE DIRECTOR IN ACCORDANCE WITH THE PROVISIONS OF SECTION 5511.02 OF THE REVISED CODE OF OHIO.

**BASIS FOR STATIONING**  
THE EXISTING R/W WIDTHS AND LOCATIONS WERE DETERMINED USING DOCUMENTATION OBTAINED FROM O.D.O.T. DISTRICT 2, THE HENRY COUNTY ENGINEER'S AND RECORDER'S OFFICES, THE LUCAS COUNTY ENGINEER'S AND RECORDER'S OFFICES, NORFOLK & SOUTHERN RAILWAY AND INDIANA & OHIO RAILWAY COMPANY.

**O.D.O.T. PLANS:**  
LIBERTY-ADRIAN ROAD (I.C.H. 299 SEC "B"), HEN-6-11.73, HEN-6-16.43, HEN-24-9.61, HEN-24-(11.22-15.27), BERKEY-SOUTHERN ROAD (S.H. 682 SEC "F"), LUC-24-11.97, LUC-24-12.71, LUC-64-(0.53-4.06), LUC-64-0.10/1.42, LUC-64-1.70/2.54/5.80, WATERVILLE-SWANTON (I.C.H. 59).

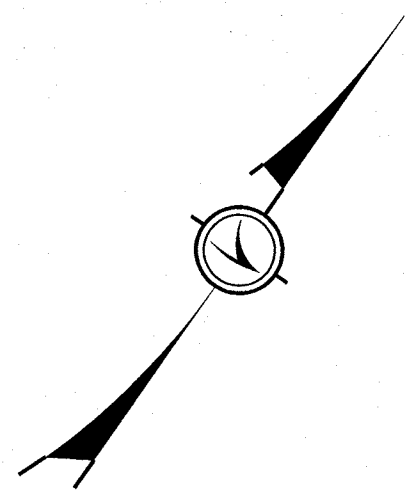
**BASIS FOR BEARINGS**  
ALL BEARINGS SHOWN ARE FOR PROJECT USE ONLY.

THE BEARINGS SHOWN ARE RELATIVE TO GRID NORTH OF THE OHIO STATE PLANE COORDINATES, NORTH ZONE (3401), NAD 83 (1995 ADJUSTMENT) DATUM, AS ESTABLISHED BY G.P.S. OBSERVATIONS IN AUGUST OF 2004.

S:\Projects\Projects K-O\OHD\80444\ROW\ sheets\20404\RC011(012).dgn 9/12/2012 8:39:37 AM

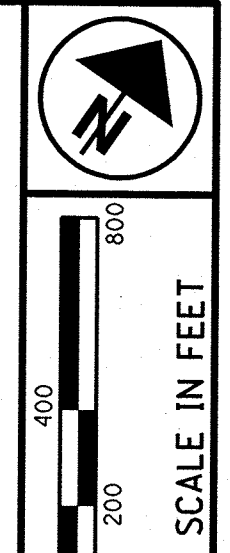
**MONUMENT LEGEND**

- ◻ EXISTING R/W MONUMENT BOX
- ◻ PROPOSED R/W MONUMENT BOX
- ⊙ EXISTING CONCRETE MONUMENT
- PROPOSED CONCRETE MONUMENT
- ⚡ RAILROAD SPIKE FOUND
- ⚡ RAILROAD SPIKE SET
- ⊙ I.P.F. IRON PIN FOUND
- ⊙ I.P.F. IRON PIN FOUND W/ ID CAP
- I.P.S. IRON PIN SET W/ ID CAP
- ⊙ I.P.F. IRON PIPE FOUND
- ⊙ I.P.S. IRON PIPE SET
- ⊙ P.K.F. P.K. NAIL FOUND
- ⊙ P.K.S. P.K. NAIL SET



**HEN/LUC-24-10.42/0.00**  
**T-1-USR T-1-USR**  
**SECTIONS 16 & 17 SECTIONS 16 & 17**  
**WATERVILLE TOWNSHIP MONCLOVA TOWNSHIP**  
**LUCAS COUNTY, OHIO LUCAS COUNTY, OHIO**

**LIMITED ACCESS DECLARATION**  
 THIS IMPROVEMENT IS ESPECIALLY DESIGNED FOR THROUGH TRAFFIC AND HAS BEEN DECLARED A LIMITED ACCESS HIGHWAY OR FREEWAY BY ACTION OF THE DIRECTOR IN ACCORDANCE WITH THE PROVISIONS OF SECTION 5511.02 OF THE REVISED CODE OF OHIO.



PID NO. **20404**

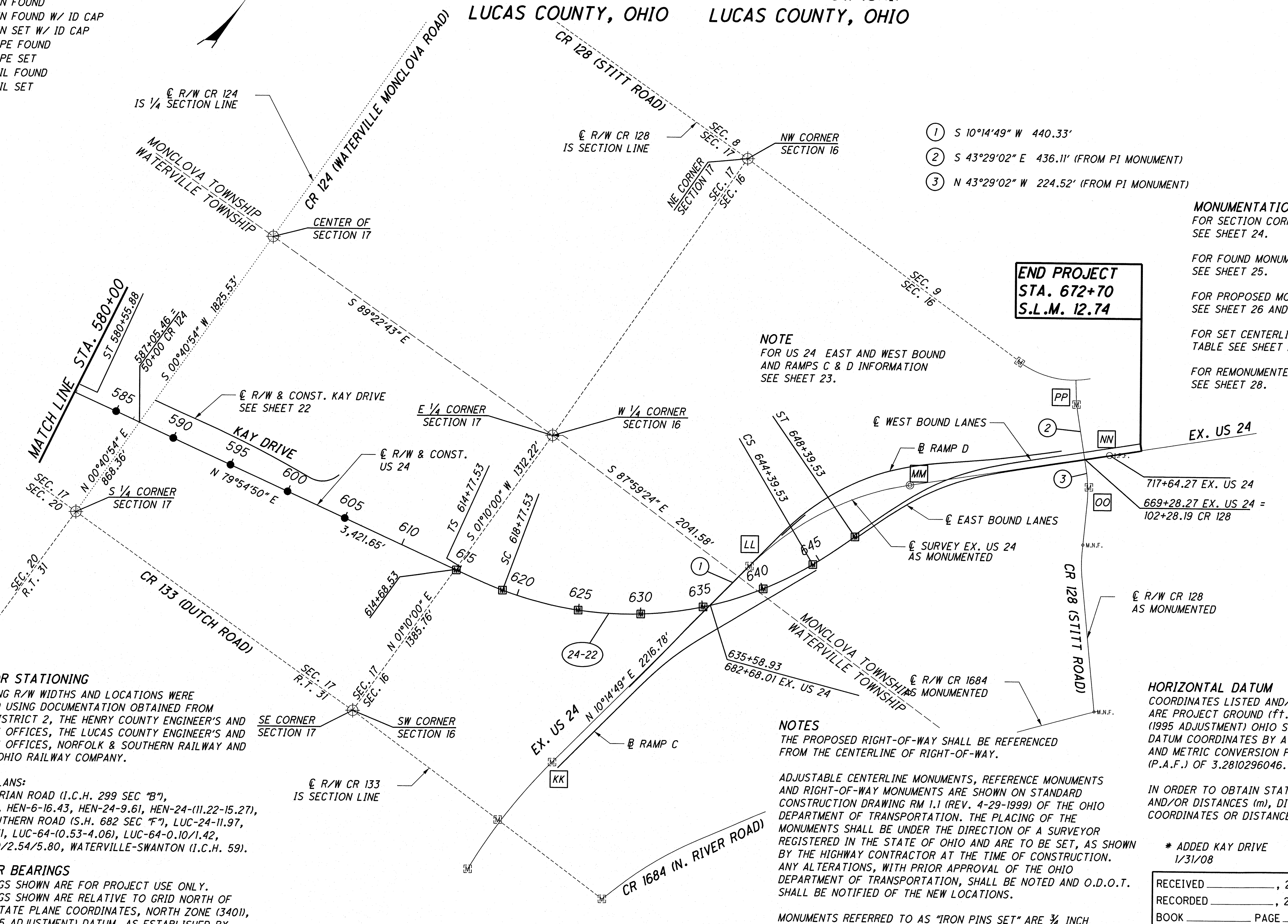
R/W DESIGNER: JDB  
 R/W REVIEWER: JLW

**CENTERLINE PLAT**

**HEN/LUC-24-10.42/0.00**

12 / 27

13  
388  
1068  
1193



- ① S 10°14'49" W 440.33'
- ② S 43°29'02" E 436.11' (FROM PI MONUMENT)
- ③ N 43°29'02" W 224.52' (FROM PI MONUMENT)

**NOTE**  
 FOR US 24 EAST AND WEST BOUND AND RAMP C & D INFORMATION SEE SHEET 23.

**END PROJECT**  
**STA. 672+70**  
**S.L.M. 12.74**

**CURVE 24-22**  
 P.I. STA. 633+07.57  
 $\Delta = 59^\circ 14' 23''$  (LT)  
 $D_c = 02^\circ 00' 00''$   
 $R = 2,864.79'$   
 $L_s = 400.00'$   
 $\theta_s = 04^\circ 00' 00''$   
 $LT = 266.73'$   
 $ST = 133.40'$   
 $x = 399.81'$   
 $y = 9.31'$   
 $k = 199.97'$   
 $p = 2.33'$   
 $\Delta c = 51^\circ 14' 23''$  (LT)  
 $L_c = 2,561.99'$   
 $T_s = 1,830.03'$   
 $E_s = 433.31'$

**BASIS FOR STATIONING**  
 THE EXISTING R/W WIDTHS AND LOCATIONS WERE DETERMINED USING DOCUMENTATION OBTAINED FROM O.D.O.T. DISTRICT 2, THE HENRY COUNTY ENGINEER'S AND RECORDER'S OFFICES, THE LUCAS COUNTY ENGINEER'S AND RECORDER'S OFFICES, NORFOLK & SOUTHERN RAILWAY AND INDIANA & OHIO RAILWAY COMPANY.

**O.D.O.T. PLANS:**  
 LIBERTY-ADRIAN ROAD (I.C.H. 299 SEC "B"), HEN-6-11.73, HEN-6-16.43, HEN-24-9.61, HEN-24-(11.22-15.27), BERKEY-SOUTHERN ROAD (S.H. 682 SEC "F"), LUC-24-11.97, LUC-24-12.71, LUC-64-(0.53-4.06), LUC-64-0.10/1.42, LUC-64-1.70/2.54/5.80, WATERVILLE-SWANTON (I.C.H. 59).

**BASIS FOR BEARINGS**  
 ALL BEARINGS SHOWN ARE FOR PROJECT USE ONLY. THE BEARINGS SHOWN ARE RELATIVE TO GRID NORTH OF THE OHIO STATE PLANE COORDINATES, NORTH ZONE (3401), NAD 83 (1995 ADJUSTMENT) DATUM, AS ESTABLISHED BY G.P.S. OBSERVATIONS IN AUGUST OF 2004.

**NOTES**  
 THE PROPOSED RIGHT-OF-WAY SHALL BE REFERENCED FROM THE CENTERLINE OF RIGHT-OF-WAY.

ADJUSTABLE CENTERLINE MONUMENTS, REFERENCE MONUMENTS AND RIGHT-OF-WAY MONUMENTS ARE SHOWN ON STANDARD CONSTRUCTION DRAWING RM 1.1 (REV. 4-29-1999) OF THE OHIO DEPARTMENT OF TRANSPORTATION. THE PLACING OF THE MONUMENTS SHALL BE UNDER THE DIRECTION OF A SURVEYOR REGISTERED IN THE STATE OF OHIO AND ARE TO BE SET, AS SHOWN BY THE HIGHWAY CONTRACTOR AT THE TIME OF CONSTRUCTION. ANY ALTERATIONS, WITH PRIOR APPROVAL OF THE OHIO DEPARTMENT OF TRANSPORTATION, SHALL BE NOTED AND O.D.O.T. SHALL BE NOTIFIED OF THE NEW LOCATIONS.


MONUMENTS REFERRED TO AS "IRON PINS SET" ARE 3/4 INCH DIAMETER BY 30 INCH LONG IRON BARS WITH A 1/2 INCH DIAMETER ALUMINUM CAP.

**HORIZONTAL DATUM**  
 COORDINATES LISTED AND/OR SHOWN ON THE PLAN ARE PROJECT GROUND (ft.) AND ARE RELATIVE TO NAD 83 (1995 ADJUSTMENT) OHIO STATE PLANE NORTH ZONE DATUM COORDINATES BY A COMBINED SCALE, ELEVATION AND METRIC CONVERSION PROJECT ADJUSTMENT FACTOR (P.A.F.) OF 3.2810296046.

IN ORDER TO OBTAIN STATE PLANE GRID COORDINATES AND/OR DISTANCES (m), DIVIDE THE PROJECT GROUND COORDINATES OR DISTANCES BY THE P.A.F.

\* ADDED KAY DRIVE  
 1/31/08

RECEIVED \_\_\_\_\_, 20\_\_\_\_  
 RECORDED \_\_\_\_\_, 20\_\_\_\_  
 BOOK \_\_\_\_\_ PAGE \_\_\_\_\_  
 COUNTY RECORDER



S:\Projects\Projects K-O\OHD\DR\80444\ROW\sheets\20404R0012(013).dgn 9/12/2012 8:39:10 AM

**MONUMENT LEGEND**

- ☒ EXISTING R/W MONUMENT BOX
- ☒ PROPOSED R/W MONUMENT BOX
- ⊙ EXISTING CONCRETE MONUMENT
- PROPOSED CONCRETE MONUMENT
- ✕ RAILROAD SPIKE FOUND
- ✕ RAILROAD SPIKE SET
- ⊙ I.P.F. IRON PIN FOUND
- ⊙ I.P.F. IRON PIN FOUND W/ ID CAP
- I.P.S. IRON PIN SET W/ ID CAP
- ⊙ I.P.F. IRON PIPE FOUND
- ⊙ I.P.S. IRON PIPE SET
- ⊙ P.K.F. P.K. NAIL FOUND
- ✕ P.K.S. P.K. NAIL SET

**HEN/LUC-24-10.42/0.00**

T-5-N, R-8-E SECTION 6 WASHINGTON TOWNSHIP HENRY COUNTY, OHIO  
 T-6-N, R-7-E SECTIONS 35 & 36 LIBERTY TOWNSHIP HENRY COUNTY, OHIO  
 T-5-N, R-7-E SECTIONS 1 & 2 LIBERTY TOWNSHIP HENRY COUNTY, OHIO

**LIMITED ACCESS DECLARATION**  
 THIS IMPROVEMENT IS ESPECIALLY DESIGNED FOR THROUGH TRAFFIC AND HAS BEEN DECLARED A LIMITED ACCESS HIGHWAY OR FREEWAY BY ACTION OF THE DIRECTOR IN ACCORDANCE WITH THE PROVISIONS OF SECTION 5511.02 OF THE REVISED CODE OF OHIO.

**NOTES**

THE PROPOSED RIGHT-OF-WAY SHALL BE REFERENCED FROM THE CENTERLINE OF RIGHT-OF-WAY.  
 ADJUSTABLE CENTERLINE MONUMENTS, REFERENCE MONUMENTS AND RIGHT-OF-WAY MONUMENTS ARE SHOWN ON STANDARD CONSTRUCTION DRAWING RM 1.1 (REV. 4-29-1999) OF THE OHIO DEPARTMENT OF TRANSPORTATION. THE PLACING OF THE MONUMENTS SHALL BE UNDER THE DIRECTION OF A SURVEYOR REGISTERED IN THE STATE OF OHIO AND ARE TO BE SET, AS SHOWN BY THE HIGHWAY CONTRACTOR AT THE TIME OF CONSTRUCTION. ANY ALTERATIONS, WITH PRIOR APPROVAL OF THE OHIO DEPARTMENT OF TRANSPORTATION, SHALL BE NOTED AND O.D.O.T. SHALL BE NOTIFIED OF THE NEW LOCATIONS.

MONUMENTS REFERRED TO AS "IRON PINS SET" ARE 3/4 INCH DIAMETER BY 30 INCH LONG IRON BARS WITH A 1/2 INCH DIAMETER ALUMINUM CAP.

**HORIZONTAL DATUM**

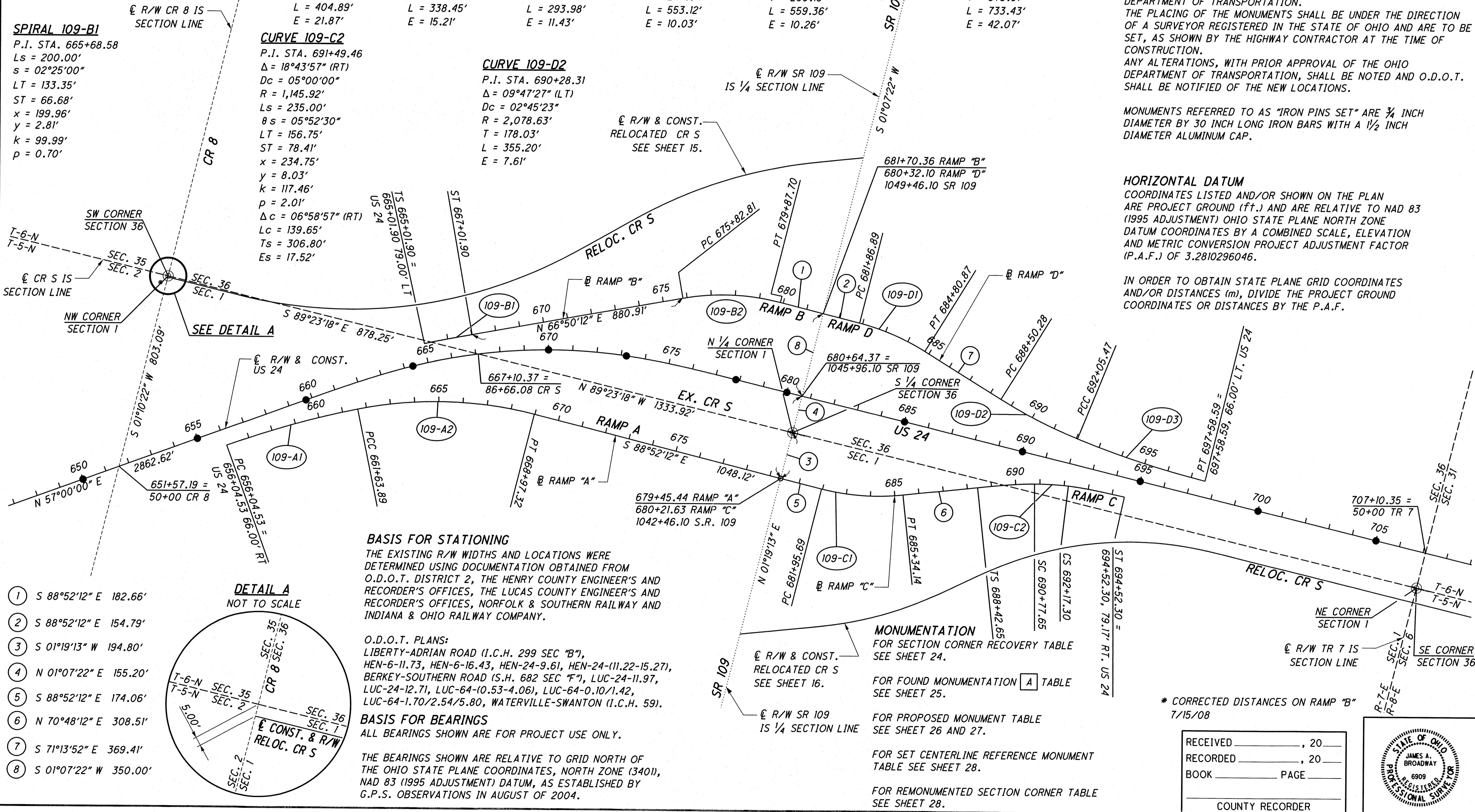
COORDINATES LISTED AND/OR SHOWN ON THE PLAN ARE PROJECT GROUND (ft.) AND ARE RELATIVE TO NAD 83 (1995 ADJUSTMENT) OHIO STATE PLANE NORTH ZONE DATUM COORDINATES BY A COMBINED SCALE, ELEVATION AND METRIC CONVERSION PROJECT ADJUSTMENT FACTOR (P.A.F.) OF 3.2810296046.

IN ORDER TO OBTAIN STATE PLANE GRID COORDINATES AND/OR DISTANCES (m), DIVIDE THE PROJECT GROUND COORDINATES OR DISTANCES BY THE P.A.F.

CURVE 109-B2	CURVE 109-C1	CURVE 109-D1	CURVE 109-D3	CURVE 109-A1	CURVE 109-A2
P.I. STA. 677+88.35	P.I. STA. 683+66.71	P.I. STA. 683+35.04	P.I. STA. 694+82.52	P.I. STA. 658+84.71	P.I. STA. 665+36.90
Δ = 24°17'36" (RT)	Δ = 20°19'36" (LT)	Δ = 17°38'20" (RT)	Δ = 08°17'48" (LT)	Δ = 08°23'25" (RT)	Δ = 25°44'28" (RT)
Dc = 06°00'00"	Dc = 06°00'21"	Dc = 06°00'00"	Dc = 01°30'00"	Dc = 01°30'00"	Dc = 03°30'35"
R = 954.93'	R = 954.93'	R = 954.93'	R = 3,819.72'	R = 3,819.72'	R = 31632.50'
T = 205.53'	T = 171.02'	T = 148.16'	T = 277.04'	T = 280.18'	T = 373.01'
L = 404.89'	L = 338.45'	L = 293.98'	L = 553.12'	L = 559.36'	L = 733.43'
E = 21.87'	E = 15.21'	E = 11.43'	E = 10.03'	E = 10.26'	E = 42.07'

**CURVE 109-C2**  
 P.I. STA. 691+49.46  
 Δ = 18°43'57" (RT)  
 Dc = 05°00'00"  
 R = 1,145.92'  
 Ls = 235.00'  
 θs = 05°52'30"  
 LT = 156.75'  
 ST = 78.41'  
 x = 234.75'  
 y = 8.03'  
 k = 117.46'  
 p = 2.01'  
 Δc = 06°58'57" (RT)  
 Lc = 139.65'  
 Ts = 306.80'  
 Es = 17.52'

**CURVE 109-D2**  
 P.I. STA. 690+28.31  
 Δ = 09°47'27" (LT)  
 Dc = 02°45'23"  
 R = 2,078.63'  
 T = 178.03'  
 L = 355.20'  
 E = 7.61'



CR 8 IS SECTION LINE

CR S IS 1/4 SECTION LINE

SR 109

SW CORNER SECTION 36

NW CORNER SECTION 1

N 1/4 CORNER SECTION 1

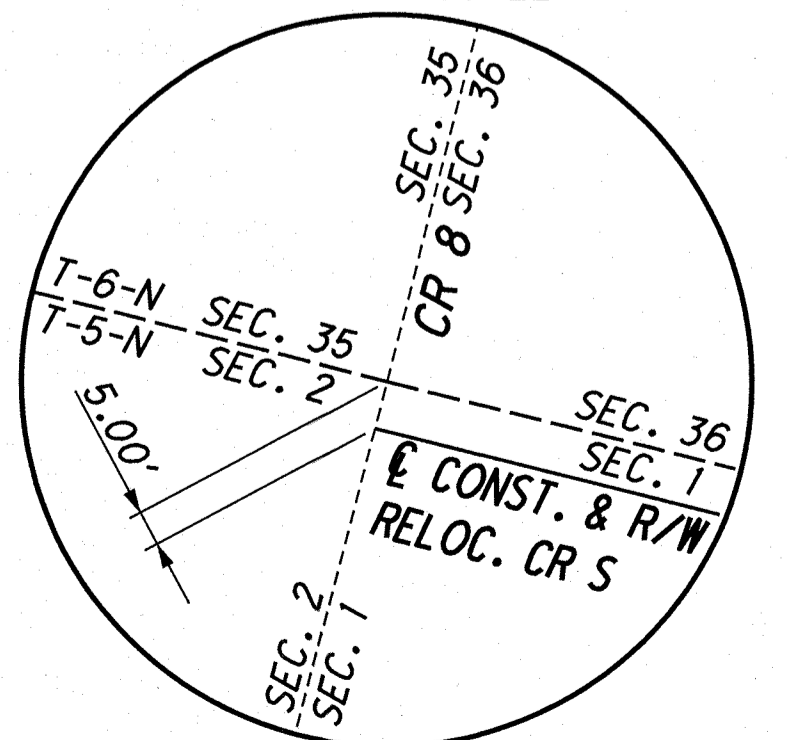
S 1/4 CORNER SECTION 36

NE CORNER SECTION 1

CR 8 IS SECTION LINE

SE CORNER SECTION 36

**DETAIL A**  
 NOT TO SCALE



**BASIS FOR STATIONING**  
 THE EXISTING R/W WIDTHS AND LOCATIONS WERE DETERMINED USING DOCUMENTATION OBTAINED FROM O.D.O.T. DISTRICT 2, THE HENRY COUNTY ENGINEER'S AND RECORDER'S OFFICES, THE LUCAS COUNTY ENGINEER'S AND RECORDER'S OFFICES, NORFOLK & SOUTHERN RAILWAY AND INDIANA & OHIO RAILWAY COMPANY.

**O.D.O.T. PLANS:**  
 LIBERTY-ADRIAN ROAD (I.C.H. 299 SEC "B"), HEN-6-11.73, HEN-6-16.43, HEN-24-9.61, HEN-24-(11.22-15.27), BERKEY-SOUTHERN ROAD (S.H. 682 SEC "F"), LUC-24-11.97, LUC-24-12.71, LUC-64-10.53-4.06, LUC-64-0.10/1.42, LUC-64-1.70/2.54/5.80, WATERVILLE-SWANTON (I.C.H. 59).

**BASIS FOR BEARINGS**  
 ALL BEARINGS SHOWN ARE FOR PROJECT USE ONLY.

THE BEARINGS SHOWN ARE RELATIVE TO GRID NORTH OF THE OHIO STATE PLANE COORDINATES, NORTH ZONE (3401), NAD 83 (1995 ADJUSTMENT) DATUM, AS ESTABLISHED BY G.P.S. OBSERVATIONS IN AUGUST OF 2004.

**MONUMENTATION**  
 FOR SECTION CORNER RECOVERY TABLE SEE SHEET 24.

FOR FOUND MONUMENTATION [A] TABLE SEE SHEET 25.

FOR PROPOSED MONUMENT TABLE SEE SHEET 26 AND 27.

FOR SET CENTERLINE REFERENCE MONUMENT TABLE SEE SHEET 28.

FOR REMONUMENTED SECTION CORNER TABLE SEE SHEET 28.

\* CORRECTED DISTANCES ON RAMP "B" 7/15/08

RECEIVED \_\_\_\_\_, 20\_\_\_\_  
 RECORDED \_\_\_\_\_, 20\_\_\_\_  
 BOOK \_\_\_\_\_ PAGE \_\_\_\_\_  
 COUNTY RECORDER

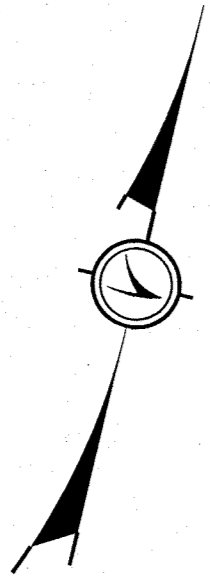


HEN/LUC-24-10.42/0.00  
 CENTERLINE PLAT  
 SR 109 RAMPS A, B, C, D  
 13 / 27  
 14  
 388  
 1069  
 1193

9/12/2012 8:37:59 AM  
 S:\Projects\Projects K-O\OHD\80444\ROW\sheets\20404R0013(014).dgn

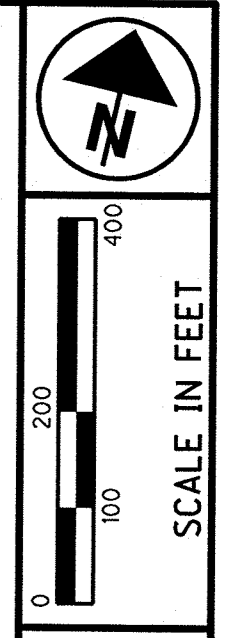
**MONUMENT LEGEND**

- ◻ EXISTING R/W MONUMENT BOX
- ◻ PROPOSED R/W MONUMENT BOX
- ⊙ EXISTING CONCRETE MONUMENT
- PROPOSED CONCRETE MONUMENT
- ✕ RAILROAD SPIKE FOUND
- ✕ RAILROAD SPIKE SET
- I.P.F. IRON PIN FOUND
- I.P.F. IRON PIN FOUND W/ ID CAP
- I.P.S. IRON PIN SET W/ ID CAP
- I.P.F. IRON PIPE FOUND
- I.P.S. IRON PIPE SET
- P.K.F. P.K. NAIL FOUND
- P.K.S. P.K. NAIL SET



**HEN/LUC-24-10.42/0.00**  
**T-6-N, R-7-E T-5-N, R-7-E**  
**SECTIONS 35 & 36 SECTIONS 1 & 2**  
**LIBERTY TOWNSHIP LIBERTY TOWNSHIP**  
**HENRY COUNTY, OHIO HENRY COUNTY, OHIO**

**MONUMENTATION**  
 FOR SECTION CORNER RECOVERY TABLE  
 SEE SHEET 24.  
 FOR FOUND MONUMENTATION TABLE  
 SEE SHEET 25.  
 FOR PROPOSED MONUMENT TABLE  
 SEE SHEET 26 AND 27.  
 FOR SET CENTERLINE REFERENCE MONUMENT  
 TABLE SEE SHEET 28.  
 FOR REMONUMENTED SECTION CORNER TABLE  
 SEE SHEET 28.



PID NO. **20404**

R/W DESIGNER: **JDB**  
 R/W REVIEWER: **JLW**

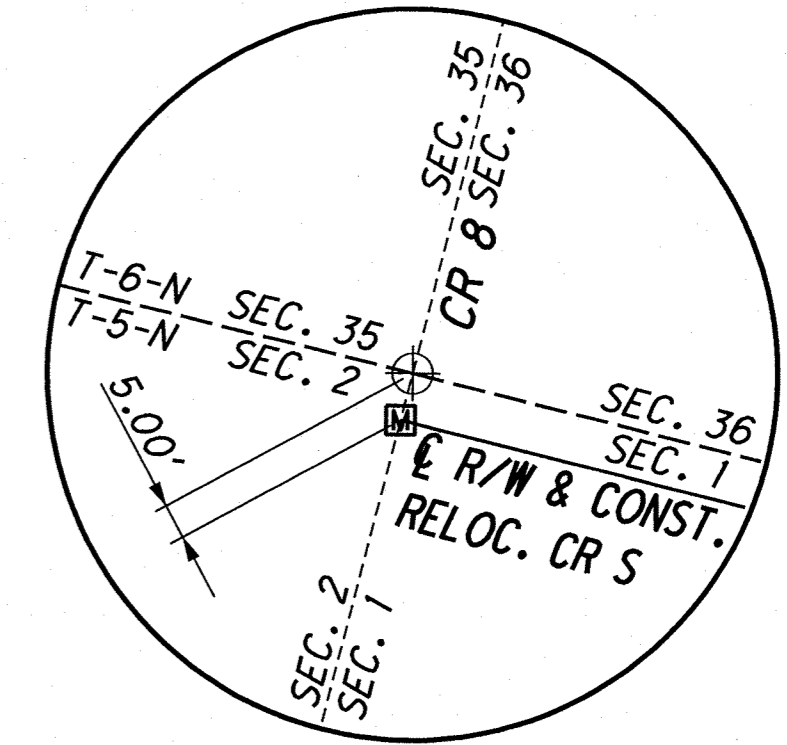
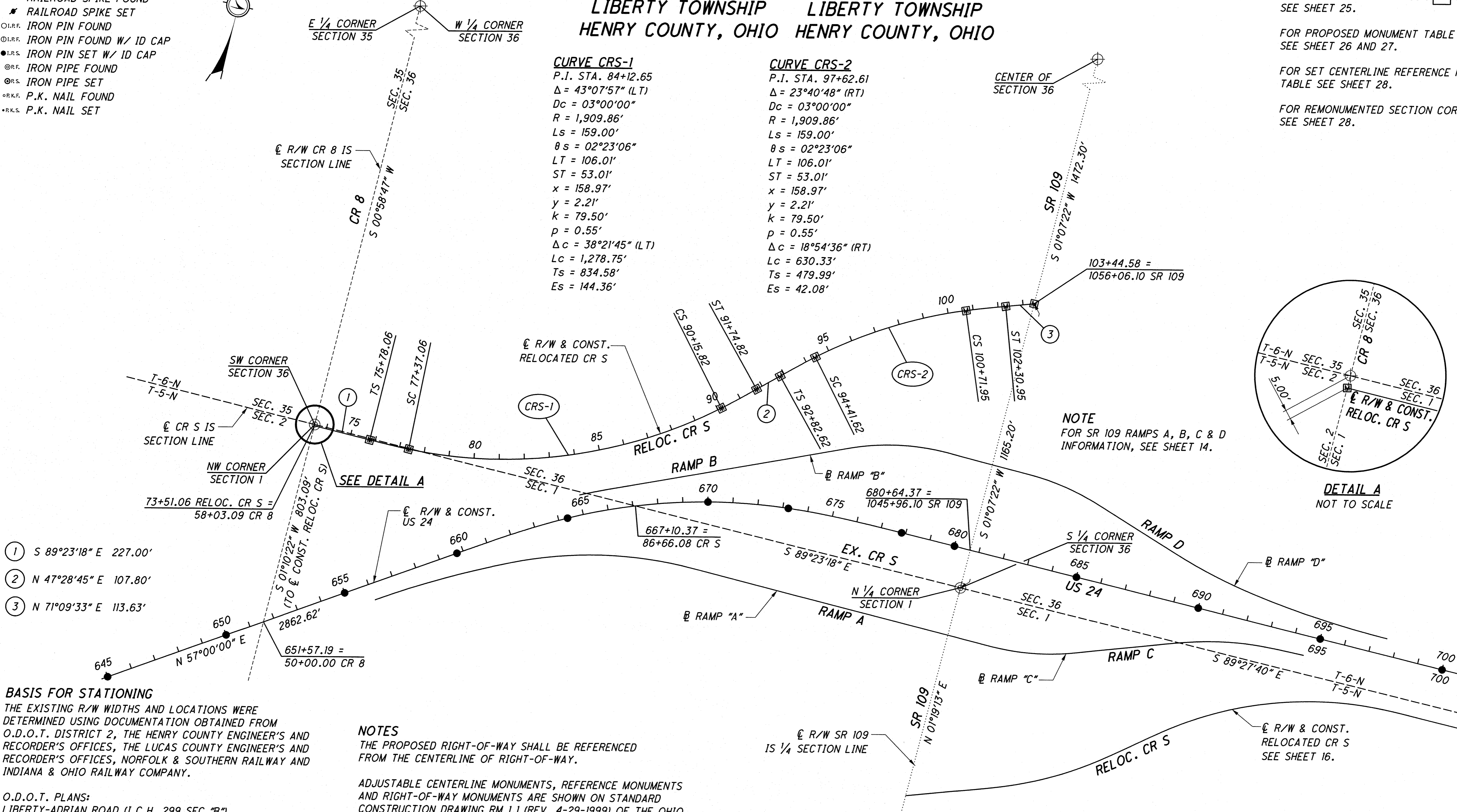
**CENTERLINE PLAT  
 RELOCATED COUNTY ROAD S**

**HEN / LUC-24-10.42 / 0.00**  
 14 / 27

15  
 388  
 1070  
 1193

**CURVE CRS-1**  
 P.I. STA. 84+12.65  
 Δ = 43°07'57" (LT)  
 Dc = 03°00'00"  
 R = 1,909.86'  
 Ls = 159.00'  
 θs = 02°23'06"  
 LT = 106.01'  
 ST = 53.01'  
 x = 158.97'  
 y = 2.21'  
 k = 79.50'  
 p = 0.55'  
 Δc = 38°21'45" (LT)  
 Lc = 1,278.75'  
 Ts = 834.58'  
 Es = 144.36'

**CURVE CRS-2**  
 P.I. STA. 97+62.61  
 Δ = 23°40'48" (RT)  
 Dc = 03°00'00"  
 R = 1,909.86'  
 Ls = 159.00'  
 θs = 02°23'06"  
 LT = 106.01'  
 ST = 53.01'  
 x = 158.97'  
 y = 2.21'  
 k = 79.50'  
 p = 0.55'  
 Δc = 18°54'36" (RT)  
 Lc = 630.33'  
 Ts = 479.99'  
 Es = 42.08'



**NOTE**  
 FOR SR 109 RAMPS A, B, C & D  
 INFORMATION, SEE SHEET 14.

**DETAIL A**  
 NOT TO SCALE

- ① S 89°23'18" E 227.00'
- ② N 47°28'45" E 107.80'
- ③ N 71°09'33" E 113.63'

**BASIS FOR STATIONING**  
 THE EXISTING R/W WIDTHS AND LOCATIONS WERE DETERMINED USING DOCUMENTATION OBTAINED FROM O.D.O.T. DISTRICT 2, THE HENRY COUNTY ENGINEER'S AND RECORDER'S OFFICES, THE LUCAS COUNTY ENGINEER'S AND RECORDER'S OFFICES, NORFOLK & SOUTHERN RAILWAY AND INDIANA & OHIO RAILWAY COMPANY.

**NOTES**  
 THE PROPOSED RIGHT-OF-WAY SHALL BE REFERENCED FROM THE CENTERLINE OF RIGHT-OF-WAY.  
 ADJUSTABLE CENTERLINE MONUMENTS, REFERENCE MONUMENTS AND RIGHT-OF-WAY MONUMENTS ARE SHOWN ON STANDARD CONSTRUCTION DRAWING RM 1.1 (REV. 4-29-1999) OF THE OHIO DEPARTMENT OF TRANSPORTATION.  
 THE PLACING OF THE MONUMENTS SHALL BE UNDER THE DIRECTION OF A SURVEYOR REGISTERED IN THE STATE OF OHIO AND ARE TO BE SET, AS SHOWN BY THE HIGHWAY CONTRACTOR AT THE TIME OF CONSTRUCTION.  
 ANY ALTERATIONS, WITH PRIOR APPROVAL OF THE OHIO DEPARTMENT OF TRANSPORTATION, SHALL BE NOTED AND O.D.O.T. SHALL BE NOTIFIED OF THE NEW LOCATIONS.


**HORIZONTAL DATUM**  
 COORDINATES LISTED AND/OR SHOWN ON THE PLAN ARE PROJECT GROUND (ft.) AND ARE RELATIVE TO NAD 83 (1995 ADJUSTMENT) OHIO STATE PLANE NORTH ZONE DATUM COORDINATES BY A COMBINED SCALE, ELEVATION AND METRIC CONVERSION PROJECT ADJUSTMENT FACTOR (P.A.F.) OF 3.2810296046.

**O.D.O.T. PLANS:**  
 LIBERTY-ADRIAN ROAD (I.C.H. 299 SEC "B"), HEN-6-11.73, HEN-6-16.43, HEN-24-9.61, HEN-24-(11.22-15.27), BERKEY-SOUTHERN ROAD (S.H. 682 SEC "F"), LUC-24-11.97, LUC-24-12.71, LUC-64-(0.53-4.06), LUC-64-0.10/1.42, LUC-64-1.70/2.54/5.80, WATERVILLE-SWANTON (I.C.H. 59).

**BASIS FOR BEARINGS**  
 ALL BEARINGS SHOWN ARE FOR PROJECT USE ONLY.

THE BEARINGS SHOWN ARE RELATIVE TO GRID NORTH OF THE OHIO STATE PLANE COORDINATES, NORTH ZONE (3401), NAD 83 (1995 ADJUSTMENT) DATUM, AS ESTABLISHED BY G.P.S. OBSERVATIONS IN AUGUST OF 2004.

RECEIVED \_\_\_\_\_, 20\_\_\_\_  
 RECORDED \_\_\_\_\_, 20\_\_\_\_  
 BOOK \_\_\_\_\_ PAGE \_\_\_\_\_  
 COUNTY RECORDER



9/12/2012 8:37:38 AM  
 S:\Projects\Projects K-O\OHD\80444\ROW\sheets\20404RC014(015).dgn



**MONUMENT LEGEND**

- ☐ EXISTING R/W MONUMENT BOX
- ▣ PROPOSED R/W MONUMENT BOX
- ⊙ EXISTING CONCRETE MONUMENT
- PROPOSED CONCRETE MONUMENT
- ⚡ RAILROAD SPIKE FOUND
- ⚡ RAILROAD SPIKE SET
- ⊙ I.P.F. IRON PIN FOUND
- ⊙ I.P.F. IRON PIN FOUND W/ ID CAP
- I.P.S. IRON PIN SET W/ ID CAP
- ⊙ I.P.F. IRON PIPE FOUND
- ⊙ I.P.S. IRON PIPE SET
- ⊙ P.K.F. P.K. NAIL FOUND
- ⊙ P.K.S. P.K. NAIL SET

**T-6-N, R-7-E  
SECTION 36  
LIBERTY TOWNSHIP  
HENRY COUNTY, OHIO**

**T-5-N, R-7-E  
SECTION 1  
LIBERTY TOWNSHIP  
HENRY COUNTY, OHIO**

**T-6-N, R-8-E  
SECTION 36  
WASHINGTON TOWNSHIP  
HENRY COUNTY, OHIO**

**T-5-N, R-8-E  
SECTION 6  
WASHINGTON TOWNSHIP  
HENRY COUNTY, OHIO**

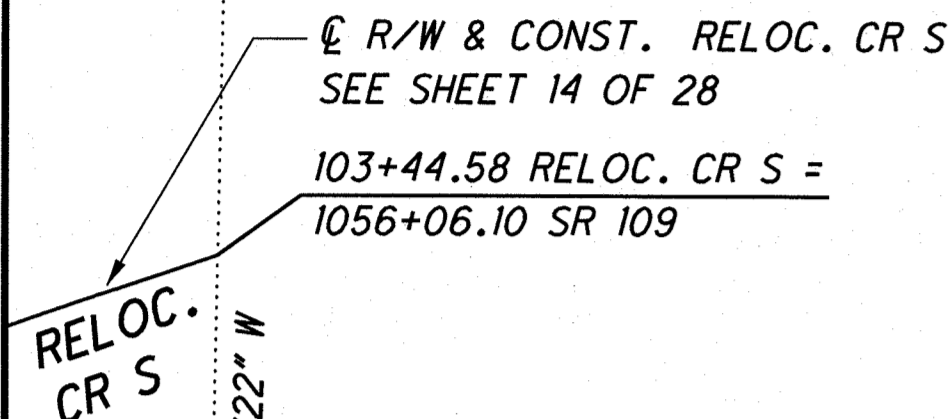
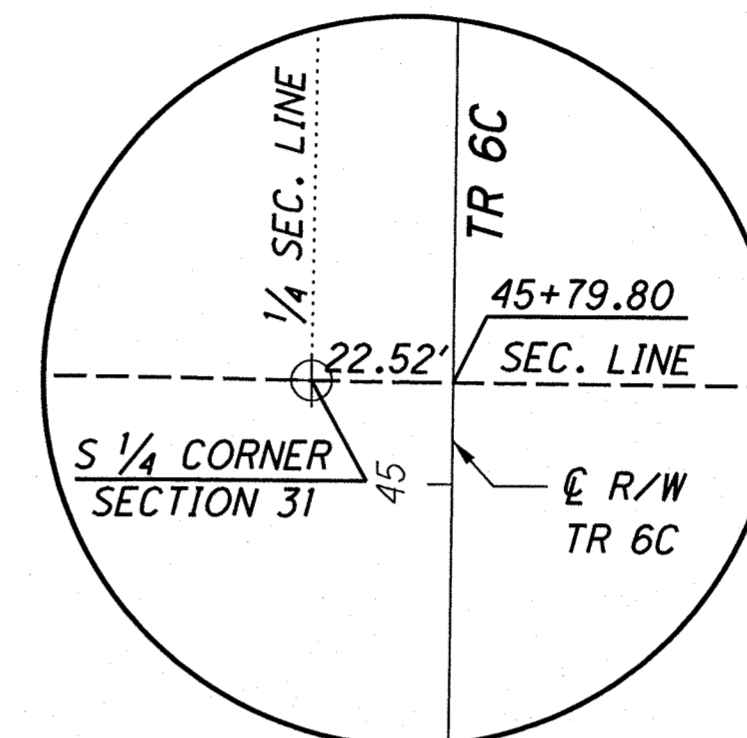
**HEN/LUC-24-10.42/0.00**

**CURVE CRS-3**  
P.I. STA. 103+78.31  
Δ = 20°00'00" (LT)  
Dc = 04°00'00"  
R = 1,432.40'  
Ls = 187.00'  
θs = 03°44'24"  
LT = 124.69'  
ST = 62.36'  
x = 186.92'  
y = 4.07'  
k = 93.49'  
p = 1.02'  
Δc = 12°31'12" (LT)  
Lc = 313.00'  
Ts = 346.24'  
Es = 23.13'

**CURVE CRS-4**  
P.I. STA. 113+25.25  
Δ = 39°21'41" (RT)  
Dc = 04°00'00"  
R = 1,432.40'  
Ls = 187.00'  
θs = 03°44'24"  
LT = 124.69'  
ST = 62.36'  
x = 186.92'  
y = 4.07'  
k = 93.49'  
p = 1.02'  
Δc = 31°52'53" (RT)  
Lc = 797.03'  
Ts = 606.18'  
Es = 89.95'

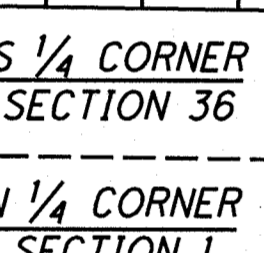
**CURVE CRS-5**  
P.I. STA. 137+43.49  
Δ = 05°00'00" (LT)  
Dc = 01°00'00"  
R = 5,729.58'  
Ls = 64.00'  
θs = 00°19'12"  
LT = 42.67'  
ST = 21.33'  
x = 64.00'  
y = 0.12'  
k = 32.00'  
p = 0.03'  
Δc = 04°21'36" (LT)  
Lc = 436.00'  
Ts = 282.16'  
Es = 5.49'

**CURVE CRS-6**  
P.I. STA. 144+10.63  
Δ = 05°06'17" (RT)  
Dc = 01°30'00"  
R = 3,819.72'  
Ls = 92.00'  
θs = 00°41'24"  
LT = 61.33'  
ST = 30.67'  
x = 92.00'  
y = 0.37'  
k = 46.00'  
p = 0.09'  
Δc = 03°43'29" (RT)  
Lc = 248.31'  
Ts = 216.27'  
Es = 3.89'



RAMP D  
SEE SHEET 14.

680+64.37 =  
1045+96.10 SR 109



RAMP C  
SEE SHEET 14.

R/W & CONST. RELOCATED CR S

**MONUMENTATION**  
FOR SECTION CORNER RECOVERY TABLE SEE SHEET 24.

FOR FOUND MONUMENTATION TABLE SEE SHEET 25.

FOR PROPOSED MONUMENT TABLE SEE SHEET 26 AND 27.

FOR SET CENTERLINE REFERENCE MONUMENT TABLE SEE SHEET 28.

FOR REMONUMENTED SECTION CORNER TABLE SEE SHEET 28.

**BASIS FOR STATIONING**  
THE EXISTING R/W WIDTHS AND LOCATIONS WERE DETERMINED USING DOCUMENTATION OBTAINED FROM O.D.O.T. DISTRICT 2, THE HENRY COUNTY ENGINEER'S AND RECORDER'S OFFICES, THE LUCAS COUNTY ENGINEER'S AND RECORDER'S OFFICES, NORFOLK & SOUTHERN RAILWAY AND INDIANA & OHIO RAILWAY COMPANY.

O.D.O.T. PLANS:  
LIBERTY-ADRIAN ROAD (I.C.H. 299 SEC "B"), HEN-6-11.73, HEN-6-16.43, HEN-24-9.61, HEN-24-(11.22-15.27), BERKEY-SOUTHERN ROAD (S.H. 682 SEC "F"), LUC-24-11.97, LUC-24-12.71, LUC-64-10.53-4.06, LUC-64-0.10/1.42, LUC-64-1.70/2.54/5.80, WATERVILLE-SWANTON (I.C.H. 59).

**BASIS FOR BEARINGS**  
ALL BEARINGS SHOWN ARE FOR PROJECT USE ONLY.

THE BEARINGS SHOWN ARE RELATIVE TO GRID NORTH OF THE OHIO STATE PLANE COORDINATES, NORTH ZONE (3401), NAD 83 (1995 ADJUSTMENT) DATUM, AS ESTABLISHED BY G.P.S. OBSERVATIONS IN AUGUST OF 2004.

**NOTES**  
THE PROPOSED RIGHT-OF-WAY SHALL BE REFERENCED FROM THE CENTERLINE OF RIGHT-OF-WAY.


ADJUSTABLE CENTERLINE MONUMENTS, REFERENCE MONUMENTS AND RIGHT-OF-WAY MONUMENTS ARE SHOWN ON STANDARD CONSTRUCTION DRAWING RM 1.1 (REV. 4-29-1999) OF THE OHIO DEPARTMENT OF TRANSPORTATION. THE PLACING OF THE MONUMENTS SHALL BE UNDER THE DIRECTION OF A SURVEYOR REGISTERED IN THE STATE OF OHIO AND ARE TO BE SET, AS SHOWN BY THE HIGHWAY CONTRACTOR AT THE TIME OF CONSTRUCTION. ANY ALTERATIONS, WITH PRIOR APPROVAL OF THE OHIO DEPARTMENT OF TRANSPORTATION, SHALL BE NOTED AND O.D.O.T. SHALL BE NOTIFIED OF THE NEW LOCATIONS.

MONUMENTS REFERRED TO AS "IRON PINS SET" ARE 3/4 INCH DIAMETER BY 30 INCH LONG IRON BARS WITH A 1/2 INCH DIAMETER ALUMINUM CAP.

**HORIZONTAL DATUM**  
COORDINATES LISTED AND/OR SHOWN ON THE PLAN ARE PROJECT GROUND (FT.) AND ARE RELATIVE TO NAD 83 (1995 ADJUSTMENT) OHIO STATE PLANE NORTH ZONE DATUM COORDINATES BY A COMBINED SCALE, ELEVATION AND METRIC CONVERSION PROJECT ADJUSTMENT FACTOR (P.A.F.) OF 3.2810296046.

IN ORDER TO OBTAIN STATE PLANE GRID COORDINATES AND/OR DISTANCES (M), DIVIDE THE PROJECT GROUND COORDINATES OR DISTANCES BY THE P.A.F.

RECEIVED \_\_\_\_\_, 20\_\_\_\_  
RECORDED \_\_\_\_\_, 20\_\_\_\_  
BOOK \_\_\_\_\_ PAGE \_\_\_\_\_  
COUNTY RECORDER



- ① N 01°20'18" E 61.40'
- ② N 71°19'13" E 246.35'
- ③ N 01°19'13" E 1710.43'
- ④ N 85°40'54" E 169.03'
- ⑤ S 89°50'45" E 459.73'

S:\Projects\Projects K-O\OHD\80444\ROW\sheets\20404RC015(016).dgn 9/12/2012 8:36:52 AM

N

SCALE IN FEET  
0 100 200 400

PID NO. **20404**

R/W DESIGNER JDB R/W REVIEWER JLW

**CENTERLINE PLAT  
RELOCATED COUNTY ROAD S**

HEN / LUC - 24 - 10.42 / 0.00

15 / 27

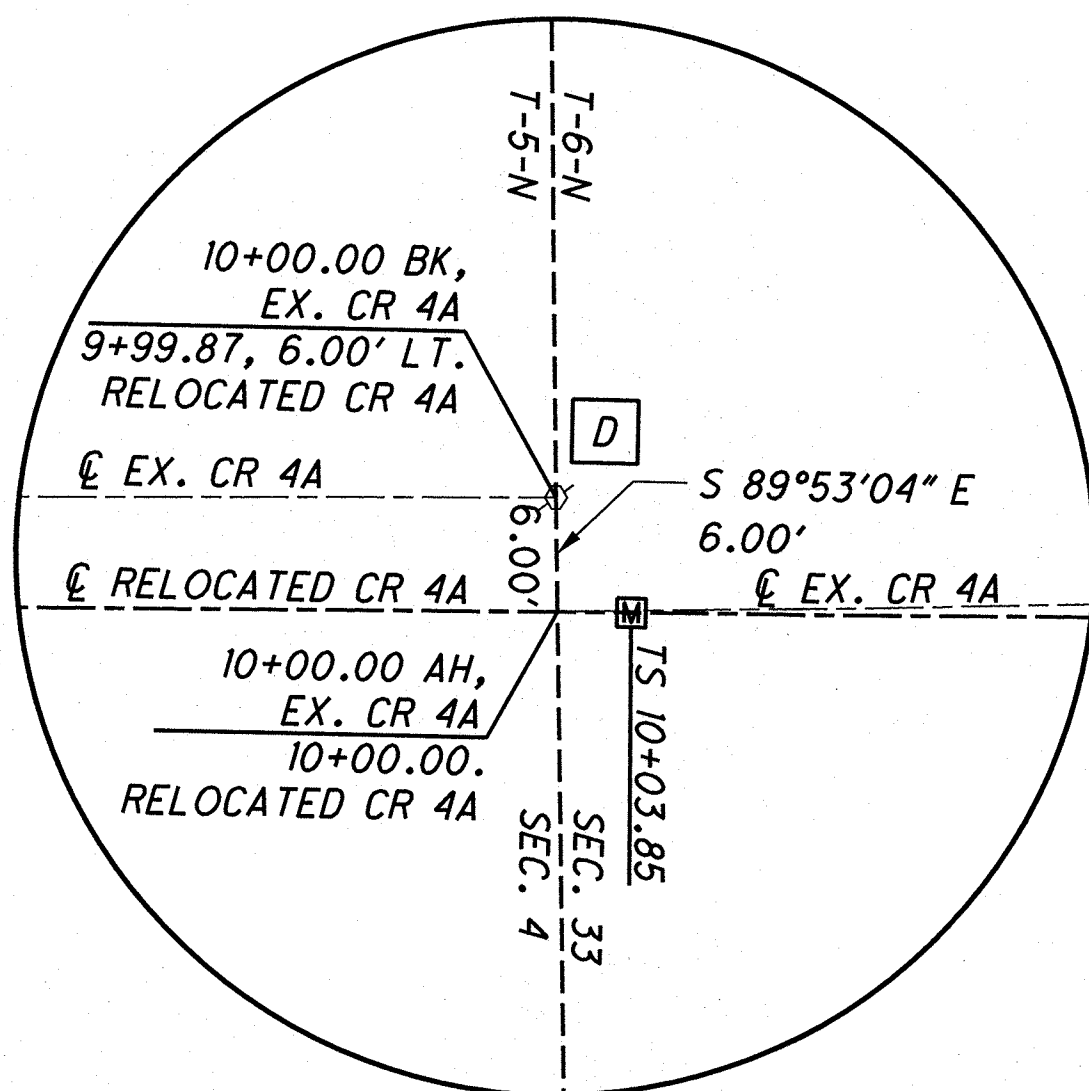
16  
388  
1071  
1193

# HEN/LUC-24-10.42/0.00

## T-6-N, R-8-E SECTION 33 WASHINGTON TOWNSHIP HENRY COUNTY, OHIO

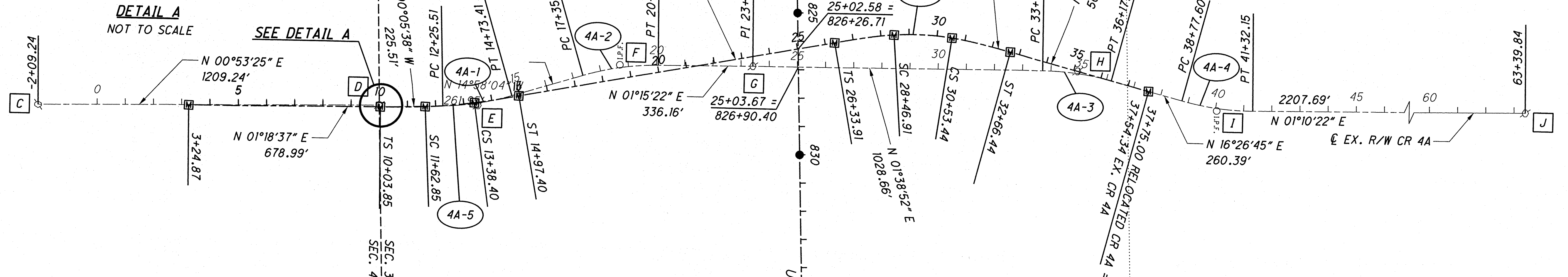
## T-5-N, R-8-E SECTION 4 WASHINGTON TOWNSHIP HENRY COUNTY, OHIO

- MONUMENT LEGEND**
- ◻ EXISTING R/W MONUMENT BOX
  - ◻ PROPOSED R/W MONUMENT BOX
  - ⊙ EXISTING CONCRETE MONUMENT
  - PROPOSED CONCRETE MONUMENT
  - ✕ RAILROAD SPIKE FOUND
  - ✕ RAILROAD SPIKE SET
  - I.P.F. IRON PIN FOUND
  - ⊙ I.P.F. IRON PIN FOUND W/ ID CAP
  - I.P.S. IRON PIN SET W/ ID CAP
  - ⊙ I.P.S. IRON PIPE FOUND
  - I.P.S. IRON PIPE SET
  - P.K.F. P.K. NAIL FOUND
  - P.K.S. P.K. NAIL SET



**CURVE 4A-5**  
 P.I. STA. 12+51.10  
 $\Delta = 10^{\circ}02'11''$  (LT)  
 $Dc = 03^{\circ}00'00''$   
 $R = 1,909.86'$   
 $Ls = 159.00'$   
 $\theta s = 02^{\circ}23'06''$   
 $LT = 106.01'$   
 $ST = 53.01'$   
 $x = 158.97'$   
 $y = 2.21'$   
 $k = 79.50'$   
 $p = 0.55'$   
 $\Delta c = 05^{\circ}15'59''$  (LT)  
 $Lc = 175.54'$   
 $Ts = 247.24'$   
 $Es = 7.90'$

**CURVE 4A-6**  
 P.I. STA. 29+54.01  
 $\Delta = 25^{\circ}10'19''$  (RT)  
 $Dc = 06^{\circ}00'00''$   
 $R = 954.93'$   
 $Ls = 213.00'$   
 $\theta s = 06^{\circ}23'24''$   
 $LT = 142.09'$   
 $ST = 71.08'$   
 $x = 212.74'$   
 $y = 7.91'$   
 $k = 106.46'$   
 $p = 1.98'$   
 $\Delta c = 12^{\circ}23'31''$  (RT)  
 $Lc = 206.53'$   
 $Ts = 320.10'$   
 $Es = 25.54'$



**EX. CURVE 4A-1**  
 P.I. STA. 13+50.16  
 $\Delta = 14^{\circ}52'26''$  (LT)  
 $Dc = 06^{\circ}00'00''$   
 $R = 954.93'$   
 $T = 124.65'$   
 $L = 247.90'$   
 $E = 8.10'$

**EX. CURVE 4A-2**  
 P.I. STA. 18+71.47  
 $\Delta = 16^{\circ}13'26''$  (RT)  
 $Dc = 06^{\circ}00'00''$   
 $R = 954.93'$   
 $T = 136.11'$   
 $L = 270.40'$   
 $E = 9.65'$

**EX. CURVE 4A-3**  
 P.I. STA. 34+94.58  
 $\Delta = 14^{\circ}47'53''$  (RT)  
 $Dc = 06^{\circ}00'00''$   
 $R = 954.93'$   
 $T = 124.01'$   
 $L = 246.63'$   
 $E = 8.02'$

**EX. CURVE 4A-4**  
 P.I. STA. 40+05.64  
 $\Delta = 15^{\circ}16'24''$  (LT)  
 $Dc = 06^{\circ}00'00''$   
 $R = 954.93'$   
 $T = 128.04'$   
 $L = 254.55'$   
 $E = 8.55'$

**BASIS FOR STATIONING**

THE EXISTING R/W WIDTHS AND LOCATIONS WERE DETERMINED USING DOCUMENTATION OBTAINED FROM O.D.O.T. DISTRICT 2, THE HENRY COUNTY ENGINEER'S AND RECORDER'S OFFICES, THE LUCAS COUNTY ENGINEER'S AND RECORDER'S OFFICES, NORFOLK & SOUTHERN RAILWAY AND INDIANA & OHIO RAILWAY COMPANY.

**O.D.O.T. PLANS:**

LIBERTY-ADRIAN ROAD (I.C.H. 299 SEC "B"), HEN-6-11.73, HEN-6-16.43, HEN-24-9.61, HEN-24-(11.22-15.27), BERKEY-SOUTHERN ROAD (S.H. 682 SEC "F"), LUC-24-11.97, LUC-24-12.71, LUC-64-10.53-4.06, LUC-64-0.10/1.42, LUC-64-1.70/2.54/5.80, WATERVILLE-SWANTON (I.C.H. 59).

**BASIS FOR BEARINGS**

ALL BEARINGS SHOWN ARE FOR PROJECT USE ONLY.

THE BEARINGS SHOWN ARE RELATIVE TO GRID NORTH OF THE OHIO STATE PLANE COORDINATES, NORTH ZONE (3401), NAD 83 (1995 ADJUSTMENT) DATUM, AS ESTABLISHED BY G.P.S. OBSERVATIONS IN AUGUST OF 2004.

**NOTES**

THE PROPOSED RIGHT OF WAY SHALL BE REFERENCED FROM THE CENTERLINE OF RIGHT OF WAY.

ADJUSTABLE CENTERLINE MONUMENTS, REFERENCE MONUMENTS AND RIGHT OF WAY MONUMENTS ARE SHOWN ON STANDARD CONSTRUCTION DRAWING RM 1.1 (REV. 4-29-99) OF THE OHIO DEPARTMENT OF TRANSPORTATION. THE PLACING OF THE MONUMENTS SHALL BE UNDER THE DIRECTION OF A SURVEYOR REGISTERED IN THE STATE OF OHIO AND ARE TO BE SET, AS SHOWN BY THE HIGHWAY CONTRACTOR AT THE TIME OF CONSTRUCTION. ANY ALTERATIONS, WITH PRIOR APPROVAL OF THE OHIO DEPARTMENT OF TRANSPORTATION, SHALL BE NOTED AND O.D.O.T. SHALL BE NOTIFIED OF THE NEW LOCATIONS.

**HORIZONTAL DATUM**

COORDINATES LISTED AND/OR SHOWN ON THE PLAN ARE PROJECT GROUND (ft.) AND ARE RELATIVE TO NAD 83 (1995 ADJUSTMENT) OHIO STATE PLANE NORTH ZONE DATUM COORDINATES BY A COMBINED SCALE, ELEVATION AND METRIC CONVERSION PROJECT ADJUSTMENT FACTOR (P.A.F.) OF 3.2810296046.

IN ORDER TO OBTAIN STATE PLANE GRID COORDINATES AND/OR DISTANCES (m), DIVIDE THE PROJECT GROUND COORDINATES OR DISTANCES BY THE P.A.F.

**MONUMENTATION**

FOR SECTION CORNER RECOVERY TABLE SEE SHEET 24.


FOR FOUND MONUMENTATION [A] TABLE SEE SHEET 25.

FOR PROPOSED MONUMENT TABLE SEE SHEET 26 AND 27.

FOR SET CENTERLINE REFERENCE MONUMENT TABLE SEE SHEET 28.

FOR REMONUMENTED SECTION CORNER TABLE SEE SHEET 28.

RECEIVED \_\_\_\_\_, 20\_\_\_\_  
 RECORDED \_\_\_\_\_, 20\_\_\_\_  
 BOOK \_\_\_\_\_ PAGE \_\_\_\_\_  
 COUNTY RECORDER



N

SCALE IN FEET  
0 100 200 400

PID NO. 20404

R/W DESIGNER: JDB  
R/W REVIEWER: JLW

CENTERLINE PLAT  
RELOCATED CR 4A

HEN / LUC-24-10.42 / 0.00

16 / 27

17  
388

1072  
1193

S:\Projects\Projects K-0\OHD\80444\ROW\sheets\20404\RC016(017).dgn 9/12/2012 8:36:00 AM

# HEN/LUC-24-10.42/0.00

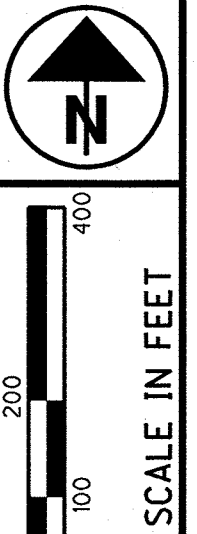
## T-6-N, R-9-E

### SECTIONS 21, 22, 27 & 28

#### PROVIDENCE TOWNSHIP

#### LUCAS COUNTY, OHIO

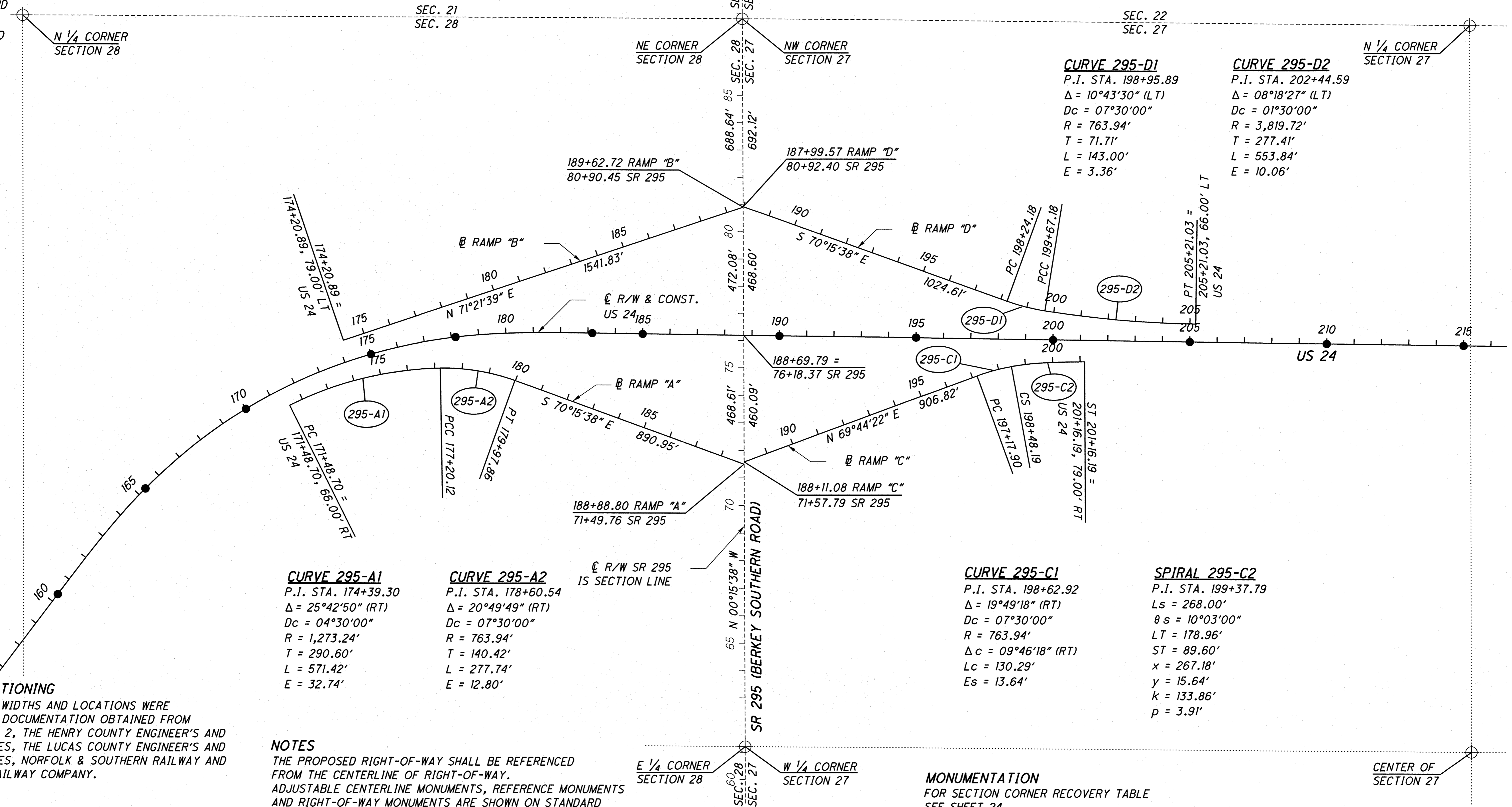

**LIMITED ACCESS DECLARATION**  
 THIS IMPROVEMENT IS ESPECIALLY DESIGNED FOR THROUGH TRAFFIC AND HAS BEEN DECLARED A LIMITED ACCESS HIGHWAY OR FREEWAY BY ACTION OF THE DIRECTOR IN ACCORDANCE WITH THE PROVISIONS OF SECTION 5511.02 OF THE REVISED CODE OF OHIO.



- MONUMENT LEGEND**
- ◻ EXISTING R/W MONUMENT BOX
  - ◻ PROPOSED R/W MONUMENT BOX
  - ⊙ EXISTING CONCRETE MONUMENT
  - PROPOSED CONCRETE MONUMENT
  - ⊗ RAILROAD SPIKE FOUND
  - ✱ RAILROAD SPIKE SET
  - I.P.F. IRON PIN FOUND
  - D.I.P.F. IRON PIN FOUND W/ ID CAP
  - I.P.S. IRON PIN SET W/ ID CAP
  - I.P.F. IRON PIPE FOUND
  - I.P.S. IRON PIPE SET
  - P.K.F. P.K. NAIL FOUND
  - P.K.S. P.K. NAIL SET

**HORIZONTAL DATUM**  
 COORDINATES LISTED AND/OR SHOWN ON THE PLAN ARE PROJECT GROUND (FT.) AND ARE RELATIVE TO NAD 83 (1995 ADJUSTMENT) OHIO STATE PLANE NORTH ZONE DATUM COORDINATES BY A COMBINED SCALE, ELEVATION AND METRIC CONVERSION PROJECT ADJUSTMENT FACTOR (P.A.F.) OF 3.2810296046.

IN ORDER TO OBTAIN STATE PLANE GRID COORDINATES AND/OR DISTANCES (M), DIVIDE THE PROJECT GROUND COORDINATES OR DISTANCES BY THE P.A.F.



**CURVE 295-D1**  
 P.I. STA. 198+95.89  
 $\Delta = 10^\circ 43' 30''$  (LT)  
 $D_c = 07^\circ 30' 00''$   
 $R = 763.94'$   
 $T = 71.71'$   
 $L = 143.00'$   
 $E = 3.36'$

**CURVE 295-D2**  
 P.I. STA. 202+44.59  
 $\Delta = 08^\circ 18' 27''$  (LT)  
 $D_c = 01^\circ 30' 00''$   
 $R = 3,819.72'$   
 $T = 277.41'$   
 $L = 553.84'$   
 $E = 10.06'$

**CURVE 295-A1**  
 P.I. STA. 174+39.30  
 $\Delta = 25^\circ 42' 50''$  (RT)  
 $D_c = 04^\circ 30' 00''$   
 $R = 1,273.24'$   
 $T = 290.60'$   
 $L = 571.42'$   
 $E = 32.74'$

**CURVE 295-A2**  
 P.I. STA. 178+60.54  
 $\Delta = 20^\circ 49' 49''$  (RT)  
 $D_c = 07^\circ 30' 00''$   
 $R = 763.94'$   
 $T = 140.42'$   
 $L = 277.74'$   
 $E = 12.80'$

**CURVE 295-C1**  
 P.I. STA. 198+62.92  
 $\Delta = 19^\circ 49' 18''$  (RT)  
 $D_c = 07^\circ 30' 00''$   
 $R = 763.94'$   
 $\Delta_c = 09^\circ 46' 18''$  (RT)  
 $L_c = 130.29'$   
 $E_s = 13.64'$

**SPIRAL 295-C2**  
 P.I. STA. 199+37.79  
 $L_s = 268.00'$   
 $\theta_s = 10^\circ 03' 00''$   
 $ST = 178.96'$   
 $ST = 89.60'$   
 $x = 267.18'$   
 $y = 15.64'$   
 $k = 133.86'$   
 $p = 3.91'$

**BASIS FOR STATIONING**  
 THE EXISTING R/W WIDTHS AND LOCATIONS WERE DETERMINED USING DOCUMENTATION OBTAINED FROM O.D.O.T. DISTRICT 2, THE HENRY COUNTY ENGINEER'S AND RECORDER'S OFFICES, THE LUCAS COUNTY ENGINEER'S AND RECORDER'S OFFICES, NORFOLK & SOUTHERN RAILWAY AND INDIANA & OHIO RAILWAY COMPANY.

**O.D.O.T. PLANS:**  
 LIBERTY-ADRIAN ROAD (I.C.H. 299 SEC "B"), HEN-6-11.73, HEN-6-16.43, HEN-24-9.61, HEN-24-(11.22-15.27), BERKEY-SOUTHERN ROAD (S.H. 682 SEC "F"), LUC-24-11.97, LUC-24-12.71, LUC-64-(0.53-4.06), LUC-64-0.10/1.42, LUC-64-1.70/2.54/5.80, WATERVILLE-SWANTON (I.C.H. 59).


**BASIS FOR BEARINGS**  
 ALL BEARINGS SHOWN ARE FOR PROJECT USE ONLY. THE BEARINGS SHOWN ARE RELATIVE TO GRID NORTH OF THE OHIO STATE PLANE COORDINATES, NORTH ZONE (3401), NAD 83 (1995 ADJUSTMENT) DATUM, AS ESTABLISHED BY G.P.S. OBSERVATIONS IN AUGUST OF 2004.

**NOTES**  
 THE PROPOSED RIGHT-OF-WAY SHALL BE REFERENCED FROM THE CENTERLINE OF RIGHT-OF-WAY. ADJUSTABLE CENTERLINE MONUMENTS, REFERENCE MONUMENTS AND RIGHT-OF-WAY MONUMENTS ARE SHOWN ON STANDARD CONSTRUCTION DRAWING RM 1.1 (REV. 4-29-1999) OF THE OHIO DEPARTMENT OF TRANSPORTATION. THE PLACING OF THE MONUMENTS SHALL BE UNDER THE DIRECTION OF A SURVEYOR REGISTERED IN THE STATE OF OHIO AND ARE TO BE SET, AS SHOWN BY THE HIGHWAY CONTRACTOR AT THE TIME OF CONSTRUCTION. ANY ALTERATIONS, WITH PRIOR APPROVAL OF THE OHIO DEPARTMENT OF TRANSPORTATION, SHALL BE NOTED AND O.D.O.T. SHALL BE NOTIFIED OF THE NEW LOCATIONS.

MONUMENTS REFERRED TO AS "IRON PINS SET" ARE 3/4 INCH DIAMETER BY 30 INCH LONG IRON BARS WITH A 1/2 INCH DIAMETER ALUMINUM CAP.

**MONUMENTATION**  
 FOR SECTION CORNER RECOVERY TABLE SEE SHEET 24.  
 FOR FOUND MONUMENTATION [A] TABLE SEE SHEET 25.  
 FOR PROPOSED MONUMENT TABLE SEE SHEET 26 AND 27.  
 FOR SET CENTERLINE REFERENCE MONUMENT TABLE SEE SHEET 28.  
 FOR REMONUMENTED SECTION CORNER TABLE SEE SHEET 28.

RECEIVED _____, 20__
RECORDED _____, 20__
BOOK _____ PAGE _____
_____ COUNTY RECORDER



PID NO. 20404

R/W DESIGNER JDB  
 R/W REVIEWER JLW



CENTERLINE PLAT  
 SR 295 RAMPS A, B, C & D

HEN / LUC-24-10.42 / 0.00

17 / 27

18  
 388  
 1073  
 1193

S:\Projects\Projects K-O\OHD\80444\ROW\sheets\20404RC017(018).dgn 9/12/2012 8:35:13 AM



PID NO. 20404

R/W DESIGNER JDB  
R/W REVIEWER JLW

CENTERLINE PLAT RELOCATED TR 223

HEN/LUC-24-10.42/0.00

18/27

19  
388  
1074  
1193

# HEN/LUC-24-10.42/0.00

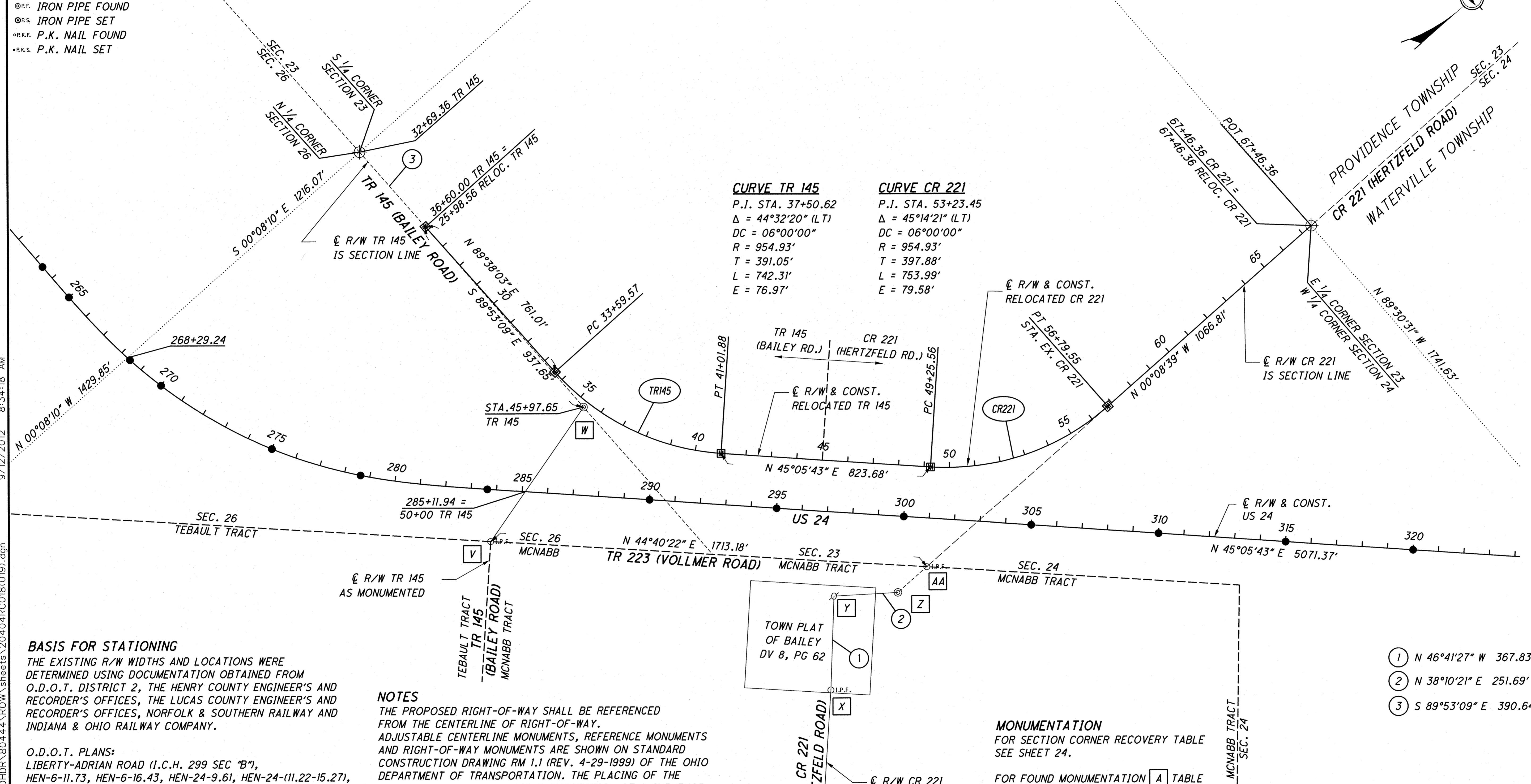
T-6-N, R-9-E T-6-N, R-9-E

SECTIONS 23 & 26 SECTION 24  
PROVIDENCE TOWNSHIP WATERVILLE TOWNSHIP  
LUCAS COUNTY, OHIO LUCAS COUNTY, OHIO

- MONUMENT LEGEND**
- ▣ EXISTING R/W MONUMENT BOX
  - ▣ PROPOSED R/W MONUMENT BOX
  - ⊙ EXISTING CONCRETE MONUMENT
  - PROPOSED CONCRETE MONUMENT
  - ⚡ RAILROAD SPIKE FOUND
  - ✱ RAILROAD SPIKE SET
  - I.P.F. IRON PIN FOUND
  - ⊙ I.P.F. IRON PIN FOUND W/ ID CAP
  - I.P.S. IRON PIN SET W/ ID CAP
  - ⊙ I.P.F. IRON PIPE FOUND
  - ⊙ I.P.S. IRON PIPE SET
  - P.K.F. P.K. NAIL FOUND
  - P.K.S. P.K. NAIL SET

**HORIZONTAL DATUM**  
 COORDINATES LISTED AND/OR SHOWN ON THE PLAN ARE PROJECT GROUND (FT.) AND ARE RELATIVE TO NAD 83 (1995 ADJUSTMENT) OHIO STATE PLANE NORTH ZONE DATUM COORDINATES BY A COMBINED SCALE, ELEVATION AND METRIC CONVERSION PROJECT ADJUSTMENT FACTOR (P.A.F.) OF 3.2810296046.

IN ORDER TO OBTAIN STATE PLANE GRID COORDINATES AND/OR DISTANCES (M), DIVIDE THE PROJECT GROUND COORDINATES OR DISTANCES BY THE P.A.F.



**BASIS FOR STATIONING**  
 THE EXISTING R/W WIDTHS AND LOCATIONS WERE DETERMINED USING DOCUMENTATION OBTAINED FROM O.D.O.T. DISTRICT 2, THE HENRY COUNTY ENGINEER'S AND RECORDER'S OFFICES, THE LUCAS COUNTY ENGINEER'S AND RECORDER'S OFFICES, NORFOLK & SOUTHERN RAILWAY AND INDIANA & OHIO RAILWAY COMPANY.

**O.D.O.T. PLANS:**  
 LIBERTY-ADRIAN ROAD (I.C.H. 299 SEC "B"), HEN-6-11.73, HEN-6-16.43, HEN-24-9.61, HEN-24-(11.22-15.27), BERKEY-SOUTHERN ROAD (S.H. 682 SEC "F"), LUC-24-11.97, LUC-24-12.71, LUC-64-(0.53-4.06), LUC-64-0.10/1.42, LUC-64-1.70/2.54/5.80, WATERVILLE-SWANTON (I.C.H. 59).

**BASIS FOR BEARINGS**  
 ALL BEARINGS SHOWN ARE FOR PROJECT USE ONLY. THE BEARINGS SHOWN ARE RELATIVE TO GRID NORTH OF THE OHIO STATE PLANE COORDINATES, NORTH ZONE (3401), NAD 83 (1995 ADJUSTMENT) DATUM, AS ESTABLISHED BY G.P.S. OBSERVATIONS IN AUGUST OF 2004.

**NOTES**  
 THE PROPOSED RIGHT-OF-WAY SHALL BE REFERENCED FROM THE CENTERLINE OF RIGHT-OF-WAY. ADJUSTABLE CENTERLINE MONUMENTS, REFERENCE MONUMENTS AND RIGHT-OF-WAY MONUMENTS ARE SHOWN ON STANDARD CONSTRUCTION DRAWING RM 1.1 (REV. 4-29-1999) OF THE OHIO DEPARTMENT OF TRANSPORTATION. THE PLACING OF THE MONUMENTS SHALL BE UNDER THE DIRECTION OF A SURVEYOR REGISTERED IN THE STATE OF OHIO AND ARE TO BE SET, AS SHOWN BY THE HIGHWAY CONTRACTOR AT THE TIME OF CONSTRUCTION. ANY ALTERATIONS, WITH PRIOR APPROVAL OF THE OHIO DEPARTMENT OF TRANSPORTATION, SHALL BE NOTED AND O.D.O.T. SHALL BE NOTIFIED OF THE NEW LOCATIONS.

MONUMENTS REFERRED TO AS "IRON PINS SET" ARE 3/4 INCH DIAMETER BY 30 INCH LONG IRON BARS WITH A 1/2 INCH DIAMETER ALUMINUM CAP.

**MONUMENTATION**  
 FOR SECTION CORNER RECOVERY TABLE SEE SHEET 24.

FOR FOUND MONUMENTATION [A] TABLE SEE SHEET 25.


FOR PROPOSED MONUMENT TABLE SEE SHEET 26 AND 27.

FOR SET CENTERLINE REFERENCE MONUMENT TABLE SEE SHEET 28.

FOR REMONUMENTED SECTION CORNER TABLE SEE SHEET 28.

\* CHANGED NAMES OF TR 145 & CR 221 7/10/07

RECEIVED \_\_\_\_\_, 20\_\_\_\_  
 RECORDED \_\_\_\_\_, 20\_\_\_\_  
 BOOK \_\_\_\_\_ PAGE \_\_\_\_\_  
 COUNTY RECORDER



S:\Projects\Projects K-O\OHD\DR\_80444\ROW\sheet\20404R01B(019).dgn 9/12/2012 8:34:18 AM

S:\Projects\Projects\_K-O\OHD\80444\ROW\sheets\20404\RC019(020).dgn 9/12/2012 8:33:53 AM

**MONUMENT LEGEND**

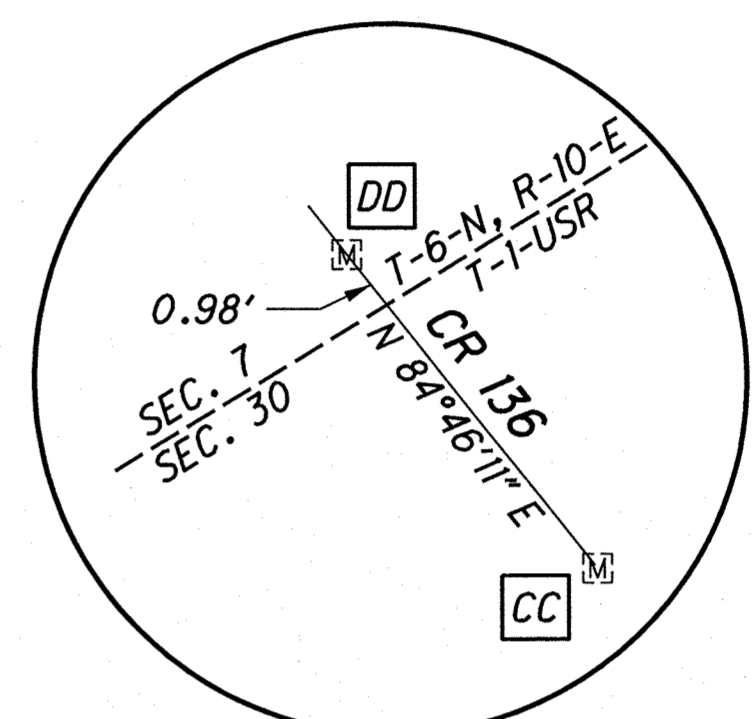
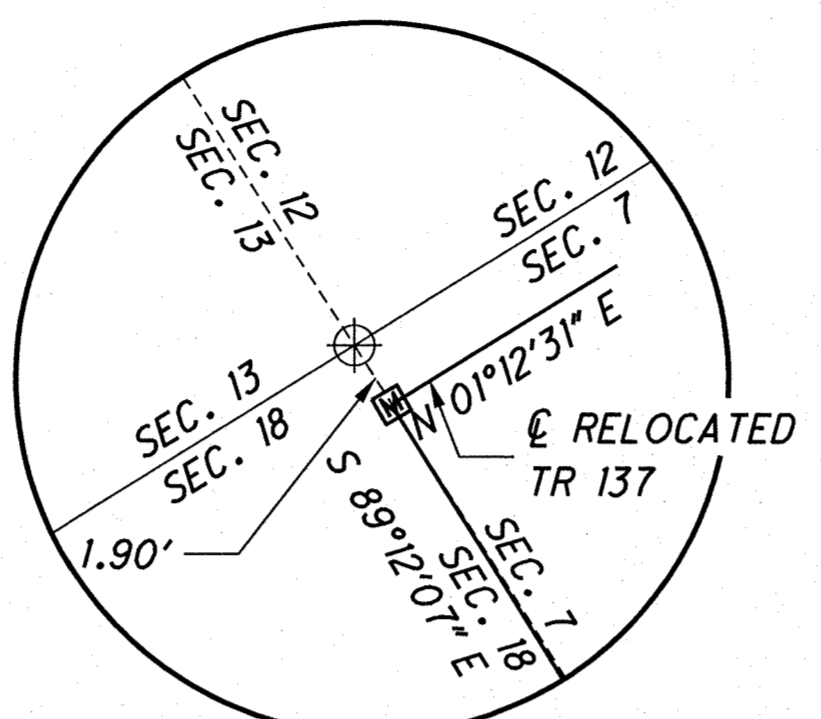
- ◻ EXISTING R/W MONUMENT BOX
- ◻ PROPOSED R/W MONUMENT BOX
- ⊙ EXISTING CONCRETE MONUMENT
- PROPOSED CONCRETE MONUMENT
- ⊗ RAILROAD SPIKE FOUND
- ✱ RAILROAD SPIKE SET
- I.P.F. IRON PIN FOUND
- I.P.F. IRON PIN FOUND W/ ID CAP
- I.P.S. IRON PIN SET W/ ID CAP
- ⊙ I.P.F. IRON PIPE FOUND
- ⊙ I.P.S. IRON PIPE SET
- ⊙ P.K.F. P.K. NAIL FOUND
- ⊙ P.K.S. P.K. NAIL SET

**HORIZONTAL DATUM**

COORDINATES LISTED AND/OR SHOWN ON THE PLAN ARE PROJECT GROUND (ft.) AND ARE RELATIVE TO NAD 83 (1995 ADJUSTMENT) OHIO STATE PLANE NORTH ZONE DATUM COORDINATES BY A COMBINED SCALE, ELEVATION AND METRIC CONVERSION PROJECT ADJUSTMENT FACTOR (P.A.F.) OF 3.2810296046.

IN ORDER TO OBTAIN STATE PLANE GRID COORDINATES AND/OR DISTANCES (m), DIVIDE THE PROJECT GROUND COORDINATES OR DISTANCES BY THE P.A.F.

**HEN/LUC-24-10.42/0.00**  
**T-6-N, R-9-E SECTIONS 12 & 13**  
**WATERVILLE TOWNSHIP LUCAS COUNTY, OHIO**  
**T-6-N, R-10-E SECTIONS 7**  
**WATERVILLE TOWNSHIP LUCAS COUNTY, OHIO**



**CURVE SER-3**  
 P.I. STA. 30+50.85  
 $\Delta = 26^\circ 34' 37''$  (LT)  
 $D_c = 57^\circ 17' 45''$   
 $R = 100.00'$   
 $T = 23.62'$   
 $L = 46.39'$   
 $E = 2.75'$

**CURVE SER-4**  
 P.I. STA. 54+34.34  
 $\Delta = 27^\circ 52' 21''$  (LT)  
 $D_c = 16^\circ 00' 00''$   
 $R = 358.10'$   
 $T = 88.86'$   
 $L = 174.20'$   
 $E = 10.86'$

**CURVE TR 137-1**  
 P.I. STA. 48+29.21  
 $\Delta = 52^\circ 07' 25''$  (RT)  
 $D_c = 06^\circ 00' 00''$   
 $R = 954.93'$   
 $T = 467.03'$   
 $L = 868.73'$   
 $E = 108.09'$

**CURVE TR 137-2**  
 P.I. STA. 60+11.92  
 $\Delta = 38^\circ 33' 45''$  (LT)  
 $D_c = 06^\circ 00' 00''$   
 $R = 954.93'$   
 $T = 334.06'$   
 $L = 642.71'$   
 $E = 56.75'$

- ① N 53°24'37" E 141.67'
- ② N 00°57'39" E 360.91'
- ③ N 84°45'14" E 30.01'
- ④ N 14°46'11" E 62.89'
- ⑤ S 84°45'14" W 415.36'
- ⑥ N 84°46'11" E 121.99'

**BASIS FOR BEARINGS**  
 ALL BEARINGS SHOWN ARE FOR PROJECT USE ONLY. THE BEARINGS SHOWN ARE RELATIVE TO GRID NORTH OF THE OHIO STATE PLANE COORDINATES, NORTH ZONE (3401), NAD 83 (1995 ADJUSTMENT) DATUM, AS ESTABLISHED BY G.P.S. OBSERVATIONS IN AUGUST OF 2004.

**BASIS FOR STATIONING**  
 THE EXISTING R/W WIDTHS AND LOCATIONS WERE DETERMINED USING DOCUMENTATION OBTAINED FROM O.D.O.T. DISTRICT 2, THE HENRY COUNTY ENGINEER'S AND RECORDER'S OFFICES, THE LUCAS COUNTY ENGINEER'S AND RECORDER'S OFFICES, NORFOLK & SOUTHERN RAILWAY AND INDIANA & OHIO RAILWAY COMPANY.

**NOTES**  
 THE PROPOSED RIGHT-OF-WAY SHALL BE REFERENCED FROM THE CENTERLINE OF RIGHT-OF-WAY.  
 ADJUSTABLE CENTERLINE MONUMENTS, REFERENCE MONUMENTS AND RIGHT-OF-WAY MONUMENTS ARE SHOWN ON STANDARD CONSTRUCTION DRAWING RM 1.1 (REV. 4-29-1999) OF THE OHIO DEPARTMENT OF TRANSPORTATION. THE PLACING OF THE MONUMENTS SHALL BE UNDER THE DIRECTION OF A SURVEYOR REGISTERED IN THE STATE OF OHIO AND ARE TO BE SET, AS SHOWN BY THE HIGHWAY CONTRACTOR AT THE TIME OF CONSTRUCTION. ANY ALTERATIONS, WITH PRIOR APPROVAL OF THE OHIO DEPARTMENT OF TRANSPORTATION, SHALL BE NOTED AND O.D.O.T. SHALL BE NOTIFIED OF THE NEW LOCATIONS.

**MONUMENTATION**  
 FOR SECTION CORNER RECOVERY TABLE SEE SHEET 24.  
 FOR FOUND MONUMENTATION [A] TABLE SEE SHEET 25.  
 FOR PROPOSED MONUMENT TABLE SEE SHEET 26 AND 27.  
 FOR SET CENTERLINE REFERENCE MONUMENT TABLE SEE SHEET 28.  
 FOR REMONUMENTED SECTION CORNER TABLE SEE SHEET 28.

\* NAMED MOOSMAN DRIVE 7/18/07

RECEIVED	_____	20
RECORDED	_____	20
BOOK	_____	PAGE
COUNTY RECORDER		



SCALE IN FEET  
 0 100 200 400

PID NO. **20404**

R/W DESIGNER: JDB R/W REVIEWER: J.L.W.

**CENTERLINE PLAT**  
**SERVICE ROAD 3 & RELOC. TR 137**

**HEN / LUC-24-10.42 / 0.00**

19 / 27

20 / 388

1075 / 1193

# HEN/LUC-24-10.42/0.00


## T-1-USR

### SECTIONS 19 & 30

#### WATERVILLE TOWNSHIP

#### LUCAS COUNTY, OHIO

**LIMITED ACCESS DECLARATION**  
 THIS IMPROVEMENT IS ESPECIALLY DESIGNED FOR THROUGH TRAFFIC AND HAS BEEN DECLARED A LIMITED ACCESS HIGHWAY OR FREEWAY BY ACTION OF THE DIRECTOR IN ACCORDANCE WITH THE PROVISIONS OF SECTION 5511.02 OF THE REVISED CODE OF OHIO.



- MONUMENT LEGEND**
- ◻ EXISTING R/W MONUMENT BOX
  - ◻ PROPOSED R/W MONUMENT BOX
  - ⊙ EXISTING CONCRETE MONUMENT
  - PROPOSED CONCRETE MONUMENT
  - ⊙ RAILROAD SPIKE FOUND
  - ✱ RAILROAD SPIKE SET
  - I.P.F. IRON PIN FOUND
  - ⊙ I.P.F. IRON PIN FOUND W/ ID CAP
  - I.P.S. IRON PIN SET W/ ID CAP
  - ⊙ I.P.F. IRON PIPE FOUND
  - ⊙ I.P.S. IRON PIPE SET
  - ⊙ P.K.F. P.K. NAIL FOUND
  - ⊙ P.K.S. P.K. NAIL SET

PID NO. **20404**

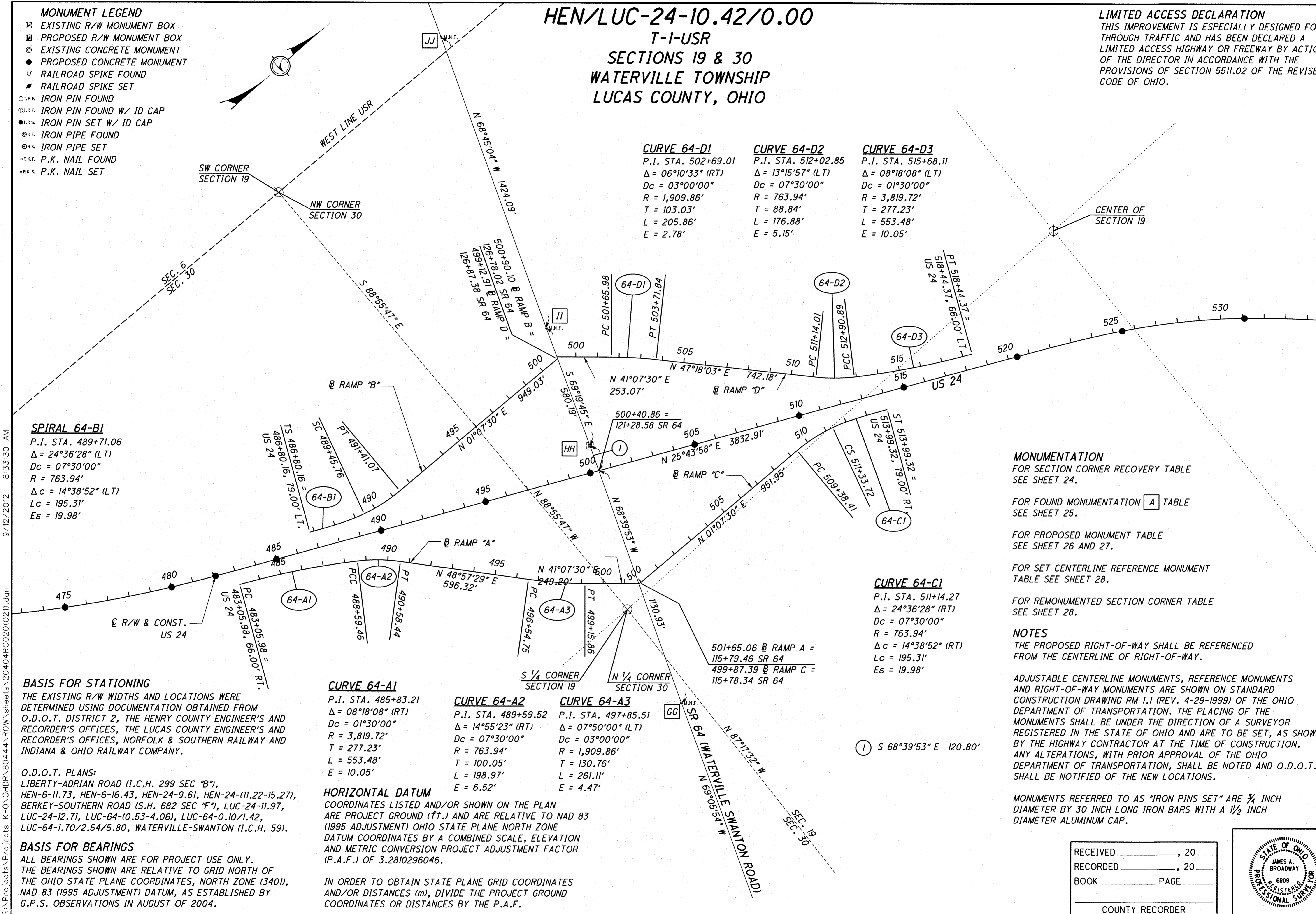
R/W DESIGNER: JDB  
 R/W REVIEWER: JLW

CENTERLINE PLAT  
 SR 64 RAMPS A, B, C & D

HEN / LUC - 24 - 10.42 / 0.00

20 / 27

21  
 388  
 1076  
 1193



<b>CURVE 64-D1</b> P.I. STA. 502+69.01 $\Delta = 06^{\circ}10'33''$ (RT) $Dc = 03^{\circ}00'00''$ $R = 1,909.86'$ $T = 103.03'$ $L = 205.86'$ $E = 2.78'$	<b>CURVE 64-D2</b> P.I. STA. 512+02.85 $\Delta = 13^{\circ}15'57''$ (LT) $Dc = 07^{\circ}30'00''$ $R = 763.94'$ $T = 88.84'$ $L = 176.88'$ $E = 5.15'$	<b>CURVE 64-D3</b> P.I. STA. 515+68.11 $\Delta = 08^{\circ}18'08''$ (LT) $Dc = 01^{\circ}30'00''$ $R = 3,819.72'$ $T = 277.23'$ $L = 553.48'$ $E = 10.05'$
--	---	---

**SPIRAL 64-B1**  
 P.I. STA. 489+71.06  
 $\Delta = 24^{\circ}36'28''$  (LT)  
 $Dc = 07^{\circ}30'00''$   
 $R = 763.94'$   
 $\Delta c = 14^{\circ}38'52''$  (LT)  
 $Lc = 195.31'$   
 $Es = 19.98'$

**CURVE 64-C1**  
 P.I. STA. 511+14.27  
 $\Delta = 24^{\circ}36'28''$  (RT)  
 $Dc = 07^{\circ}30'00''$   
 $R = 763.94'$   
 $\Delta c = 14^{\circ}38'52''$  (RT)  
 $Lc = 195.31'$   
 $Es = 19.98'$

**CURVE 64-A1**  
 P.I. STA. 485+83.21  
 $\Delta = 08^{\circ}18'08''$  (RT)  
 $Dc = 01^{\circ}30'00''$   
 $R = 3,819.72'$   
 $T = 277.23'$   
 $L = 553.48'$   
 $E = 10.05'$

**CURVE 64-A2**  
 P.I. STA. 489+59.52  
 $\Delta = 14^{\circ}55'23''$  (RT)  
 $Dc = 07^{\circ}30'00''$   
 $R = 763.94'$   
 $T = 100.05'$   
 $L = 198.97'$   
 $E = 6.52'$

**CURVE 64-A3**  
 P.I. STA. 497+85.51  
 $\Delta = 07^{\circ}50'00''$  (LT)  
 $Dc = 03^{\circ}00'00''$   
 $R = 1,909.86'$   
 $T = 130.76'$   
 $L = 261.11'$   
 $E = 4.47'$

**BASIS FOR STATIONING**  
 THE EXISTING R/W WIDTHS AND LOCATIONS WERE DETERMINED USING DOCUMENTATION OBTAINED FROM O.D.O.T. DISTRICT 2, THE HENRY COUNTY ENGINEER'S AND RECORDER'S OFFICES, THE LUCAS COUNTY ENGINEER'S AND RECORDER'S OFFICES, NORFOLK & SOUTHERN RAILWAY AND INDIANA & OHIO RAILWAY COMPANY.

**O.D.O.T. PLANS:**  
 LIBERTY-ADRIAN ROAD (I.C.H. 299 SEC "B"), HEN-6-11.73, HEN-6-16.43, HEN-24-9.61, HEN-24-(11.22-15.27), BERKEY-SOUTHERN ROAD (S.H. 682 SEC "F"), LUC-24-11.97, LUC-24-12.71, LUC-64-(0.53-4.06), LUC-64-0.10/1.42, LUC-64-1.70/2.54/5.80, WATERVILLE-SWANTON (I.C.H. 59).

**BASIS FOR BEARINGS**  
 ALL BEARINGS SHOWN ARE FOR PROJECT USE ONLY. THE BEARINGS SHOWN ARE RELATIVE TO GRID NORTH OF THE OHIO STATE PLANE COORDINATES, NORTH ZONE (3401), NAD 83 (1995 ADJUSTMENT) DATUM, AS ESTABLISHED BY G.P.S. OBSERVATIONS IN AUGUST OF 2004.

**HORIZONTAL DATUM**  
 COORDINATES LISTED AND/OR SHOWN ON THE PLAN ARE PROJECT GROUND (ft.) AND ARE RELATIVE TO NAD 83 (1995 ADJUSTMENT) OHIO STATE PLANE NORTH ZONE DATUM COORDINATES BY A COMBINED SCALE, ELEVATION AND METRIC CONVERSION PROJECT ADJUSTMENT FACTOR (P.A.F.) OF 3.2810296046.


IN ORDER TO OBTAIN STATE PLANE GRID COORDINATES AND/OR DISTANCES (m), DIVIDE THE PROJECT GROUND COORDINATES OR DISTANCES BY THE P.A.F.

**MONUMENTATION**  
 FOR SECTION CORNER RECOVERY TABLE SEE SHEET 24.  
 FOR FOUND MONUMENTATION [A] TABLE SEE SHEET 25.  
 FOR PROPOSED MONUMENT TABLE SEE SHEET 26 AND 27.  
 FOR SET CENTERLINE REFERENCE MONUMENT TABLE SEE SHEET 28.  
 FOR REMONUMENTED SECTION CORNER TABLE SEE SHEET 28.

**NOTES**  
 THE PROPOSED RIGHT-OF-WAY SHALL BE REFERENCED FROM THE CENTERLINE OF RIGHT-OF-WAY.  
 ADJUSTABLE CENTERLINE MONUMENTS, REFERENCE MONUMENTS AND RIGHT-OF-WAY MONUMENTS ARE SHOWN ON STANDARD CONSTRUCTION DRAWING RM 1.1 (REV. 4-29-1999) OF THE OHIO DEPARTMENT OF TRANSPORTATION. THE PLACING OF THE MONUMENTS SHALL BE UNDER THE DIRECTION OF A SURVEYOR REGISTERED IN THE STATE OF OHIO AND ARE TO BE SET, AS SHOWN BY THE HIGHWAY CONTRACTOR AT THE TIME OF CONSTRUCTION. ANY ALTERATIONS, WITH PRIOR APPROVAL OF THE OHIO DEPARTMENT OF TRANSPORTATION, SHALL BE NOTED AND O.D.O.T. SHALL BE NOTIFIED OF THE NEW LOCATIONS.

MONUMENTS REFERRED TO AS "IRON PINS SET" ARE 3/4 INCH DIAMETER BY 30 INCH LONG IRON BARS WITH A 1/2 INCH DIAMETER ALUMINUM CAP.

RECEIVED \_\_\_\_\_, 20\_\_\_\_  
 RECORDED \_\_\_\_\_, 20\_\_\_\_  
 BOOK \_\_\_\_\_ PAGE \_\_\_\_\_  
 COUNTY RECORDER



9/12/2012 8:33:30 AM S:\Projects\Projects K-O\OHD\80444\ROW\sheets\20404\RC020(021).dgn

# HEN/LUC-24-10.42/0.00

## T-1-USR SECTION 17 WATERVILLE TOWNSHIP LUCAS COUNTY, OHIO

- MONUMENT LEGEND**
- ☐ EXISTING R/W MONUMENT BOX
  - ▣ PROPOSED R/W MONUMENT BOX
  - ⊙ EXISTING CONCRETE MONUMENT
  - PROPOSED CONCRETE MONUMENT
  - ⊗ RAILROAD SPIKE FOUND
  - ✱ RAILROAD SPIKE SET
  - I.P.F. IRON PIN FOUND
  - ⊙ I.P.F. IRON PIN FOUND W/ ID CAP
  - I.P.S. IRON PIN SET W/ ID CAP
  - ⊙ I.P.F. IRON PIPE FOUND
  - ⊙ I.P.S. IRON PIPE SET
  - ⊙ P.K.F. P.K. NAIL FOUND
  - ⊙ P.K.S. P.K. NAIL SET

**MONUMENTATION**  
FOR SECTION CORNER RECOVERY TABLE  
SEE SHEET 24.

FOR FOUND MONUMENTATION [A] TABLE  
SEE SHEET 25.

FOR PROPOSED MONUMENT TABLE  
SEE SHEET 26 AND 27.

FOR SET CENTERLINE REFERENCE MONUMENT  
TABLE SEE SHEET 28.

FOR REMONUMENTED SECTION CORNER TABLE  
SEE SHEET 28.

**HORIZONTAL DATUM**

COORDINATES LISTED AND/OR SHOWN ON THE PLAN ARE PROJECT GROUND (ft.) AND ARE RELATIVE TO NAD 83 (1995 ADJUSTMENT) OHIO STATE PLANE NORTH ZONE DATUM COORDINATES BY A COMBINED SCALE, ELEVATION AND METRIC CONVERSION PROJECT ADJUSTMENT FACTOR (P.A.F.) OF 3.2810296046.

IN ORDER TO OBTAIN STATE PLANE GRID COORDINATES AND/OR DISTANCES (m), DIVIDE THE PROJECT GROUND COORDINATES OR DISTANCES BY THE P.A.F.

**NOTES**

THE PROPOSED RIGHT OF WAY SHALL BE REFERENCED FROM THE CENTERLINE OF RIGHT OF WAY.

ADJUSTABLE CENTERLINE MONUMENTS, REFERENCE MONUMENTS AND RIGHT OF WAY MONUMENTS ARE SHOWN ON STANDARD CONSTRUCTION DRAWING RM 1.1 (REV. 4-29-99) OF THE OHIO DEPARTMENT OF TRANSPORTATION. THE PLACING OF THE MONUMENTS SHALL BE UNDER THE DIRECTION OF A SURVEYOR REGISTERED IN THE STATE OF OHIO AND ARE TO BE SET, AS SHOWN BY THE HIGHWAY CONTRACTOR AT THE TIME OF CONSTRUCTION. ANY ALTERATIONS, WITH PRIOR APPROVAL OF THE OHIO DEPARTMENT OF TRANSPORTATION, SHALL BE NOTED AND O.D.O.T. SHALL BE NOTIFIED OF THE NEW LOCATIONS.

**CURVE SER-7**

P.I. STA. 18+82.11  
Δ = 06°08'04" (RT)  
Dc = 00°38'00"  
R = 9046.71'  
T = 484.77'  
L = 968.61'  
E = 12.98'

**CURVE SER-8**

P.I. STA. 25+09.43  
Δ = 71°18'47" (LT)  
Dc = 28°38'52"  
R = 200.00'  
T = 143.48'  
L = 248.93'  
E = 46.15'

**CURVE SER-5**

P.I. STA. 10+95.87  
Δ = 53°54'22" (RT)  
Dc = 45°50'12"  
R = 125.00'  
T = 63.56'  
L = 117.61'  
E = 15.23'

**CURVE SER-6**

P.I. STA. 17+53.31  
Δ = 33°26'52" (LT)  
Dc = 57°17'45"  
R = 100.00'  
T = 30.05'  
L = 58.38'  
E = 4.42'

**BASIS FOR STATIONING**

THE EXISTING R/W WIDTHS AND LOCATIONS WERE DETERMINED USING DOCUMENTATION OBTAINED FROM O.D.O.T. DISTRICT 2, THE HENRY COUNTY ENGINEER'S AND RECORDER'S OFFICES, THE LUCAS COUNTY ENGINEER'S AND RECORDER'S OFFICES, NORFOLK & SOUTHERN RAILWAY AND INDIANA & OHIO RAILWAY COMPANY.

O.D.O.T. PLANS:  
LIBERTY-ADRIAN ROAD (I.C.H. 299 SEC "B"),  
HEN-6-11.73, HEN-6-16.43, HEN-24-9.61, HEN-24-(11.22-15.27),  
BERKEY-SOUTHERN ROAD (S.H. 682 SEC "F"), LUC-24-11.97,  
LUC-24-12.71, LUC-64-(0.53-4.06), LUC-64-0.10/1.42,  
LUC-64-1.70/2.54/5.80, WATERVILLE-SWANTON (I.C.H. 59).


**BASIS FOR BEARINGS**

ALL BEARINGS SHOWN ARE FOR PROJECT USE ONLY.

THE BEARINGS SHOWN ARE RELATIVE TO GRID NORTH OF THE OHIO STATE PLANE COORDINATES, NORTH ZONE (3401), NAD 83 (1995 ADJUSTMENT) DATUM, AS ESTABLISHED BY G.P.S. OBSERVATIONS IN AUGUST OF 2004.

\* ADDED KAY DRIVE  
1/31/08  
NAMED FISCHER DRIVE  
7/23/07

RECEIVED \_\_\_\_\_, 20\_\_\_\_  
RECORDED \_\_\_\_\_, 20\_\_\_\_  
BOOK \_\_\_\_\_ PAGE \_\_\_\_\_  
COUNTY RECORDER



SCALE IN FEET

PID NO. 20404

R/W DESIGNER JDB  
R/W REVIEWER JLW

CENTERLINE PLAT  
FISCHER DRIVE & KAY DRIVE

HEN / LUC-24-10.42 / 0.00

21 / 27

22  
388

1077  
1193

S:\Projects\Projects K-O\OHR\80444\ROW\sheets\20404RC021(022).dgn 9/12/2012 8:32:35 AM

**MONUMENT LEGEND**

- EXISTING R/W MONUMENT BOX
- PROPOSED R/W MONUMENT BOX
- EXISTING CONCRETE MONUMENT
- PROPOSED CONCRETE MONUMENT
- RAILROAD SPIKE FOUND
- RAILROAD SPIKE SET
- IRON PIN FOUND
- IRON PIN FOUND W/ ID CAP
- IRON PIN SET W/ ID CAP
- IRON PIPE FOUND
- IRON PIPE SET
- P.K. NAIL FOUND
- P.K. NAIL SET

**CURVE 24D-1**  
 P.I. STA. 676+12.23  
 $\Delta = 01^{\circ}18'40''$  (LT)  
 $Dc = 00^{\circ}15'00''$   
 $R = 22,918.31'$   
 $T = 262.23'$   
 $L = 524.43'$   
 $E = 1.50'$

**CURVE 24D-2**  
 P.I. STA. 680+05.55  
 $\Delta = 01^{\circ}18'40''$  (RT)  
 $Dc = 00^{\circ}30'00''$   
 $R = 11,459.16'$   
 $T = 131.11'$   
 $L = 262.22'$   
 $E = 0.75'$

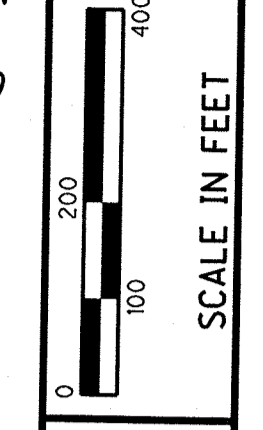

**CURVE 24D-3**  
 P.I. STA. 697+85.30  
 $\Delta = 40^{\circ}48'37''$  (RT)  
 $Dc = 03^{\circ}00'00''$   
 $R = 1,909.86'$   
 $Ls = 250.00'$   
 $\theta s = 03^{\circ}45'00''$   
 $LT = 166.70'$   
 $ST = 83.37'$   
 $x = 249.89'$   
 $y = 5.45'$   
 $k = 124.98'$   
 $p = 1.36'$   
 $\Delta c = 33^{\circ}18'37''$  (RT)  
 $Lc = 1,110.35'$   
 $Ts = 835.96'$   
 $Es = 129.32'$

**CURVE 24D-4**  
 P.I. STA. 710+63.11  
 $\Delta = 04^{\circ}30'00''$  (LT)  
 $Dc = 00^{\circ}35'00''$   
 $R = 9,822.13'$   
 $T = 385.92'$   
 $L = 771.44'$   
 $E = 7.58'$

**CURVE EB-1**  
 P.I. STA. 656+34.57  
 $\Delta = 25^{\circ}53'00''$  (RT)  
 $Dc = 03^{\circ}00'00''$   
 $R = 1,909.86'$   
 $Ls = 500.00'$   
 $\theta s = 07^{\circ}30'00''$   
 $LT = 333.63'$   
 $ST = 166.94'$   
 $x = 499.14'$   
 $y = 21.79'$   
 $k = 249.86'$   
 $p = 5.45'$   
 $\Delta c = 10^{\circ}53'00''$  (RT)  
 $Lc = 362.77'$   
 $Ts = 689.99'$   
 $Es = 55.37'$

**CURVE WB-1**  
 P.I. STA. 657+17.40  
 $\Delta = 25^{\circ}53'00''$  (RT)  
 $Dc = 03^{\circ}00'00''$   
 $R = 1,909.86'$   
 $Ls = 500.00'$   
 $\theta s = 07^{\circ}30'00''$   
 $LT = 333.63'$   
 $ST = 166.94'$   
 $x = 499.14'$   
 $y = 21.79'$   
 $k = 249.86'$   
 $p = 5.45'$   
 $\Delta c = 10^{\circ}53'00''$  (RT)  
 $Lc = 362.77'$   
 $Ts = 689.99'$   
 $Es = 55.37'$

**LIMITED ACCESS DECLARATION**  
 THIS IMPROVEMENT IS ESPECIALLY DESIGNED FOR THROUGH TRAFFIC AND HAS BEEN DECLARED A LIMITED ACCESS HIGHWAY OR FREEWAY BY ACTION OF THE DIRECTOR IN ACCORDANCE WITH THE PROVISIONS OF SECTION 5511.02 OF THE REVISED CODE OF OHIO.



PID NO. **20404**

R/W DESIGNER: JDB  
 R/W REVIEWER: JLW

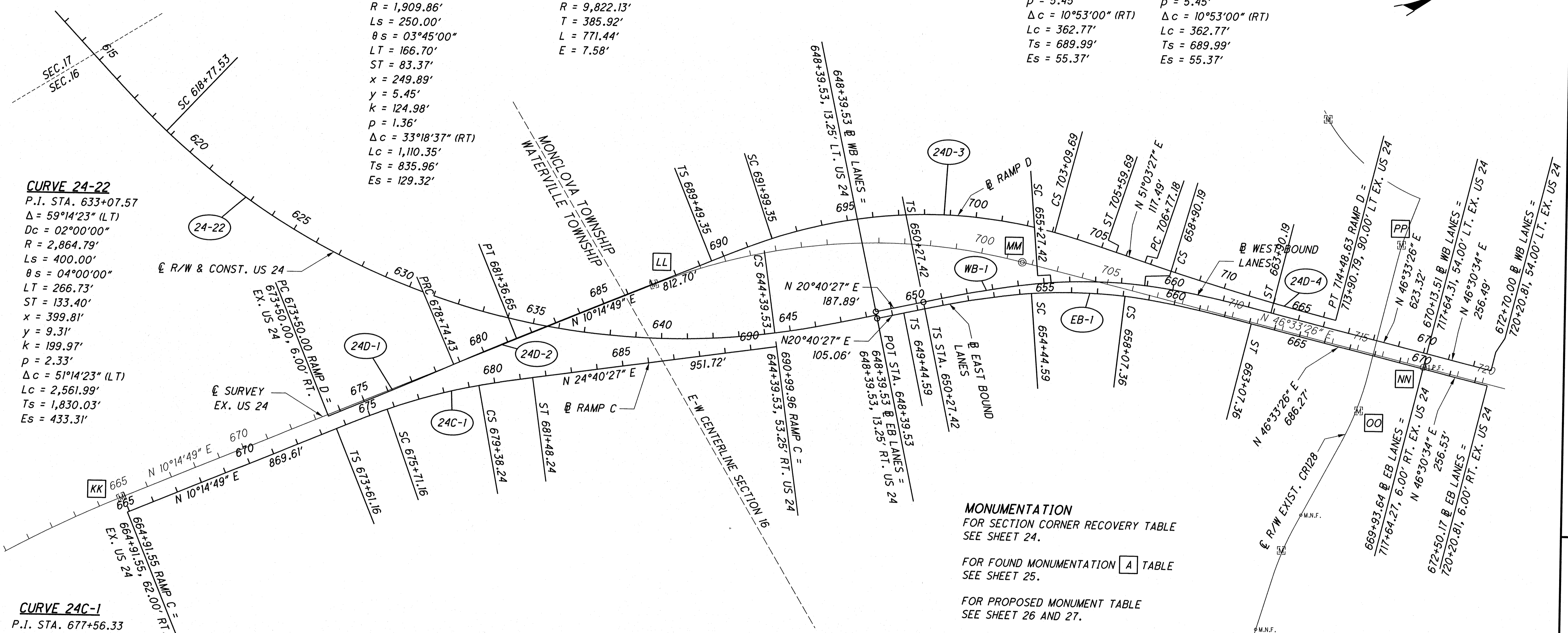
**CENTERLINE PLAT  
 US 24 RAMPS C & D**

HEN / LUC - 24 - 10.42 / 0.00

22 / 27

23  
 388  
 1078  
 1193

S:\Projects\Projects K-O\OHD\80444\ROW\sheets\20404\RC022(023).dgn 9/12/2012 8:32:02 AM



**CURVE 24-22**  
 P.I. STA. 633+07.57  
 $\Delta = 59^{\circ}14'23''$  (LT)  
 $Dc = 02^{\circ}00'00''$   
 $R = 2,864.79'$   
 $Ls = 400.00'$   
 $\theta s = 04^{\circ}00'00''$   
 $LT = 266.73'$   
 $ST = 133.40'$   
 $x = 399.81'$   
 $y = 9.31'$   
 $k = 199.97'$   
 $p = 2.33'$   
 $\Delta c = 51^{\circ}14'23''$  (LT)  
 $Lc = 2,561.99'$   
 $Ts = 1,830.03'$   
 $Es = 433.31'$

**CURVE 24C-1**  
 P.I. STA. 677+56.33  
 $\Delta = 14^{\circ}25'38''$  (RT)  
 $Dc = 02^{\circ}30'00''$   
 $R = 2,291.83'$   
 $Ls = 210.00'$   
 $\theta s = 02^{\circ}37'30''$   
 $LT = 140.02'$   
 $ST = 70.01'$   
 $x = 209.96'$   
 $y = 3.21'$   
 $k = 104.99'$   
 $p = 0.80'$   
 $\Delta c = 09^{\circ}10'38''$  (RT)  
 $Lc = 367.08'$   
 $Ts = 395.17'$   
 $Es = 19.09'$

**BASIS OF EXISTING RIGHT-OF-WAY**  
 THE EXISTING R/W WIDTHS AND LOCATIONS WERE DETERMINED USING DOCUMENTATION OBTAINED FROM O.D.O.T. DISTRICT 2, THE HENRY COUNTY ENGINEER'S AND RECORDER'S OFFICES, THE LUCAS COUNTY ENGINEER'S AND RECORDER'S OFFICES, NORFOLK & SOUTHERN RAILWAY AND INDIANA & OHIO RAILWAY COMPANY.  
 O.D.O.T. PLANS:  
 LIBERTY-ADRIAN ROAD (I.C.H. 299 SEC "B"), HEN-6-11.73, HEN-6-16.43, HEN-24-9.61, HEN-24-(11.22-15.27), BERKEY-SOUTHERN ROAD (S.H. 682 SEC "F"), LUC-24-11.97, LUC-24-12.71, LUC-64-(0.53-4.06), LUC-64-0.10/1.42, LUC-64-1.70/2.54/5.80, WATERVILLE-SWANTON (I.C.H. 59).

**NOTES**  
 THE PROPOSED RIGHT-OF-WAY SHALL BE REFERENCED FROM THE CENTERLINE OF RIGHT-OF-WAY.  
 ADJUSTABLE CENTERLINE MONUMENTS, REFERENCE MONUMENTS AND RIGHT-OF-WAY MONUMENTS ARE SHOWN ON STANDARD CONSTRUCTION DRAWING RM 1.1 (REV. 4-29-1999) OF THE OHIO DEPARTMENT OF TRANSPORTATION. THE PLACING OF THE MONUMENTS SHALL BE UNDER THE DIRECTION OF A SURVEYOR REGISTERED IN THE STATE OF OHIO AND ARE TO BE SET, AS SHOWN BY THE HIGHWAY CONTRACTOR AT THE TIME OF CONSTRUCTION. ANY ALTERATIONS, WITH PRIOR APPROVAL OF THE OHIO DEPARTMENT OF TRANSPORTATION, SHALL BE NOTED AND O.D.O.T. SHALL BE NOTIFIED OF THE NEW LOCATIONS.  
 MONUMENTS REFERRED TO AS "IRON PINS SET" ARE 3/4 INCH DIAMETER BY 30 INCH LONG IRON BARS WITH A 1/2 INCH DIAMETER ALUMINUM CAP.


**MONUMENTATION**  
 FOR SECTION CORNER RECOVERY TABLE SEE SHEET 24.  
 FOR FOUND MONUMENTATION TABLE SEE SHEET 25.  
 FOR PROPOSED MONUMENT TABLE SEE SHEET 26 AND 27.  
 FOR SET CENTERLINE REFERENCE MONUMENT TABLE SEE SHEET 28.  
 FOR REMONUMENTED SECTION CORNER TABLE SEE SHEET 28.

**HORIZONTAL DATUM**  
 COORDINATES LISTED AND/OR SHOWN ON THE PLAN ARE PROJECT GROUND (ft.) AND ARE RELATIVE TO NAD 83 (1995 ADJUSTMENT) OHIO STATE PLANE NORTH ZONE DATUM COORDINATES BY A COMBINED SCALE, ELEVATION AND METRIC CONVERSION PROJECT ADJUSTMENT FACTOR (P.A.F.) OF 3.2810296046.

IN ORDER TO OBTAIN STATE PLANE GRID COORDINATES AND/OR DISTANCES (m), DIVIDE THE PROJECT GROUND COORDINATES OR DISTANCES BY THE P.A.F.

**BASIS FOR BEARINGS**  
 ALL BEARINGS SHOWN ARE FOR PROJECT USE ONLY. THE BEARINGS SHOWN ARE RELATIVE TO GRID NORTH OF THE OHIO STATE PLANE COORDINATES, NORTH ZONE (3401), NAD 83 (1995 ADJUSTMENT) DATUM, AS ESTABLISHED BY G.P.S. OBSERVATIONS IN AUGUST OF 2004.

RECEIVED \_\_\_\_\_, 20\_\_\_\_  
 RECORDED \_\_\_\_\_, 20\_\_\_\_  
 BOOK \_\_\_\_\_ PAGE \_\_\_\_\_  
 COUNTY RECORDER









S:\Projects\Projects K-O\OHR\80444\ROW\_sheets\20404R025(026).dgn 9/12/2012 8:28:34 AM

CENTERLINE MONUMENTS ARE TO BE SET DURING CONSTRUCTION AT THE FOLLOWING STATIONS AT A TOLERANCE OF ±0.02 FT.

PROPOSED US 24

Table with 6 columns: STATION, DISTANCE FROM £, REFERENCE MONUMENT, NORTHING, EASTING, MON. TYPE. Lists 49 proposed centerline monuments for Proposed US 24.

TOTAL = 49

CENTERLINE MONUMENTS ARE TO BE SET DURING CONSTRUCTION AT THE FOLLOWING STATIONS AT A TOLERANCE OF ±0.02 FT.

PROPOSED US 24

Table with 6 columns: STATION, DISTANCE FROM £, REFERENCE MONUMENT, NORTHING, EASTING, MON. TYPE. Lists 49 proposed centerline monuments for Proposed US 24.

TOTAL = 49

CENTERLINE MONUMENTS ARE TO BE SET DURING CONSTRUCTION AT THE FOLLOWING STATIONS AT A TOLERANCE OF ±0.02 FT.

PROPOSED US 24

Table with 6 columns: STATION, DISTANCE FROM £, REFERENCE MONUMENT, NORTHING, EASTING, MON. TYPE. Lists 53 proposed centerline monuments for Proposed US 24.

TOTAL = 53

NOTE COORDINATES LISTED AND/OR SHOWN ON THE PLAN ARE PROJECT GROUND (ft) AND ARE RELATIVE TO NAD83 (1995) OHIO STATE PLANE, NORTH ZONE (3401) DATUM COORDINATES BY A PROJECT ADJUSTMENT FACTOR (P.A.F.) = 3.2810296046.

\* REVISED TO "DO NOT SET" 3 MONUMENTS 5/15/08

Vertical sidebar containing project information: CALCULATED, JDB, CHECKED, J.L.W., PID NO. 20404, CENTERLINE MONUMENTS, HEN / LUC-24-10.42 / 0.00, 25 / 27, 26 / 388, 1081 / 1193.



S:\Projects\Projects K-O\OHR\80444\ROW\sheets\20404RC027(028).dgn 9/12/2012 8:24:44 AM

SET CENTERLINE REFERENCE MONUMENTS					
STATION	GROUND NORTH (FEET)	GROUND EAST (FEET)	GRID NORTH (METERS)	GRID EAST (METERS)	DESCRIPTION
535+24.62	641019.523	1541488.172	195371.454	469818.428	CR 10 STA 10+00.00
619+99.16	643066.718	1549507.743	195995.402	472262.652	CR 8C STA 50+00.00
651+57.19	644740.512	1552184.202	196505.545	473078.390	CR 8 STA 50+00.00
667+10.37	645534.391	1553515.640	196747.506	473484.189	CR 5 STA 86+66.08
680+64.37	645675.316	1554852.525	196790.457	473891.647	SR 109 STA 1045+96.10
707+10.35	645643.838	1557498.317	196780.863	474698.038	CR 7 STA 50+00.00
734+50.78	645878.454	1560204.772	196852.370	475522.918	TR 6C STA 50+00.00
788+16.55	646492.766	1565495.287	197039.602	477135.374	CR 5B STA 50+00.00
826+90.40	646890.166	1569331.412	197160.722	478304.557	CR 4A STA 25+03.67
868+07.83	646890.966	1573448.836	197160.966	479559.475	CR 4 STA 50+00.00
894+55.53	646891.480	1576096.534	197161.123	480366.447	TR 3B STA 50+00.00
921+02.83	646891.995	1578743.836	197161.279	481173.298	CR 3 STA 50+00.00
948+68.81	646497.289	1581431.540	197040.980	481992.463	TR 2B STA 50+00.00
1032+31.50 / 0+00.00	646148.733	1589364.087	196934.746	484410.163	CR 1 STA 50+00.00
28+68.56	646936.470	1592100.228	197174.835	485244.091	CR 109 STA 50+00.00
54+36.89	647718.299	1594546.600	197413.122	485989.702	TR 110 STA 50+00.00
83+37.15	648606.501	1597307.505	197683.831	486831.177	CR 111 STA 50+00.00
114+69.02	650098.676	1599958.864	198138.619	487639.265	TR 112 STA 50+00.00
136+54.54	651839.449	1601280.294	198669.176	488042.013	TR 113 STA 50+00.00
153+61.96	653199.408	1602312.647	199083.668	488356.656	CR 146 STA 50+00.00
188+69.79	654679.528	1605222.031	199534.782	489243.385	SR 295 STA 76+18.37
241+74.72	654614.092	1610526.557	199514.839	490860.111	CR 151 STA 50+00.00
285+11.94	655424.248	1614602.343	199761.760	492102.339	TR 145 STA 50+00.00
302+91.92	656680.793	1615863.068	200144.733	492486.586	CR 221 STA 50+00.00
358+08.03	661052.399	1618829.132	201477.121	493390.590	CR 143 STA 50+00.00
435+47.70	668120.163	1621527.252	203631.251	494212.929	TR 137 STA 50+00.00
447+06.58	669041.955	1622229.319	203912.197	494426.907	CR 136 STA 49+99.79
500+40.86	673529.326	1625066.927	205279.868	495291.760	SR 64 STA 121+28.58
561+49.62	678403.417	1628624.671	206765.405	496376.097	CR 133 STA 50+00.00
587+05.46	679245.660	1630999.920	207022.106	497100.032	CR 124 STA 50+00.00
635+58.93	680661.432	1635543.432	207453.609	498484.814	US 24 STA 682+68.01

**NOTE**

COORDINATES LISTED AND/OR SHOWN ON THE PLAN ARE PROJECT GROUND (ft) AND ARE RELATIVE TO NAD83 (1995) OHIO STATE PLANE, NORTH ZONE (3401) DATUM COORDINATES BY A PROJECT ADJUSTMENT FACTOR (P.A.F.) = 3.2810296046. REFERENCE POINT INFORMATION IS CONTAINED IN THE CONSTRUCTION PLAN.

SECTION CORNERS TO BE REMONUMENTED							
SECTION	CORNER	TOWNSHIP	PROJECT ADJ. GROUND COORDS. (ft.)		STATE PLANE COORDS. (m.)		REMARKS
			NORTHING (Y)	EASTING (X)	NORTHING (Y)	EASTING (X)	
1	NW	T5N, R7E	645548.431	1552200.741	196751.785	473083.43	MON. BOX TO REPLACE RR SPIKE FOUND
2	NE	T5N, R7E					
35	SE	T6N, R7E					
36	SW	T6N, R7E					
1	N 1/4	T5N, R7E	645520.149	1554849.484	196743.165	473890.721	MON. BOX TO REPLACE MAG NAIL WITH SHINNER FOUND
36	S 1/4	T6N, R7E					
1	NE	T5N, R7E	648495.259	1557495.211	196735.579	474697.092	CONC. MONUMENT TO REPLACE RR SPIKE FOUND
6	NW	T5N, R8E					
36	SE	T6N, R7E					
31	SW	T6N, R8E					
LOT 3	SE	N. MANOR	645962.680	1592094.510	196878.041	485242.348	CONC. MONUMENT REPLACED
LOT 4	SW	N. MANOR					
LOT 3	NE	S. MANOR	645962.170	1592163.180	196877.885	485263.278	MON. BOX TO REPLACE RR SPIKE FOUND
LOT 4	NW	S. MANOR					
32	CENTER	T6N, R9E	647911.399	1597309.764	197471.976	486831.866	MON. BOX REPLACED
28	SW	T6N, R9E	650556.821	1599960.639	198278.254	487639.806	MON. BOX TO REPLACE IRON BOLT FOUND
29	SE	T6N, R9E					
32	NE	T6N, R9E					
33	NW	T6N, R9E					
28	CENTER	T6N, R9E	653197.875	1602593.939	199083.201	488442.389	
21	SE	T6N, R9E	655840.233	1605216.752	199888.545	489241.776	MON. BOX TO REPLACE MAG NAIL WITH SHINNER FOUND
22	SW	T6N, R9E					
27	NW	T6N, R9E					
28	NE	T6N, R9E					
13	S 1/4	T6N, R9E	661053.218	1618604.833	201477.371	493322.227	MON. BOX TO REPLACE BRASS PLATE FOUND
24	N 1/4	T6N, R9E					
12	E 1/4	T6N, R9E	669000.553	1621545.826	203899.578	494218.590	MON. BOX REPLACED
7	W 1/4	T6N, R10E					
19	S 1/4	T1, USR	673212.460	1625631.868	205183.293	495463.944	CONC. MONUMENT REPLACED
30	N 1/4	T1, USR					
<b>TOTAL</b>							MON. BOX = 9 CONC. MON. = 3

SIDE ROAD ALIGNMENT POINTS TO BE REMONUMENTED					
STATION	DISTANCE FROM €	€ REFERENCE MONUMENT	NORTHING	EASTING	MON. TYPE
<b>SR 64 (WATERVILLE-SWANTON ROAD)</b>					
109+97.65	€	1	673117.863	1626120.353	MAG NAIL TO BE REPLACED WITH MON. BOX
122+49.38	€	1	673573.276	1624954.405	CONC. MONUMENT REPLACED WITH MON. BOX
128+29.57	€	1	673778.082	1624411.569	MAG NAIL TO BE REPLACED WITH MON. BOX
<b>CR 136 (NEAPOLIS-WATERVILLE ROAD)</b>					
49+69.79	€	1	669039.211	1622199.432	CONC. MONUMENT REPLACED WITH MON. BOX
<b>TOTAL =</b>		<b>4</b>			

\* ADDED "SIDE ROAD ALIGNMENT POINTS TO BE REMONUMENTED" 8/15/07

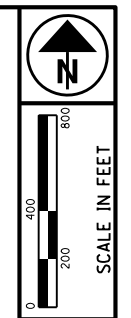
CALCULATED JDB CHECKED JLW  
 PID NO. 20404  
 MAINLINE CONTROL MONUMENTS  
 HEN / LUC - 24 - 10.42 / 0.00  
 27 / 27  
 28  
 388  
 1083  
 1193

T-5-N, R-7-E  
 SECTIONS 2,3 & 4  
 LIBERTY TOWNSHIP  
 HENRY COUNTY, OHIO

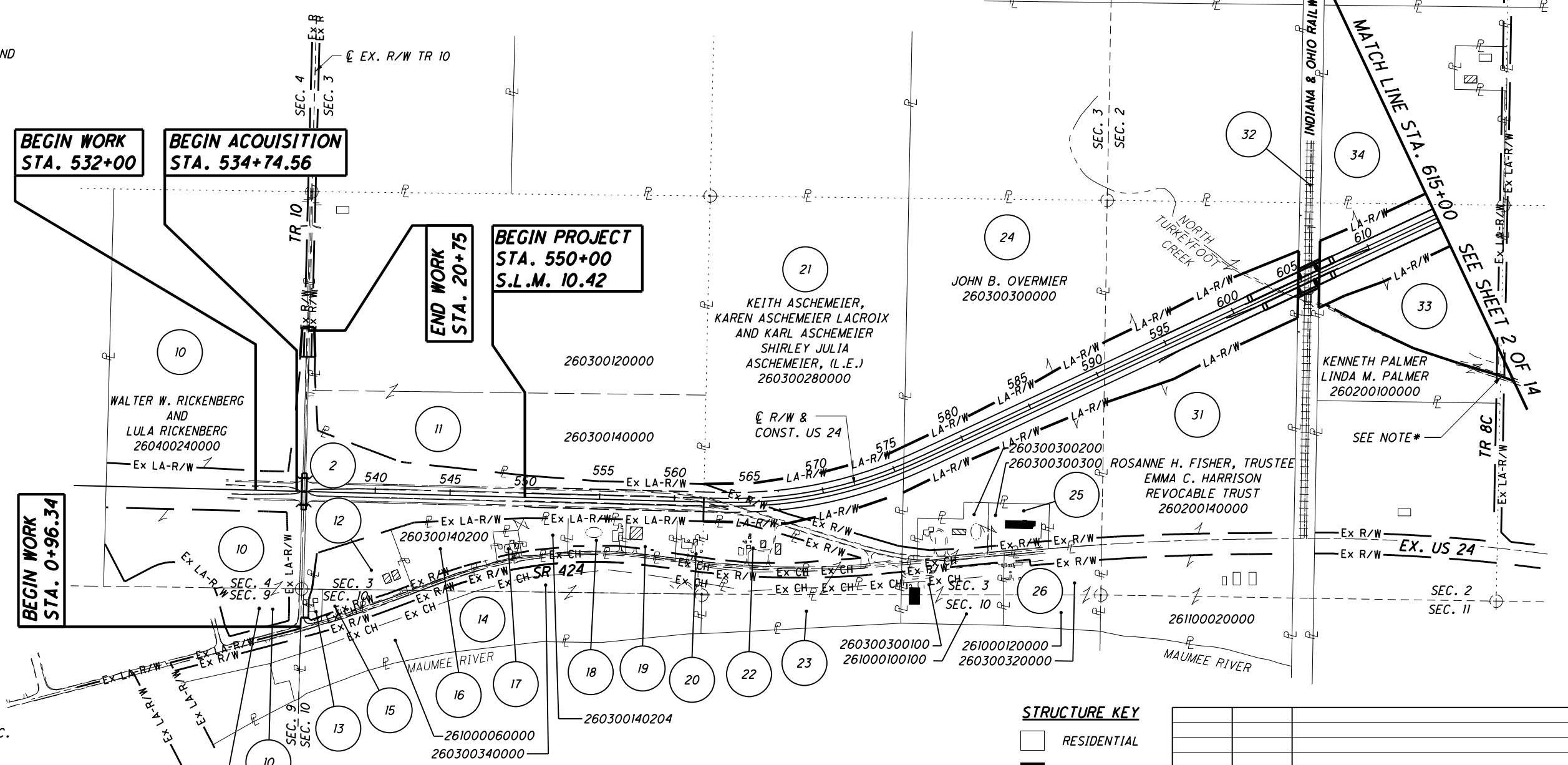
NOTE: THE LOCATION OF THE UNDERGROUND UTILITIES SHOWN ON THE PLANS ARE OBTAINED FROM THE OWNER OF THE UTILITIES AS REQUIRED BY SECTION 153.64 O.R.C.

REFERENCE POINT INFORMATION IS CONTAINED IN THE CONSTRUCTION PLAN.

FOR UTILITY OWNERS LEGEND, SEE RIGHT OF WAY LEGEND SHEET



- 2 STATE OF OHIO  
260300160000
- 10 WALTER W. RICKENBERG AND LULA RICKENBERG  
260900160000  
260400240000
- 11 WAYNE ASCHEMEIER, TRUSTEE AND SHIRLEY ASCHEMEIER, TRUSTEE  
260300140000  
260300120000
- 12 CHARLES C. ANDERSON AND NANCY P. ANDERSON, TRUSTEES  
260300140202
- 13 DARRELL E. BUEHRER AND JUDY R. BUEHRER  
261000040000
- 14 STANLEY R. MOLL AND RUTH M. MOLL  
260300340000  
261000060000
- 15 MICHAEL L. FRY AND MARY E. FRY  
261000020000
- 16 MARVIN L. DRUMMOND  
260300140200  
260300140204
- 17 MATTHEW F. DAMMAN  
260300140100
- 18 JOHN J. BENDER AND DAWN M. BENDER  
260300140203
- 19 MARVIN L. DRUMMOND  
260300260000
- 20 CLYDE J. DENNIS AND BETTY L. DENNIS  
260300140201
- 22 KARL ASCHEMEIER  
260300280100
- 23 ROLLAND C. KNOLL  
261000100000
- 25 GERKEN MATERIALS, INC.  
260300300200  
260300300300  
260300300100  
261000100100
- 26 GERKEN EQUIPMENT & MATERIALS, INC.  
260300320000  
261000120000
- 32 INDIANA & OHIO RAILWAY COMPANY  
265000200000
- 34 THOMAS A. FRY AND ELIZABETH A. FRY  
260200080000



\*NOTE: TR 8C CLOSED AT NORTH TURKEYFOOT CREEK - BRIDGE OUT

**STRUCTURE KEY**

- RESIDENTIAL
- COMMERCIAL
- ▨ OUT-BUILDING

TCJ	12/19/06	UPDATED R/W LINES
REV. BY	DATE	DESCRIPTION
DATE COMPLETED	JUNE 29, 2006	

PID NO. 20404

PROPERTY MAP STA. 532+00 TO STA. 615+00

HEN / LUC-24-10.42 / 0.00

1/14	29 388
	188
	201

S:\Projects\Projects\_k-O\O\HDR\80446\ROW\sheets\Part\_1\wo\_20404\RM001(029).dgn 12/19/2012 2:06:32 PM



NOTE: THE LOCATION OF THE UNDERGROUND UTILITIES SHOWN ON THE PLANS ARE OBTAINED FROM THE OWNER OF THE UTILITIES AS REQUIRED BY SECTION 153.64 O.R.C.

REFERENCE POINT INFORMATION IS CONTAINED IN THE CONSTRUCTION PLAN.

FOR UTILITY OWNERS LEGEND, SEE RIGHT OF WAY LEGEND SHEET

**T-6-N, R-7-E  
SECTIONS 35 & 36  
LIBERTY TOWNSHIP  
HENRY COUNTY, OHIO**

**BEGIN ACQUISITION  
STA. 73+51.11**

**BEGIN WORK  
STA. 73+17.29**

SEE DIRECTORS DEED  
OR 305, PG 228

SEE GOVERNORS DEED  
STATE OF OHIO  
OR 298, PG. 506

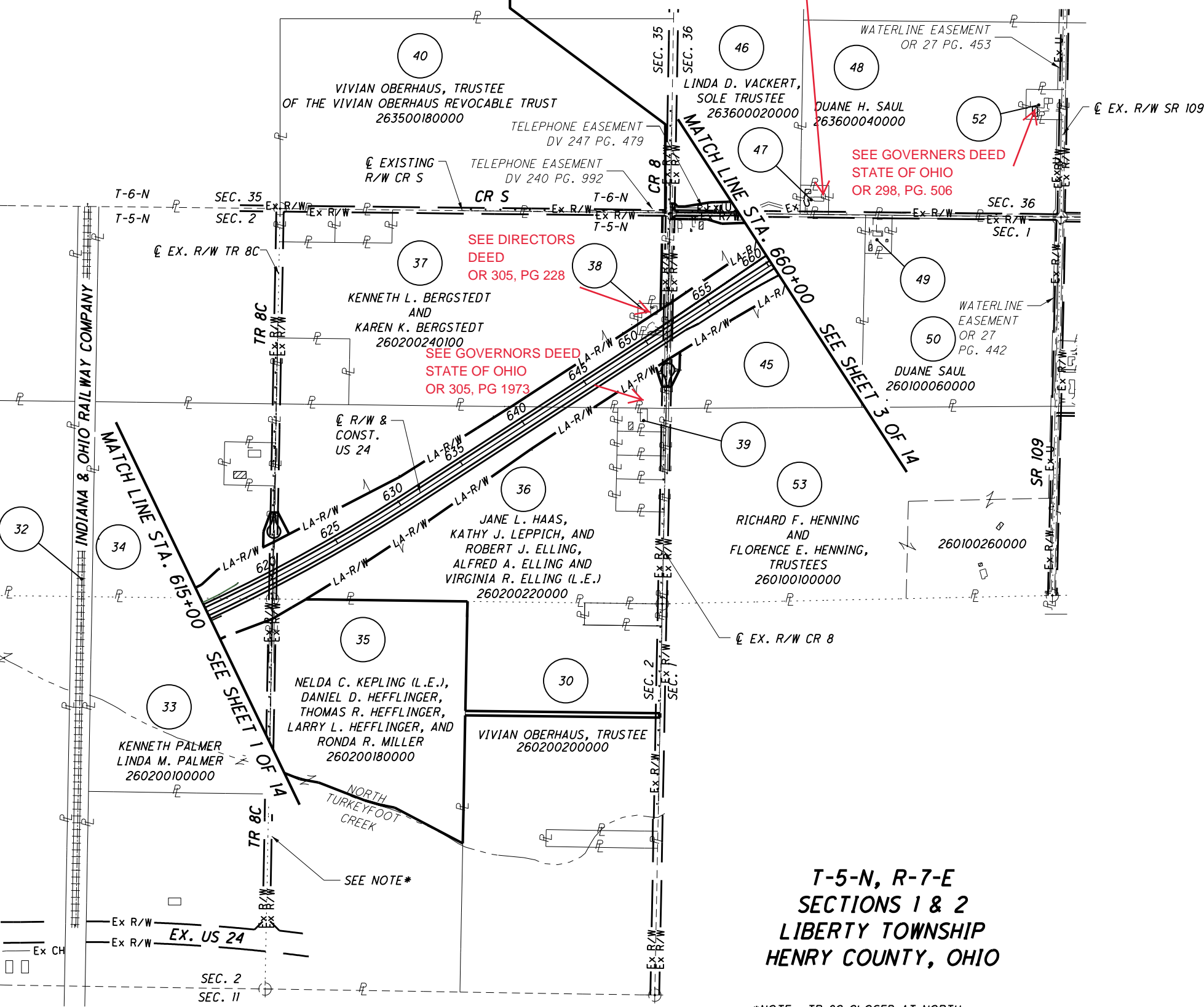
SEE DIRECTORS DEED  
OR 305, PG 228

SEE GOVERNORS DEED  
STATE OF OHIO  
OR 305, PG 1973

SEE SHEET 3 OF 14

**T-5-N, R-7-E  
SECTIONS 1 & 2  
LIBERTY TOWNSHIP  
HENRY COUNTY, OHIO**

\*NOTE: TR 8C CLOSED AT NORTH  
TURKEYFOOT CREEK- BRIDGE OUT



- 32 INDIANA & OHIO RAILWAY COMPANY 265000200000
- 34 THOMAS A. FRY AND ELIZABETH A. FRY 260200080000
- 38 ROBERT O. CORDES AND RUTHANN CORDES 260200240000
- 39 LAWRENCE C. MOLD AND FRANCES J. MOLD 260200220400
- 45 CLARENCE FRANKLIN WEIRAUCH AND LOETA WEIRAUCH 260100080000
- 47 DUANE H. SAUL AND LOIS L. SAUL 263600040200
- 49 TOBY C. ERNSBERGER AND REBECCA L. ERNSBERGER 260100060100
- 52 DANIEL S. BARE AND RITA K. BARE 263600040100

**STRUCTURE KEY**

	RESIDENTIAL
	COMMERCIAL
	OUT-BUILDING

REV. BY	DATE	DESCRIPTION
JDB	2/25/08	REVISED R/W LINES ACCROSS PARCEL 30
TCJ	12/19/06	UPDATED R/W LINES
TCJ	8/2/06	ADDED PARCEL 40
DATE COMPLETED	JUNE 29, 2006	

PID NO.  
**20404**

R/W DESIGNER  
BAL  
R/W REVIEWER  
KDC

**PROPERTY MAP  
STA. 615+00 TO STA. 660+00**

**HEN / LUC-24-10.42/ 0.00**

2/14	30
	388
	655
	775

S:\Projects\Projects K-O\O\HDR\80443\ROW\sheets\20404RM002(030).dgn 12/19/2012 10:53:30 AM

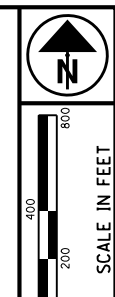
NOTE: THE LOCATION OF THE UNDERGROUND UTILITIES SHOWN ON THE PLANS ARE OBTAINED FROM THE OWNER OF THE UTILITIES AS REQUIRED BY SECTION 153.64 O.R.C.

REFERENCE POINT INFORMATION IS CONTAINED IN THE CONSTRUCTION PLAN.

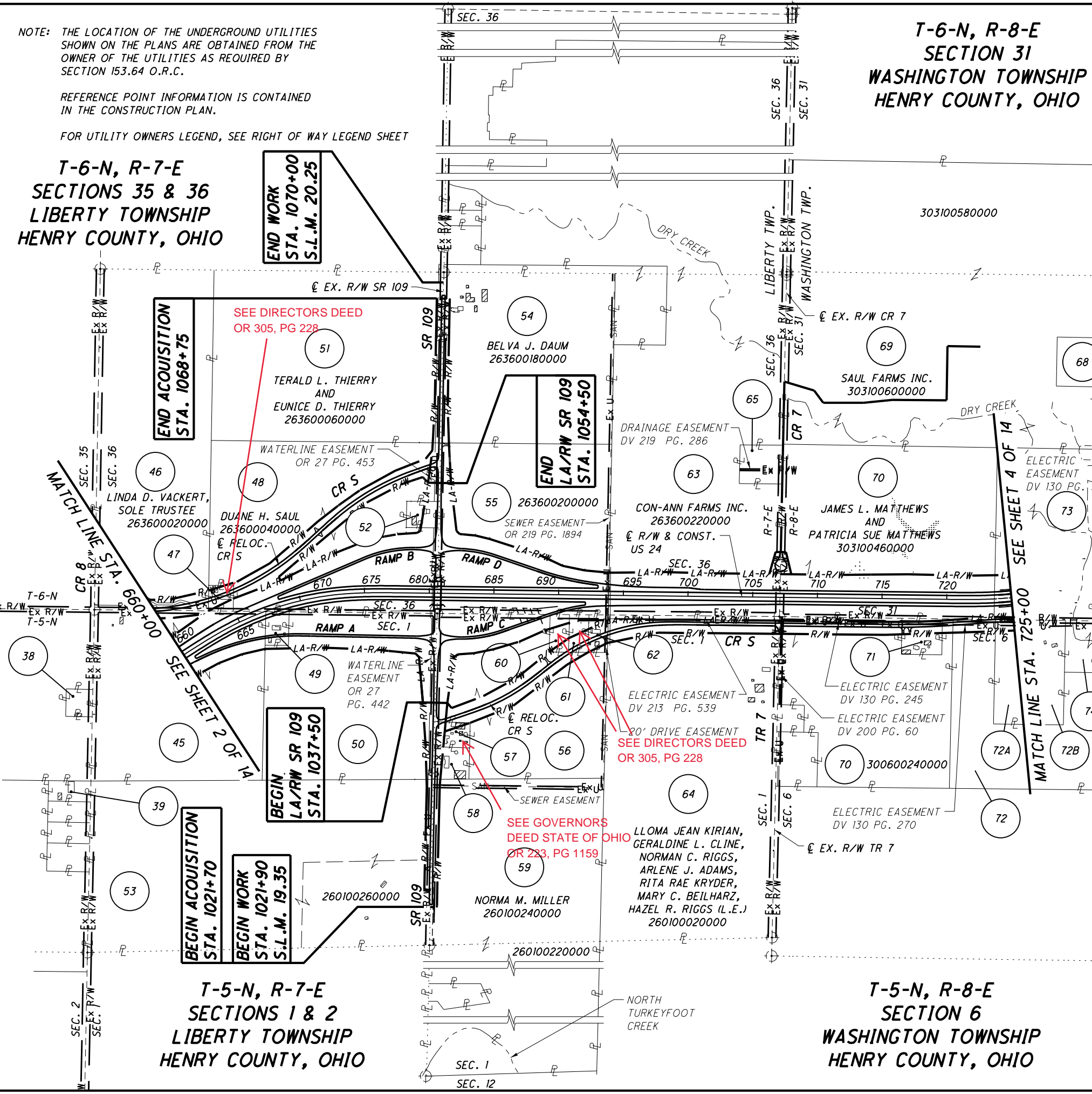
FOR UTILITY OWNERS LEGEND, SEE RIGHT OF WAY LEGEND SHEET

**T-6-N, R-7-E  
SECTIONS 35 & 36  
LIBERTY TOWNSHIP  
HENRY COUNTY, OHIO**

**T-6-N, R-8-E  
SECTION 31  
WASHINGTON TOWNSHIP  
HENRY COUNTY, OHIO**



S:\Projects\Projects K-O\OHDR\80443\ROW\sheets\20404RM003(031).dgn 12/19/2012 10:53:32 AM



**T-5-N, R-7-E  
SECTIONS 1 & 2  
LIBERTY TOWNSHIP  
HENRY COUNTY, OHIO**

**T-5-N, R-8-E  
SECTION 6  
WASHINGTON TOWNSHIP  
HENRY COUNTY, OHIO**

- |    |  |     |   |
|----|--|-----|---|
| 38 | ROBERT O. CORDES AND RUTHANN CORDES<br>260200240000  | 58  | ELDON SAUL AND ARLENE SAUL<br>260100040500                                  |
| 39 | LAWRENCE C. MOLD AND FRANCES J. MOLD<br>260200220400   | 60  | STATE OF OHIO (ODOT)<br>260100040100  |
| 45 | CLARENCE FRANKLIN WEIRAUCH AND LOETA WEIRAUCH<br>260100080000                                    | 61  | STATE OF OHIO (ODOT)<br>260100040200  |
| 47 | DUANE H. SAUL AND LOIS L. SAUL<br>263600040200   | 62  | BRENDA KAY SAUL AKA BRENDA K. MEEKS<br>260100040300                         |
| 49 | TOBY C. ERNSBERGER AND REBECCA L. ERNSBERGER<br>260100060100                                     | 65  | THOMAS L. MILLER<br>263600220100  |
| 50 | DUANE SAUL<br>260100060000   | 68  | MILTON F. CORWIN PAULINE Y. CORWIN<br>303100600100                          |
| 52 | DANIEL S. BARE AND RITA K. BARE<br>263600040100  | 70  | JAMES L. MATTHEWS AND PATRICIA SUE MATTHEWS<br>300600240000<br>303100460000 |
| 53 | RICHARD F. HENNING AND FLORENCE E. HENNING, TRUSTEES<br>260100100000                             | 71  | ESTHER K. FEFFER, TRUSTEE<br>300600280000                                   |
| 55 | RICHARD L. VORWERK AND PHLLIS K. VORWERK, STEVEN D. VORWERK AND JULIE A. VORWERK<br>263600200000 | 72  | ROBERT MATTHEWS<br>300600300000   |
| 56 | ELDON SAUL AND ARLENE SAUL<br>260100040000   | 72A | ROBERT A. MATTHEWS AND FRANCINE K. MATTHEWS<br>300600300200                 |
| 57 | KATHY MITCHELL AKA KATHY J. MITCHELL<br>260100040400   | 72B | ROBERT A. MATTHEWS AND FRANCINE K. MATTHEWS<br>300600300100                 |
|    |  | 73  | ROBERT MATTHEWS AND FRANCINE MATTHEWS<br>303100480000                       |
|    |  | 74  | ROBERT ALLEN MATTHEWS AND FRANCINE K. MATTHEWS<br>300600320000              |

**STRUCTURE KEY**

	RESIDENTIAL
	COMMERCIAL
	OUT-BUILDING

REV. BY	DATE	DESCRIPTION
TCJ	7/23/07	UPDATED PARCEL 69
TCJ	3/12/07	UPDATED SEWER EASEMENT
TCJ	2/02/07	ADDED SEWER EASEMENT
		UPDATED OWNERSHIP ON PARCEL 55
TCJ	12/19/06	UPDATED R/W LINES
TCJ	7/25/06	REMOVED MIDDLE INITIAL FROM PARCEL 73
DATE COMPLETED		JUNE 29, 2006

PID NO. **20404**

R/W DESIGNER: BAL R/W REVIEWER: KDC

**PROPERTY MAP**

**STA. 660+00 TO STA. 725+00**

HEN / LUC-24-10.42 / 0.00

3 / 14

31  
388  
656  
775



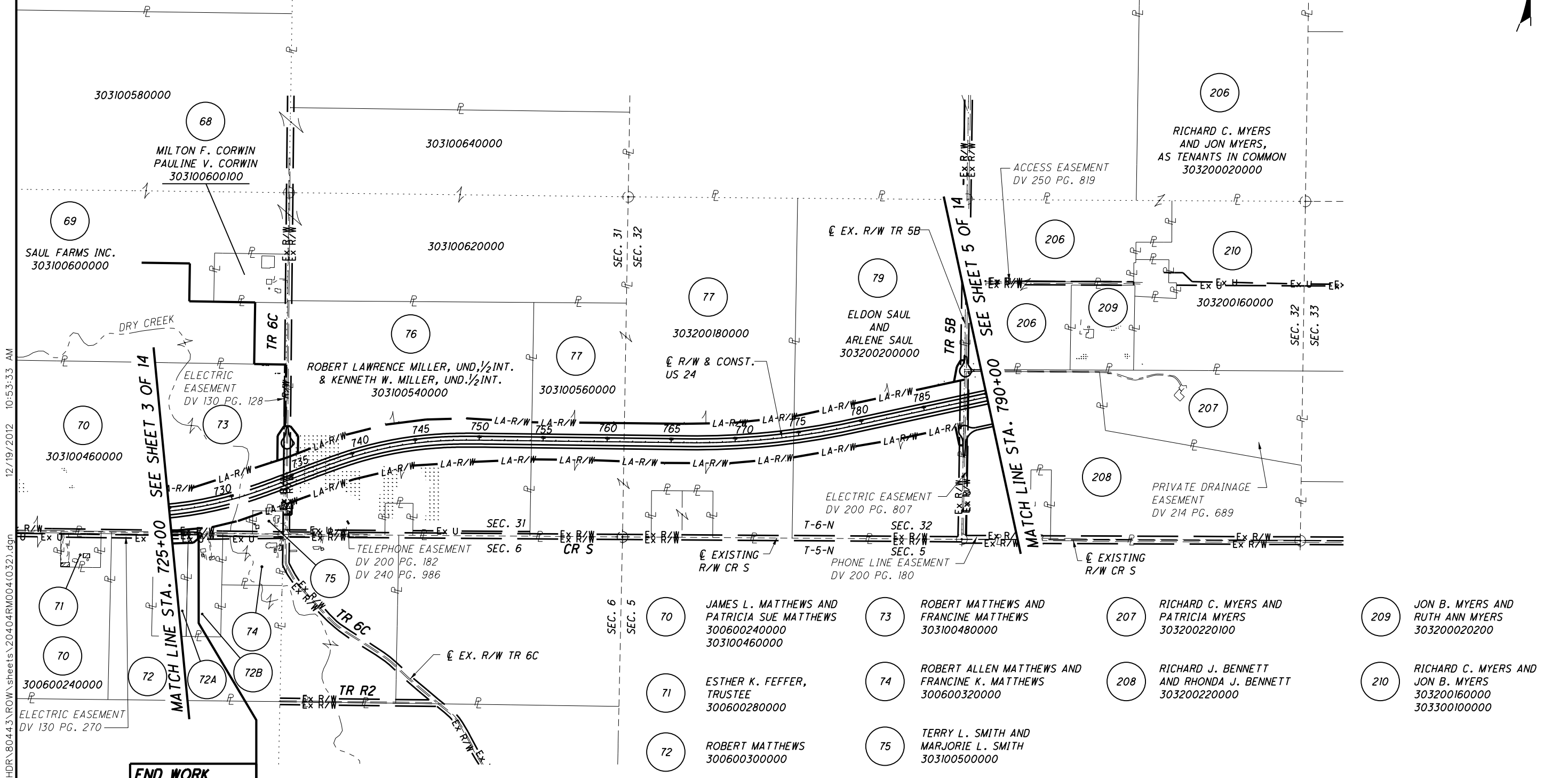
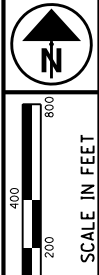
NOTE: THE LOCATION OF THE UNDERGROUND UTILITIES SHOWN ON THE PLANS ARE OBTAINED FROM THE OWNER OF THE UTILITIES AS REQUIRED BY SECTION 153.64 O.R.C.

REFERENCE POINT INFORMATION IS CONTAINED IN THE CONSTRUCTION PLAN.

FOR UTILITY OWNERS LEGEND, SEE RIGHT OF WAY LEGEND SHEET

T-6-N, R-8-E  
SECTIONS 31 & 32  
WASHINGTON TOWNSHIP  
HENRY COUNTY, OHIO

SHEET 4 OF 14



**END WORK  
STA. 146+67.56**

**END ACQUISITION  
STA. 146+91.46**

T-5-N, R-8-E  
SECTION 6  
WASHINGTON TOWNSHIP  
HENRY COUNTY, OHIO

- 70 JAMES L. MATTHEWS AND PATRICIA SUE MATTHEWS 300600240000 303100460000
- 71 ESTHER K. FEFFER, TRUSTEE 300600280000
- 72 ROBERT MATTHEWS 300600300000
- 72A ROBERT A. MATTHEWS AND FRANCINE K. MATTHEWS 300600300200
- 72B ROBERT A. MATTHEWS AND FRANCINE K. MATTHEWS 300600300100
- 73 ROBERT MATTHEWS AND FRANCINE MATTHEWS 303100480000
- 74 ROBERT ALLEN MATTHEWS AND FRANCINE K. MATTHEWS 300600320000
- 75 TERRY L. SMITH AND MARJORIE L. SMITH 303100500000
- 77 SAUL FARMS INC. 303100560000 303200180000
- 79 ELDON SAUL AND ARLENE SAUL 303200200000
- 206 RICHARD C. MYERS AND JON MYERS, AS TENANTS IN COMMON 303200020000
- 207 RICHARD C. MYERS AND PATRICIA MYERS 303200220100
- 208 RICHARD J. BENNETT AND RHONDA J. BENNETT 303200220000
- 209 JON B. MYERS AND RUTH ANN MYERS 303200020200
- 210 RICHARD C. MYERS AND JON B. MYERS 303200160000 303300100000

**STRUCTURE KEY**

	RESIDENTIAL
	COMMERCIAL
	OUT-BUILDING

REV. BY	DATE	DESCRIPTION
TCJ	7/23/07	UPDATED PARCEL 69
TCJ	1/24/07	UPDATED OWNERSHIPS
TCJ	12/19/06	UPDATED R/W LINES
DATE COMPLETED	JUNE 29, 2006	

PID NO.  
**20404**

R/W DESIGNER  
BAL  
R/W REVIEWER  
KCD


**PROPERTY MAP  
STA. 725+00 TO STA. 790+00**

**HEN / LUC-24-10.42 / 0.00**

4 / 14

32  
388  
657  
775

S:\Projects\Projects\_K-O\O\HDR\80443\ROW\sheets\20404\RM004(032).dgn 12/19/2012 10:53:33 AM



PID NO.  
**20404**

R/W DESIGNER  
TLT  
R/W REVIEWER  
KED

**PROPERTY MAP**  
STA. 790+00 TO STA. 880+00

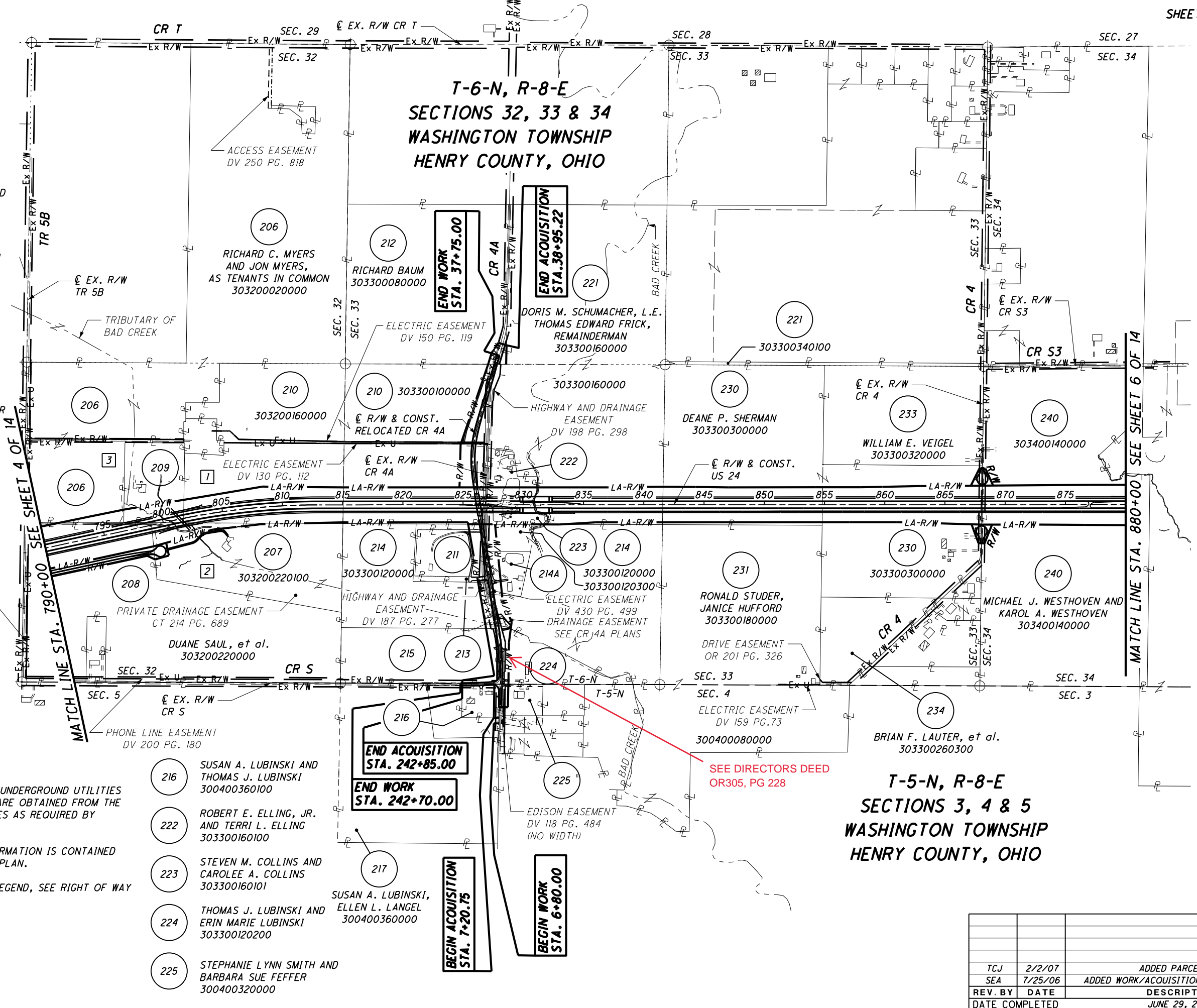
HEN / LUC-24-10.42 / 0.00

5 / 14

33	388
674	820

**T-6-N, R-8-E  
SECTIONS 32, 33 & 34  
WASHINGTON TOWNSHIP  
HENRY COUNTY, OHIO**

**T-5-N, R-8-E  
SECTIONS 3, 4 & 5  
WASHINGTON TOWNSHIP  
HENRY COUNTY, OHIO**



- 207 RICHARD C. MYERS AND PATRICIA MYERS 303200220100
- 209 JON B. MYERS AND RUTH ANN MYERS 303200020200
- 210 RICHARD C. MYERS AND JON B. MYERS 303200160000, 303300100000
- 211 MICHAEL J. SMITH AND BRENDA S. SMITH 303300120101
- 213 SHANE GARRETSON AND ERIN GARRETSON 303300120100
- 214 SUSAN A. LUBINSKI, ELLEN L. LANGEL 303300120000, 303300120300
- 214A CYNTHIA HEFFERNAN 303300120400
- 215 DORIS M. SCHUMACHER 303300140000

- 216 SUSAN A. LUBINSKI AND THOMAS J. LUBINSKI 300400360100
- 222 ROBERT E. ELLING, JR. AND TERRI L. ELLING 303300160100
- 223 STEVEN M. COLLINS AND CAROLEE A. COLLINS 303300160101
- 224 THOMAS J. LUBINSKI AND ERIN MARIE LUBINSKI 303300120200
- 225 STEPHANIE LYNN SMITH AND BARBARA SUE FEFFER 300400320000

- 1 ELECTRIC EASEMENT OR 209 PG. 1724
- 2 ELECTRIC EASEMENT OR 209 PG. 1725
- 3 ELECTRIC EASEMENT OR 209 PG. 1722

NOTE: THE LOCATION OF THE UNDERGROUND UTILITIES SHOWN ON THE PLANS ARE OBTAINED FROM THE OWNER OF THE UTILITIES AS REQUIRED BY SECTION 153.64 O.R.C.

REFERENCE POINT INFORMATION IS CONTAINED IN THE CONSTRUCTION PLAN.

FOR UTILITY OWNERS LEGEND, SEE RIGHT OF WAY LEGEND SHEET.

**STRUCTURE KEY**

	RESIDENTIAL
	COMMERCIAL
	OUT-BUILDING

**END ACQUISITION STA. 242+85.00**

**END WORK STA. 242+70.00**

**BEGIN ACQUISITION STA. 7+20.75**

**BEGIN WORK STA. 6+80.00**


**END WORK STA. 37+75.00**

**END ACQUISITION STA. 38+95.22**

SEE DIRECTORS DEED OR 305, PG 228

REV. BY	DATE	DESCRIPTION
TCJ	2/2/07	ADDED PARCEL 214A
SEA	7/25/06	ADDED WORK/ACQUISITION FLAGS TO CR 4A
DATE COMPLETED		JUNE 29, 2006

S:\Projects\Projects K-O\OHDR\80446\ROW\sheets\Part\_One\20404\ROW005(033).dgn 12/19/2012 1:46:22 PM



PID NO. 20404

R/W DESIGNER TLT  
R/W REVIEWER KED

PROPERTY MAP  
STA. 880+00 TO STA. 970+00

HEN / LUC-24-10-42 / 0.00

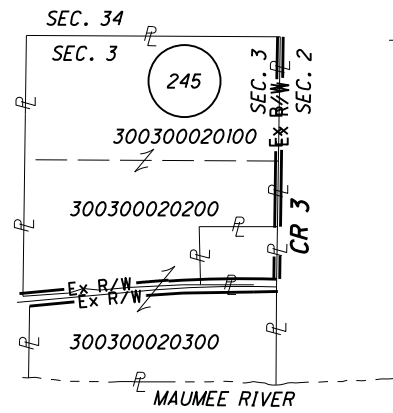
6 / 14

34  
388

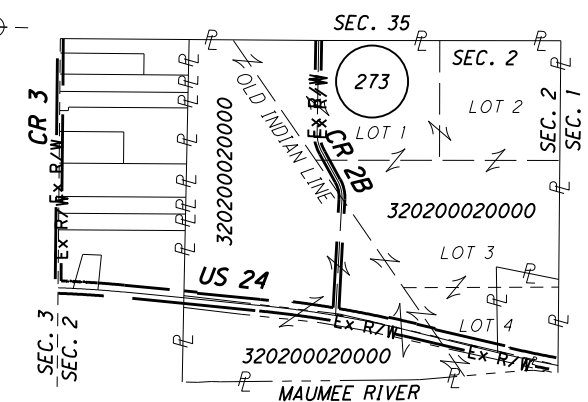
675  
820

### T-6-N, R-8-E SECTIONS 34 & 35 WASHINGTON TOWNSHIP HENRY COUNTY, OHIO

### T-5-N, R-8-E SECTIONS 2 & 3 WASHINGTON TOWNSHIP HENRY COUNTY, OHIO



SKETCH OF PARCEL 245



SKETCH OF PARCEL 273



MATCH LINE STA. 880+00 SEE SHEET 5 OF 14

MATCH LINE STA. 970+00 SEE SHEET 7 OF 14

- 242 WILLIAM C. WESTHOVEN, TRUSTEE  
ANN M. WESTHOVEN, TRUSTEE  
303400240200, 303400020000,  
303400060000
- 244 BERNADETTE NEWELL AND  
FREDERICK A. NEWELL  
323400180000
- 246 WILLIAM C. WESTHOVEN,  
TRUSTEE  
303400240000
- 250 STEPHANIE GENE MOHR  
323500120100
- 241 MICHAEL J. WESTHOVEN AND  
KAROL A. WESTHOVEN  
303400140000
- 241 GERALD T. WESTHOVEN,  
TRUSTEE  
ALMA M. WESTHOVEN,  
TRUSTEE  
303400160000
- 241 GERALD T. WESTHOVEN, TRUSTEE  
ALMA M. WESTHOVEN, TRUSTEE  
303400220000
- 241 GERALD T. WESTHOVEN, TRUSTEE  
ALMA M. WESTHOVEN, TRUSTEE  
303500140000
- 241 SAUL FARMS INC.  
300300020100
- 245 SAUL FARMS INC.  
300300020100
- 251 GREGORY A. WESTHOVEN  
AND DEBRA A. WESTHOVEN  
303500140101
- 252 HAROLD L. CONNER, et al.  
300200080300
- 253 FREDRICK J. HENRY, JR.  
AND MOLLY T. HENRY  
300200080000
- 260 JOSEPH WESTHOVEN  
323500220000, 323500100000
- 261 GERALD WESTHOVEN, TRUSTEE  
ALMA M. WESTHOVEN, TRUSTEE  
323500240100
- 262 JEFFREY A. FEASBY  
323500240000

NOTE: THE LOCATION OF THE UNDERGROUND UTILITIES SHOWN ON THE PLANS ARE OBTAINED FROM THE OWNER OF THE UTILITIES AS REQUIRED BY SECTION 153.64 O.R.C.

REFERENCE POINT INFORMATION IS CONTAINED IN THE CONSTRUCTION PLAN.

FOR UTILITY OWNERS LEGEND, SEE RIGHT OF WAY LEGEND SHEET.

**STRUCTURE KEY**

- RESIDENTIAL
- COMMERCIAL
- OUT-BUILDING

END WORK  
STA. 61+85.00

END ACQUISITION  
STA. 62+95.47

BEGIN ACQUISITION  
STA. 34+67.20 (BK.J)

BEGIN WORK  
STA. 36+50.00

REV. BY	DATE	DESCRIPTION
DATE COMPLETED		NOV. 3, 2006


S:\Projects\Projects\_K-O\O\HDR\80446\ROW\sheets\Part\_One\20404R006(034).dgn 12/19/2012 1:46:24 PM

T-6-N, R-8-E  
SECTIONS 35 & 36  
WASHINGTON TOWNSHIP  
HENRY COUNTY, OHIO

T-6-N, R-9-E  
SECTION 31 &  
NORTH MANOR TRACT  
PROVIDENCE TOWNSHIP  
LUCAS COUNTY, OHIO

T-5-N, R-8-E  
SECTIONS 1 & 2  
WASHINGTON TOWNSHIP  
HENRY COUNTY, OHIO

T-5-N, R-9-E  
SECTION 6 &  
SOUTH MANOR TRACT  
PROVIDENCE TOWNSHIP  
LUCAS COUNTY, OHIO



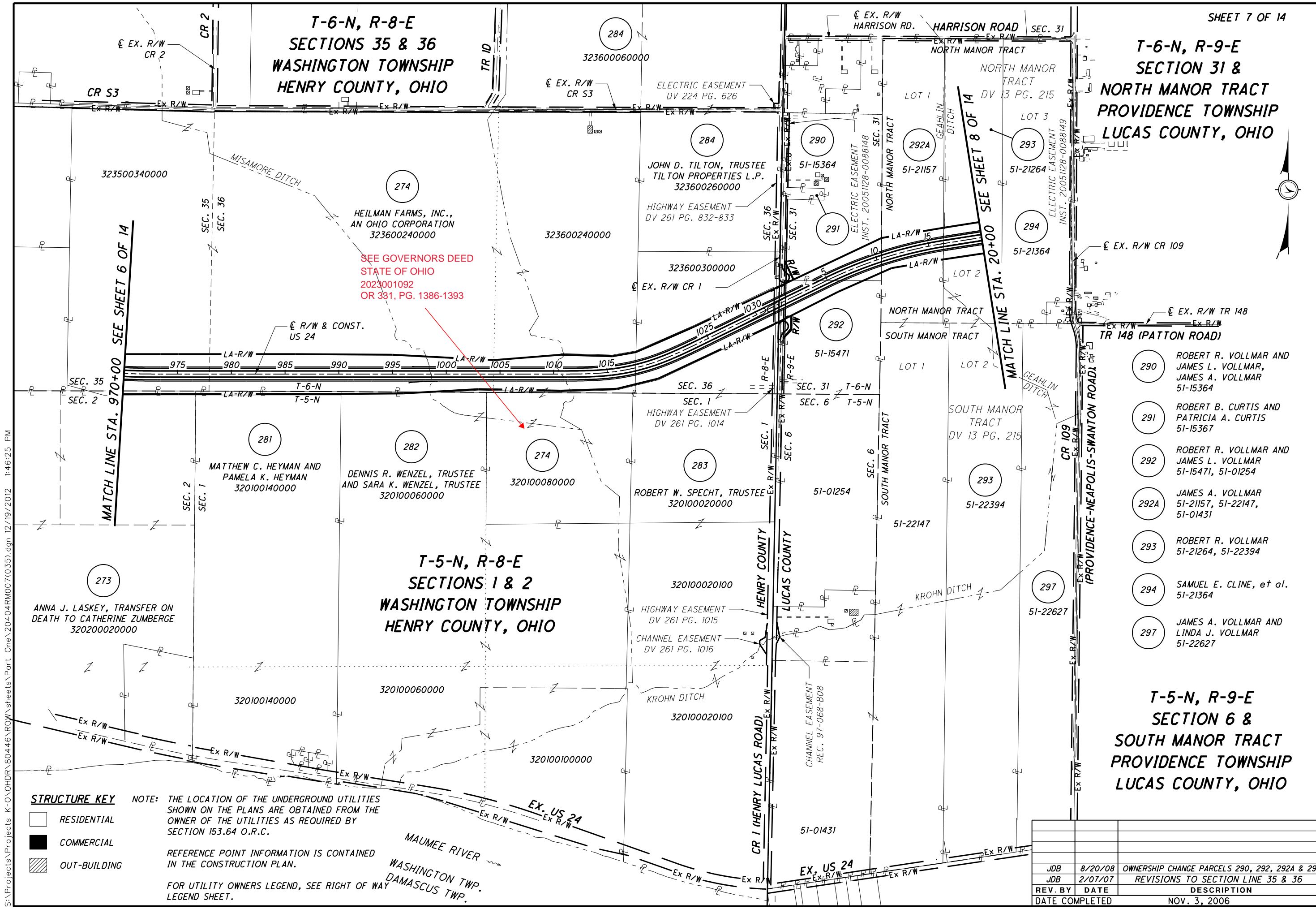
PID NO.  
**20404**

R/W DESIGNER  
TLT  
R/W REVIEWER  
KED

**PROPERTY MAP**  
STA. 970+00 TO STA. 20+00

HEN / LUC-24-10.42 / 0.00  
7 / 14

35  
388  
676  
820



SEE GOVERNORS DEED  
STATE OF OHIO  
2023001092  
OR 331, PG. 1386-1393

**STRUCTURE KEY**

□	RESIDENTIAL
■	COMMERCIAL
▨	OUT-BUILDING

NOTE: THE LOCATION OF THE UNDERGROUND UTILITIES SHOWN ON THE PLANS ARE OBTAINED FROM THE OWNER OF THE UTILITIES AS REQUIRED BY SECTION 153.64 O.R.C.

REFERENCE POINT INFORMATION IS CONTAINED IN THE CONSTRUCTION PLAN.

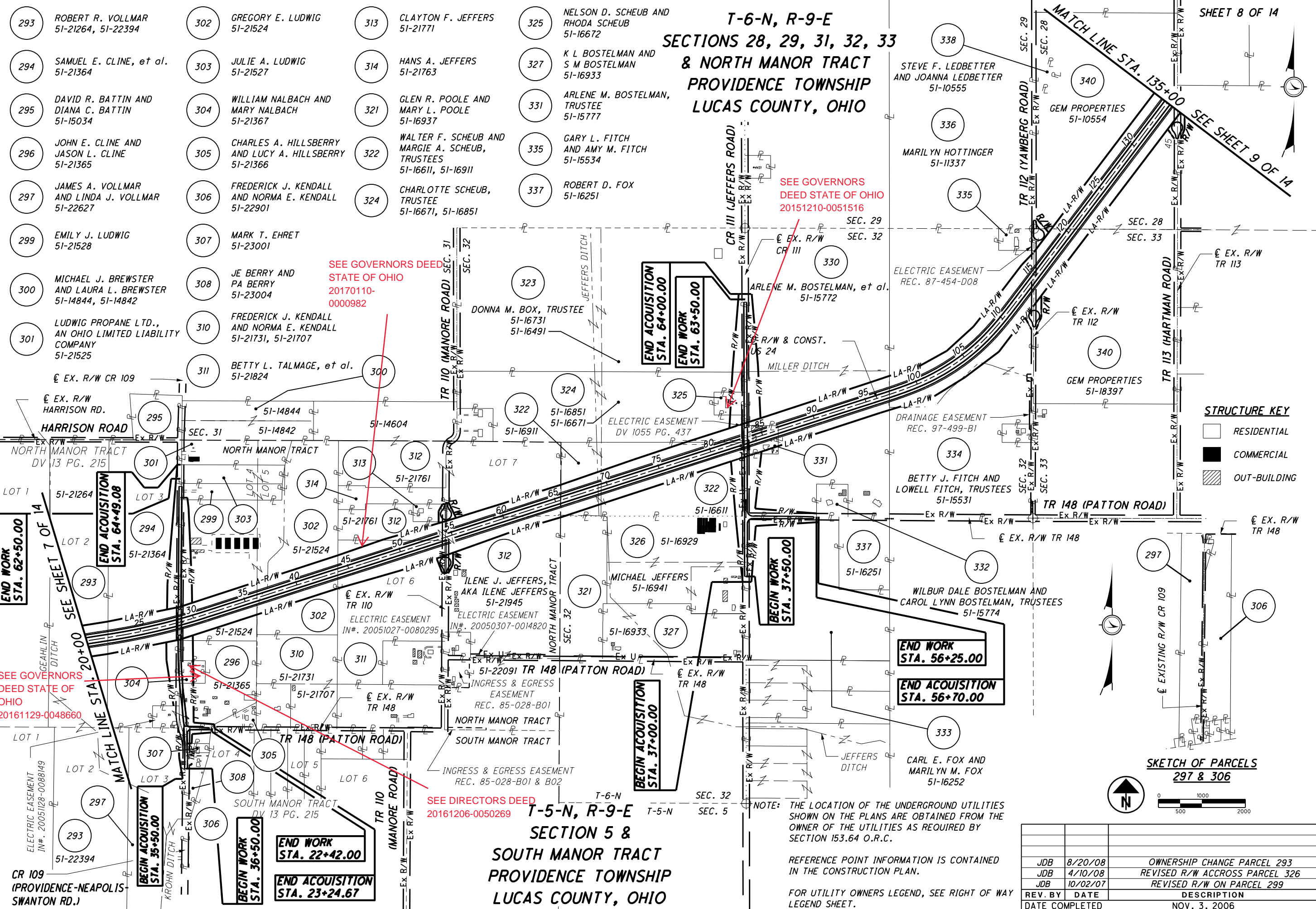
FOR UTILITY OWNERS LEGEND, SEE RIGHT OF WAY LEGEND SHEET.

MAUMEE RIVER  
WASHINGTON TWP.  
DAMASCUS TWP.

JDB	8/20/08	OWNERSHIP CHANGE PARCELS 290, 292, 292A & 293
JDB	2/07/07	REVISIONS TO SECTION LINE 35 & 36
REV. BY	DATE	DESCRIPTION
DATE COMPLETED	NOV. 3, 2006	

S:\Projects\Projects K-O\OHD\80446\ROW\Sheets\Part\_One\20404R0007(035).dgn 12/19/2012 1:46:25 PM

S:\Projects\Projects\_K-O\O\HDR\80446\ROW\Drawings\Part\_One\20404R\008(036).dgn 12/19/2012 1:46:27 PM



**T-6-N, R-9-E  
SECTIONS 28, 29, 31, 32, 33  
& NORTH MANOR TRACT  
PROVIDENCE TOWNSHIP  
LUCAS COUNTY, OHIO**

- |  |  |   |  |
|--|--|---|--|
| 293 ROBERT R. VOLLMAR<br>51-21264, 51-22394                                  | 302 GREGORY E. LUDWIG<br>51-21524                                      | 313 CLAYTON F. JEFFERS<br>51-21771  | 325 NELSON D. SCHEUB AND<br>RHODA SCHEUB<br>51-16672 |
| 294 SAMUEL E. CLINE, et al.<br>51-21364                                      | 303 JULIE A. LUDWIG<br>51-21527  | 314 HANS A. JEFFERS<br>51-21763   | 327 K L BOSTELMAN AND<br>S M BOSTELMAN<br>51-16933   |
| 295 DAVID R. BATTIN AND<br>DIANA C. BATTIN<br>51-15034                       | 304 WILLIAM NALBACH AND<br>MARY NALBACH<br>51-21367                    | 321 GLEN R. POOLE AND<br>MARY L. POOLE<br>51-16937                              | 331 ARLENE M. BOSTELMAN,<br>TRUSTEE<br>51-15777      |
| 296 JOHN E. CLINE AND<br>JASON L. CLINE<br>51-21365                          | 305 CHARLES A. HILLSBERRY<br>AND LUCY A. HILLSBERRY<br>51-21366        | 322 WALTER F. SCHEUB AND<br>MARGIE A. SCHEUB,<br>TRUSTEES<br>51-16611, 51-16911 | 335 GARY L. FITCH<br>AND AMY M. FITCH<br>51-15534    |
| 297 JAMES A. VOLLMAR<br>AND LINDA J. VOLLMAR<br>51-22627                     | 306 FREDERICK J. KENDALL<br>AND NORMA E. KENDALL<br>51-22901           | 324 CHARLOTTE SCHEUB,<br>TRUSTEE<br>51-16671, 51-16851                          | 337 ROBERT D. FOX<br>51-16251                        |
| 299 EMILY J. LUDWIG<br>51-21528  | 307 MARK T. EHRET<br>51-23001  |   |  |
| 300 MICHAEL J. BREWSTER<br>AND LAURA L. BREWSTER<br>51-14844, 51-14842       | 308 JE BERRY AND<br>PA BERRY<br>51-23004                               |   |  |
| 301 LUDWIG PROPANE LTD.,<br>AN OHIO LIMITED LIABILITY<br>COMPANY<br>51-21525 | 310 FREDERICK J. KENDALL<br>AND NORMA E. KENDALL<br>51-21731, 51-21707 |   |  |

SEE GOVERNORS  
DEED STATE OF OHIO  
20151210-0051516

SEE GOVERNORS DEED  
STATE OF OHIO  
20170110-  
0000982

SEE GOVERNORS  
DEED STATE OF  
OHIO  
20161129-0048660

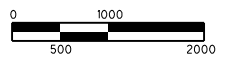
SEE DIRECTORS DEED  
20161206-0050269

**T-5-N, R-9-E  
SECTION 5 &  
SOUTH MANOR TRACT  
PROVIDENCE TOWNSHIP  
LUCAS COUNTY, OHIO**

**STRUCTURE KEY**

- RESIDENTIAL
- COMMERCIAL
- OUT-BUILDING

**SKETCH OF PARCELS  
297 & 306**



NOTE: THE LOCATION OF THE UNDERGROUND UTILITIES SHOWN ON THE PLANS ARE OBTAINED FROM THE OWNER OF THE UTILITIES AS REQUIRED BY SECTION 153.64 O.R.C.

REFERENCE POINT INFORMATION IS CONTAINED IN THE CONSTRUCTION PLAN.

FOR UTILITY OWNERS LEGEND, SEE RIGHT OF WAY LEGEND SHEET.

REV. BY	DATE	DESCRIPTION
JDB	8/20/08	OWNERSHIP CHANGE PARCEL 293
JDB	4/10/08	REVISED R/W ACROSS PARCEL 326
JDB	10/02/07	REVISED R/W ON PARCEL 299
DATE COMPLETED		NOV. 3, 2006

SHEET 8 OF 14

MATCH LINE STA. 135+00 SEE SHEET 9 OF 14

SCALE IN FEET

PID NO. **20404**

R/W DESIGNER TLT R/W REVIEWER KED


**PROPERTY MAP**

**STA. 20+00 TO STA. 135+00**

HEN / LUC-24-10.42 / 0.00

8 / 14

36
388
677
820



**T-6-N, R-9-E  
SECTIONS 21, 22, 27 & 28  
PROVIDENCE TOWNSHIP  
LUCAS COUNTY, OHIO**

NOTE: THE LOCATION OF THE UNDERGROUND UTILITIES SHOWN ON THE PLANS ARE OBTAINED FROM THE OWNER OF THE UTILITIES AS REQUIRED BY SECTION 153.64 O.R.C.

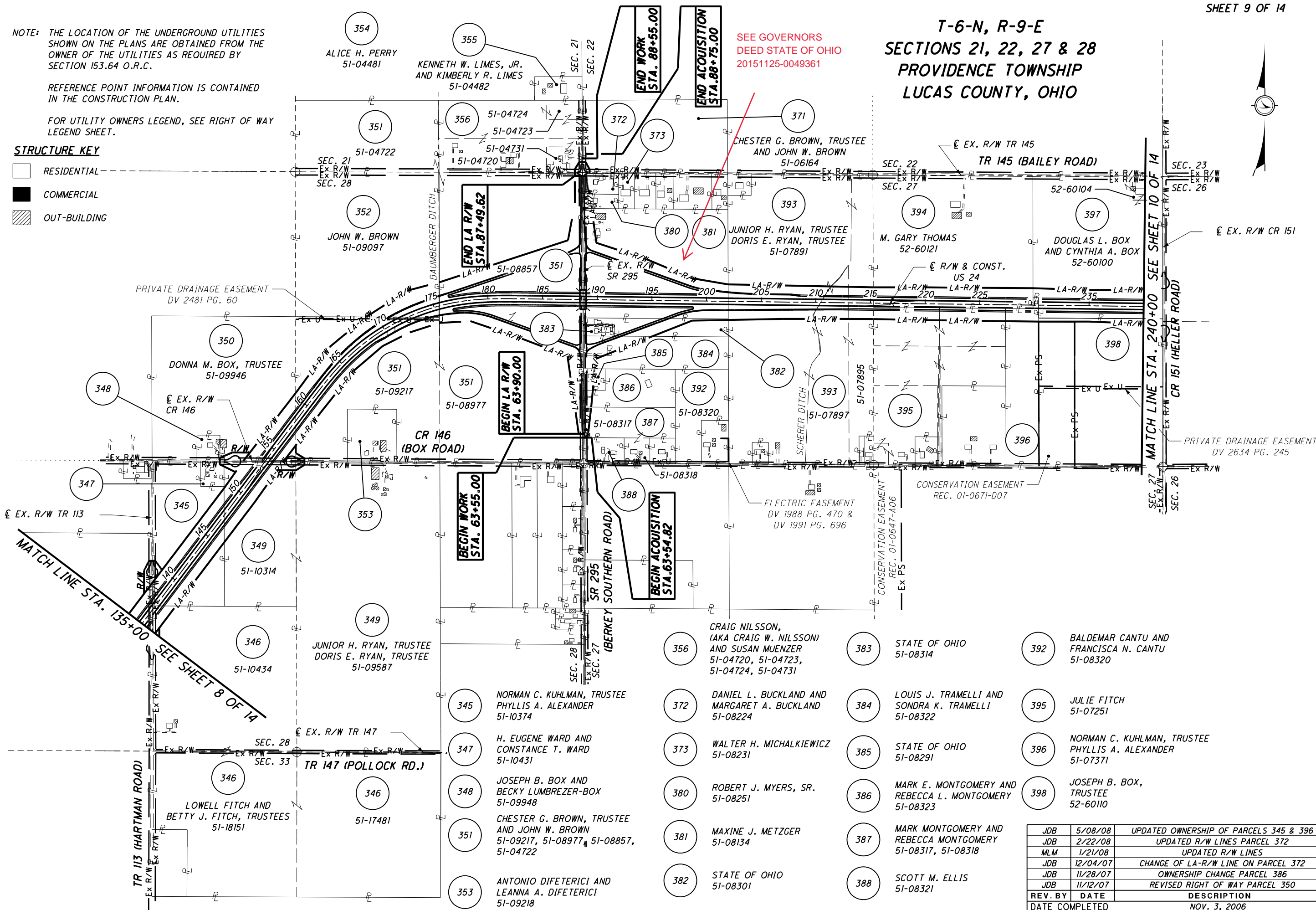
REFERENCE POINT INFORMATION IS CONTAINED IN THE CONSTRUCTION PLAN.

FOR UTILITY OWNERS LEGEND, SEE RIGHT OF WAY LEGEND SHEET.

**STRUCTURE KEY**

- RESIDENTIAL
- COMMERCIAL
- OUT-BUILDING

SEE GOVERNORS DEED STATE OF OHIO 20151125-0049361



345	NORMAN C. KUHLMAN, TRUSTEE PHYLLIS A. ALEXANDER 51-10374	372	DANIEL L. BUCKLAND AND MARGARET A. BUCKLAND 51-08224	384	LOUIS J. TRAMELLI AND SONDRA K. TRAMELLI 51-08322	395	JULIE FITCH 51-07251
347	H. EUGENE WARD AND CONSTANCE T. WARD 51-10431	373	WALTER H. MICHALKIEWICZ 51-08231	385	STATE OF OHIO 51-08291	396	NORMAN C. KUHLMAN, TRUSTEE PHYLLIS A. ALEXANDER 51-07371
348	JOSEPH B. BOX AND BECKY LUMBREZER-BOX 51-09948	380	ROBERT J. MYERS, SR. 51-08251	386	MARK E. MONTGOMERY AND REBECCA L. MONTGOMERY 51-08323	398	JOSEPH B. BOX, TRUSTEE 52-60110
351	CHESTER G. BROWN, TRUSTEE AND JOHN W. BROWN 51-09217, 51-08977, 51-08857, 51-04722	381	MAXINE J. METZGER 51-08134	387	MARK MONTGOMERY AND REBECCA MONTGOMERY 51-08317, 51-08318		
353	ANTONIO DIFETERICI AND LEANNA A. DIFETERICI 51-09218	382	STATE OF OHIO 51-08301	388	SCOTT M. ELLIS 51-08321		
		356	CRAIG NILSSON, (AKA CRAIG W. NILSSON) AND SUSAN MUENZER 51-04720, 51-04723, 51-04724, 51-04731	383	STATE OF OHIO 51-08314	392	BALDEMAR CANTU AND FRANCISCA N. CANTU 51-08320

REV. BY	DATE	DESCRIPTION
JDB	5/08/08	UPDATED OWNERSHIP OF PARCELS 345 & 396
JDB	2/22/08	UPDATED R/W LINES PARCEL 372
MLM	1/21/08	UPDATED R/W LINES
JDB	12/04/07	CHANGE OF LA-R/W LINE ON PARCEL 372
JDB	11/28/07	OWNERSHIP CHANGE PARCEL 386
JDB	11/12/07	REVISED RIGHT OF WAY PARCEL 350
DATE COMPLETED		NOV. 3, 2006

PID NO. 20404

R/W DESIGNER TLT  
R/W REVIEWER KED

PROPERTY MAP  
STA. 135+00 TO STA. 240+00

HEN / LUC-24-10.42 / 0.00

9 / 14

37  
388  
678  
820

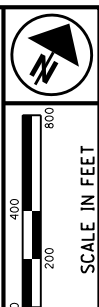
S:\Projects\Projects\_K-O\OHD\80446\ROW\Drawings\Part\_One\20404ROW09(037).dgn 12/19/2012 1:46:28 PM

NOTE: THE LOCATION OF THE UNDERGROUND UTILITIES SHOWN ON THE PLANS ARE OBTAINED FROM THE OWNER OF THE UTILITIES AS REQUIRED BY SECTION 153.64 O.R.C.

REFERENCE POINT INFORMATION IS CONTAINED IN THE CONSTRUCTION PLAN.

FOR LIST OF UTILITY OWNERS SEE RIGHT OF WAY LEGEND SHEET

T-6-N, R-9-E  
SECTIONS 22, 23, 26 & 27  
PROVIDENCE TOWNSHIP  
LUCAS COUNTY, OHIO



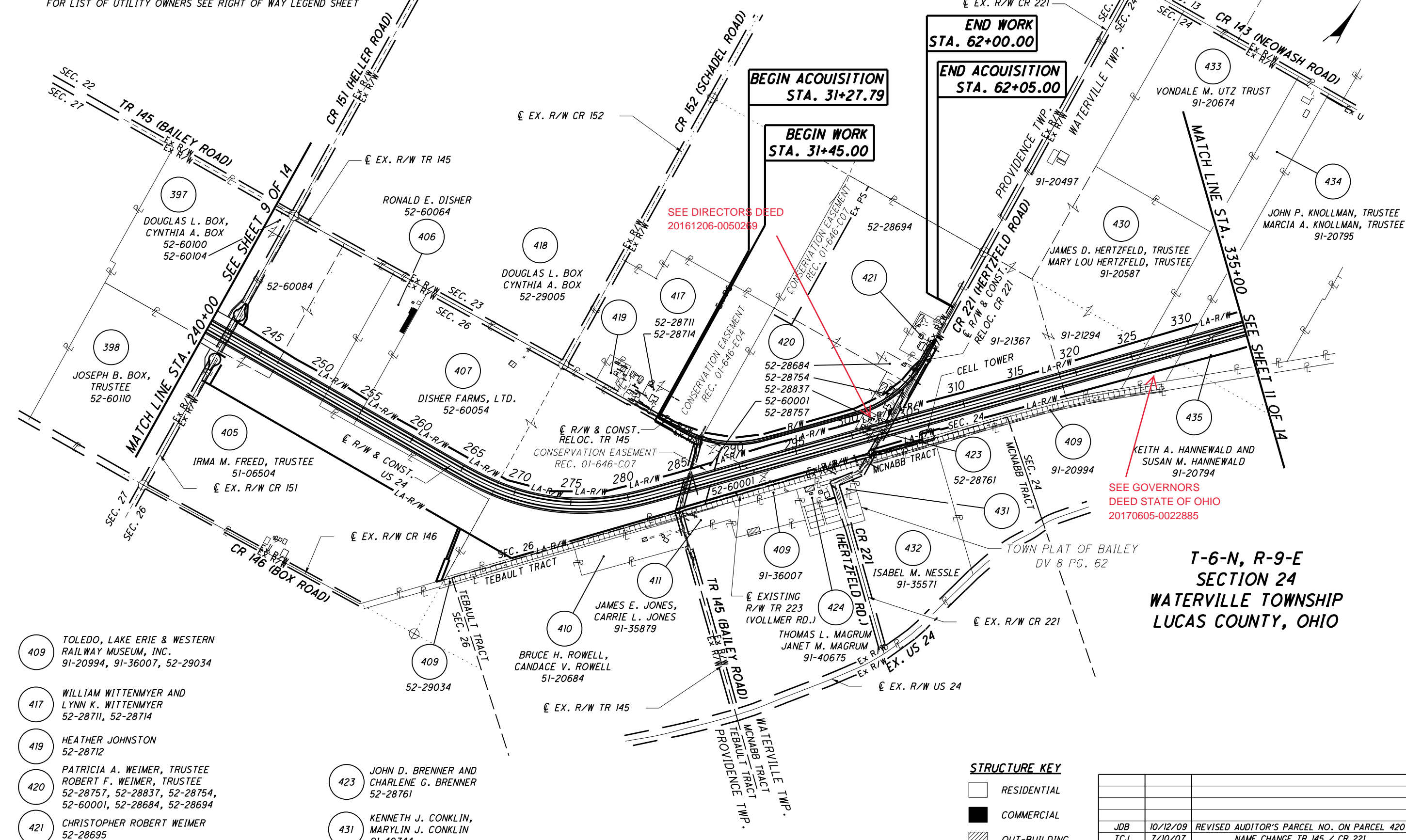
PID NO.  
**20404**

R/W DESIGNER  
JDB  
R/W REVIEWER  
JLW

PROPERTY MAP  
STA. 240+00 TO STA. 335+00

HEN / LUC-24-10.42 / 0.00  
10 / 14

38  
388  
679  
820



T-6-N, R-9-E  
SECTION 24  
WATERVILLE TOWNSHIP  
LUCAS COUNTY, OHIO

- 397 DOUGLAS L. BOX, CYNTHIA A. BOX 52-60100, 52-60104
- 398 JOSEPH B. BOX, TRUSTEE 52-60110
- 405 IRMA M. FREED, TRUSTEE 51-06504
- 406 RONALD E. DISHER 52-60064
- 407 DISHER FARMS, LTD. 52-60054
- 409 TOLEDO, LAKE ERIE & WESTERN RAILWAY MUSEUM, INC. 91-20994, 91-36007, 52-29034
- 417 WILLIAM WITTENMYER AND LYNN K. WITTENMYER 52-28711, 52-28714
- 419 HEATHER JOHNSTON 52-28712
- 420 PATRICIA A. WEIMER, TRUSTEE ROBERT F. WEIMER, TRUSTEE 52-28757, 52-28837, 52-28754, 52-60001, 52-28684, 52-28694
- 421 CHRISTOPHER ROBERT WEIMER 52-28695


- 409 IRMA M. FREED, TRUSTEE 51-06504
- 410 JAMES E. JONES, CARRIE L. JONES 91-35879
- 411 JAMES E. JONES, CARRIE L. JONES 91-35879
- 423 JOHN D. BRENNER AND CHARLENE G. BRENNER 52-28761
- 431 KENNETH J. CONKLIN, MARYLIN J. CONKLIN 91-40744

**STRUCTURE KEY**

	RESIDENTIAL
	COMMERCIAL
	OUT-BUILDING

REV. BY	DATE	DESCRIPTION
JDB	10/12/09	REVISED AUDITOR'S PARCEL NO. ON PARCEL 420
TCJ	7/10/07	NAME CHANGE TR 145 / CR 221
DATE COMPLETED		AUGUST 18, 2006

S:\Projects\Projects K-O\OHDR\80446\ROW\sheet10(038).dgn 12/19/2012 1:46:30 PM



PID NO.  
**20404**

R/W DESIGNER  
JDB  
R/W REVIEWER  
JLW

PROPERTY MAP  
STA. 335+00 TO STA. 430+00

HEN / LUC-24-10.42 / 0.00

11 / 14

39  
388

1085  
1193

**STRUCTURE KEY**

- RESIDENTIAL
- COMMERCIAL
- OUT-BUILDING

**T-6-N, R-9-E  
SECTIONS 12, 13 & 24  
WATERVILLE TOWNSHIP  
LUCAS COUNTY, OHIO**

**T-6-N, R-10-E  
SECTION 7  
WATERVILLE TOWNSHIP  
LUCAS COUNTY, OHIO**

SEE GOVERNORS  
DEED STATE OF OHIO  
20161215-0051951

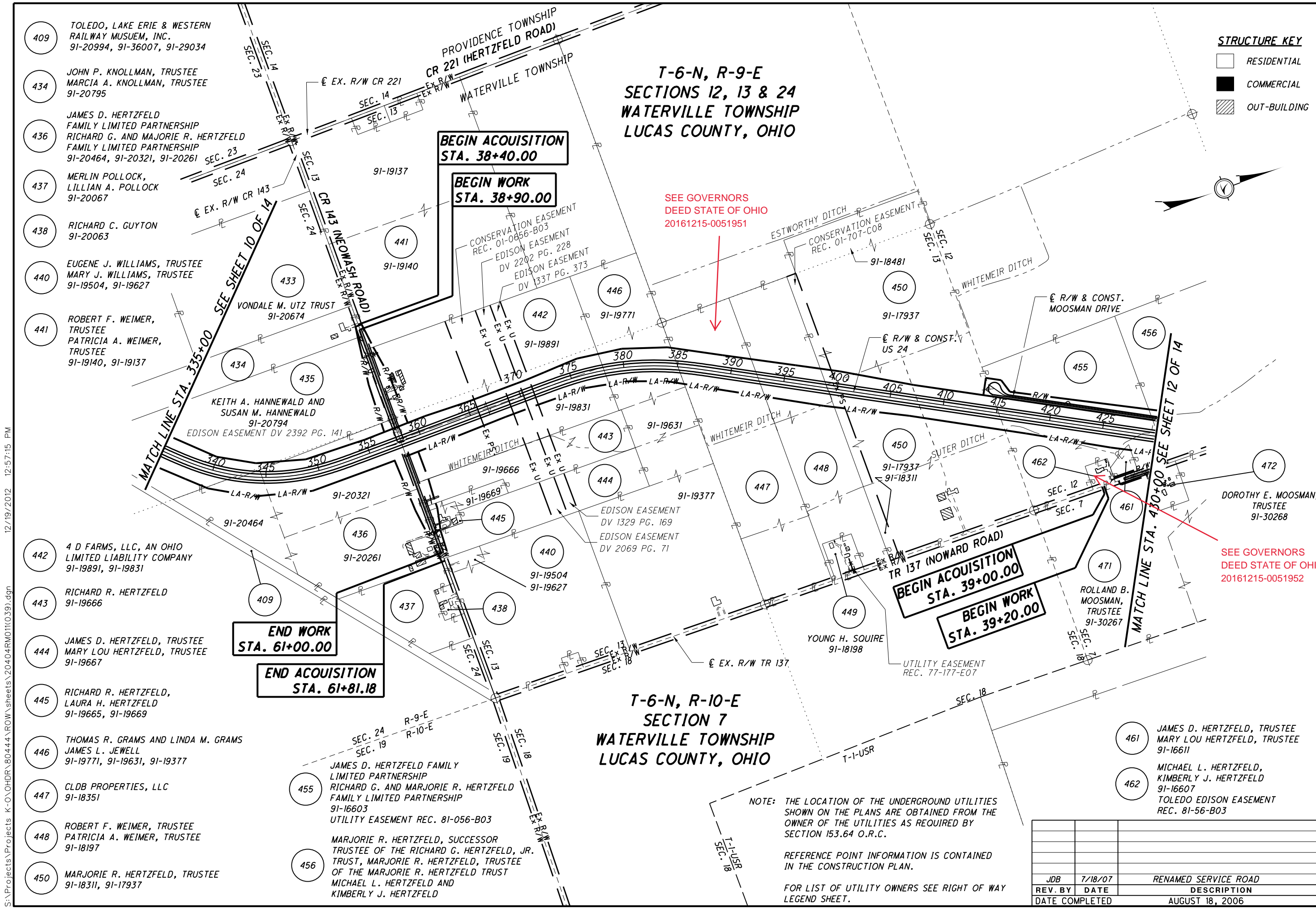
SEE GOVERNORS  
DEED STATE OF OHIO  
20161215-0051952

NOTE: THE LOCATION OF THE UNDERGROUND UTILITIES SHOWN ON THE PLANS ARE OBTAINED FROM THE OWNER OF THE UTILITIES AS REQUIRED BY SECTION 153.64 O.R.C.

REFERENCE POINT INFORMATION IS CONTAINED IN THE CONSTRUCTION PLAN.

FOR LIST OF UTILITY OWNERS SEE RIGHT OF WAY LEGEND SHEET.

REV. BY	DATE	DESCRIPTION
JDB	7/18/07	RENAMED SERVICE ROAD
DATE COMPLETED		AUGUST 18, 2006



- 409 TOLEDO, LAKE ERIE & WESTERN RAILWAY MUSEUM, INC. 91-20994, 91-36007, 91-29034
- 434 JOHN P. KNOLLMAN, TRUSTEE MARCIA A. KNOLLMAN, TRUSTEE 91-20795
- 436 JAMES D. HERTZFELD FAMILY LIMITED PARTNERSHIP RICHARD G. AND MAJORIE R. HERTZFELD FAMILY LIMITED PARTNERSHIP 91-20464, 91-20321, 91-20261
- 437 MERLIN POLLOCK, LILLIAN A. POLLOCK 91-20067
- 438 RICHARD C. GUYTON 91-20063
- 440 EUGENE J. WILLIAMS, TRUSTEE MARY J. WILLIAMS, TRUSTEE 91-19504, 91-19627
- 441 ROBERT F. WEIMER, TRUSTEE PATRICIA A. WEIMER, TRUSTEE 91-19140, 91-19137
- 442 4 D FARMS, LLC, AN OHIO LIMITED LIABILITY COMPANY 91-19891, 91-19831
- 443 RICHARD R. HERTZFELD 91-19666
- 444 JAMES D. HERTZFELD, TRUSTEE MARY LOU HERTZFELD, TRUSTEE 91-19667
- 445 RICHARD R. HERTZFELD, LAURA H. HERTZFELD 91-19665, 91-19669
- 446 THOMAS R. GRAMS AND LINDA M. GRAMS JAMES L. JEWELL 91-19771, 91-19631, 91-19377
- 447 CLDB PROPERTIES, LLC 91-18351
- 448 ROBERT F. WEIMER, TRUSTEE PATRICIA A. WEIMER, TRUSTEE 91-18197
- 450 MARJORIE R. HERTZFELD, TRUSTEE 91-18311, 91-17937

- 455 JAMES D. HERTZFELD FAMILY LIMITED PARTNERSHIP RICHARD G. AND MARJORIE R. HERTZFELD FAMILY LIMITED PARTNERSHIP 91-16603 UTILITY EASEMENT REC. 81-056-B03
- 456 MARJORIE R. HERTZFELD, SUCCESSOR TRUSTEE OF THE RICHARD G. HERTZFELD, JR. TRUST, MARJORIE R. HERTZFELD, TRUSTEE OF THE MARJORIE R. HERTZFELD TRUST MICHAEL L. HERTZFELD AND KIMBERLY J. HERTZFELD

**END WORK  
STA. 61+00.00**

**END ACQUISITION  
STA. 61+81.18**

**BEGIN ACQUISITION  
STA. 38+40.00**

**BEGIN WORK  
STA. 38+90.00**

**BEGIN ACQUISITION  
STA. 39+00.00**

**BEGIN WORK  
STA. 39+20.00**

S:\Projects\Projects\_K-O\O\HDR\80444\ROW\sheet\20404\RM011039.dgn 12/19/2012 12:57:15 PM



**STRUCTURE KEY**

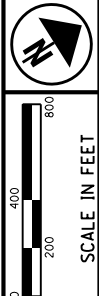
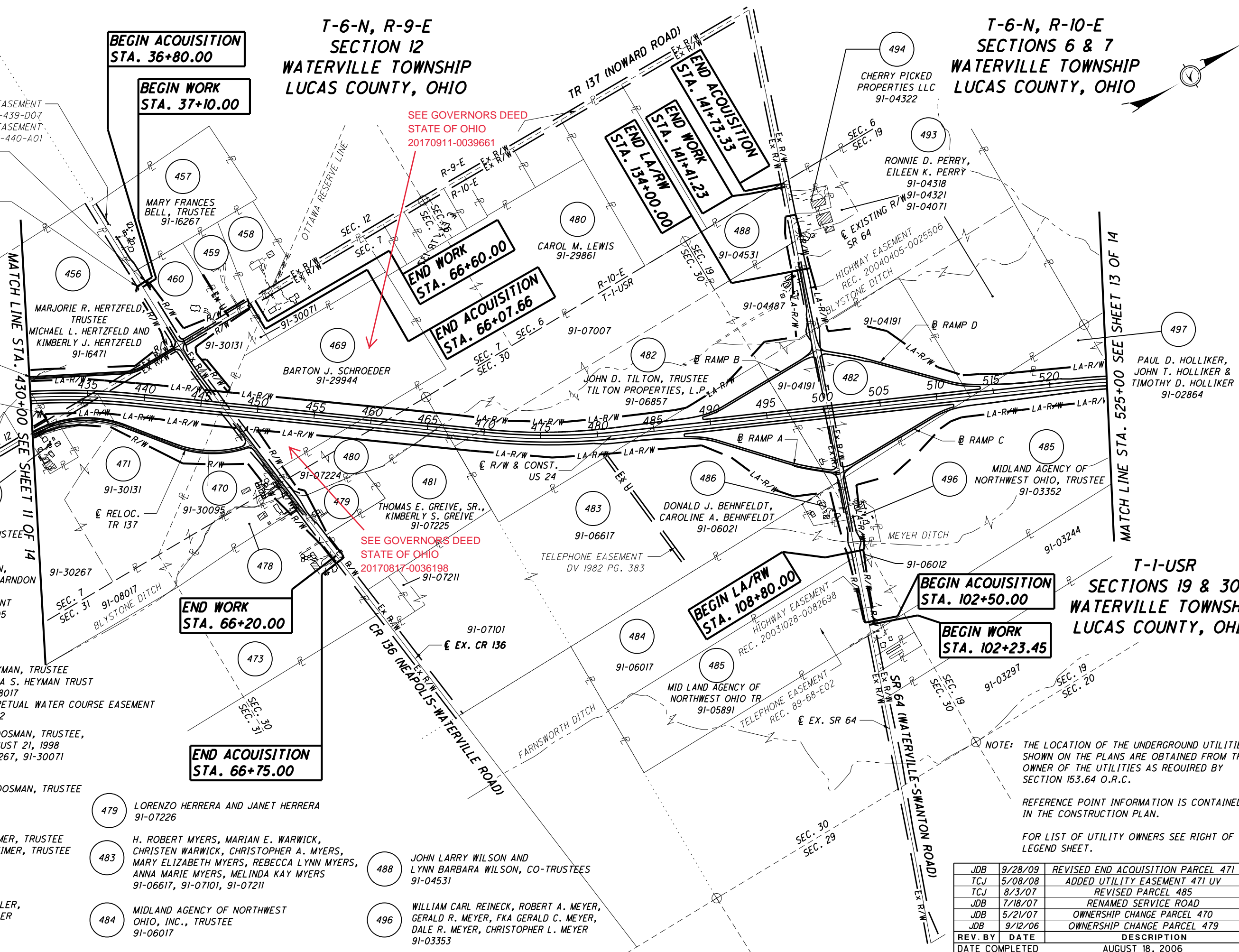
- RESIDENTIAL
- COMMERCIAL
- OUT-BUILDING
- HWY. UTILITY EASEMENT  
REC. 97-439-D07
- CHANNEL EASEMENT  
REC. 97-440-A01
- UTILITY EAEMENT  
REC. 97-0439-D07
- CHANNEL EASEMENT  
REC. 97-440-A01
- CHANNEL EASEMENT  
REC. 97-291-E02
- CHANNEL EASEMENT  
REC. 97-291-E05

**T-6-N, R-9-E  
SECTION 12  
WATERVILLE TOWNSHIP  
LUCAS COUNTY, OHIO**

**T-6-N, R-10-E  
SECTIONS 6 & 7  
WATERVILLE TOWNSHIP  
LUCAS COUNTY, OHIO**

**T-1-USR  
SECTIONS 19 & 30  
WATERVILLE TOWNSHIP  
LUCAS COUNTY, OHIO**

S:\Projects\Projects\K-O\O\HDR\80444\ROW\sheet\20404R012(040).dgn 12/19/2012 12:57:16 PM



PID NO.  
**20404**

R/W DESIGNER  
JDB  
R/W REVIEWER  
JLW

**PROPERTY MAP  
STA. 430+00 TO STA. 525+00**

**HEN / LUC - 24 - 10.42 / 0.00**

12 / 14

- 456 MARY FRANCES BELL, TRUSTEE 91-16267
- 457 MARJORIE R. HERTZFELD, TRUSTEE 91-30131
- 458 JUDITH A. OVERMYER, TRUSTEE 91-16357
- 459 MARK HEARNDON, BONNIE LOU HEARNDON 91-16361
- 460 DAVID G. BELL, DARLENE BELL 91-16268
- 470 RICHARD S. HEYMAN, TRUSTEE OF THE VIRGINIA S. HEYMAN TRUST 91-30095, 91-08017
- 471 ROLLAND B. MOOSMAN, TRUSTEE, U/A DATED AUGUST 21, 1998 91-30131, 91-30267, 91-30071
- 472 DOROTHY E. MOOSMAN, TRUSTEE 91-30268
- 473 ROBERT F. WEIMER, TRUSTEE PATRICIA A. WEIMER, TRUSTEE 91-07461
- 478 ROBERT J. ZEIGLER, CAROL A. ZEIGLER 91-07465

- 479 LORENZO HERRERA AND JANET HERRERA 91-07226
- 483 H. ROBERT MYERS, MARIAN E. WARWICK, CHRISTEN WARWICK, CHRISTOPHER A. MYERS, MARY ELIZABETH MYERS, REBECCA LYNN MYERS, ANNA MARIE MYERS, MELINDA KAY MYERS 91-06617, 91-07101, 91-07211
- 484 MIDLAND AGENCY OF NORTHWEST OHIO, INC., TRUSTEE 91-06017

- 488 JOHN LARRY WILSON AND LYNN BARBARA WILSON, CO-TRUSTEES 91-04531
- 496 WILLIAM CARL REINECK, ROBERT A. MEYER, GERALD R. MEYER, FKA GERALD C. MEYER, DALE R. MEYER, CHRISTOPHER L. MEYER 91-03353

NOTE: THE LOCATION OF THE UNDERGROUND UTILITIES SHOWN ON THE PLANS ARE OBTAINED FROM THE OWNER OF THE UTILITIES AS REQUIRED BY SECTION 153.64 O.R.C.

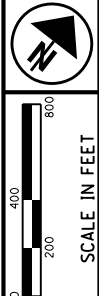
REFERENCE POINT INFORMATION IS CONTAINED IN THE CONSTRUCTION PLAN.

FOR LIST OF UTILITY OWNERS SEE RIGHT OF WAY LEGEND SHEET.

REV. BY	DATE	DESCRIPTION
JDB	9/28/09	REVISED END ACQUISITION PARCEL 471
TCJ	5/08/08	ADDED UTILITY EASEMENT 471 UV
TCJ	8/3/07	REVISED PARCEL 485
JDB	7/18/07	RENAMED SERVICE ROAD
JDB	5/21/07	OWNERSHIP CHANGE PARCEL 470
JDB	9/12/06	OWNERSHIP CHANGE PARCEL 479
DATE COMPLETED	AUGUST 18, 2006	

40  
388  
1086  
1193

**T-1-USR  
SECTIONS 17, 18, 19 & 20  
WATERVILLE TOWNSHIP  
LUCAS COUNTY, OHIO**



PID NO.  
**20404**

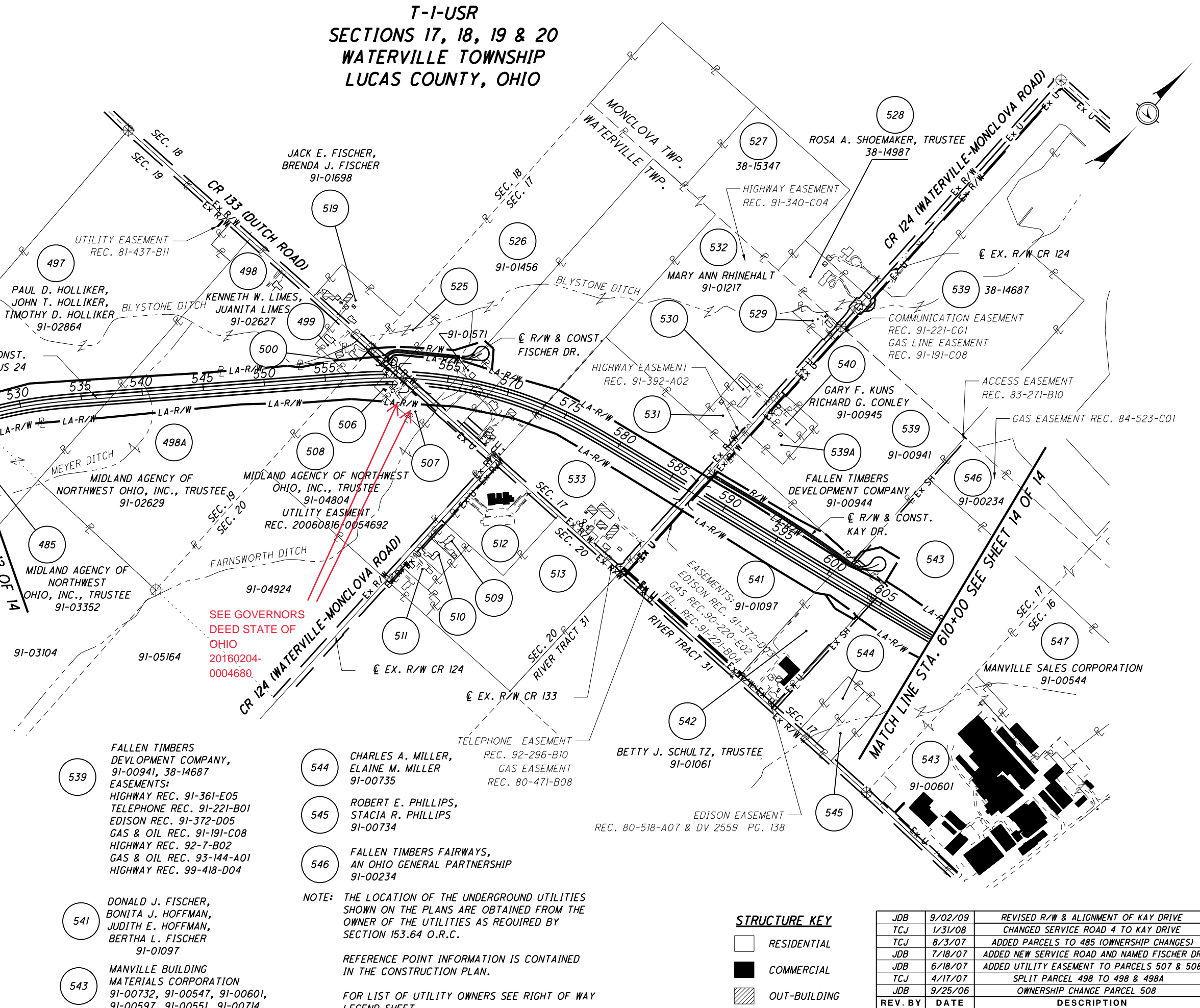
R/W DESIGNER  
JDB  
R/W REVIEWER  
JLW

**PROPERTY MAP  
STA. 525+00 TO STA. 610+00**

**HEN / LUC-24-10.42 / 0.00**

13 / 14  
41  
388  
1087  
1193

- 499 RANDALL MCGRANAHAN,  
CHRISTINE MCGRANAHAN  
91-02628
- 500 GEORGE ALLEN BLY,  
DAWN MARIE BLY  
91-02626  
UTILITY EASEMENT  
REC. 81-390-B05
- 506 TIMOTHY I. MORLOCK,  
CHARLENE D. MORLOCK  
91-04808
- 507 FRANK C. LIPINSKI,  
ROBIN S. LIPINSKI  
91-04809  
UTILITY EASEMENT REC. 20060913-0061617
- 509 HAROLD R. GREATHOUSE,  
NANCY L. GREATHOUSE  
91-04627  
WATERLINE EASEMENT REC. 91-054-E10  
GAS LINE EASEMENT REC. 80-471-B4
- 510 CINDY J. MOSER,  
JULIE L. JONES,  
ROBERT C. MOSER  
91-04622  
WATERLINE EASEMENT  
REC. 94-476-B11  
UTILITY EASEMENT  
REC. 94-476-B11
- 511 LARRY L. NICHOSON  
91-04626
- 512 WATERVILLE OPEN  
BIBLE CHURCH  
91-04644  
WATERLINE EASEMENT  
REC. 91-54-E10  
GASLINE EASEMENT  
REC. 80-471-B04
- 513 DONALD J FISCHER,  
AKA DONALD E. FISCHER,  
BEVERLY A. FISCHER  
91-04565
- 525 ROBERT J. CARROLL,  
SUCCESSOR TRUSTEE  
ROBERT J. CARROLL, TRUSTEE  
91-01454  
WATERLINE EASEMENT  
REC. 98-213-B4
- 526 GENEVA ROLLER, TRUSTEE  
91-01456, 91-05171
- 527 ROBERT J. CARROLL, SUCCESSOR  
TRUSTEE  
ROBERT J CARROLL, TRUSTEE  
91-01576
- 529 NORMAN T. BRINEY, TRUSTEE  
91-01334  
HIGHWAY EASEMENT  
REC. 91-301-D11
- 530 RUSSELL L. ROBERTSON,  
KAY A. ROBERTSON  
91-01220  
HIGHWAY EASEMENT  
REC. 91-304-C08
- 531 PAUL E. ACCETTOLA,  
JUDITH K. ACCETTOLA  
91-01327  
HIGHWAY EASEMENT  
REC. 91-392-A02
- 533 DONALD J. FISCHER AND  
BEVERLY A. FISCHER  
91-01337



**SEE GOVERNORS  
DEED STATE OF  
OHIO  
20160204-  
0004680.**

- 539 FALLEN TIMBERS  
DEVELOPMENT COMPANY,  
91-00941, 38-14687  
EASEMENTS:  
HIGHWAY REC. 91-361-E05  
TELEPHONE REC. 91-221-B01  
EDISON REC. 91-372-D05  
GAS & OIL REC. 91-191-C08  
HIGHWAY REC. 92-7-B02  
GAS & OIL REC. 93-144-A01  
HIGHWAY REC. 99-418-D04
- 541 DONALD J. FISCHER,  
BONITA J. HOFFMAN,  
JUDITH E. HOFFMAN,  
BERTHA L. FISCHER  
91-01097
- 543 MANVILLE BUILDING  
MATERIALS CORPORATION  
91-00732, 91-00547, 91-00601,  
91-00597, 91-00551, 91-00714,
- 544 CHARLES A. MILLER,  
ELAINE M. MILLER  
91-00735
- 545 ROBERT E. PHILLIPS,  
STACIA R. PHILLIPS  
91-00734
- 546 FALLEN TIMBERS FAIRWAYS,  
AN OHIO GENERAL PARTNERSHIP  
91-00234

NOTE: THE LOCATION OF THE UNDERGROUND UTILITIES SHOWN ON THE PLANS ARE OBTAINED FROM THE OWNER OF THE UTILITIES AS REQUIRED BY SECTION 153.64 O.R.C.

REFERENCE POINT INFORMATION IS CONTAINED IN THE CONSTRUCTION PLAN.

FOR LIST OF UTILITY OWNERS SEE RIGHT OF WAY LEGEND SHEET.

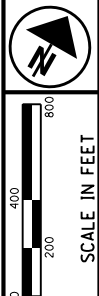
**STRUCTURE KEY**

- RESIDENTIAL
- COMMERCIAL
- OUT-BUILDING

REV. BY	DATE	DESCRIPTION
JDB	9/02/09	REVISED R/W & ALIGNMENT OF KAY DRIVE
TCJ	1/31/08	CHANGED SERVICE ROAD 4 TO KAY DRIVE
TCJ	8/3/07	ADDED PARCELS TO 485 (OWNERSHIP CHANGES)
JDB	7/18/07	ADDED NEW SERVICE ROAD AND NAMED FISCHER DR.
JDB	6/18/07	ADDED UTILITY EASEMENT TO PARCELS 507 & 508
TCJ	4/17/07	SPLIT PARCEL 498 TO 498 & 498A
JDB	9/25/06	OWNERSHIP CHANGE PARCEL 508
REV. BY	DATE	DESCRIPTION
DATE COMPLETED		AUGUST 18, 2006

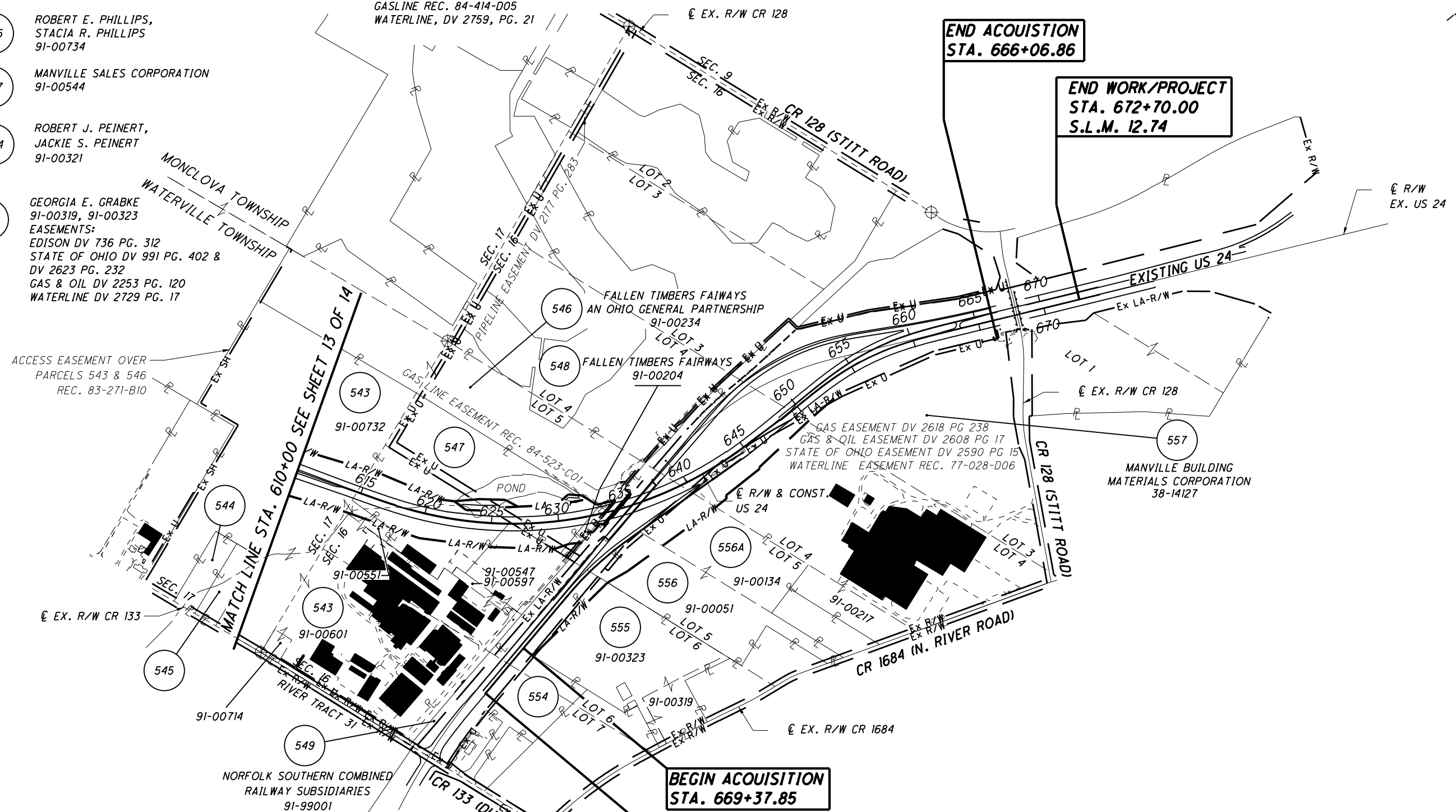
S:\Projects\Projects\K-O\O\HDR\80444\ROW\sheet\20404\RM013(041).dgn 12/19/2012 12:57:17 PM

**T-I-USR  
SECTIONS 16 & 17  
WATERVILLE TOWNSHIP  
LUCAS COUNTY, OHIO**



- 543 MANVILLE BUILDING MATERIALS CORPORATION  
91-00732, 91-00547, 91-00601,  
91-00597, 91-00551, 91-00714  
EASEMENTS:  
RIGHT OF WAY DV 2335 PG. 204  
HIGHWAY DV 2590 PG. 21  
OPTIC CABLE REC. 92-295-E04
- 544 CHARLES A. MILLER,  
ELAINE M. MILLER  
91-00735
- 545 ROBERT E. PHILLIPS,  
STACIA R. PHILLIPS  
91-00734
- 547 MANVILLE SALES CORPORATION  
91-00544
- 554 ROBERT J. PEINERT,  
JACKIE S. PEINERT  
91-00321
- 555 GEORGIA E. GRABKE  
91-00319, 91-00323  
EASEMENTS:  
EDISON DV 736 PG. 312  
STATE OF OHIO DV 991 PG. 402 &  
DV 2623 PG. 232  
GAS & OIL DV 2253 PG. 120  
WATERLINE DV 2729 PG. 17

- 556 WATERVILLE GAS COMPANY,  
AN OHIO CORPORATION  
91-00051  
EASEMENTS:  
GASLINE REC. 84-414-D05  
WATERLINE, DV 2759, PG. 25
- 556A WATERVILLE GAS AND OIL COMPANY,  
AN OHIO CORPORATION  
91-00134  
EASEMENTS:  
GASLINE REC. 84-414-D05  
WATERLINE, DV 2759, PG. 21



**END ACQUISITION  
STA. 666+06.86**

**END WORK/PROJECT  
STA. 672+70.00  
S.L.M. 12.74**

**BEGIN ACQUISITION  
STA. 669+37.85**

**BEGIN WORK  
STA. 665+00.00**

ACCESS EASEMENT OVER  
PARCELS 543 & 546  
REC. 83-271-B10

MANVILLE BUILDING  
MATERIALS CORPORATION  
38-14127

NOTE: THE LOCATION OF THE UNDERGROUND UTILITIES  
SHOWN ON THE PLANS ARE OBTAINED FROM THE  
OWNER OF THE UTILITIES AS REQUIRED BY  
SECTION 153.64 O.R.C.

REFERENCE POINT INFORMATION IS CONTAINED  
IN THE CONSTRUCTION PLAN.

FOR LIST OF UTILITY OWNERS SEE RIGHT OF WAY LEGEND SHEET.

**STRUCTURE KEY**

	RESIDENTIAL
	COMMERCIAL
	OUT-BUILDING

JDB	9/17/07	ADDED ORIGINAL LOT NUMBERS
JDB	7/31/07	ADJUSTED TAKES FROM RAILROAD
JDB	1/29/07	SPLIT PARCEL 556 TO 556 & 556A
REV. BY	DATE	DESCRIPTION
DATE COMPLETED		AUGUST 18, 2006

PID NO.  
**20404**

R/W DESIGNER  
JDB  
R/W REVIEWER  
JLW

**PROPERTY MAP  
STA. 610+00 TO STA. 670+00**

HEN / LUC-24-10.42 / 0.00

14 / 14

42  
388  
1088  
1193

S:\Projects\Projects\_K-O\O\HDR\80444\ROW\sheet\20404\RM014(1042).dgn 12/19/2012 12:57:18 PM

**TOTAL NUMBER OF :**

197 OWNERSHIPS      30 OWNERSHIPS WITH STRUCTURES INVOLVED  
 577 PARCELS        2 OWNERSHIPS WITH "P" ITEMS  
 2 TOTAL TAKES

NET RESIDUE = RECORD AREA - TOTAL PRO - NET TAKE

**GRANTEE:**

ALL RIGHT OF WAY ACQUIRED IN THE NAME OF THE STATE OF OHIO UNLESS OTHERWISE SHOWN.

ALL AREAS IN ACRES

PARCEL NO.	OWNER	SHEET NO.	OWNERS RECORD		AUDITOR'S PARCEL	RECORD AREA	TOTAL P.R.O.	GROSS TAKE	P.R.O. IN TAKE	NET TAKE	STRUC-TURE	NET RESIDUE		TYPE FUND	REMARKS AND PERSONALTY	AS ACQUIRED	
			BOOK	PAGE								LEFT	RIGHT			BOOK	PAGE
HENRY COUNTY																	
1	NOT USED													STATE			
2	STATE OF OHIO	94-99 156,157	176	575	260300160000	19.320		0.000	0.000	0.000					NO TAKE REQUIRED.		
3-9	NOT USED																
10WDV	WALTER W. RICKENBERG AND LULA RICKENBERG	94,95, 156,157	162	498	260400240000 260900160000	57.850 14.000	0.633 0.000	0.207 0.000	0.115 0.000	0.092 0.000		- 14.000	57.125		ACQUIRED AS PART OF CONSTRUCTION PID 80443	OR 227	2141
	GRAND TOTAL					71.850	0.633	0.207	0.115	0.092		14.000	57.125		TO BE ACQUIRED IN THE NAME OF THE HENRY COUNTY COMMISSIONERS		
11WDV	WAYNE ASCHEMEIER, TRUSTEE UNDER WAYNE ASCHEMEIER TRUST AGREEMENT DATED OCTOBER 17, 2003, AN UNDIVIDED 1/2 INTEREST, AND SHIRLEY ASCHEMEIER, TRUSTEE UNDER SHIRLEY ASCHEMEIER TRUST AGREEMENT DATED OCTOBER 17, 2003, AN UNDIVIDED 1/2 INTEREST	96 - 99, 156,157	OR 187	2172	260300120000 260300140000	79.880 30.670	0.633 0.000	0.207 0.000	0.115 0.000	0.092 0.000		79.155 30.670	-		ACQUIRED AS PART OF CONSTRUCTION PID 80443	OR 230	188
	GRAND TOTAL					110.550	0.633	0.207	0.115	0.092		109.825	-		TO BE ACQUIRED IN THE NAME OF THE HENRY COUNTY COMMISSIONERS		
12	CHARLES C. ANDERSON AND NANCY P. ANDERSON, TRUSTEES OF THE ANDERSON FAMILY REVOCABLE TRUST DATED 3/24/2004	94 - 97	OR 189 254	2453 153	260300140202	4.430		0.000	0.000	0.000					NO TAKE REQUIRED.		
13	DARRELL E. BUEHRER AND JUDY R. BUEHRER	N/A	OR 210	613	261000040000	0.620		0.000	0.000	0.000					NO TAKE REQUIRED.		
14	STANLEY R. MOLL AND RUTH M. MOLL	N/A	209	794	261000060000 260300340000	19.350 3.560		0.000	0.000	0.000					NO TAKE REQUIRED.		
15	MICHAEL L. FRY AND MARY E. FRY	N/A	OR 42	277	261000020000	1.860		0.000	0.000	0.000					NO TAKE REQUIRED.		
16	MARVIN L. DRUMMOND	96 - 99	OR 7 245	813 191	260300140200 260300140204	6.150 1.830		0.000	0.000	0.000				STATE	NO TAKE REQUIRED.		

NOTE: ALL TEMPORARY PARCELS TO BE OF 24 MONTH DURATION.

NOTE: UNDER NO CIRCUMSTANCES ARE TEMPORARY EASEMENTS TO BE USED FOR STORAGE OF MATERIAL OR EQUIPMENT BY THE CONTRACTOR UNLESS NOTED OTHERWISE.

\* DENOTES RIGHT OF WAY ENCROACHMENT

+ DENOTES REMOVAL ITEMS, FOR DESCRIPTION OF REMOVAL ITEMS SEE CORRESPONDING RIGHT OF WAY PLAN SHEET

FIELD REVIEW BY	DATE	DESCRIPTION
JDB	4/11/07	ADDED "ACQUIRED AS" TO REMARKS
TCJ	01/04/07	UPDATED PARCEL AND OWNERSHIP COUNT
FIELD REVIEW BY	DATE	DESCRIPTION
	K.C.D.	DATE: 4/17/06
OWNERSHIP VERIFIED BY	DATE	DESCRIPTION
	K.C.D.	DATE: 4/17/06
DATE COMPLETED	JUNE 29, 2006	

FEDERAL PROJECT NO. E060 (288)  
 PID NO. 20404  
 STATE JOB NO. 42379(0)  
 BAL KCD  
 SUMMARY OF ADDITIONAL RIGHT OF WAY  
 HEN / LUC - 24 - 10.42 / 0.00  
 1 / 51  
 43  
 388  
 189  
 201

S:\Projects\Projects K-O\OHDR\80446\ROW\Sheets\Part 1\wo\20404RS001(043).dgn 12/19/2012 2:06:34 PM

NET RESIDUE = RECORD AREA - TOTAL PRO - NET TAKE

**GRANTEE:**  
ALL RIGHT OF WAY ACQUIRED IN THE NAME OF  
THE STATE OF OHIO  
UNLESS OTHERWISE SHOWN.

ALL AREAS IN ACRES

PARCEL NO.	OWNER	SHEET NO.	OWNERS RECORD		AUDITOR'S PARCEL	RECORD AREA	TOTAL P.R.O.	GROSS TAKE	P.R.O. IN TAKE	NET TAKE	STRUC-TURE	NET RESIDUE		TYPE FUND	REMARKS AND PERSONALTY	AS ACQUIRED	
			BOOK	PAGE								LEFT	RIGHT			BOOK	PAGE
17	MATTHEW F. DAMMAN	96,97	246	905	260300140100	0.700		0.000	0.000	0.000				STATE	NO TAKE REQUIRED.		
18	JOHN J. BENDER AND DAWN M. BENDER	98,99	OR 8	468	260300140203	2.050		0.000	0.000	0.000					NO TAKE REQUIRED.		
19	MARVIN L. DRUMMOND	98,99	OR 8	477	260300260000	1.910		0.000	0.000	0.000					NO TAKE REQUIRED.		
20T	CLYDE J. DENNIS AND BETTY L. DENNIS	98,99	254	201	260300140201	1.160		0.002	0.000	0.002					TO CONSTRUCT A RESIDENTIAL DRIVE ACQUIRED AS PART OF CONSTRUCTION PID 80443	OR 221	188
21WL	KEITH ASCHEMEIER, KAREN ASCHEMEIER LACROIX, AND KARL ASCHEMEIER SHIRLEY JULIA ASCHEMEIER (L.E.)	98 - 103	OR 184	2295	260300280000	69.340	4.992	8.716	2.129	6.587		55.226LL	2.535LL		RESIDUE LEFT & RIGHT IS LANDLOCKED RECORD AREA = 69.340 AC. CALCULATED AREA = 70.355 AC. ACQUIRED AS PART OF CONSTRUCTION PID 80443	OR 228	1463
21T		98 - 103						0.359	0.000	0.359					TO CONSTRUCT A HEADER TILE & EXTEND A HEADER TILE IF NEEDED		
21T-1		100,101						0.152	0.000	0.152					TO PLUG EX. FIELD TILES ACQUIRED AS PART OF CONSTRUCTION PID 80443		
22T	KARL ASCHEMEIER	98 - 101	OR 186	532	260300280100	7.040		0.005	0.000	0.005					TO CONSTRUCT A RESIDENTIAL DRIVE	OR 221	2243
22T-1			OR 184	2295				0.003	0.000	0.003					TO CONSTRUCT A RESIDENTIAL DRIVE	OR 221	2245
22-PR		100													POINT OF ACCESS ELIMINATED ACQUIRED AS PART OF CONSTRUCTION PID 80443		
23	ROLLAND C. KNOLL	N/A	176	208	261000100000	15.050		0.000	0.000	0.000					NO TAKE REQUIRED.		
24WL	JOHN B. OVERMIER	100 - 105	OR 192	780	260300300000	66.720	0.688	10.129	0.000	10.129		40.284 LL	15.619		RESIDUE LEFT IS LANDLOCKED ACQUIRED AS PART OF CONSTRUCTION PID 80443	OR 234	72
25	GERKEN MATERIALS, INC.	N/A	239	368	260300300200	3.250		0.000	0.000	0.000					NO TAKE REQUIRED.		
			249	940	260300300300	3.000		0.000	0.000	0.000							
			220	723	260300300100	1.930		0.000	0.000	0.000							
					261000100100	3.310		0.000	0.000	0.000							
26	GERKEN EQUIPMENT & MATERIALS, INC.	N/A	194	367	261000120000	3.410		0.000	0.000	0.000				STATE	NO TAKE REQUIRED. LICENSE FOR DRIVEWAY (DV 187, P 646)		
					260300320000	2.600		0.000	0.000	0.000							

FEDERAL PROJECT NO. E040(603)  
 PID NO. 20404  
 STATE JOB NO. 42379(0)  
 BAL KCD  
 SUMMARY OF ADDITIONAL RIGHT OF WAY  
 HEN / LUC - 24 - 10.42 / 0.00  
 2 / 51  
 44  
 388  
 190  
 201

NOTE: ALL TEMPORARY PARCELS TO BE OF 24 MONTH DURATION.

NOTE: UNDER NO CIRCUMSTANCES ARE TEMPORARY EASEMENTS TO BE USED FOR STORAGE OF MATERIAL OR EQUIPMENT BY THE CONTRACTOR UNLESS NOTED OTHERWISE.

\* DENOTES RIGHT OF WAY ENCROACHMENT

+ DENOTES REMOVAL ITEMS, FOR DESCRIPTION OF REMOVAL ITEMS SEE CORRESPONDING RIGHT OF WAY PLAN SHEET

JDB	4/11/07	ADDED "ACQUIRED AS" TO REMARKS
JDB	3/13/07	UPDATED AREA PARCEL 21T
TCJ	2/6/07	UPDATED RESIDUE FOR PARCEL 21
JDB	12/14/06	AREA CHANGE FOR PARCELS 21 & 24
TCJ	7/25/06	CORRECTED PAGE NUMBER
REV. BY	DATE	DESCRIPTION
FIELD REVIEW BY	K.C.D.	DATE: 4/17/06
OWNERSHIP VERIFIED BY	K.C.D.	DATE: 4/17/06
DATE COMPLETED	JUNE 29, 2006	

S:\Projects\Projects K-O\O\HDR\80446\ROW\Sheets\Part 1\wo\20404RS002(044).dgn 12/19/2012 2:06:51 PM

NET RESIDUE = RECORD AREA - TOTAL PRO - NET TAKE

**GRANTEE:**  
ALL RIGHT OF WAY ACQUIRED IN THE NAME OF  
THE STATE OF OHIO  
UNLESS OTHERWISE SHOWN.

ALL AREAS IN ACRES

PARCEL NO.	OWNER	SHEET NO.	OWNERS RECORD		AUDITOR'S PARCEL	RECORD AREA	TOTAL P.R.O.	GROSS TAKE	P.R.O. IN TAKE	NET TAKE	STRUC-TURE	NET RESIDUE		TYPE FUND	REMARKS AND PERSONALTY	AS ACQUIRED	
			BOOK	PAGE								LEFT	RIGHT			BOOK	PAGE
27 - 29	NOT USED													STATE			
30AW	VIVIAN OBERHAUS, TRUSTEE OF THE VIVIAN OBERHAUS REVOCABLE TRUST	184	OR 57	1144	260200200000	75.940	1.654	0.910	0.021	0.889			74.286		RECORD AREA=75.94, CALCULATED AREA=76.584 CALCULATED RESIDUE NORTH OF EASMT. = 20.468 CALCULATED RESIDUE SOUTH OF EASMT. = 53.573	OR 240	1008
31WL	ROSANNE H. FISHER, TRUSTEE OF THE EMMA C. HARRISON REVOCABLE TRUST	104 - 107 188 - 190	OR 14	602	260200140000 261100020000	78.000 8.660	4.320 0.000	13.523 0.000	0.000 0.000	13.523 0.000			18.377LL 8.660		RESIDUE LEFT IS LANDLOCKED P.R.O. = EXISTING US 24 LAND INCLUDED IN CURRENT DEED AS LAND OWNED	OR 255	846
	GRAND TOTAL					86.660	4.320	13.523	0.000	13.523			18.377	50.440			
31T		104-107						0.096							FOR SOIL BUTTRESS CONSTRUCTION	OR 255	848
32SH	INDIANA & OHIO RAILWAY COMPANY	188 - 190	OR 25	144	265000200000	153.816		0.013								OR 229	825
32SH-1		188 - 190						(545 S.F.) 0.012									
32SH-2		188 - 190						(510 S.F.) 0.016									
32SH-3		188 - 190						(679 S.F.) 0.016									
	GRAND TOTAL							(679 S.F.) 0.057							FOR PIER FOOTINGS		
								(2413 S.F.) 0.609							FOR BRIDGE STRUCTURE	OR 229	825
32A		106,107, 188 - 190						(26520 S.F.) 0.793							FOR BRIDGE CONSTRUCTION		
32T		106,107, 188 - 190															
33WL	KENNETH PALMER, 1/2 INTEREST LINDA M. PALMER, 1/2 INTEREST	184,106-109 188 - 190	228 232	672 455	260200100000	36.790	0.759	10.009	0.080	9.929						OR 238	455
33WD		184,107-109						14.445	0.572	13.873							
	GRAND TOTAL					36.790	0.759	24.454	0.652	23.802			1.636LL	10.593	RESIDUE LEFT IS LAND LOCKED OIL & GAS LEASE		
	HOLBROOK PARTNERS		MISC 15	484													
33T		107-109						0.123							FOR SOIL BUTTRESS CONSTRUCTION	OR 238	467
33 ERE																OR 238	460
34WL	THOMAS A. FRY	184,108-111	259	613	260200080000	35.560	0.592	3.050	0.218	2.832						OR 229	846
34WDV	AND ELIZABETH A. FRY	110, 111						0.283	0.118	0.165					TO BE ACQUIRED IN THE NAME OF THE HENRY COUNTY COMMISSIONERS	OR 229	850
	GRAND TOTAL					35.560	0.592	3.333	0.336	2.997			31.971	-			
35WL	NELDA C. KEPLING (L.E.)	184,108-111	242	254	260200180000	75.740	4.757	0.347	0.073	0.274						OR 243	1801
35WD	DANIEL D. HEFFLINGER, THOMAS R. HEFFLINGER, LARRY L. HEFFLINGER, AND RONDA R. MILLER	184,109-111	242	252		75.740	4.757	41.058 41.405	0.584 0.657	40.474 40.748				STATE		OR 243	1803

FEDERAL PROJECT NO. E040(603)  
 PID NO. 20404  
 STATE JOB NO. 42379(0)  
 BAL KCD  
 SUMMARY OF ADDITIONAL RIGHT OF WAY  
 HEN / LUC - 24 - 10.42 / 0.00

12/19/2012 10:53:43 AM  
 S:\Projects\Projects K-O\O\HDR\80443\ROW\Sheets\20404RS003(045).dgn

NOTE: ALL TEMPORARY PARCELS TO BE OF 24 MONTH DURATION.

NOTE: UNDER NO CIRCUMSTANCES ARE TEMPORARY EASEMENTS TO BE USED FOR STORAGE OF MATERIAL OR EQUIPMENT BY THE CONTRACTOR UNLESS NOTED OTHERWISE.

\* DENOTES RIGHT OF WAY ENCROACHMENT

+ DENOTES REMOVAL ITEMS, FOR DESCRIPTION OF REMOVAL ITEMS SEE CORRESPONDING RIGHT OF WAY PLAN SHEET

JDB	5/23/07	SPLIT RESIDUE AREAS FOR PARCEL 30	
JDB	01/09/07	ADJUSTED RESIDUE AREAS FOR PARCEL 31	
TCJ	12/19/06	EDITED PAGE NUMBERS ON PARCELS 30,33,34&35	3/51
JDB	12/13/06	ADDED PARCELS 30WD, 33WD & 35WD	45
TCJ	11/13/06	ADJUSTED PARCELS 33WL 34WL	388
TCJ	11/13/06	ADDED PARCELS 31T & 33T	
JDB	1/18/10	REVISED PARCEL 31, P.R.O. TO INCLUDE ALL OF EXISTING US 24 INCLUDED IN DEED DESCRIPTION	
JDB	5/13/08	RENAMED 30ERE TO 30AW	
JDB	2/25/08	ADJUSTED AREAS AND TYPE PARCEL 30-ERE	
REV. BY	DATE	DESCRIPTION	
JDB	5/23/07	FIELD REVIEW BY	K.C.D. DATE: 4/17/06
JDB	2/25/08	OWNERSHIP VERIFIED BY	K.C.D. DATE: 4/17/06
		DATE COMPLETED	JUNE 29, 2006

3/51

45

388

661

775

NET RESIDUE = RECORD AREA - TOTAL PRO - NET TAKE

**GRANTEE:**

ALL RIGHT OF WAY ACQUIRED IN THE NAME OF THE STATE OF OHIO UNLESS OTHERWISE SHOWN.

ALL AREAS IN ACRES

PARCEL NO.	OWNER	SHEET NO.	OWNERS RECORD		AUDITOR'S PARCEL	RECORD AREA	TOTAL P.R.O.	GROSS TAKE	P.R.O. IN TAKE	NET TAKE	STRUC-TURE	NET RESIDUE		TYPE FUND	REMARKS AND PERSONALTY	AS ACQUIRED	
			BOOK	PAGE								LEFT	RIGHT			BOOK	PAGE
36WL	JANE L. HAAS,	108 - 115	OR 1	307	260200220000	74.720	1.189	18.599	0.226	18.373				STATE		OR 234	1790
36WDV	KATHY J. LEPPICH, AND ROBERT J. ELLING, AS EQUAL TENANTS-IN-COMMON ALFRED A. ELLING AND VIRGINIA R. ELLING (L.E.)	110,111						0.278	0.111	0.167					↑	TO BE ACQUIRED IN THE NAME OF THE HENRY COUNTY COMMISSIONERS	OR 234 1784
	GRAND TOTAL					74.720	1.189	18.877	0.337	18.540			17.274	37.717			
36T		110 - 115						0.605	0.000	0.605						TO CONSTRUCT A HEADER TILE & EXTEND A HEADER TILE IF NEEDED	
36T-1		110 - 113						0.417	0.000	0.417						TO CONSTRUCT A HEADER TILE & TO PLUG EX. FIELD TILES	
37WL	KENNETH L. BERGSTEDT	112 - 115	244	464	260200240100	70.060	1.991	5.999	0.123	5.876						OR 230	658
37WDV	AND KAREN K. BERGSTEDT	114,115, 116,117,	160,161					0.204	0.118	0.086						TO BE ACQUIRED IN THE NAME OF THE HENRY COUNTY COMMISSIONERS	OR 230 652
37WDV-1		158,159						0.735	0.434	0.301						TO BE ACQUIRED IN THE NAME OF THE HENRY COUNTY COMMISSIONERS	OR 230 654
	GRAND TOTAL	158,159				70.060	1.991	6.938	0.675	6.263			60.263	1.543			
37T		112 - 115,	158,159					0.258	0.000	0.258						TO CONSTRUCT A HEADER TILE	
37T-1		114,115						0.183	0.000	0.183						TO CONSTRUCT A HEADER TILE & PLUG EX. FIELD TILES	
37TV		116, 117						0.137	0.000	0.137						TO CONSTRUCT A HEADER TILE	
		158 - 161														TO BE ACQUIRED IN THE NAME OF THE HENRY COUNTY COMMISSIONERS	
37UV		114,115,						0.141	0.005	0.136						TO BE ACQUIRED IN THE NAME OF THE VILLAGE OF LIBERTY CENTER	OR 230 678
		158 - 161															
37UV-1		114, 115						0.068	0.000	0.068						TO BE ACQUIRED IN THE NAME OF THE VILLAGE OF LIBERTY CENTER	OR 230 674
<b>37 E</b>	<b>GOVERNORS DEED</b>		<b>OR 305</b>	<b>1973</b>													
38WL	ROBERT O. CORDES AND RUTHANN CORDES	114 - 117, 158,159	251	1105	260200240000	1.000	0.146	0.650	0.136	0.514	YES(2)					REMOVE 1-STY. GARAGE AND REMOVE 2-STY. FRAME RES.	OR 216 502
38WDV		116,117,						0.026	0.010	0.016						TO BE ACQUIRED IN THE NAME OF THE HENRY COUNTY COMMISSIONERS	
	GRAND TOTAL	158,159				1.000	0.146	0.676	0.146	0.530			0.324	-			
38T		114,115, 158,159						0.164	0.000	0.164						FOR REMOVAL OF 2-STY. RES.	
38UV		114,115, 159,160						0.010	0.000	0.010						TO BE ACQUIRED IN THE NAME OF THE VILLAGE OF LIBERTY CENTER	
39UV	LAWRENCE C. MOLD AND FRANCES J. MOLD	114,115	OR 35	801	260200220400	1.200	0.110	0.018	0.014	0.004						TO BE ACQUIRED IN THE NAME OF THE VILLAGE OF LIBERTY CENTER	OR 232 1812
40UV	VIVIAN OBERHAUS, TRUSTEE OF THE VIVIAN OBERHAUS REVOCABLE TRUST	158 - 161	OR 57	1144	263500180000	80.000	2.108	0.030	0.014	0.016				STATE	↓	TO BE ACQUIRED IN THE NAME OF THE VILLAGE OF LIBERTY CENTER TELEPHONE EASEMENT (DV 240, P 992)	OR 226 23
41 - 44	NOT USED																

FEDERAL PROJECT NO. E040(603)  
 PID NO. 20404  
 STATE JOB NO. 42379(0)  
 BAL REVIEWER KCD  
 SUMMARY OF ADDITIONAL RIGHT OF WAY  
 HEN / LUC - 24 - 10.42 / 0.00

NOTE: ALL TEMPORARY PARCELS TO BE OF 24 MONTH DURATION.

NOTE: UNDER NO CIRCUMSTANCES ARE TEMPORARY EASEMENTS TO BE USED FOR STORAGE OF MATERIAL OR EQUIPMENT BY THE CONTRACTOR UNLESS NOTED OTHERWISE.

\* DENOTES RIGHT OF WAY ENCROACHMENT

+ DENOTES REMOVAL ITEMS, FOR DESCRIPTION OF REMOVAL ITEMS SEE CORRESPONDING RIGHT OF WAY PLAN SHEET

DCH 11/17 ADDED GOVERNORS DEED

JDB	02/21/07	ADDED PARCEL 37TV
TCJ	02/01/07	CHANGED SHEET NUMBER FOR PARCEL 37 UV
JDB	01/08/07	ADDED PARCELS 37UV, 37UV-1, 38UV, 39UV & 40UV
TCJ	8/02/06	ADDED PARCEL 40
TCJ	7/25/06	ADDED SHEET NO. 160, 161 TO 45T-1
TCJ	7/25/06	CORRECTED SHEET NUMBERS ON 45WDV-1
REV. BY	DATE	DESCRIPTION
FIELD REVIEW BY	K.C.D.	DATE: 4/17/06
OWNERSHIP VERIFIED BY	K.C.D.	DATE: 4/17/06
DATE COMPLETED	JUNE 29, 2006	

4/51  
46  
388  
662  
775

S:\Projects\Projects K-O\OHDPR\80443\ROW\Sheets\20404RS004(046).dgn 12/19/2012 10:53:46 AM

NET RESIDUE = RECORD AREA - TOTAL PRO - NET TAKE

**GRANTEE:**  
ALL RIGHT OF WAY ACQUIRED IN THE NAME OF THE STATE OF OHIO UNLESS OTHERWISE SHOWN.

ALL AREAS IN ACRES

PARCEL NO.	OWNER	SHEET NO.	OWNERS RECORD		AUDITOR'S PARCEL	RECORD AREA	TOTAL P.R.O.	GROSS TAKE	P.R.O. IN TAKE	NET TAKE	STRUC-TURE	NET RESIDUE		TYPE FUND	REMARKS AND PERSONALTY	AS ACQUIRED					
			BOOK	PAGE								LEFT	RIGHT			BOOK	PAGE				
45WL	CLARENCE FRANKLIN WEIRAUCH	114 -121,	248	878	260100080000	38.780	1.507	11.841	0.470	11.371				STATE	ELECTRIC EASEMENT (DV226 P 926)	OR 243	1806				
45WDV	AND LOETA WEIRAUCH	114,115						0.334	0.132	0.202								↑	TO BE ACQUIRED IN THE NAME OF THE HENRY COUNTY COMMISSIONERS	OR 243	1813
45WDV-1		116 - 121						0.959	0.412	0.547									↑	TO BE ACQUIRED IN THE NAME OF THE HENRY COUNTY COMMISSIONERS	OR 243
	GRAND TOTAL	158 - 163				38.780	1.507	13.134	1.014	12.120		4.976	20.177								
45T		114 - 119,						0.443	0.000	0.443					TO CONSTRUCT A HEADER TILE & TO PLUG EX. FIELD TILES	OR 243	1817				
45T-1		116 - 119,						0.236	0.000	0.236					TO CONSTRUCT A HEADER TILE & EXTEND A HEADER TILE IF NEEDED	OR 243	1820				
		158 - 161																			
46WDV	LINDA D. VACKERT, SOLE TRUSTEE	116 - 121,	254	81	263600020000	53.330	2.205	1.769	0.434	1.335		49.790	-		TO BE ACQUIRED IN THE NAME OF THE HENRY COUNTY COMMISSIONERS	OR 230	646				
		158 - 163													TELEPHONE EASEMENT (DV 247, P 479)						
46UV		116 - 121						0.207	0.008	0.199					TO BE ACQUIRED IN THE NAME OF THE VILLAGE OF LIBERTY CENTER	OR 238	2169				
	HOLBROOK PARTNERS	158 - 163	MISC 15	484											OIL & GAS LEASE						
		118 - 121,																			
47WL	DUANE H. SAUL	162,163	252	999	263600040200	0.870	0.088	0.214	0.079	0.135											
47WDV	AND LOIS L. SAUL	118 - 121,						0.601	0.009	0.592	YES(2)				REMOVE 1-STY. FRAME RES. & 1-STY. MTL. BLDG.	OR 217	609				
		162,163													TO BE ACQUIRED IN THE NAME OF THE HENRY COUNTY COMMISSIONERS						
	GRAND TOTAL					0.870	0.088	0.815	0.088	0.727		0.055	-								
47TV		118 - 121,						0.058	0.000	0.058					TO REMOVE 1-STY. MTL. BLDG						
		162,163													TO BE ACQUIRED IN THE NAME OF THE HENRY COUNTY COMMISSIONERS						
47UV		118 - 121,						0.026	0.000	0.026					TO BE ACQUIRED IN THE NAME OF THE VILLAGE OF LIBERTY CENTER	OR 237	155				
		162,163																			
		118 - 125,																			
48WL	DUANE H. SAUL	162 - 165,	196	539	263600040000	51.290	1.352	15.412	1.092	14.320					WATERLINE EASEMENT (OR 27, P 453)	OR 233	1984				
48WL-1		164,165,	170,171					0.333	0.083	0.250					ELECTRIC EASEMENT (DV 226, P 927)	OR 233	1991				
48WD		164,165,	170,171					0.519	0.178	0.341						OR 233	1975				
48WDV		118 - 121,	162 - 165,					5.228	0.000	5.228					TO BE ACQUIRED IN THE NAME OF THE HENRY COUNTY COMMISSIONERS	OR 233	1979				
	GRAND TOTAL	170,171				51.290	1.352	21.492	1.353	20.139		24.246	5.553		LEFT AND RIGHT OF RELOCATED CR S						
48T		120 - 125,	162,163					0.398	0.000	0.398					TO CONSTRUCT A HEADER TILE & TEMPORARY ROAD						
48T-1		164,165,						0.434	0.000	0.434					TO CONSTRUCT A TEMPORARY ROAD & A HEADER TILE IF NEEDED						
		170,171																			
48T-2		164,165,						0.297	0.000	0.297					TO CONSTRUCT A TEMPORARY ROAD						
		170,171																			
48UV		118 - 121	162 - 165					0.467	0.000	0.467					TO BE ACQUIRED IN THE NAME OF THE VILLAGE OF LIBERTY CENTER	OR 238	2174				
		170,171																			
49WL	TOBY C. ERNSBERGER AND REBECCA L. ERNSBERGER	118 - 121	OR 104	252	260100060100	1.080	0.083	1.080	0.083	0.997	YES(3)				TOTAL TAKE	OR 221	1067				
															RECORD AREA=1.08, CALCULATED AREA=1.074						
		118 - 123,	168,169,																		
50WL	DUANE SAUL	174,175	199	489	260100060000	37.690	1.395	8.719	0.987	7.732					ELECTRIC EASEMENT (DV 226, P 963)	OR 233	2003				
50WD		168,169,						0.964	0.408	0.556					WATERLINE EASEMENT (OR 27, P 442)	OR 233	1999				
	GRAND TOTAL	174,175				37.690	1.395	9.683	1.395	8.288		-	28.007								
50T		118 - 123,						2.801	0.000	2.801				STATE	TO CONSTRUCT A TEMPORARY ROAD & A HEADER TILE IF NEEDED & EXTEND A HEADER TILE IF NEEDED	OR 233	2008				
		174,175																			

FEDERAL PROJECT NO. E040(603)  
PID NO. 20404  
STATE JOB NO. 42379(0)  
BAL KCD  
SUMMARY OF ADDITIONAL RIGHT OF WAY  
HEN / LUC - 24 - 10.42 / 0.00  
5 / 51

NOTE: ALL TEMPORARY PARCELS TO BE OF 24 MONTH DURATION.

NOTE: UNDER NO CIRCUMSTANCES ARE TEMPORARY EASEMENTS TO BE USED FOR STORAGE OF MATERIAL OR EQUIPMENT BY THE CONTRACTOR UNLESS NOTED OTHERWISE.

\* DENOTES RIGHT OF WAY ENCROACHMENT

+ DENOTES REMOVAL ITEMS, FOR DESCRIPTION OF REMOVAL ITEMS SEE CORRESPONDING RIGHT OF WAY PLAN SHEET

JDB	02/16/07	MODIFIED 45WL, 45WDV-1, 45T-1, 47WL, 47WDV, 48WL & 48WDV
JDB	01/08/07	ADDED PARCELS 46UV, 47UV & 48UV
JDB	10/24/06	ADDED REC./CALC. NOTE TO PARCEL 49WL
JDB	8/21/06	ADDED "TO BE ACQUIRED....." TO 47TV
REV. BY	DATE	DESCRIPTION
		K.C.D. DATE: 4/17/06
		OWNERSHIP VERIFIED BY K.C.D. DATE: 4/17/06
		DATE COMPLETED JUNE 29, 2006

47  
388  
663  
775

S:\Projects\Projects K-O\OHD\80443\ROW\Sheets\20404RS005(047).dgn 12/19/2012 10:53:50 AM



**GRANTEE:**  
ALL RIGHT OF WAY ACQUIRED IN THE NAME OF THE STATE OF OHIO UNLESS OTHERWISE SHOWN.

ALL AREAS IN ACRES

PARCEL NO.	OWNER	SHEET NO.	OWNERS RECORD		AUDITOR'S PARCEL	RECORD AREA	TOTAL P.R.O.	GROSS TAKE	P.R.O. IN TAKE	NET TAKE	STRUC-TURE	NET RESIDUE		TYPE FUND	REMARKS AND PERSONALTY	AS ACQUIRED	
			BOOK	PAGE								LEFT	RIGHT			BOOK	PAGE
51WD	TERALD L. THIERRY	164,165, 170-173	204	56	263600060000	53.330	0.757	1.314	0.640	0.674		51.899	-	STATE	WATERLINE EASEMENT (OR 27, P 480)	OR 230	666
51T	AND EUNICE D. THIERRY	164,165, 170-173	204	58				1.195	0.000	1.195					TO CONSTRUCT A TEMPORARY ROAD	OR 230	670
51UV		164,165, 170-173	204	60				0.365	0.000	0.365					TO BE ACQUIRED IN THE NAME OF THE VILLAGE OF LIBERTY CENTER	OR 235	1560
			194	806													
52WL	DANIEL S. BARE	164,165, 170,171	237	776	263600040100	1.180	0.117	0.586	0.117	0.469		0.594	-			OR 224	2292
52T	AND RITA K. BARE	164,165, 170,171						0.595	0.000	0.595					REMOVE A FRAME RESIDENCE REMOVE A FRAME BARN TO CONSTRUCT A TEMPORARY ROAD		
52 E	GOVERNORS DEED STATE OF OHIO		OR 298	506													
53WD	RICHARD F. HENNING, AND FLORENCE E. HENNING, TRUSTEES	166-169	OR 24	902	260100100000 260100260000	65.000 15.000	1.341 0.455	0.716 0.268	0.429 0.161	0.287 0.107		- -	63.372 14.438		WATERLINE EASEMENT (OR 27, P450) ELECTRIC EASEMENT (DV 179, P 513) ELECTRIC EASEMENT (DV 130, P 48) ELECTRIC EASEMENT (DV 122, P 607)	OR 232	620
	GRAND TOTAL					80.000	1.796	0.984	0.590	0.394		-	77.810				
53T		166-169			260100100000 260100260000			0.779 0.025	0.000 0.000	0.779 0.025					TO CONSTRUCT A TEMPORARY ROAD TO CONSTRUCT A TEMPORARY ROAD		
	TOTAL 53T							0.804	0.000	0.804							
53UV	KIN-ARK OIL COMPANY	114,115, 168,169, 186	MISC 9	199	260100100000			1.202	0.014	1.188					TO BE ACQUIRED IN THE NAME OF THE VILLAGE OF LIBERTY CENTER OIL & GAS PRODUCTION & PIPELINE LEASE	OR 232	624
54WD	BELVA J. DAUM	164,165, 170-173	235	373	263600180000	40.000	0.757	1.330	0.640	0.690		38.553	-			OR 224	2295
55WL	RICHARD L. VORWERK AND PHLLIS K. VORWERK	122-129, 164,165, 170,171	OR 221	135	263600200000	40.000	1.651	15.737	1.473	14.264					ELECTRIC EASEMENT (DV 200, P 989) SEWER EASEMENT (OR 219, P1894)	OR 246	1162
55WD	STEVEN D. VORWERK AND JULIE A. VORWERK							0.541	0.178	0.363						OR 246	1164
	GRAND TOTAL					40.000	1.651	16.278	1.651	14.627		23.722	-				
55T		124,125, 164,165, 170,171		128,129				0.303	0.000	0.303					TO CONSTRUCT A HEADER TILE TO CONSTRUCT A FIELD DRIVE	OR 246	1166
55T-1								0.005	0.000	0.005						OR 246	1169
56WL	ELDON SAUL	122,123, 126,127, 168,169, 174-177	204	963	260100040000	34.200	1.157	6.058	1.056	5.002					ELECTRIC EASEMENT (DR 226, P 981) ELECTRIC EASEMENT (DR 139, P 525)	OR 226	695
56WD	AND ARLENE SAUL							0.303	0.101	0.202							
56WDV								3.871	0.000	3.871					TO BE ACQUIRED IN THE NAME OF THE HENRY COUNTY COMMISSIONERS	OR 226	703
	GRAND TOTAL					34.200	1.157	10.232	1.157	9.075		5.325	18.643		LEFT AND RIGHT OF RELOCATED CR S TO PLUG EX. FIELD TILES		
56T		122,123, 174-177, 168,169,	126,127,	168,169,				0.261	0.000	0.261							
57WD	KATHY MITCHELL	174,175	OR 176	2308	260100040400	1.250	0.134	0.348	0.134	0.214	YES				REMOVE 2-STY. FR. RES.	OR 223	1155
57WDV	AKA KATHY J. MITCHELL	168,169, 174,175	250	859		1.250	0.134	0.160	0.000	0.160	YES				REMOVE WOOD FR. BARN	OR 223	1151
	GRAND TOTAL					1.250	0.134	0.508	0.134	0.374		-	0.742		TO BE ACQUIRED IN THE NAME OF THE HENRY COUNTY COMMISSIONERS		
57T		168,169, 174,175						0.273	0.000	0.273	YES(2)			STATE	REMOVE WOOD FR. BARN AND 2-STY. FR. RES. ELECTRIC EASEMENT (DV 139, P 525)		
57 E	GOVERNORS DEED STATE OF OHIO		OR 223	1159													

FEDERAL PROJECT NO. E040(603)  
 PID NO. 20404  
 STATE JOB NO. 42379(0)  
 BAL KCD  
 SUMMARY OF ADDITIONAL RIGHT OF WAY  
 HEN / LUC - 24 - 10.42 / 0.00  
 6 / 51  
 48  
 388  
 664  
 775

NOTE: ALL TEMPORARY PARCELS TO BE OF 24 MONTH DURATION.

NOTE: UNDER NO CIRCUMSTANCES ARE TEMPORARY EASEMENTS TO BE USED FOR STORAGE OF MATERIAL OR EQUIPMENT BY THE CONTRACTOR UNLESS NOTED OTHERWISE.

\* DENOTES RIGHT OF WAY ENCROACHMENT

+ DENOTES REMOVAL ITEMS, FOR DESCRIPTION OF REMOVAL ITEMS SEE CORRESPONDING RIGHT OF WAY PLAN SHEET

DCH 11/17 ADDED PARCEL 57E	
TCJ, JDB	2/2/07
	ADDED SEWER EASEMENT
	UPDATED OWNER INFO
	ADDED PARCEL 51UV & 53UV
JDB	11/14/06
	MODIFIED PARCEL 53WD
JDB	8/21/06
	ADDED " TO BE ACQUIRED....." TO 57WDV
REV. BY	DATE
FIELD REVIEW BY	K.C.D. DATE: 4/17/06
OWNERSHIP VERIFIED BY	K.C.D. DATE: 4/17/06
DATE COMPLETED	JUNE 29, 2006

S:\Projects\Projects K-O\O\HDR\80443\ROW\Sheets\20404RS006(04B).dgn 12/19/2012 10:53:53 AM

NET RESIDUE = RECORD AREA - TOTAL PRO - NET TAKE

**GRANTEE:**  
ALL RIGHT OF WAY ACQUIRED IN THE NAME OF  
THE STATE OF OHIO  
UNLESS OTHERWISE SHOWN.

ALL AREAS IN ACRES

PARCEL NO.	OWNER	SHEET NO.	OWNERS RECORD		AUDITOR'S PARCEL	RECORD AREA	TOTAL P.R.O.	GROSS TAKE	P.R.O. IN TAKE	NET TAKE	STRUC-TURE	NET RESIDUE		TYPE FUND	REMARKS AND PERSONALTY	AS ACQUIRED	
			BOOK	PAGE								LEFT	RIGHT			BOOK	PAGE
58WD	ELDON SAUL AND ARLENE SAUL	168,169, 174,175	251	1180	260100040500	1.550	0.173	0.361	0.173	0.188		-	1.189	STATE	ELECTRIC EASEMENT (DV 139, P 525)	OR 226	708
59WD	NORMA M. MILLER	166 - 169	234	515	260100240000	37.500	0.883	1.138	0.681	0.457		-	36.160		ELECTRIC EASEMENT (DV 130, P 519)	OR 226	691
			219	726	260100220000	75.390	1.240	0.000	0.000	0.000		-	74.150		ELECTRIC EASEMENT (DV 130, P 520)		
			206	266													
	GRAND TOTAL					112.890	2.123	1.138	0.681	0.457		-	110.310				
	JNB EXPLORATION COMPANY KIN-ARK OIL COMPANY		MISC 15	286											OIL & GAS PRODUCTION & PIPELINE LEASE		
			MISC 9	199											OIL & GAS PRODUCTION & PIPELINE LEASE		
60WL	STATE OF OHIO	126 - 129, 176,177	OR212	1804	260100040100	1.000	0.103	0.301	0.103	0.198						OR 212	1804
60WDV	(ODOT)	126,127, 176,177				1.000	0.103	0.186	0.000	0.186					TO BE ACQUIRED IN THE NAME OF THE HENRY COUNTY COMMISSIONERS		
	GRAND TOTAL					1.000	0.103	0.487	0.103	0.384		-	0.513				
60T		126,127, 176,177						0.036	0.000	0.036					TO PLUG EX. FIELD TILES		
60 WD	DIRECTORS DEED	126 - 129,	OR 305	228													
61WL	STATE OF OHIO	176,177	OR212	1800	260100040200	1.000	0.103	0.164	0.103	0.061					ELECTRIC EASEMENT (DV 213, P 541)	OR 212	1800
61WDV	(ODOT)	126,127, 176,177				1.000	0.103	0.495	0.000	0.495					TO BE ACQUIRED IN THE NAME OF THE HENRY COUNTY COMMISSIONERS		
	GRAND TOTAL					1.000	0.103	0.659	0.103	0.556		-	0.341				
61T		126 - 129, 176,177						0.052	0.000	0.052					TO PLUG EX. FIELD TILES		
61 WD	DIRECTORS DEED	126 - 129,	OR 305	228													
62WL	BRENDA KAY SAUL	176,177	219	38	260100040300	1.000	0.103	0.141	0.103	0.038					ELECTRIC EASEMENT (DV 213, P 542)	OR 224	327
62WDV	AKA BRENDA K. MEEKS	126,127, 176,177				1.000	0.103	0.612	0.000	0.612	YES(3)				REMOVE 1-STY. BR. RES. REMOVE 1-STY. MTL. GAR. REMOVE WOOD SHED 20' DRIVE EASEMENT		
	GRAND TOTAL					1.000	0.103	0.753	0.103	0.650		-	0.247				
62TV		126,127, 176,177						0.119	0.000	0.119					TO BE ACQUIRED IN THE NAME OF THE HENRY COUNTY COMMISSIONERS		
62TV-1		126,127, 176,177						0.128	0.000	0.128					FOR GRADING FOR GRADING TO BE ACQUIRED IN THE NAME OF THE HENRY COUNTY COMMISSIONERS		
63WL	CON-ANN FARMS, INC.	126 - 131, 178,179	189	848	263600220000	72.660	2.503	10.053	1.117	8.936					ELECTRIC EASEMENT (DV 130, P 275)	OR 230	1785
63WDV		130,131				72.660	2.503	0.244	0.117	0.127					TO BE ACQUIRED IN THE NAME OF THE HENRY COUNTY COMMISSIONERS	OR 230	1783
	GRAND TOTAL					72.660	2.503	10.297	1.234	9.063		61.094	-				
64WL	LLOMA JEAN KIRIAN, GERALDINE L. CLINE,	126 - 131, 176 - 179	258	39	260100020000	80.000	0.982	1.002	0.912	0.090					ELECTRIC EASEMENT (DV 213, P 539)	OR 232	637
64WDV	NORMAN C. RIGGS, ARLENE J. ADAMS, RITA RAE KRYDER, RITA RAE KRYDER, MARY C. BEILHARZ, HAZEL R. RIGGS (L.E.)	126 - 131, 176 - 179				80.000	0.982	3.410	0.070	3.340					TO BE ACQUIRED IN THE NAME OF THE HENRY COUNTY COMMISSIONERS	OR 232	648
	GRAND TOTAL					80.000	0.982	4.412	0.982	3.430		-	75.588	STATE			

FEDERAL PROJECT NO. E040(603)  
 PID NO. 20404  
 STATE JOB NO. 42379(0)  
 BAL KCD  
 SUMMARY OF ADDITIONAL RIGHT OF WAY  
 HEN / LUC-24-10.42 / 0.00  
 7 / 51  
 49  
 388  
 665  
 775

NOTE: ALL TEMPORARY PARCELS TO BE OF 24 MONTH DURATION.

\* DENOTES RIGHT OF WAY ENCROACHMENT

NOTE: UNDER NO CIRCUMSTANCES ARE TEMPORARY EASEMENTS TO BE USED FOR STORAGE OF MATERIAL OR EQUIPMENT BY THE CONTRACTOR UNLESS NOTED OTHERWISE.

+ DENOTES REMOVAL ITEMS, FOR DESCRIPTION OF REMOVAL ITEMS SEE CORRESPONDING RIGHT OF WAY PLAN SHEET

JDB	01/08/07	REVISED PAGE BREAK
REV. BY	DATE	DESCRIPTION
FIELD REVIEW BY	K.C.D.	DATE: 4/17/06
OWNERSHIP VERIFIED BY	K.C.D.	DATE: 4/17/06
DATE COMPLETED	JUNE 29, 2006	

S:\Projects\Projects K-O\O\HDR\80443\ROW\Sheets\20404RS007(049).dgn 12/19/2012 10:53:56 AM

NET RESIDUE = RECORD AREA - TOTAL PRO - NET TAKE

**GRANTEE:**  
ALL RIGHT OF WAY ACQUIRED IN THE NAME OF THE STATE OF OHIO UNLESS OTHERWISE SHOWN.

ALL AREAS IN ACRES

PARCEL NO.	OWNER	SHEET NO.	OWNERS RECORD		AUDITOR'S PARCEL	RECORD AREA	TOTAL P.R.O.	GROSS TAKE	P.R.O. IN TAKE	NET TAKE	STRUC-TURE	NET RESIDUE		TYPE FUND	REMARKS AND PERSONALTY	AS ACQUIRED		
			BOOK	PAGE								LEFT	RIGHT			BOOK	PAGE	
65	THOMAS L. MILLER	N/A	219	286	263600220100	2.290									NO TAKE REQUIRED.			
66 - 67	NOT USED																	
68T	MILTON F. CORWIN AND PAULINE V. CORWIN	185	219	169	303100600100	5.000	0.133	0.076	0.000	0.076				STATE	TO CONSTRUCT A HEADER TILE OR PLUG FIELD TILE AS NEEDED	OR 234	250	
69WD**	SAUL FARMS INC.	185	189	851	303100600000	75.000	1.255	27.951	0.330	27.621							OR 233	2013
					303100580000	80.000	1.643	0.000	0.000	0.000								
					303100640000	37.930	0.433	0.000	0.000	0.000								
					303100620000	50.480	0.643	0.000	0.000	0.000								
	GRAND TOTAL					243.410	3.974	27.951	0.330	27.621								
69T		185			303100600000			0.652	0.000	0.652					TO CONSTRUCT HEADER TILES AND/OR PLUG FIELD TILE AS NEEDED			
69T-1		185			303100600000			0.163	0.000	0.163					TO CONSTRUCT HEADER TILES AND/OR PLUG FIELD TILE AS NEEDED			
70WL	JAMES L. MATTHEWS	130 - 135	OR 166	148	303100460000	50.660	1.666	12.698	0.920	11.778					RECORD AREA = 50.660 AC. / CALC. AREA= 50.659 AC.	OR 233	1731	
	AND PATRICIA SUE MATTHEWS	178, 179	OR 183	1855	300600240000	34.010	0.928	0.680	0.461	0.219					ELECTRIC EASEMENT (DV 200, P 60)			
	TOTAL 70WL							13.378	1.381	11.997								
70WD**		185, 131-135	OR 166	153	303100460000			37.662	0.574	37.088					ELECTRIC EASEMENT (DV 130, P 245)	OR 233	1736	
70WDV		130 - 135, 178, 179			300600240000			2.185	0.070	2.115					TO BE ACQUIRED IN THE NAME OF THE HENRY COUNTY COMMISSIONERS	OR 233	1741	
70WDV-1		130, 131			303100460000			0.244	0.117	0.127					TO BE ACQUIRED IN THE NAME OF THE HENRY COUNTY COMMISSIONERS	OR 233	1745	
70WDV-2		132, 133			300600240000			0.184	0.019	0.165					TO BE ACQUIRED IN THE NAME OF THE HENRY COUNTY COMMISSIONERS	OR 233	1749	
70WDV-3		132 - 135			303100460000			0.055	0.055	0.000					TO BE ACQUIRED IN THE NAME OF THE HENRY COUNTY COMMISSIONERS	OR 233	1753	
	GRAND TOTAL					84.670	2.594	16.046	1.642	14.404								
	KIN-ARK OIL COMPANY		MISC 9	199	303100460000										OIL & GAS LEASE			
	RICHARD L. KIMBREL CALLANDER & KIMBREL, INC.		MISC 11	91	300600240000										OIL & GAS LEASE			
71WL	ESTHER K. FEFFER, TRUSTEE	132, 133	OR 185	1806	300600280000	2.000	0.144	0.160	0.136	0.024					ELECTRIC EASEMENT (DV 130, P 245)	OR 227	2133	
71WDV	THE ESTHER K FEFFER TRUST DATED 10/15/03	132, 133	223	458				0.680	0.007	0.673					TO BE ACQUIRED IN THE NAME OF THE HENRY COUNTY COMMISSIONERS	OR 227	2129	
	GRAND TOTAL					2.000	0.144	0.840	0.143	0.697								
72WL	ROBERT MATTHEWS	132, 133	OR 105	119	300600300000	25.656	0.151	0.006	0.006						ELECTRIC EASEMENT (DV 130, P 270)	OR 268	1271	
72WDV		132 - 135						0.736	0.145	0.591					TO BE ACQUIRED IN THE NAME OF THE HENRY COUNTY COMMISSIONERS	OR 268	1273	
	GRAND TOTAL					25.656	0.151	0.742	0.151	0.591								
	RICHARD L. KIMBREL CALLANDER & KIMBREL, INC.		MISC 11	91											OIL & GAS LEASE			
72AWDV	ROBERT A. MATTHEWS	134, 135	OR 206	2291	300600300200	5.002	0.124	0.518	0.124	0.394					ELECTRIC EASEMENT (DV 130, P 270)	OR 268	1279	
	AND FRANCINE K. MATTHEWS														TO BE ACQUIRED IN THE NAME OF THE HENRY COUNTY COMMISSIONERS			
72BWDV	ROBERT A. MATTHEWS	134, 135	OR 206	2291	300600300100	5.002	0.124	0.141	0.048	0.093				STATE	ELECTRIC EASEMENT (DV 130, P 270)	OR 268	1281	
	AND FRANCINE K. MATTHEWS														TO BE ACQUIRED IN THE NAME OF THE HENRY COUNTY COMMISSIONERS			

FEDERAL PROJECT NO. E040(603)  
 PID NO. 20404  
 STATE JOB NO. 42379(0)  
 SUMMARY OF ADDITIONAL RIGHT OF WAY  
 HEN / LUC-24-10.42 / 0.00  
 8 / 51  
 50  
 388  
 666  
 775

12/19/2012 10:54:00 AM  
 S:\Projects\Projects K-O\O\HDR\80443\ROW\Sheets\20404RS008(050).dgn

NOTE: ALL TEMPORARY PARCELS TO BE OF 24 MONTH DURATION.

NOTE: UNDER NO CIRCUMSTANCES ARE TEMPORARY EASEMENTS TO BE USED FOR STORAGE OF MATERIAL OR EQUIPMENT BY THE CONTRACTOR UNLESS NOTED OTHERWISE.

\*\*Parcels 69-WD, 70-WD, 73-WD transferred to ODNR by Director's Deed as recorded in O.R. 326, PG. 2851

\* DENOTES RIGHT OF WAY ENCROACHMENT

+ DENOTES REMOVAL ITEMS, FOR DESCRIPTION OF REMOVAL ITEMS SEE CORRESPONDING RIGHT OF WAY PLAN SHEET

JDB	10/11/07	ADDED PARCELS 68T, 69T & 69T-1
TCJ	7/23/07	UPDATE PARCEL 69
TCJ	12/19/06	EDITED PAGE NUMBERS ON PARCELS 69WD & 70WD
JDB	12/13/06	ADDED PARCELS 69WD & 70WD
JDB	8/21/06	ADDED "TO BE ACQUIRED..." TO 72AWDV & 72BWDV
TCJ	7/25/06	REMOVED MIDDLE INITIAL FROM OWNER 73
REV. BY	DATE	DESCRIPTION
		K.C.D. DATE: 4/17/06
		K.C.D. DATE: 4/17/06
		DATE COMPLETED JUNE 29, 2006

NET RESIDUE = RECORD AREA - TOTAL PRO - NET TAKE

**GRANTEE:**  
ALL RIGHT OF WAY ACQUIRED IN THE NAME OF THE STATE OF OHIO UNLESS OTHERWISE SHOWN.

ALL AREAS IN ACRES

PARCEL NO.	OWNER	SHEET NO.	OWNERS RECORD		AUDITOR'S PARCEL	RECORD AREA	TOTAL P.R.O.	GROSS TAKE	P.R.O. IN TAKE	NET TAKE	STRUC-TURE	NET RESIDUE		TYPE FUND	REMARKS AND PERSONALTY	AS ACQUIRED	
			BOOK	PAGE								LEFT	RIGHT			BOOK	PAGE
73WL	ROBERT MATTHEWS	134 - 137	OR 139	157	303100480000	30.160	0.551	8.212	0.043	8.169				STATE	RECORD AREA = 30.160 AC. / CALC. AREA=30.164 AC.	OR 268	1287
73WD**	AND FRANCINE MATTHEWS	185,134-137						20.612	0.104	20.508					ELECTRIC EASEMENT (DV 130, P 128)	OR 268	1290
73WDV		136,137						0.298	0.041	0.257					TO BE ACQUIRED IN THE NAME OF THE HENRY COUNTY COMMISSIONERS	OR 268	1293
	GRAND TOTAL					30.160	0.551	29.122	0.188	28.934		0.000	0.675				
73T	CALLANDER & KIMBREL, INC.	134,135	MISC 11	85						0.087					TO COMPLETE GRADING		
															OIL & GAS LEASE		
74	ROBERT ALLEN MATTHEWS AND FRANCINE K. MATTHEWS	N/A	238	349	300600320000	4.340		0.000	0.000	0.000					NO TAKE REQUIRED.		
															ELECTRIC EASEMENT (DV 130, P 270)		
	RICHARD L. KIMBREL CALLANDER & KIMBRELL, INC.		MISC 11	91											GAS & OIL LEASE		
75WL	TERRY L. SMITH AND MARJORIE L. SMITH	134,135	259	939	303100500000	1.000	0.122	0.049	0.000	0.049		-	0.829		ELECTRIC EASEMENT (DV 130, P 128)	OR 224	127
															TELEPHONE EASEMENT (DV 240, P 986)		
76WL	ROBERT LAWRENCE MILLER, UNDIVIDED	136 - 141	OR 200	524	303100540000	79.540	2.511	15.439	0.374	15.065					TELEPHONE EASEMENT (DV 200, P 182)	OR 243	1826
76WDV	1/2 INTEREST & KENNETH W. MILLER,	136,137						0.124	0.089	0.035					TO BE ACQUIRED IN THE NAME OF THE HENRY COUNTY COMMISSIONERS	OR 243	1829
76WDV-1	UNDIVIDED 1/2 INTEREST	136,137						0.495	0.240	0.255					TO BE ACQUIRED IN THE NAME OF THE HENRY COUNTY COMMISSIONERS	OR 243	1831
	GRAND TOTAL					79.540	2.511	16.058	0.703	15.355		42.424	19.250				
76T	KIN-ARK OIL COMPANY	136 - 139	MISC 9	199				0.098	0.000	0.098					TO CONSTRUCT A HEADER TILE IF NEEDED		
															OIL & GAS LEASE		
77WL	SAUL FARMS, INC.	140 - 143	OR 221	153	303100560000	30.320	0.332	4.843	0.000	4.843		15.538 LL	9.607			OR 230	662
					303200180000	76.000	0.388	9.445	0.000	9.445		53.314 LL	12.853				
	GRAND TOTAL					106.320	0.720	14.288	0.000	14.288		68.852 LL	22.460				
77T		140 - 143			303100560000			0.019	0.000	0.019					RESIDUE LEFT IS LANDLOCKED		
					303200180000			0.331	0.000	0.331					TO CONSTRUCT A HEADER TILE & EXTEND A		
	TOTAL 77T							0.350	0.000	0.350					HEADER TILE IF NEEDED & TO PLUG EX. FIELD TILES		
77T-1		140 - 143			303100560000			0.166	0.000	0.166					TO CONSTRUCT A HEADER TILE		
					303200180000			0.330	0.000	0.330					TO CONSTRUCT A HEADER TILE		
	TOTAL 77T-1							0.496	0.000	0.496				STATE			
78	NOT USED																

FEDERAL PROJECT NO. E040(603)  
 PID NO. 20404  
 STATE JOB NO. 42379(0)  
 RAW DESIGNER SEA  
 RAW REVIEWER KED  
 SUMMARY OF ADDITIONAL RIGHT OF WAY  
 HEN / LUC - 24 - 10.42 / 0.00  
 9 / 51

NOTE: ALL TEMPORARY PARCELS TO BE OF 24 MONTH DURATION.

\*\*Parcels 69-WD, 70-WD, 73-WD transferred to ODNR by Director's Deed as recorded in O.R. 326, PG. 2851

\* DENOTES RIGHT OF WAY ENCROACHMENT

NOTE: UNDER NO CIRCUMSTANCES ARE TEMPORARY EASEMENTS TO BE USED FOR STORAGE OF MATERIAL OR EQUIPMENT BY THE CONTRACTOR UNLESS NOTED OTHERWISE.

+ DENOTES REMOVAL ITEMS, FOR DESCRIPTION OF REMOVAL ITEMS SEE CORRESPONDING RIGHT OF WAY PLAN SHEET

TCJ	1/24/07	UPDATED OWNERSHIP & RESIDUE AREAS PARCEL 77	51
TCJ	12/19/06	UPDATED PARCEL 73WD PAGE NUMBERS	388
JDB	12/13/06	ADDED PARCEL 73WD & ADJUSTED PAGE BREAK	
REV. BY	DATE	DESCRIPTION	
FIELD REVIEW BY	K.C.D.	DATE: 4/17/06	667
OWNERSHIP VERIFIED BY	K.C.D.	DATE: 4/17/06	775
DATE COMPLETED	JUNE 29, 2006		

S:\Projects\Projects K-O\O\HDR\80443\ROW\Sheets\20404RS009(05).dgn 12/19/2012 10:54:03 AM

NET RESIDUE = RECORD AREA - TOTAL PRO - NET TAKE

**GRANTEE:**  
ALL RIGHT OF WAY ACQUIRED IN THE NAME OF  
THE STATE OF OHIO  
UNLESS OTHERWISE SHOWN.

ALL AREAS IN ACRES

PARCEL NO.	OWNER	SHEET NO.	OWNERS RECORD		AUDITOR'S PARCEL	RECORD AREA	TOTAL P.R.O.	GROSS TAKE	P.R.O. IN TAKE	NET TAKE	STRUC-TURE	NET RESIDUE		TYPE FUND	REMARKS AND PERSONALTY	AS ACQUIRED	
			BOOK	PAGE								LEFT	RIGHT			BOOK	PAGE
79WL	ELDON SAUL	142 - 145	225	108	303200200000	80.000	2.425	10.438	0.244	10.194				STATE		OR 226	683
79WDV	AND ARLENE SAUL	144,145						0.166	0.107	0.059					TO BE ACQUIRED IN THE NAME OF THE HENRY COUNTY COMMISSIONERS	OR 226	687
79WDV-1								0.226	0.106	0.120					TO BE ACQUIRED IN THE NAME OF THE HENRY COUNTY COMMISSIONERS	OR 226	712
	GRAND TOTAL					80.000	2.425	10.830	0.457	10.373			45.474	21.728			
79T		142 - 145						0.296	0.000	0.296					TO CONSTRUCT A HEADER TILE & TO PLUG EX. FIELD TILE		
79T-1		142 - 145						0.318	0.000	0.318					TO CONSTRUCT A HEADER TILE		
80-205	NOT USED																
206WL	RICHARD C. MYERS AND JON MYERS, AS	146,147	250	817	303200020000	113.680	1.631	0.630	0.000	0.630						OR 230	2410
206WDV	TENANTS IN COMMON	144,145						0.151	0.076	0.075					TO BE ACQUIRED IN THE NAME OF THE HENRY COUNTY COMMISSIONERS	OR 230	2414
	GRAND TOTAL					113.680	1.631	0.781	0.076	0.705			111.344	-			
206T		146,147						0.098	0.000	0.098					TO CONSTRUCT A HEADER TILE	OR 230	2418
207WL	RICHARD C. MYERS AND PATRICIA MYERS	146 - 149	204	989	303200220100	22.000	0.010	2.059	0.000	2.059						OR 247	2102
207WDV		144,145						0.027	0.010	0.017					TO BE ACQUIRED IN THE NAME OF THE HENRY COUNTY COMMISSIONERS	OR 247	2104
207WDV-1		146,147						0.444	0.000	0.444					TO BE ACQUIRED IN THE NAME OF THE HENRY COUNTY COMMISSIONERS	OR 247	2106
	GRAND TOTAL					22.000	0.010	2.530	0.010	2.520			0.072	19.398			
207T		146 - 149						0.934	0.000	0.934					TO CONSTRUCT A DRIVE	OR 247	2108
208WL	RICHARD J. BENNETT AND RHONDA J. BENNETT	144 - 147	OR 221	148	303200220000	56.000	2.594	7.181	0.244	6.937						OR 230	1793
208WDV		144 - 147						2.505	0.112	2.393					TO BE ACQUIRED IN THE NAME OF THE HENRY COUNTY COMMISSIONERS	OR 230	1797
208WDV-1		144,145						0.102	0.042	0.060					TO BE ACQUIRED IN THE NAME OF THE HENRY COUNTY COMMISSIONERS	OR 230	1777
	GRAND TOTAL					56.000	2.594	9.788	0.398	9.390			0.088	43.928			
	KIN-ARK OIL COMPANY, A DELAWARE CORPORATION		MISC 9	199											OIL AND GAS LEASE		
209WL	JON B. MYERS AND RUTH ANN MYERS	146,147	239	33	303200020200	7.560	0.167	1.698	0.000	1.698			5.695	-		OR 247	2122
209CH		146,147						0.103	0.000	0.103					TO CONSTRUCT AND MAINTAIN CHANNEL	OR 247	2124
209T		146,147						0.100	0.000	0.100				STATE	TO CONSTRUCT A HEADER TILE	OR 247	2126

FEDERAL PROJECT NO. E040(603)  
 PID NO. 20404  
 STATE JOB NO. 42379(0)  
 RAW DESIGNER SEA  
 RAW REVIEWER KED  
 SUMMARY OF ADDITIONAL RIGHT OF WAY  
 HEN / LUC - 24 - 10.42 / 0.00  
 10 / 51

NOTE: ALL TEMPORARY PARCELS TO BE OF 24 MONTH DURATION.

NOTE: UNDER NO CIRCUMSTANCES ARE TEMPORARY EASEMENTS TO BE USED FOR STORAGE OF MATERIAL OR EQUIPMENT BY THE CONTRACTOR UNLESS NOTED OTHERWISE.

\* DENOTES RIGHT OF WAY ENCROACHMENT

+ DENOTES REMOVAL ITEMS, FOR DESCRIPTION OF REMOVAL ITEMS SEE CORRESPONDING RIGHT OF WAY PLAN SHEET

TCJ	1/24/07	UPDATED OWNERSHIP & RECORD OF PARCEL 208
JDB	12/13/06	ADJUSTED PAGE BREAK
JDB	8/21/06	ADDED "TO BE ACQUIRED..." TO 210TV
TCJ	7/25/06	ADDED TOTAL PRO CALCULATIONS TO PARCEL 206
REV. BY	DATE	DESCRIPTION
FIELD REVIEW BY	K.C.D.	DATE: 4/17/06
OWNERSHIP VERIFIED BY	K.C.D.	DATE: 4/17/06
DATE COMPLETED	JUNE 29, 2006	

52  
388  
668  
775

S:\Projects\Projects K-O\OHDPR\80443\ROW\Sheets\20404RS010(052).dgn 12/19/2012 10:54:07 AM

NET RESIDUE = RECORD AREA - TOTAL PRO - NET TAKE

**GRANTEE:**  
ALL RIGHT OF WAY ACQUIRED IN THE NAME OF THE STATE OF OHIO UNLESS OTHERWISE SHOWN.

ALL AREAS IN ACRES

PARCEL NO.	OWNER	SHEET NO.	OWNERS RECORD		AUDITOR'S PARCEL	RECORD AREA	TOTAL P.R.O.	GROSS TAKE	P.R.O. IN TAKE	NET TAKE	STRUC-TURE	NET RESIDUE		TYPE FUND	REMARKS AND PERSONALTY	AS ACQUIRED	
			BOOK	PAGE								LEFT	RIGHT			BOOK	PAGE
210WL	RICHARD C. MYERS AND JON B. MYERS	146 - 153	OR 21	719	303200160000	36.190	0.000	8.297	0.000	8.297		27.853	0.040 LL	STATE	SE 1/4 SEC. 32	OR 247	2133
					303300100000	36.000	0.998	7.950	0.211	7.739		SEE WDV BELOW			SW 1/4 SEC. 33		
	TOTAL 210WL							16.247	0.211	16.036					RESIDUE RT. IS PHYSICALLY LANDLOCKED		
210WDV		152,153,			303300100000			4.003	0.787	3.216		23.736	0.311 LL		TO BE ACQUIRED IN THE NAME OF THE HENRY COUNTY COMMISSIONERS	OR 247	2135
	GRAND TOTAL	182,183				72.190	0.998	20.250	0.998	19.252		51.589	0.351 LL				
210TV		182,183			303300100000			0.047	0.000	0.047					TO CONSTRUCT A DRIVE	OR 247	2137
															TO BE ACQUIRED IN THE NAME OF THE HENRY COUNTY COMMISSIONERS		
211WDV	MICHAEL J. SMITH AND BRENDA S. SMITH	152,153, 180,181	OR 208	223	303300120101	5.073	0.334	0.870	0.334	0.536					TO BE ACQUIRED IN THE NAME OF THE HENRY COUNTY COMMISSIONERS	OR 230	1801
211SHV		180,181						0.082	0.000	0.082					TO BE ACQUIRED IN THE NAME OF THE HENRY COUNTY COMMISSIONERS	OR 230	1805
	GRAND TOTAL					5.073	0.334	0.952	0.334	0.618		-	4.121				
211TV		152,153 180,181						0.598	0.000	0.590					TO CONSTRUCT A DRIVEWAY	OR 230	1820
															TO BE ACQUIRED IN THE NAME OF THE HENRY COUNTY COMMISSIONERS		
	KIN-ARK OIL COMPANY, A DELAWARE CORPORATION CALLANDER AND KIMBREL, INC.		MISC 9 MISC 11	199 85											OIL AND GAS LEASE OIL AND GAS LEASE		
212WDV	RICHARD BAUM	182,183	OR 19 211	134 783	303300080000	40.000	1.124	0.539	0.364	0.175		38.701	-		TO BE ACQUIRED IN THE NAME OF THE HENRY COUNTY COMMISSIONERS	OR 229	1099
213WDV	SHANE GARRETSON AND ERIN GARRETSON	152,153,	OR 42	1171	303300120100	1.317	0.073	0.144	0.031	0.113					TO BE ACQUIRED IN THE NAME OF THE HENRY COUNTY COMMISSIONERS	OR 226	716
213WDV-1		180,181						0.058	0.042	0.016					TO BE ACQUIRED IN THE NAME OF THE HENRY COUNTY COMMISSIONERS	OR 227	2137
213SHV		180,181						0.099	0.000	0.099					TO BE ACQUIRED IN THE NAME OF THE HENRY COUNTY COMMISSIONERS	OR 226	720
	GRAND TOTAL					1.317	0.073	0.301	0.073	0.228		-	1.016				
	KIN-ARK OIL COMPANY, A DELAWARE CORPORATION CALLANDER AND KIMBREL, INC.		MISC 9 MISC 11	199 85											OIL AND GAS LEASE OIL AND GAS LEASE		
214WDV	SUSAN A. LUBINSKI, 1/2 INTEREST,	180,181	148	693	303300120000	48.400	0.571	1.326	0.571	0.755					TO BE ACQUIRED IN THE NAME OF THE HENRY COUNTY COMMISSIONERS	OR 232	278
214WDV-1	ELLEN L. LANGEL, 1/2 INTEREST	152,153,	OR 221	1156	303300120300	2.020	0.172	0.492	0.172	0.320					TO BE ACQUIRED IN THE NAME OF THE HENRY COUNTY COMMISSIONERS	OR 232	272
214SHV		180,181			303300120000			0.068	0.000	0.068					TO BE ACQUIRED IN THE NAME OF THE HENRY COUNTY COMMISSIONERS	OR 232	284
	GRAND TOTAL					50.420	0.743	1.886	0.743	1.143		16.820	31.714				
214CH		152,153			303300120000			0.069	0.000	0.069						OR 232	294
					303300120300			0.136	0.000	0.136							
	TOTAL 214CH							0.205	0.000	0.205							
214CHV		180,181			303300120000			0.051	0.000	0.051					TO BE ACQUIRED IN THE NAME OF THE HENRY COUNTY COMMISSIONERS	OR 232	289
214T		152,153			303300120000			0.116	0.000	0.116				STATE	TO PERFORM GRADING		
	KIN-ARK OIL COMPANY, A DELAWARE CORPORATION CALLANDER AND KIMBREL, INC.		MISC 9 MISC 11	199 85											OIL AND GAS LEASE OIL AND GAS LEASE		

FEDERAL PROJECT NO. E040(603)  
 PID NO. 20404  
 STATE JOB NO. 42379(0)  
 R/W DESIGNER SEA R/W REVIEWER KED  
 SUMMARY OF ADDITIONAL RIGHT OF WAY  
 HEN / LUC - 24 - 10.42 / 0.00  
 11 / 51

NOTE: ALL TEMPORARY PARCELS TO BE OF 24 MONTH DURATION.

NOTE: UNDER NO CIRCUMSTANCES ARE TEMPORARY EASEMENTS TO BE USED FOR STORAGE OF MATERIAL OR EQUIPMENT BY THE CONTRACTOR UNLESS NOTED OTHERWISE.

\* DENOTES RIGHT OF WAY ENCROACHMENT

+ DENOTES REMOVAL ITEMS, FOR DESCRIPTION OF REMOVAL ITEMS SEE CORRESPONDING RIGHT OF WAY PLAN SHEET

JDB	1/30/07	MODIFIED AREAS 211WDV,213WDV-1,214WDV&214WDV-1
JDB	12/13/06	ADJUSTED PAGE BREAK
TCJ	7/25/06	CORRECTED SHEET NO. FOR 213WDV
TCJ	7/25/06	ADDED PARCEL 211TV
REV. BY	DATE	DESCRIPTION
FIELD REVIEW BY	K.C.D.	DATE: 4/17/06
OWNERSHIP VERIFIED BY	K.C.D.	DATE: 4/17/06
DATE COMPLETED	JUNE 29, 2006	

53  
388  
669  
775

S:\Projects\Projects K-O\O\HDR\80443\ROW\Sheets\20404\RS011(053).dgn 12/19/2012 10:54:10 AM

**GRANTEE:**  
ALL RIGHT OF WAY ACQUIRED IN THE NAME OF THE STATE OF OHIO UNLESS OTHERWISE SHOWN.

ALL AREAS IN ACRES

PARCEL NO.	OWNER	SHEET NO.	OWNERS RECORD		AUDITOR'S PARCEL	RECORD AREA	TOTAL P.R.O.	GROSS TAKE	P.R.O. IN TAKE	NET TAKE	STRUC-TURE	NET RESIDUE		TYPE FUND	REMARKS AND PERSONALTY	AS ACQUIRED	
			BOOK	PAGE								LEFT	RIGHT			BOOK	PAGE
214AWDV 214ATV	CYNTHIA HEFFERNAN	152, 153 180, 181	OR 221	1158	303300120400	2.840	0.435	1.108	0.435	0.673		-	1.732	STATE	TO BE ACQUIRED IN THE NAME OF THE HENRY COUNTY COMMISSIONERS	OR 231	239
		180, 181								0.115					TO CONSTRUCT A DRIVE AND COMPLETE GRADING		
															TO BE ACQUIRED IN THE NAME OF THE HENRY COUNTY COMMISSIONERS		
215WDV	DORIS M. SCHUMACHER, FORMERLY DORIS M. FRICK	180,181	OR 4	202	303300140000	14.000	1.377	1.126	0.681	0.445		-	12.178		TO BE ACQUIRED IN THE NAME OF THE HENRY COUNTY COMMISSIONERS	OR 232	142
			260	126													
			236	249													
216WDV 216TV	SUSAN A. LUBINSKI AND THOMAS J. LUBINSKI	180,181 180,181	237	252	300400360100	2.000	0.385	0.288	0.203	0.085			1.530		TO BE ACQUIRED IN THE NAME OF THE HENRY COUNTY COMMISSIONERS	OR 232	628
										0.071			0.071		CONSTRUCT A DRIVE, TO BE ACQUIRED IN THE NAME OF THE HENRY COUNTY COMMISSIONERS		
	KIN-ARK OIL COMPANY, A DELAWARE CORPORATION		MISC9	199											OIL AND GAS LEASE		
	CALLANDER AND KIMBREL, INC.		MISC11	92											OIL AND GAS LEASE		
	JNB EXPLORATION COMPANY, A COLORADO LIMITED PARTNERSHIP		MISC15	286											OIL AND GAS LEASE		
217	SUSAN A. LUBINSKI, 1/2 INTEREST, ELLEN L. LANGEL, 1/2 INTEREST	180,181	148	693	300400360000	38.000	1.416	0.000	0.000	0.000					NO TAKE REQUIRED		
218-220	NOT USED																
221WL	DORIS M. SCHUMACHER, L.E. THOMAS EDWARD FRICK, REMAINDERMAN	152 - 155	260	126	303300160000 303300340100	78.740 1.520	1.316 0.014	6.949 0.000	0.000 0.000	6.949 0.000		70.170 1.506	0.305 LL -			OR 232	135
	GRAND TOTAL					80.260	1.330	6.949	0.000	6.949		71.676	0.305 LL				
221T 221TV		152 - 155 182,183			303300160000 303300160000			0.250 0.010	0.000 0.000	0.250 0.010					TO CONSTRUCT A HEADER TILE CONSTRUCT A DRIVE, TO BE ACQUIRED IN THE NAME OF THE HENRY COUNTY COMMISSIONERS		
222WL 222T	ROBERT E. ELLING, JR. AND TERRI L. ELLING	152,153 152,153, 182,183	256	606	303300160100	3.070	0.297	1.018 1.826	0.074 0.000	0.944 1.826		1.829	-	YES	SEPTIC SYSTEM AND POND, PHYSICALLY LANDLOCKED TO REMOVE BUILDINGS AND BACKFILL A POND RECORD AREA = 3.07, CALCULATED AREA = 3.067	OR 225	252
223WL	STEVEN M. COLLINS AND CAROLEE A. COLLINS	152,153	257	1167	303300160101	2.130	0.138	2.133	0.138	1.995		0.000	0.000		TOTAL TAKE RECORD AREA = 2.13, CALCULATED AREA = 2.133	OR 214	1514
224WDV 224TV	THOMAS J. LUBINSKI AND ERIN MARIE LUBINSKI	180,181 180,181	OR 103	469	303300120200	6.352	0.423	0.931 0.009	0.423 0.000	0.508 0.009		-	5.421	STATE	TO BE ACQUIRED IN THE NAME OF THE HENRY COUNTY COMMISSIONERS TO BE ACQUIRED IN THE NAME OF THE HENRY COUNTY COMMISSIONERS	OR 224	117
	JNB EXPLORATION COMPANY, A COLORADO LIMITED PARTNERSHIP		MISC15	286											TO CONSTRUCT A DRIVE		
	CALLANDER AND KIMBREL, INC.		MISC11	85													
	KIN-ARK OIL COMPANY, A DELAWARE CORPORATION		MISC9	199													

S:\Projects\Projects K-O\OHDPR\80443\ROW\Sheets\20404RS012(054).dgn 12/19/2012 10:54:13 AM

FEDERAL PROJECT NO. E040(603)  
 PID NO. 20404  
 STATE JOB NO. 42379(0)  
 RAW DESIGNER SEA  
 RAW REVIEWER KED  
 SUMMARY OF ADDITIONAL RIGHT OF WAY  
 HEN / LUC - 24 - 10.42 / 0.00  
 12 / 51

NOTE: ALL TEMPORARY PARCELS TO BE OF 24 MONTH DURATION.

NOTE: UNDER NO CIRCUMSTANCES ARE TEMPORARY EASEMENTS TO BE USED FOR STORAGE OF MATERIAL OR EQUIPMENT BY THE CONTRACTOR UNLESS NOTED OTHERWISE.

\* DENOTES RIGHT OF WAY ENCROACHMENT

+ DENOTES REMOVAL ITEMS, FOR DESCRIPTION OF REMOVAL ITEMS SEE CORRESPONDING RIGHT OF WAY PLAN SHEET

JDB	2/15/07	MODIFIED PARCEL 224TV
JDB	2/2/07	ADDED PARCEL 214A
JDB	12/13/06	ADJUSTED PAGE BREAK
REV. BY	DATE	DESCRIPTION
FIELD REVIEW BY	K.C.D.	DATE: 4/17/06
OWNERSHIP VERIFIED BY	K.C.D.	DATE: 4/17/06
DATE COMPLETED	JUNE 29, 2006	

54  
388  
670  
775

NET RESIDUE = RECORD AREA - TOTAL PRO - NET TAKE

**GRANTEE:**  
ALL RIGHT OF WAY ACQUIRED IN THE NAME OF THE STATE OF OHIO UNLESS OTHERWISE SHOWN.

ALL AREAS IN ACRES

PARCEL NO.	OWNER	SHEET NO.	OWNERS RECORD		AUDITOR'S PARCEL	RECORD AREA	TOTAL P.R.O.	GROSS TAKE	P.R.O. IN TAKE	NET TAKE	STRUC-TURE	NET RESIDUE		TYPE FUND	REMARKS AND PERSONALTY	AS ACQUIRED	
			BOOK	PAGE								LEFT	RIGHT			BOOK	PAGE
225WDV	STEPHANIE LYNN SMITH AND	180,181	OR 72	919	300400320000	2.000	0.181	0.261	0.131	0.130		-	1.689	STATE	TO BE ACQUIRED IN THE NAME OF THE HENRY COUNTY COMMISSIONERS	OR 231	243
225TV	BARBARA SUE FEFFER	180,181						0.040	0.000	0.040					TO BE ACQUIRED IN THE NAME OF THE HENRY COUNTY COMMISSIONERS	OR 231	255
225UV		180,181						0.047	0.000	0.047					TO BE ACQUIRED IN THE NAME OF THE VILLAGE OF LIBERTY CENTER FOR WATERLINE RELOCATION	OR 231	249
226-229	NOT USED																
230WL	DEANE P. SHERMAN	154,155, 191 - 194	250	1161	303300300000	72.870	0.712	18.032	0.186	17.846						OR 247	1051
230WDV		193,194	244	924				0.202	0.081	0.121					TO BE ACQUIRED IN THE NAME OF THE HENRY COUNTY COMMISSIONERS	OR 247	1056
230WDV-1		193,194						0.201	0.089	0.112					TO BE ACQUIRED IN THE NAME OF THE HENRY COUNTY COMMISSIONERS	OR 247	1061
	GRAND TOTAL					72.870	0.712	18.435	0.356	18.079		35.590	18.489				
230T		154,155, 191 - 194						0.622	0.000	0.622					TO CONSTRUCT A HEADER TILE		
230T-1		191 - 194						0.337	0.000	0.337					TO PLUG EXISTING FIELD TILE & RELOCATE FENCE		
	CALLANDER AND KIMBREL, INC.		MISC 11	85											OIL & GAS LEASE		
231	RONALD STUDER, 1/2 INTEREST JANICE HUFFORD, 1/2 INTEREST	154,155, 191,192	OR 200	1764	303300180000 300400080000	40.000 26.870	0.000 0.319	0.000 0.000	0.000 0.000	0.000 0.000					NO TAKE REQUIRED		
	GEORGE R. STOCKER		LV 19	263											OIL & GAS LEASE		
232	NOT USED																
233	WILLIAM E. VEIGEL RICHARD L. KIMBREL	191 - 194	OR 82 LV 15	444 455	303300320000	25.000	0.473	0.000	0.000	0.000					NO TAKE REQUIRED OIL & GAS LEASE		
234	BRIAN F. LAUTER, et al.	N/A			303300260300	10.360	0.000	0.000	0.000	0.000					NO TAKE REQUIRED		
235-239	NOT USED																
240WL	MICHAEL J. WESTHOVEN AND	193 - 196	130	936	303400140000	79.410	1.689	10.531	0.186	10.345						OR 243	1839
240WDV	KAROL A. WESTHOVEN	193,194						0.199	0.081	0.118					TO BE ACQUIRED IN THE NAME OF THE HENRY COUNTY COMMISSIONERS	OR 243	1841
240WDV-1		193,194						0.201	0.089	0.112					TO BE ACQUIRED IN THE NAME OF THE HENRY COUNTY COMMISSIONERS	OR 243	1843
	GRAND TOTAL					79.410	1.689	10.931	0.356	10.575		24.696	42.450				
240-T		193 - 196						0.325	0.000	0.325				STATE	TO PLUG EXISTING FIELD TILE	OR 243	1845

FEDERAL PROJECT NO. E040(228)  
 PID NO. 20404  
 STATE JOB NO. 42379(0)  
 RAW DESIGNER SEA  
 RAW REVIEWER KED  
**SUMMARY OF ADDITIONAL RIGHT OF WAY**  
 HEN / LUC - 24 - 10.42 / 0.00  
 13 / 51

NOTE: ALL TEMPORARY PARCELS TO BE OF 24 MONTH DURATION.

NOTE: UNDER NO CIRCUMSTANCES ARE TEMPORARY EASEMENTS TO BE USED FOR STORAGE OF MATERIAL OR EQUIPMENT BY THE CONTRACTOR UNLESS NOTED OTHERWISE.

\* DENOTES RIGHT OF WAY ENCROACHMENT

+ DENOTES REMOVAL ITEMS, FOR DESCRIPTION OF REMOVAL ITEMS SEE CORRESPONDING RIGHT OF WAY PLAN SHEET

JDB	6/18/07	UPDATED AREA ON PARCEL 230T-1	55
JDB	2/2/07	UPDATED AREA ON PARCEL 225	388
JDB	11/14/06	ADDED PARCEL 225UV AND MODIFIED PARCEL 225TV	680
REV. BY	DATE	DESCRIPTION	
FIELD REVIEW BY	K.C.D.	DATE:	4/17/06
OWNERSHIP VERIFIED BY	K.C.D.	DATE:	4/17/06
DATE COMPLETED	JUNE 29, 2006		

S:\Projects\Projects K-O\OHDR\80446\ROW\Sheets\Part\_One\20404R5013(055).dgn 12/19/2012 1:46:31 PM



NET RESIDUE = RECORD AREA - TOTAL PRO - NET TAKE

**GRANTEE:**  
ALL RIGHT OF WAY ACQUIRED IN THE NAME OF THE STATE OF OHIO UNLESS OTHERWISE SHOWN.

ALL AREAS IN ACRES

PARCEL NO.	OWNER	SHEET NO.	OWNERS RECORD		AUDITOR'S PARCEL	RECORD AREA	TOTAL P.R.O.	GROSS TAKE	P.R.O. IN TAKE	NET TAKE	STRUC-TURE	NET RESIDUE		TYPE FUND	REMARKS AND PERSONALTY	AS ACQUIRED	
			BOOK	PAGE								LEFT	RIGHT			BOOK	PAGE
241WL	GERALD T. WESTHOVEN, TRUSTEE, 1/2 INTEREST	195 - 198	OR 44	558 & 565	303400160000	77.410	1.535	10.269	0.155	10.114		SEE WDV-1 BELOW	STATE	SW 1/4 SEC. 34	OR 246	869	
	ALMA M. WESTHOVEN, TRUSTEE, 1/2 INTEREST		OR 22	390	300300180000	25.000	0.379	0.000	0.000	0.000		-	24.621	NO TAKE REQUIRED			
			OR 3	53													
241WL-1		199, 200	228	139	303400240100	15.000	0.277	3.139	0.000	3.139		11.266	0.318	SE 1/4 SEC. 34	OR 246	871	
241WL-2		203, 204			303500140100	5.450	0.207	4.018	0.157	3.861		SEE WDV-2 BELOW		SW 1/4 SEC. 35 REC. AREA=5.45 CALC. AREA=5.453	OR 246	873	
	TOTAL 241WL-2				303500180000	10.000	0.312	0.156	0.029	0.127		SEE WDV-3 BELOW		SW 1/4 SEC. 35			
								4.174	0.186	3.988							
241WL-3		205 - 210			303500140000	73.030	1.464	1.067	0.162	0.905		SEE WDV-4 BELOW		SW 1/4 SEC. 35	OR 246	875	
					303500180000			2.140	0.105	2.035		SEE WDV-4 BELOW		SW 1/4 SEC. 35			
	TOTAL 241WL-3				303500300000	37.950	0.726	12.877	0.283	12.594		SEE WDV-5 BELOW		SE 1/4 SEC. 35			
								16.084	0.550	15.534							
241WDV		197, 198			303400160000			0.196	0.087	0.109		SEE WDV-1 BELOW		SW 1/4 SEC. 34	OR 246	877	
														TO BE ACQUIRED IN THE NAME OF THE HENRY COUNTY COMMISSIONERS			
241WDV-1		197, 198			303400160000			0.204	0.074	0.130		27.528	37.994	SW 1/4 SEC. 34	OR 246	879	
														TO BE ACQUIRED IN THE NAME OF THE HENRY COUNTY COMMISSIONERS			
	TOTAL 241WDV-1				303400220000	80.000	1.556	0.205	0.075	0.130		SEE WDV-3 BELOW		SW 1/4 SEC. 34			
								0.409	0.149	0.260							
241WDV-2		203, 204			303500140100			0.189	0.050	0.139		0.799	0.444	SE 1/4 SEC. 35, RESIDUE LEFT PHYSICALLY LANDLOCKED	OR 246	881	
														TO BE ACQUIRED IN THE NAME OF THE HENRY COUNTY COMMISSIONERS			
241WDV-3		203, 204, 275, 276			303400220000			2.515	0.939	1.576		-	76.738	SE 1/4 SEC. 34	OR 246	883	
														TO BE ACQUIRED IN THE NAME OF THE HENRY COUNTY COMMISSIONERS			
241WDV-4		203, 204, 275, 276			303500140000			1.773	0.785	0.988		SEE WDV-5 BELOW		SW 1/4 SEC. 35	OR 246	885	
					303500180000			0.756	0.178	0.578	YES		6.948	SW 1/4 SEC. 35 REMOVE 2 BARNS, 1 RESIDENCE			
	TOTAL 241WDV-4							2.529	0.963	1.566				TO BE ACQUIRED IN THE NAME OF THE HENRY COUNTY COMMISSIONERS			
241WDV-5		207, 208			303500140000			0.254	0.124	0.130			69.543	SW 1/4 SEC. 35	OR 246	888	
					303500300000			0.202	0.109	0.093		14.055 LL	10.482	SE 1/4 SEC. 35			
	TOTAL 241WDV-5							0.456	0.233	0.223				TO BE ACQUIRED IN THE NAME OF THE HENRY COUNTY COMMISSIONERS			
	GRAND TOTAL					323.840	6.456	39.957	3.312	36.645		53.648	227.088	STATE			

FEDERAL PROJECT NO. E040(228)  
 PID NO. 20404  
 STATE JOB NO. 42379(0)  
 RAW DESIGNER SEA  
 RAW REVIEWER KED  
**SUMMARY OF ADDITIONAL RIGHT OF WAY**  
 HEN / LUC - 24 - 10.42 / 0.00  
 14 / 51  
 56  
 388  
 681  
 820

NOTE: ALL TEMPORARY PARCELS TO BE OF 24 MONTH DURATION.

\* DENOTES RIGHT OF WAY ENCROACHMENT

NOTE: UNDER NO CIRCUMSTANCES ARE TEMPORARY EASEMENTS TO BE USED FOR STORAGE OF MATERIAL OR EQUIPMENT BY THE CONTRACTOR UNLESS NOTED OTHERWISE.

+ DENOTES REMOVAL ITEMS, FOR DESCRIPTION OF REMOVAL ITEMS SEE CORRESPONDING RIGHT OF WAY PLAN SHEET

JDB	2/05/07	UPDATED AREAS PARCEL 241WL-3
REV. BY	DATE	DESCRIPTION
FIELD REVIEW BY	K.E.D.	DATE: 6/16/06
OWNERSHIP VERIFIED BY	K.E.D.	DATE: 6/16/06
DATE COMPLETED	NOV. 3, 2006	

S:\Projects\Projects K-O\O\HDR\80446\ROW\Sheets\Part\_One\20404RS014(056).dgn 12/19/2012 1:46:40 PM

NET RESIDUE = RECORD AREA - TOTAL PRO - NET TAKE

**GRANTEE:**  
ALL RIGHT OF WAY ACQUIRED IN THE NAME OF  
THE STATE OF OHIO  
UNLESS OTHERWISE SHOWN.

ALL AREAS IN ACRES

PARCEL NO.	OWNER	SHEET NO.	OWNERS RECORD		AUDITOR'S PARCEL	RECORD AREA	TOTAL P.R.O.	GROSS TAKE	P.R.O. IN TAKE	NET TAKE	STRUC-TURE	NET RESIDUE		TYPE FUND	REMARKS AND PERSONAL TY	AS ACQUIRED		
			BOOK	PAGE								LEFT	RIGHT			BOOK	PAGE	
241T	GERALD T. WESTHOVEN, TRUSTEE, 1/2 INTEREST	195, 196			303400160000			0.072	0.000	0.072				STATE	↑	TO CONSTRUCT A HEADER TILE	OR 246	890
241T-1	ALMA M. WESTHOVEN, TRUSTEE, 1/2 INTEREST	199, 200			303400240100			0.120	0.000	0.120						TO CONSTRUCT A HEADER TILE	OR 246	892
241T-2		199, 200			303400240100			0.125	0.000	0.125						TO CONSTRUCT A HEADER TILE	OR 246	894
241T-3		203, 204			303500140100			0.134	0.000	0.134						TO CONSTRUCT A HEADER TILE	OR 246	896
241T-4		205 - 208			303500180000			0.135	0.000	0.135						TO PLUG EXISTING FIELD TILE	OR 246	898
	TOTAL 241T-4				303500140000			0.151	0.000	0.151								
								0.286	0.000	0.286								
241T-5		207 - 210			303500300000			0.411	0.000	0.411						TO CONSTRUCT A HEADER TILE AND PLUG EXISTING FIELD TILE	OR 246	900
241T-6		207 - 210			303500300000			0.370	0.000	0.370						TO CONSTRUCT A HEADER TILE	OR 246	902
241TV		275, 276			303400220000			0.049	0.000	0.049						TO CONSTRUCT A DRIVE	OR 246	904
																TO BE ACQUIRED IN THE NAME OF THE HENRY COUNTY COMMISSIONERS		
241TV-1		110, 111			303500140100			0.008	0.000	0.008						TO CONSTRUCT A HEADER TILE, CONSTRUCT A DRIVE AND REMOVE BUILDINGS	OR 246	906
		275, 276			303500180000			0.260	0.000	0.260						TO BE ACQUIRED IN THE NAME OF THE HENRY COUNTY COMMISSIONERS		
					303500140000			0.353	0.000	0.353								
	TOTAL 241TV-1							0.621	0.000	0.621								
	CALLANDER AND KIMBREL, INC.		MISC 11	85												OIL & GAS LEASE TO PAR. 303400220000, 303500140100, 303400240100 & 303500300000		
	NORMAN L. STEVENS		LV 10	193 & 199												OIL & GAS LEASE TO PAR. 323500240000 & 303500300000		
	R. E. SMITH		LV 13	383 & 389												OIL & GAS LEASE TO PAR. 303400160000 & 323500240000		
	HOLBROOK PARTNERS,		MISC 15	484												OIL & GAS LEASE TO PAR. 323500240000, 303500180000, 303500140000 & 303500300000		
	A NEW YORK LIMITED PARTNERSHIP																	
	GEO. BARNER & BUELL G. FRAK		LV 1	49												OIL, SALT & COAL TO PAR. 303500300000		
	STATE OF OHIO		7	460												STATE OF OHIO GAME REFUGE TO PARCEL 303400160000		
242WL	WILLIAM C. WESTHOVEN, TRUSTEE OF THE WILLIAM C. WESTHOVEN REVOCABLE TRUST DATED SEPTEMBER 9, 1994	199, 200	260	1065	303400240200	15.000	0.278	3.433	0.000	3.433			11.126	0.163 LL			OR 239	311
	ANN M. WESTHOVEN, TRUSTEE OF THE ANN M. WESTHOVEN REVOCABLE TRUST DATED SEPTEMBER 9, 1994		260	1071	303400020000	158.000	3.158	0.000	0.000	0.000			154.842	-		NO TAKE REQUIRED		
	ANN M. WESTHOVEN, TRUSTEE OF THE ANN M. WESTHOVEN REVOCABLE TRUST DATED SEPTEMBER 9, 1994		260	1077	303400060000	78.000	0.623	0.000	0.000	0.000			77.377	-		NO TAKE REQUIRED		
	GRAND TOTAL 242WL		228	141		251.000	4.059	3.433	0.000	3.433			243.345	0.163	STATE			

FEDERAL PROJECT NO. E040(228)  
 PID NO. 20404  
 STATE JOB NO. 42379(0)  
 R/W DESIGNER SEA  
 R/W REVIEWER KED  
**SUMMARY OF ADDITIONAL RIGHT OF WAY**  
 HEN / LUC - 24 - 10.42 / 0.00  
 15 / 51  
 57  
 388  
 682  
 820

NOTE: ALL TEMPORARY PARCELS TO BE OF 24 MONTH DURATION.

\* DENOTES RIGHT OF WAY ENCROACHMENT

NOTE: UNDER NO CIRCUMSTANCES ARE TEMPORARY EASEMENTS TO BE USED FOR STORAGE OF MATERIAL OR EQUIPMENT BY THE CONTRACTOR UNLESS NOTED OTHERWISE.

+ DENOTES REMOVAL ITEMS, FOR DESCRIPTION OF REMOVAL ITEMS SEE CORRESPONDING RIGHT OF WAY PLAN SHEET

JDB	2/05/07	UPDATED AREAS PARCELS 241T5 & 241T6
REV. BY	DATE	DESCRIPTION
FIELD REVIEW BY	K.E.D.	DATE: 6/16/06
OWNERSHIP VERIFIED BY	K.E.D.	DATE: 6/16/06
DATE COMPLETED	NOV. 3, 2006	

S:\Projects\Projects K-O\OHDR\80446\ROW\Sheets\Part\_One\20404R5015(057).dgn 12/19/2012 1:46:49 PM

NET RESIDUE = RECORD AREA - TOTAL PRO - NET TAKE

**GRANTEE:**  
ALL RIGHT OF WAY ACQUIRED IN THE NAME OF THE STATE OF OHIO UNLESS OTHERWISE SHOWN.

ALL AREAS IN ACRES

PARCEL NO.	OWNER	SHEET NO.	OWNERS RECORD		AUDITOR'S PARCEL	RECORD AREA	TOTAL P.R.O.	GROSS TAKE	P.R.O. IN TAKE	NET TAKE	STRUC-TURE	NET RESIDUE		TYPE FUND	REMARKS AND PERSONALTY	AS ACQUIRED	
			BOOK	PAGE								LEFT	RIGHT			BOOK	PAGE
243WL	ROBERT H. GUYER AND RUTH ANN GUYER	199 - 204	195	587	323400200000	34.970	1.069	8.205	0.186	8.019		SEE WDV-1 BELOW	STATE	RESIDUE RT. IS PHYSICALLY LANDLOCKED	OR 239	653	
					323500200000	10.000	0.892	0.000	0.000	0.000		SEE WDV-2 BELOW					
243WDV		203, 204, 277, 278			323400200000			1.048	0.300	0.748		-	-	TO BE ACQUIRED IN THE NAME OF THE HENRY COUNTY COMMISSIONERS	OR 239	657	
243WDV-1		203, 204			323400200000			0.085	0.023	0.062		24.107	0.965	TO BE ACQUIRED IN THE NAME OF THE HENRY COUNTY COMMISSIONERS	OR 239	661	
243WDV-2		277, 278			323500200000			1.003	0.472	0.531		-	8.577	TO BE ACQUIRED IN THE NAME OF THE HENRY COUNTY COMMISSIONERS	OR 239	663	
	GRAND TOTAL					44.970	1.961	10.341	0.981	9.360		24.107	9.542				
243T		199 - 204, 277, 278			323400200000			0.388	0.000	0.388				TO CONSTRUCT A HEADER TILE OR PLUG EXISTING FIELD TILE			
	JNB EXPLORATION COMPANY, A COLORADO LIMITED PARTNERSHIP		MISC 15	286										OIL & GAS LEASE TO PARCEL 323400200000			
244WDV	BERNADETTE NEWELL AND FREDERICK A. NEWELL	277, 278	OR 182	1008	323400180000	5.00	0.613	0.799	0.442	0.357	YES	4.030	-	TO BE ACQUIRED IN THE NAME OF THE HENRY COUNTY COMMISSIONERS	OR 247	2115	
			OR 182	1006										RECORD AREA = 5.00, CALCULATED AREA = 4.999			
			OR 182	1004													
			OR 182	1002													
			OR 182	1000													
			OR 182	997													
	HOLBROOK PARTNERS, A NEW YORK LIMITED PARTNERSHIP		MISC 15	484										OIL & GAS LEASE			
245	SAUL FARMS INC.	N/A	246	493	300300020100	80.000	0.893	0.000	0.000	0.000				NO TAKE REQUIRED			
					300300020200	69.090	2.184	0.000	0.000	0.000							
					300300020300	50.430	0.000	0.000	0.000	0.000							
246 WL	WILLIAM C. WESTHOVEN, TRUSTEE OF THE	197 - 200	260	278	303400240000	11.010	0.811	2.703	0.155	2.548					OR 239	315	
246 WDV	WILLIAM C. WESTHOVEN, REVOCABLE TRUST DATED SEPTMBER 9, 1994	197, 198						0.251	0.087	0.164				TO BE ACQUIRED IN THE NAME OF THE HENRY COUNTY COMMISSIONERS	OR 239	319	
	GRAND TOTAL					11.010	0.811	2.954	0.242	2.712		7.464	0.023 LL				
247-249	NOT USED																
250	STEPHANIE GENE MOHR	N/A	203	1205	323500120100	35.940	2.214	0.000	0.000	0.000			STATE	NO TAKE REQUIRED			

FEDERAL PROJECT NO. E040(228)  
 PID NO. 20404  
 STATE JOB NO. 42379(0)  
 R/W DESIGNER SEA  
 R/W REVIEWER KED  
**SUMMARY**  
**OF ADDITIONAL RIGHT OF WAY**  
 HEN / LUC - 24 - 10.42 / 0.00  
 16 / 51

NOTE: ALL TEMPORARY PARCELS TO BE OF 24 MONTH DURATION.

\* DENOTES RIGHT OF WAY ENCROACHMENT

NOTE: UNDER NO CIRCUMSTANCES ARE TEMPORARY EASEMENTS TO BE USED FOR STORAGE OF MATERIAL OR EQUIPMENT BY THE CONTRACTOR UNLESS NOTED OTHERWISE.

+ DENOTES REMOVAL ITEMS, FOR DESCRIPTION OF REMOVAL ITEMS SEE CORRESPONDING RIGHT OF WAY PLAN SHEET

JDB	12/10/08	CORRECTED OWNERS RECORD PARCEL 246
JDB	12/04/08	REMOVED PARCEL 244TV & REVISED 244WDV
REV. BY	DATE	DESCRIPTION
FIELD REVIEW BY	K.E.D.	DATE: 6/16/06
OWNERSHIP VERIFIED BY	K.E.D.	DATE: 6/16/06
DATE COMPLETED	NOV. 3, 2006	

58  
388  
683  
820

S:\Projects\Projects K-O\O\HDR\80446\ROW\Sheets\Part One\20404R5016(058).dgn 12/19/2012 1:46:58 PM

NET RESIDUE = RECORD AREA - TOTAL PRO - NET TAKE

**GRANTEE:**  
ALL RIGHT OF WAY ACQUIRED IN THE NAME OF THE STATE OF OHIO UNLESS OTHERWISE SHOWN.

ALL AREAS IN ACRES

PARCEL NO.	OWNER	SHEET NO.	OWNERS RECORD		AUDITOR'S PARCEL	RECORD AREA	TOTAL P.R.O.	GROSS TAKE	P.R.O. IN TAKE	NET TAKE	STRUC-TURE	NET RESIDUE		TYPE FUND	REMARKS AND PERSONALTY	AS ACQUIRED	
			BOOK	PAGE								LEFT	RIGHT			BOOK	PAGE
251WDV	GREGORY A. WESTHOVEN AND DEBRA A. WESTHOVEN	203, 204, 277, 278	224	721	303500140101	5.00	0.225	0.798	0.225	0.573	YES	-	4.202	STATE	1-1/2 STY. RES., TO BE ACQUIRED IN THE NAME OF THE HENRY COUNTY COMMISSIONERS, PHYSICALLY LANDLOCKED RECORD AREA = 5.00, CALCULATED AREA = 4.999	OR 231	1128
251TV		277, 278						0.197	0.000	0.197					TO REMOVE BUILDINGS, TO BE ACQUIRED IN THE NAME OF THE HENRY COUNTY COMMISSIONERS		
	CALLANDER AND KIMBREL, INC.		MISC 11	85											OIL & GAS LEASE		
252	HAROLD L. CONNER, et al.	N/A	227	763	300200080300	7.000	0.102	0.000	0.000	0.000					NO TAKE REQUIRED		
253	FREDRICK J. HENRY, JR. AND MOLLY T. HENRY	N/A	201	2412	300200080000	4.360	0.144	0.000	0.000	0.000					NO TAKE REQUIRED		
254	DAVID A. TRIETCH, et al.	N/A	133	267	300200080600	5.530	0.113	0.000	0.000	0.000					NO TAKE REQUIRED		
255-259	NOT USED																
260WL	JOSEPH WESTHOVEN	203 - 206	OR 3	56	323500220000	21.230	0.470	4.484	0.000	4.484		15.618	0.658 LL			OR 239	677
			OR 40	1001	323500100000	40.000	0.514	0.000	0.000	0.000		39.486	-				
	GRAND TOTAL					61.230	0.984	4.484	0.000	4.484		55.104	0.658				
260T		203, 204			3235002200000			0.031	0.000	0.031					TO CONSTRUCT A HEADER TILE	OR 239	673
	NORMAN L. STEVENS		LV 10	183											OIL & GAS LEASE		
261WL	GERALD WESTHOVEN, TRUSTEE, 1/2 INTEREST	205 - 208	OR 198	2354	323500240100	38.000	1.627	7.386	0.018	7.368						OR 246	908
261WDV	ALMA M. WESTHOVEN, TRUSTEE, 1/2 INTEREST	207, 208						0.167	0.093	0.074					TO BE ACQUIRED IN THE NAME OF THE HENRY COUNTY COMMISSIONERS	OR 246	910
	GRAND TOTAL					38.000	1.627	7.553	0.111	7.442		28.659	0.272 LL				
261T		205 - 208						0.273	0.000	0.273					TO PLUG EXISTING FIELD TILE	OR 246	912
261T-1		205, 206						0.036	0.000	0.036					TO PLUG EXISTING FIELD TILE	OR 246	914
261T-2		207, 208						0.062	0.000	0.062					TO PLUG EXISTING FIELD TILE	OR 246	916
262T	JEFFREY A. FEASBY	207, 208	OR 217	1547	323500240000	2.000	0.210	0.003	0.000	0.003					TO PLUG EXISTING FIELD TILE		
263	SALLY B. BISSELL, et. al.	207, 208	135	809	303500260000	1.120	0.146	0.000	0.000	0.000				STATE	NO TAKE REQUIRED		
251 E	GOVERNORS DEED STATE OF OHIO		OR 308	1891													

FEDERAL PROJECT NO. E040(228)  
 PID NO. 20404  
 STATE JOB NO. 42379(0)  
 R/W DESIGNER SEA  
 R/W REVIEWER KED  
**SUMMARY OF ADDITIONAL RIGHT OF WAY**  
 HEN / LUC - 24 - 10.42 / 0.00  
 17 / 51  
 59  
 388  
 684  
 820

NOTE: ALL TEMPORARY PARCELS TO BE OF 24 MONTH DURATION.

\* DENOTES RIGHT OF WAY ENCROACHMENT

NOTE: UNDER NO CIRCUMSTANCES ARE TEMPORARY EASEMENTS TO BE USED FOR STORAGE OF MATERIAL OR EQUIPMENT BY THE CONTRACTOR UNLESS NOTED OTHERWISE.

+ DENOTES REMOVAL ITEMS, FOR DESCRIPTION OF REMOVAL ITEMS SEE CORRESPONDING RIGHT OF WAY PLAN SHEET

REV. BY	DATE	DESCRIPTION
FIELD REVIEW BY	K.E.D.	DATE: 6/16/06
OWNERSHIP VERIFIED BY	K.E.D.	DATE: 6/16/06
DATE COMPLETED	NOV. 3, 2006	

S:\Projects\Projects K-O\O\HDR\80446\ROW\Sheets\Part\_One\20404R5017(059).dgn 12/19/2012 1:47:07 PM

NET RESIDUE = RECORD AREA - TOTAL PRO - NET TAKE

**GRANTEE:**  
ALL RIGHT OF WAY ACQUIRED IN THE NAME OF  
THE STATE OF OHIO  
UNLESS OTHERWISE SHOWN.

ALL AREAS IN ACRES

PARCEL NO.	OWNER	SHEET NO.	OWNERS RECORD		AUDITOR'S PARCEL	RECORD AREA	TOTAL P.R.O.	GROSS TAKE	P.R.O. IN TAKE	NET TAKE	STRUC-TURE	NET RESIDUE		TYPE FUND	REMARKS AND PERSONALTY	AS ACQUIRED	
			BOOK	PAGE								LEFT	RIGHT			BOOK	PAGE
264-270	NOT USED													STATE			
271WL	HEILMANN FARMS, INC.,	207, 208	OR 212	1714	323500320000	40.000	1.822	0.008	0.007	0.001						OR 243	1851
271 WDV	AN OHIO CORPORATION	207, 208						0.225	0.121	0.104					TO BE ACQUIRED IN THE NAME OF THE HENRY COUNTY COMMISSIONERS	OR 243	1853
	GRAND TOTAL					40.000	1.822	0.233	0.128	0.105			38.073	-			
272	NO TAKE REQUIRED	207, 208			303500280000			0.000	0.000	0.000					NO TAKE REQUIRED		
273WL	ANNA J. LASKEY, TRANSFER ON DEATH TO CATHERINE ZUMBERGE	211, 212	OR 188	652	320200020000	292.040	8.591	0.586	0.000	0.586			-	282.863		OR 233	788
274WL	HEILMAN FARMS, INC., AN OHIO CORPORATION	209 - 212	228	402-408	323500340000	80.000	0.914	10.654	0.000	10.654			68.254	0.178 LL	SE 1/4 SEC. 35	OR 243	1855
274WL-1		211 - 220			323600240000	160.000	1.139	20.266	0.000	20.266			138.337	0.258 LL	SW 1/4 SEC. 36	OR 243	1857
					323600240000	80.000	0.569	9.402	0.000	9.402			69.090	0.939 LL	SE 1/4 SEC. 36		
					320100080000	37.780	0.000	0.000	0.000	0.000			-	37.78 LL	NE 1/4 FRACTIONAL SEC. 1		
	TOTAL 274WL-1							29.668	0.000	29.668					Record Area = 37.780 Calculated Area = 37.777		
	GRAND TOTAL					357.780	2.622	40.322	0.000	40.322			275.681	39.155			
274T		209 - 212			323500340000			0.288	0.000	0.288					TO PLUG EXISTING FIELD TILE	OR 243	1859
274T-1		215 - 218			323600240000			0.342	0.000	0.342					TO CONSTRUCT A HEADER TILE AND PLUG EXISTING FIELD TILE	OR 243	1861
	GEORGE R. STOCKER		LV 19	901 & 904											OIL & GAS LEASE (ALL PARCELS)		
274 E1																OR 243	1865
274 E																OR 243	1863
275-280	NOT USED																
281WL	MATTHEW C. HEYMAN AND PAMELA K. HEYMAN	211 - 214	OR 219	1376-1383	320100140000	109.650	3.766	0.743	0.000	0.743			-	105.141	STATE	OR 238	2441
274 E1	GOVERNOR'S DEED STATE OF OHIO TO WESTWARD FARMS, LTD.		OR 331	1386-1393													

FEDERAL PROJECT NO. E040(228)  
 PID NO. 20404  
 STATE JOB NO. 42379(0)  
 RAW DESIGNER SEA  
 RAW REVIEWER KED  
**SUMMARY**  
**OF ADDITIONAL RIGHT OF WAY**  
 HEN / LUC - 24 - 10.42 / 0.00  
 18 / 51  
 60  
 388  
 685  
 820

NOTE: ALL TEMPORARY PARCELS TO BE OF 24 MONTH DURATION.

\* DENOTES RIGHT OF WAY ENCROACHMENT

NOTE: UNDER NO CIRCUMSTANCES ARE TEMPORARY EASEMENTS TO BE USED FOR STORAGE OF MATERIAL OR EQUIPMENT BY THE CONTRACTOR UNLESS NOTED OTHERWISE.

+ DENOTES REMOVAL ITEMS, FOR DESCRIPTION OF REMOVAL ITEMS SEE CORRESPONDING RIGHT OF WAY PLAN SHEET

JDB	2/05/07	UPDATED AREAS PARCELS 273 & 274
REV. BY	DATE	DESCRIPTION
FIELD REVIEW BY	K.E.D.	DATE: 6/16/06
OWNERSHIP VERIFIED BY	K.E.D.	DATE: 6/16/06
DATE COMPLETED	NOV. 3, 2006	

S:\Projects\Projects K-O\O\HDR\80446\ROW\Sheets\Part\_One\20404R5018(060).dgn 12/19/2012 1:47:16 PM

NET RESIDUE = RECORD AREA - TOTAL PRO - NET TAKE

**GRANTEE:**  
ALL RIGHT OF WAY ACQUIRED IN THE NAME OF  
THE STATE OF OHIO  
UNLESS OTHERWISE SHOWN.

ALL AREAS IN ACRES

PARCEL NO.	OWNER	SHEET NO.	OWNERS RECORD		AUDITOR'S PARCEL	RECORD AREA	TOTAL P.R.O.	GROSS TAKE	P.R.O. IN TAKE	NET TAKE	STRUC-TURE	NET RESIDUE		TYPE FUND	REMARKS AND PERSONALTY	AS ACQUIRED	
			BOOK	PAGE								LEFT	RIGHT			BOOK	PAGE
282WL	DENNIS R. WENZEL, TRUSTEE OF THE DENNIS R. WENZEL TRUST, 1/2 INTEREST, AND SARA K. WENZEL TRUSTEE OF THE SARA K. WENZEL TRUST, 1/2 INTEREST	213 - 216	OR 59	976	320100060000 320100100000	150.690 50.140	0.795 2.248	0.259 0.000	0.000 0.000	0.259 0.000		- -	149.636 47.892	STATE	NW 1/4 SEC. 1 SE 1/4 SEC. 1	OR 237	641
	GRAND TOTAL					200.830	3.043	0.259	0.000	0.259		-	197.528				
282T		213 - 216			320100060000			0.216	0.000	0.216					TO CONSTRUCT A HEADER TILE		
283WL	ROBERT W. SPECHT, TRUSTEE UNDER A TRUST AGREEMENT DATED AUGUST 19, 1994	219 - 222	254	628	323600300000 320100020000 320100020100	40.180 37.470 103.510	1.393 1.189 5.636	9.999 0.000 0.000	0.350 0.000 0.000	9.649 0.000 0.000		19.022 - -	10.116 36.281 97.874			OR 243	791
	GRAND TOTAL					181.160	8.218	9.999	0.350	9.649		19.022	144.271	STATE			
284	JOHN D. TILTON, TRUSTEE OF THE HAROLD D. TILTON TRUST, UNDER AGREEMENT DATED SEPTEMBER 10, 1982, 1/2 INTEREST TILTON PROPERTIES, L.P., 1/2 INTEREST	221, 222	OR 193 255 250 250 224	1394 685 476 102 01 626	323600260000 323600060000	40.250 150.000	1.979 5.702	0.000 0.000	0.000 0.000	0.000 0.000					NO TAKE REQUIRED		

FEDERAL PROJECT NO. E040(228)  
 PID NO. 20404  
 STATE JOB NO. 42379(0)  
 RAW DESIGNER SEA  
 RAW REVIEWER KED  
 SUMMARY OF ADDITIONAL RIGHT OF WAY  
 HEN / LUC - 24 - 10.42 / 0.00  
 19 / 51  
 61  
 388  
 686  
 820

NOTE: ALL TEMPORARY PARCELS TO BE OF 24 MONTH DURATION.

\* DENOTES RIGHT OF WAY ENCROACHMENT

NOTE: UNDER NO CIRCUMSTANCES ARE TEMPORARY EASEMENTS TO BE USED FOR STORAGE OF MATERIAL OR EQUIPMENT BY THE CONTRACTOR UNLESS NOTED OTHERWISE.

+ DENOTES REMOVAL ITEMS, FOR DESCRIPTION OF REMOVAL ITEMS SEE CORRESPONDING RIGHT OF WAY PLAN SHEET

JDB	2/05/07	UPDATE AREA 283WL
REV. BY	DATE	DESCRIPTION
FIELD REVIEW BY	K.E.D.	DATE: 6/16/06
OWNERSHIP VERIFIED BY	K.E.D.	DATE: 6/16/06
DATE COMPLETED	NOV. 3, 2006	

S:\Projects\Projects K-O\O\HDR\80446\ROW\Sheets\Part\_One\20404RS019(061).dgn 12/19/2012 1:47:25 PM

GRANTEE:

ALL RIGHT OF WAY ACQUIRED IN THE NAME OF THE STATE OF OHIO UNLESS OTHERWISE SHOWN.

ALL AREAS IN ACRES

Table with columns: PARCEL NO., OWNER, SHEET NO., OWNERS RECORD (BOOK, PAGE), AUDITOR'S PARCEL, RECORD AREA, TOTAL P.R.O., GROSS TAKE, P.R.O. IN TAKE, NET TAKE, STRUC-TURE, NET RESIDUE (LEFT, RIGHT), TYPE FUND, REMARKS AND PERSONALTY, AS ACQUIRED (BOOK, PAGE). Rows include parcels 285-289, 290WL, 290WDV, 290T, 290T-1, 291, 292WL, 292WDV, 292WDV-1, 292T, 292A WL, 292A T, 292A T-1, 293WL, 293T, 293T-1, 294WL, 294WDV, 294WDV-1, 294T, 294T-1, 294TV.

FEDERAL PROJECT NO. E040(228)

PID NO. 20404

STATE JOB NO. 42379 (0)

JDB JLV

SUMMARY OF ADDITIONAL RIGHT OF WAY

HEN / LUC - 24 - 10.42 / 0.00

NOTE: ALL TEMPORARY PARCELS TO BE OF 24 MONTH DURATION.

NOTE: UNDER NO CIRCUMSTANCES ARE TEMPORARY EASEMENTS TO BE USED FOR STORAGE OF MATERIAL OR EQUIPMENT BY THE CONTRACTOR UNLESS NOTED OTHERWISE.

\* DENOTES RIGHT OF WAY ENCROACHMENT

+ DENOTES REMOVAL ITEMS, FOR DESCRIPTION OF REMOVAL ITEMS SEE CORRESPONDING RIGHT OF WAY PLAN SHEET

Summary table with columns: REV. BY, DATE, DESCRIPTION. Includes entries for JDB on 8/20/08, FIELD REVIEW BY K.E.D. on 6/16/06, OWNERSHIP VERIFIED BY K.E.D. on 6/16/06, and DATE COMPLETED NOV. 3, 2006.

20 / 51

62 / 388

687 / 820

S:\Projects\Projects K-O\OHDR\80446\ROW\Sheets\Part\_One\20404RS020(062).dgn 12/19/2012 1:47:34 PM

**GRANTEE:**

ALL RIGHT OF WAY ACQUIRED IN THE NAME OF THE STATE OF OHIO UNLESS OTHERWISE SHOWN.

ALL AREAS IN ACRES

PARCEL NO.	OWNER	SHEET NO.	OWNERS RECORD		AUDITOR'S PARCEL	RECORD AREA	TOTAL P.R.O.	GROSS TAKE	P.R.O. IN TAKE	NET TAKE	STRUC-TURE	NET RESIDUE		TYPE FUND	REMARKS AND PERSONALTY	AS ACQUIRED	
			BOOK	PAGE								LEFT	RIGHT			BOOK	PAGE
295	DAVID R. BATTIN AND DIANA C. BATTIN	281, 282	91-146	C08	51-15034	4.401	0.468	0.000	0.000	0.000					NO TAKE REQUIRED		
296WDV	JOHN E. CLINE AND JASON L. CLINE	225, 226	20050608	0040867	51-21365	11.770	0.639	0.523	0.127	0.396	(P)			STATE	TO BE ACQUIRED IN THE NAME OF THE LUCAS COUNTY COMMISSIONERS	20090206	0005271
296WDV-1		279, 280						1.532	0.512	1.020	YES				BARN & OUT BUILDINGS WITHOUT FOUNDATIONS & WELL	20090206	0005271
	GRAND TOTAL					11.770	0.639	2.055	0.639	1.416					TO BE ACQUIRED IN THE NAME OF THE LUCAS COUNTY COMMISSIONERS		
296TV		279, 280						0.337	0.000	0.337					CONSTRUCT A DRIVE AND REMOVE BUILDINGS, TO BE ACQUIRED IN THE NAME	20090206	0005272
	CLINE FAMILY CEMETERY		20050711	0049469											OF THE LUCAS COUNTY COMMISSIONERS		
															BARN & OUT BUILDINGS WITHOUT FOUNDATIONS		
297WDV	JAMES A. VOLLMAR AND LINDA J. VOLLMAR	279, 280	20060217	0010170	51-22627	56.030	3.026	0.654	0.408	0.246					TO BE ACQUIRED IN THE NAME OF THE LUCAS COUNTY COMMISSIONERS	20080710	0034566
298	NOT USED																
299WDV	EMILY J. LUDWIG, TRANSFER ON DEATH TO GREGORY LUDWIG	281, 282	20060307	0014361	51-21528	3.219	0.103	0.028	0.013	0.015					TO BE ACQUIRED IN THE NAME OF THE LUCAS COUNTY COMMISSIONERS	20080205	0005858
300	MICHAEL J. BREWSTER AND LAURA L. BREWSTER	281, 282	00-652	E05	51-14844 51-14842	5.000 5.000	0.125 0.124	0.000 0.000	0.000 0.000	0.000 0.000					NO TAKE REQUIRED		
301	LUDWIG PROPANE, LTD., AN OHIO LLC (NO TITLE WORK)	281, 282	98-631	D08	51-21525	5.163	0.156	0.000	0.000	0.000					NO TAKE REQUIRED		
302WL	GREGORY E. LUDWIG	225 - 230	94-461	E10	51-21524	48.324	0.892	10.139	0.208	9.931						20100805	0031630
302WDV		225, 226	87-475	B12				2.037	0.671	1.366	YES				TO BE ACQUIRED IN THE NAME OF THE LUCAS COUNTY COMMISSIONERS	20100805	0031630
		281, 282	98-631	D08											2-STY. RES. & SHED		
302WDV-1		225, 226	20050825	0062913				0.087	0.013	0.074					TO BE ACQUIRED IN THE NAME OF THE LUCAS COUNTY COMMISSIONERS	20100805	0031630
	GRAND TOTAL					48.324	0.892	12.263	0.892	11.371							
302T		225 - 230						0.459	0.000	0.459					RESIDUE RT. IS PHYSICALLY LANDLOCKED	20100805	0031630
302T-1		225 - 230						0.352	0.000	0.352					TO CONSTRUCT A HEADER TILE AND/OR PLUG EXISTING FIELD TILE	20100805	0031630
302TV		281, 282						0.165	0.000	0.165					TO REMOVE BUILDINGS	20100805	0031630
302TV-1		281, 282						0.428	0.000	0.428					TO BE ACQUIRED IN THE NAME OF THE LUCAS COUNTY COMMISSIONERS	20100805	0031630
															TO CONSTRUCT A DRIVE	20100805	0031630
															TO BE ACQUIRED IN THE NAME OF THE LUCAS COUNTY COMMISSIONERS		
303	JULIE A. LUDWIG, TRANSFER ON DEATH TO GREGORY LUDWIG	281, 282	20060307	0014360	51-21527	3.764	0.119	0.000	0.000	0.000					NO TAKE REQUIRED		
304WDV	WILLIAM NALBACH AND MARY NALBACH	225, 226,	91-165	D06	51-21367	1.140	0.144	0.606	0.144	0.462					RECORD AREA = 1.14, CALCULATED AREA = 1.144		
304WDV	DIRECTORS DEED	279, 280	20161206	0050269											RESIDUE RT. IS PHYSICALLY LANDLOCKED	20070531	0031805
304TV		225, 226						0.538	0.000	0.538	YES			STATE	TO BE ACQUIRED IN THE NAME OF THE LUCAS COUNTY COMMISSIONERS		
304 E	GOVERNORS DEED STATE OF OHIO	279, 280	20161129	0048660											TO REMOVE A BUILDING		
															TO BE ACQUIRED IN THE NAME OF THE LUCAS COUNTY COMMISSIONERS		

FEDERAL PROJECT NO. E040(228)  
 PID NO. 20404  
 STATE JOB NO. 42379 (0)  
 JDB  
 JLV  
 SUMMARY OF ADDITIONAL RIGHT OF WAY  
 HEN / LUC-24-10.42 / 0.00  
 21 / 51

NOTE: ALL TEMPORARY PARCELS TO BE OF 24 MONTH DURATION.

NOTE: UNDER NO CIRCUMSTANCES ARE TEMPORARY EASEMENTS TO BE USED FOR STORAGE OF MATERIAL OR EQUIPMENT BY THE CONTRACTOR UNLESS NOTED OTHERWISE.

\* DENOTES RIGHT OF WAY ENCROACHMENT

+ DENOTES REMOVAL ITEMS, FOR DESCRIPTION OF REMOVAL ITEMS SEE CORRESPONDING RIGHT OF WAY PLAN SHEET

JDB	7/2/08	REVISED PARCEL 296TV
JDB	10/02/07	REVISED PARCEL 299WDV
JDB	3/07/07	UPDATED OWNER RECORD PARCEL 302
TCJ	2/2/07	UPDATED OWNER RECORD
REV. BY	DATE	DESCRIPTION
FIELD REVIEW BY	K.E.D.	DATE: 6/16/06
OWNERSHIP VERIFIED BY	K.E.D.	DATE: 6/16/06
DATE COMPLETED	NOV. 3, 2006	

63  
388  
688  
820

S:\Projects\Projects k-O\OHPDR\80446\ROW\Sheets\Part One\20404R502(063).dgn 12/19/2012 1:47:43 PM



**GRANTEE:**

ALL RIGHT OF WAY ACQUIRED IN THE NAME OF THE STATE OF OHIO UNLESS OTHERWISE SHOWN.

ALL AREAS IN ACRES

PARCEL NO.	OWNER	SHEET NO.	OWNERS RECORD		AUDITOR'S PARCEL	RECORD AREA	TOTAL P.R.O.	GROSS TAKE	P.R.O. IN TAKE	NET TAKE	STRUC-TURE	NET RESIDUE		TYPE FUND	REMARKS AND PERSONALTY	AS ACQUIRED	
			BOOK	PAGE								LEFT	RIGHT			BOOK	PAGE
305	CHARLES A. HILLSBERRY AND LUCY A. HILLSBERRY	279, 280	89-101	A11	51-21366	1.230	0.141	0.000	0.000	0.000					NO TAKE REQUIRED		
306WDV	FREDERICK J. KENDALL AND NORMA E. KENDALL	279, 280	98-606	E06	51-22901	59.200	2.718	0.355	0.210	0.145		-	56.337	STATE	TO BE ACQUIRED IN THE NAME OF THE LUCAS COUNTY COMMISSIONERS TO BE ACQUIRED IN THE NAME OF THE LUCAS COUNTY COMMISSIONERS	20080905	0044489
307TV	MARK T. EHRET	279, 280	01-345	B10	51-23001	0.410	0.058	0.037	0.000	0.037					TO CONSTRUCT A DRIVE, TO BE ACQUIRED IN THE NAME OF THE LUCAS COUNTY COMMISSIONERS	20070327	0017210
308TV	JAMES E. BERRY AND PATRICIA A. BERRY	279, 280	2166	27	51-23004	1.800	0.421	0.051	0.000	0.051					TO CONSTRUCT A DRIVE, TO BE ACQUIRED IN THE NAME OF THE LUCAS COUNTY COMMISSIONERS		
309	NOT USED																
310	FREDERICK J. KENDALL AND NORMA E. KENDALL	227, 228	98-606 2202	E04 270	51-21731 51-21707	7.500 4.090	0.000 0.196	0.000 0.000	0.000 0.000	0.000 0.000					NO TAKE REQUIRED		
311WL	BETTY L. TALMAGE, TRANSFER ON DEATH TO	229 - 232	20050517	0034227	51-21824	24.720	0.639	6.133	0.099	6.034						20080905	0044490
311WDV	MARGARET I. HIRSCHY, RUTH ANN BOWER, MICHAEL GEORGE BOWERS, CAROL LOUISE KLIEVES AND IVAN EUGENE TALMAGE	229, 230						0.197	0.104	0.093					TO BE ACQUIRED IN THE NAME OF THE LUCAS COUNTY COMMISSIONERS	20080905	0044491
	GRAND TOTAL					24.720	0.639	6.330	0.203	6.127		0.644 LL	17.310				
311T		229, 230						0.096	0.000	0.096					TO PLUG EXISTING FIELD TILE	20080905	0044492
311T-1		229, 230						0.240	0.000	0.240					TO PLUG EXISTING FIELD TILE	20080905	0044492
311 E	GOVERNORS DEED STATE OF OHIO		20170110	0000982													
312WL	ILENE J. JEFFERS, AKA ILENE JEFFERS	229 - 232	84-107 2253 1914 1812	C10 37 428 440	51-21761 51-21945 51-14604 51-22091	15.821 46.730 10.920 14.580	0.420 2.787 0.311 0.894	1.291 7.217 0.000 0.000	0.119 0.213 0.000 0.000	1.172 7.004 0.000 0.000		14.229 SEE WDV-1 BELOW 10.609 -	-		PARCEL OUTSALE - 4.876 AC. LANDLOCKED - SEE PROPERTY MAP EXTERIOR PORTIONS REMAIN SAME LUCAS COUNTY PARCEL NUMBER	20081217	0061699
	TOTAL 312WL							8.508	0.332	8.176							
312WDV		231, 232			51-21945			0.230	0.108	0.122					TO BE ACQUIRED IN THE NAME OF THE LUCAS COUNTY COMMISSIONERS	20081217	0061700
312WDV-1		229 - 232			51-21945			0.238	0.112	0.126					TO BE ACQUIRED IN THE NAME OF THE LUCAS COUNTY COMMISSIONERS	20081217	0061700
	GRAND TOTAL					88.051	4.412	8.976	0.552	8.424		37.934	37.281				
312T		231, 232			51-21945			0.282	0.000	0.282					TO CONSTRUCT A HEADER TILE	20081217	0061702
312T-1		231, 232			51-21945			0.269	0.000	0.269					TO CONSTRUCT A HEADER TILE	20081217	0061702
312TV		229, 230			51-21945			0.003	0.000	0.003					TO CONSTRUCT A DRIVE, TO BE ACQUIRED IN THE NAME OF THE LUCAS COUNTY COMMISSIONERS	20081217	0061701
313WDV	CLAYTON F. JEFFERS	231, 232	82-329	D09	51-21771	1.100	0.112	0.215	0.112	0.103		0.885	-			20081217	0061703
313TV		231, 232	79-545	C07				0.007	0.000	0.007				STATE	TO CONSTRUCT A DRIVE, TO BE ACQUIRED IN THE NAME OF THE LUCAS COUNTY COMMISSIONERS	20081217	0061704

NOTE: ALL TEMPORARY PARCELS TO BE OF 24 MONTH DURATION.

NOTE: UNDER NO CIRCUMSTANCES ARE TEMPORARY EASEMENTS TO BE USED FOR STORAGE OF MATERIAL OR EQUIPMENT BY THE CONTRACTOR UNLESS NOTED OTHERWISE.

\* DENOTES RIGHT OF WAY ENCROACHMENT

+ DENOTES REMOVAL ITEMS, FOR DESCRIPTION OF REMOVAL ITEMS SEE CORRESPONDING RIGHT OF WAY PLAN SHEET

JDB	6/18/07	UPDATED AREAS OF PARCELS 312T & 312T-1
REV. BY	DATE	DESCRIPTION
FIELD REVIEW BY	K.E.D.	DATE: 6/16/06
OWNERSHIP VERIFIED BY	K.E.D.	DATE: 6/16/06
DATE COMPLETED	NOV. 3, 2006	

FEDERAL PROJECT NO. E040(228)  
 PID NO. 20404  
 STATE JOB NO. 42379 (0)  
 SUMMARY OF ADDITIONAL RIGHT OF WAY  
 HEN / LUC - 24 - 10.42 / 0.00  
 22 / 51  
 64  
 388  
 689  
 820

NET RESIDUE = RECORD AREA - TOTAL PRO - NET TAKE

GRANTEE:

ALL RIGHT OF WAY ACQUIRED IN THE NAME OF THE STATE OF OHIO UNLESS OTHERWISE SHOWN.

ALL AREAS IN ACRES

Main data table with columns: PARCEL NO., OWNER, SHEET NO., OWNERS RECORD BOOK/PAGE, AUDITOR'S PARCEL, RECORD AREA, TOTAL P.R.O., GROSS TAKE, P.R.O. IN TAKE, NET TAKE, STRUC-TURE, NET RESIDUE LEFT/RIGHT, TYPE FUND, REMARKS AND PERSONALTY, AS ACQUIRED BOOK/PAGE.

S:\Projects\Projects K-O\O\HDR\80446\ROW\Sheets\Part\_One\20404R5023\065.dgn 12/19/2012 1:48:01 PM

FEDERAL PROJECT NO. E040(228), PID NO. 20404, STATE JOB NO. 42379 (0), SUMMARY OF ADDITIONAL RIGHT OF WAY, HEN / LUC-24-10.42 / 0.00

NOTE: ALL TEMPORARY PARCELS TO BE OF 24 MONTH DURATION.

NOTE: UNDER NO CIRCUMSTANCES ARE TEMPORARY EASEMENTS TO BE USED FOR STORAGE OF MATERIAL OR EQUIPMENT BY THE CONTRACTOR UNLESS NOTED OTHERWISE.

\* DENOTES RIGHT OF WAY ENCROACHMENT

+ DENOTES REMOVAL ITEMS, FOR DESCRIPTION OF REMOVAL ITEMS SEE CORRESPONDING RIGHT OF WAY PLAN SHEET

Revision table with columns: REV. BY, DATE, DESCRIPTION. Includes entries for JDB, TCJ, JDB, JDB, JDB, JDB and dates from 12/30/09 to 4/13/07.

23/51, 65, 388, 690, 820

**GRANTEE:**

ALL RIGHT OF WAY ACQUIRED IN THE NAME OF THE STATE OF OHIO UNLESS OTHERWISE SHOWN.

ALL AREAS IN ACRES

PARCEL NO.	OWNER	SHEET NO.	OWNERS RECORD		AUDITOR'S PARCEL	RECORD AREA	TOTAL P.R.O.	GROSS TAKE	P.R.O. IN TAKE	NET TAKE	STRUC-TURE	NET RESIDUE		TYPE FUND	REMARKS AND PERSONALTY	AS ACQUIRED	
			BOOK	PAGE								LEFT	RIGHT			BOOK	PAGE
327	K L BOSTELMAN & S M BOSTELMAN	N/A			51-16933	13.390	0.885	0.000	0.000	0.000					NO TAKE REQUIRED		
328-329	NOT USED																
330WL	ARLENE M. BOSTELMAN, 1/6 INTEREST	235, 236	20040608	46556	51-15772	76.210	2.336	0.080	0.030	0.050				STATE		20090309	0010443
330WL-1	WILBUR D. BOSTELMAN, 1/6 INTEREST	235 - 238	97-673	E08				8.205	0.019	8.186						20090309	0010446
330WDV	KATHIE R. CARSON, 1/6 INTEREST	235, 236,	285, 286					2.821	0.849	1.972					TO BE ACQUIRED IN THE NAME OF THE LUCAS COUNTY COMMISSIONERS	20090309	0010444
330WDV-1	JILL WELLMAN, 1/6 INTEREST	235,236,	283, 284					2.140	0.793	1.347					TO BE ACQUIRED IN THE NAME OF THE LUCAS COUNTY COMMISSIONERS	20090309	0010445
	KEITH L. BOSTELMAN, 1/6 INTEREST																
	CHARLES R. BOSTELMAN, 1/6 INTEREST																
	GRAND TOTAL					76.210	2.336	13.246	1.691	11.555		44.076	18.243				
330T		235 - 238						0.352	0.000	0.352					TO CONSTRUCT A HEADER TILE		
330T-1		235 - 238						0.263	0.000	0.263					TO CONSTRUCT A HEADER TILE		
330TV		235, 236,						0.282	0.000	0.282					TO CONSTRUCT A HEADER TILE		
		283, 284													TO BE ACQUIRED IN THE NAME OF THE LUCAS COUNTY COMMISSIONERS		
331WL	ARLENE M. BOSTELMAN, TRUSTEE	235, 236	20060215	0009459	51-15777	1.790	0.179	1.698	0.179	1.519		-	0.092 LL			20071115	0067472
331T		235, 236						0.092	0.000	0.092					TO REMOVE BUILDINGS		
332	WILBUR DALE BOSTELMAN AND CAROL LYNN BOSTELMAN, TRUSTEES	283, 284	96-504	B09	51-15774	2.000	0.198	0.000	0.000	0.000					NO TAKE REQUIRED		
333WDV	CARL E. FOX AND MARILYN M. FOX	283, 284	20051205 96-154	0089957 B08	51-16252	32.938	1.479	2.010	0.857	1.153		-	30.306		TO BE ACQUIRED IN THE NAME OF THE LUCAS COUNTY COMMISSIONERS	20090120	0002206
334WL	BETTY J. FITCH AND LOWELL FITCH, TRUSTEES,	237 - 242	99-220	B11	51-15531	77.390	1.948	12.528	0.227	12.301						20090205	0005101
334WDV	1/2 INTEREST, AND LOWELL FITCH AND BETTY J. FITCH, TRUSTEES 1/2 INTEREST	239, 240						0.229	0.095	0.134					TO BE ACQUIRED IN THE NAME OF THE LUCAS COUNTY COMMISSIONERS	20090205	0005100
	GRAND TOTAL					77.390	1.948	12.757	0.322	12.435		26.438	36.569				
334CH								0.135	0.000	0.135					TO CONSTRUCT AND MAINTAIN A CHANNEL	20090205	0005102
334T								0.731	0.000	0.731				STATE	TO RELOCATE A DITCH	20090205	0005103
335	GARY L. FITCH AND AMY M. FITCH	241, 242	87-350	C11	51-15534	1.490	0.092	0.000	0.000	0.000					NO TAKE REQUIRED		
336	MARILYN HOTTINGER	N/A	92-313	B12	51-11337 51-10917 51-10737	78.500 40.000 14.940	1.937 1.512 0.972	0.000 0.000 0.000	0.000 0.000 0.000	0.000 0.000 0.000					NO TAKE REQUIRED		
337	ROBERT D. FOX	N/A	20051205	90152	51-16251	7.153	0.321	0.000	0.000	0.000					NO TAKE REQUIRED		

FEDERAL PROJECT NO. E040(228)  
 PID NO. 20404  
 STATE JOB NO. 42379 (0)  
 JDB  
 JLV  
 SUMMARY OF ADDITIONAL RIGHT OF WAY  
 HEN / LUC-24-10.42 / 0.00  
 24 / 51  
 66  
 388  
 691  
 820

NOTE: ALL TEMPORARY PARCELS TO BE OF 24 MONTH DURATION.

NOTE: UNDER NO CIRCUMSTANCES ARE TEMPORARY EASEMENTS TO BE USED FOR STORAGE OF MATERIAL OR EQUIPMENT BY THE CONTRACTOR UNLESS NOTED OTHERWISE.

\* DENOTES RIGHT OF WAY ENCROACHMENT

+ DENOTES REMOVAL ITEMS, FOR DESCRIPTION OF REMOVAL ITEMS SEE CORRESPONDING RIGHT OF WAY PLAN SHEET

JDB	8/14/08	DELETED PARCEL 335TV
REV. BY	DATE	DESCRIPTION
FIELD REVIEW BY	K.E.D.	DATE: 6/16/06
OWNERSHIP VERIFIED BY	K.E.D.	DATE: 6/16/06
DATE COMPLETED	NOV. 3, 2006	

**GRANTEE:**

ALL RIGHT OF WAY ACQUIRED IN THE NAME OF THE STATE OF OHIO UNLESS OTHERWISE SHOWN.

ALL AREAS IN ACRES

PARCEL NO.	OWNER	SHEET NO.	OWNERS RECORD		AUDITOR'S PARCEL	RECORD AREA	TOTAL P.R.O.	GROSS TAKE	P.R.O. IN TAKE	NET TAKE	STRUC-TURE	NET RESIDUE		TYPE FUND	REMARKS AND PERSONALTY	AS ACQUIRED	
			BOOK	PAGE								LEFT	RIGHT			BOOK	PAGE
338	STEVE F. LEDBETTER AND JOANNA LEDBETTER	N/A	95-028	B05	51-10555	1.150	0.112	0.000	0.000	0.000					NO TAKE REQUIRED		
339	NOT USED																
340WL	GEM PROPERTIES	239-242	87-021	A10	51-18397	48.000	1.841	3.923	0.226	3.697							
340WL-1		241-246			51-10554	58.850	2.286	11.086	0.341	10.745				SEE WDV-2 BELOW	STATE		
340WDV		241, 242			51-10554			0.139	0.044	0.095				SEE WDV-4 BELOW		TO BE ACQUIRED IN THE NAME OF THE LUCAS COUNTY COMMISSIONERS	20101124 0049640
340WDV-1		241, 242			51-18397			0.375	0.093	0.282				SEE WDV-2 BELOW		TO BE ACQUIRED IN THE NAME OF THE LUCAS COUNTY COMMISSIONERS	20101124 0049640
340WDV-2		239, 240			51-18397			0.363	0.107	0.256				0.022 41.902		TO BE ACQUIRED IN THE NAME OF THE LUCAS COUNTY COMMISSIONERS	20101124 0049640
340WDV-3		243 - 246			51-10554			0.387	0.153	0.234				SEE WDV-4 BELOW		TO BE ACQUIRED IN THE NAME OF THE LUCAS COUNTY COMMISSIONERS	20101124 0049640
340WDV-4		243, 244			51-10554			0.269	0.136	0.133				36.749 8.608		TO BE ACQUIRED IN THE NAME OF THE LUCAS COUNTY COMMISSIONERS	20101124 0049640
	GRAND TOTAL					106.850	4.127	16.542	1.100	15.442				36.771 50.510			
340T		241 - 244			51-10554			0.562	0.000	0.562						TO INSTALL A HEADER TILE	20101124 0049640
					51-18397			0.022	0.000	0.022							
	TOTAL 340T							0.584	0.000	0.584							
340T-1		239 - 244			51-10554			0.287	0.000	0.287						TO INSTALL A HEADER TILE	20101124 0049640
					51-18397			0.254	0.000	0.254							
	TOTAL 340T-1							0.541	0.000	0.541							
341-344	NOT USED																
345WL	NORMAN C. KUHLMAN, TRUSTEE UNDER AN	243 - 246	20060911	0060745	51-10374	18.850	1.198	6.785	0.158	6.627					RECORD AREA=18.85, CALCULATED AREA=18.851	20081107 0054713	
345WDV	AMENDED TRUST AND RESTATEMENT OF	245, 246	93-340	D04				0.238	0.126	0.112					TO BE ACQUIRED IN THE NAME OF THE LUCAS COUNTY COMMISSIONERS	20081107 0054714	
	TRUST DATED SEPT. 6, 2006 (1/2 INTEREST)																
	PHYLLIS A. ALEXANDER (1/2 INTEREST)														RESIDUE RIGHT IS LANDLOCKED		
	GRAND TOTAL					18.850	1.198	7.023	0.284	6.739				7.924 2.989 LL			
346WL	LOWELL FITCH AND BETTY J. FITCH, TRUSTEES	243 - 246	01-695	B07	51-10434	40.000	1.359	0.708	0.183	0.525				SEE WDV BELOW			20090205 0005104
	1/2 INTEREST, AND BETTY J. FITCH AND LOWELL				51-18151	35.480	0.937	0.000	0.000	0.000				- 34.543			
	FITCH, TRUSTEES, 1/2 INTEREST				51-17481	40.000	0.454	0.000	0.000	0.000				- 39.546			
346WDV		243, 244			51-10434			0.348	0.163	0.185				- 37.931		TO BE ACQUIRED IN THE NAME OF THE LUCAS COUNTY COMMISSIONERS	20090205 0005105
	GRAND TOTAL					115.480	2.750	1.056	0.346	0.710				112.020			
347WDV	H. EUGENE WARD AND CONSTANCE T. WARD	247, 248	1966	485	51-10431	1.150	0.149	0.034	0.026	0.008				0.993 -	STATE	TO BE ACQUIRED IN THE NAME OF THE LUCAS COUNTY COMMISSIONERS	20081215 0060987
348	JOSEPH B. BOX AND BECKY LUMBREZER-BOX	247, 248	01-534	A01	51-09948	1.140	0.145	0.000	0.000	0.000						NO TAKE REQUIRED	

NOTE: ALL TEMPORARY PARCELS TO BE OF 24 MONTH DURATION.

NOTE: UNDER NO CIRCUMSTANCES ARE TEMPORARY EASEMENTS TO BE USED FOR STORAGE OF MATERIAL OR EQUIPMENT BY THE CONTRACTOR UNLESS NOTED OTHERWISE.

\* DENOTES RIGHT OF WAY ENCROACHMENT

+ DENOTES REMOVAL ITEMS, FOR DESCRIPTION OF REMOVAL ITEMS SEE CORRESPONDING RIGHT OF WAY PLAN SHEET

JDB	5/08/08	UPDATED OWNERSHIP OF PARCEL 345
REV. BY	DATE	DESCRIPTION
FIELD REVIEW BY	K.E.D.	DATE: 6/16/06
OWNERSHIP VERIFIED BY	K.E.D.	DATE: 6/16/06
DATE COMPLETED	NOV. 3, 2006	

FEDERAL PROJECT NO. E040(228)  
 PID NO. 20404  
 STATE JOB NO. 42379 (0)  
 RAW DESIGNER: JDB, JLV  
 SUMMARY OF ADDITIONAL RIGHT OF WAY  
 HEN / LUC-24-10.42 / 0.00  
 25 / 51  
 67  
 388  
 692  
 820

NET RESIDUE = RECORD AREA - TOTAL PRO - NET TAKE

GRANTEE:

ALL RIGHT OF WAY ACQUIRED IN THE NAME OF THE STATE OF OHIO UNLESS OTHERWISE SHOWN.

ALL AREAS IN ACRES

Table with columns: PARCEL NO., OWNER, SHEET NO., OWNERS RECORD BOOK/PAGE, AUDITOR'S PARCEL, RECORD AREA, TOTAL P.R.O., GROSS TAKE, P.R.O. IN TAKE, NET TAKE, STRUCTURE, NET RESIDUE LEFT/RIGHT, TYPE FUND, REMARKS AND PERSONALTY, AS ACQUIRED BOOK/PAGE.

FEDERAL PROJECT NO. E040(228) PID NO. 20404 STATE JOB NO. 42379 (0) SUMMARY OF ADDITIONAL RIGHT OF WAY HEN / LUC - 24 - 10.42 / 0.00

NOTE: ALL TEMPORARY PARCELS TO BE OF 24 MONTH DURATION.

NOTE: UNDER NO CIRCUMSTANCES ARE TEMPORARY EASEMENTS TO BE USED FOR STORAGE OF MATERIAL OR EQUIPMENT BY THE CONTRACTOR UNLESS NOTED OTHERWISE.

\* DENOTES RIGHT OF WAY ENCROACHMENT

+ DENOTES REMOVAL ITEMS, FOR DESCRIPTION OF REMOVAL ITEMS SEE CORRESPONDING RIGHT OF WAY PLAN SHEET

Table with columns: REV. BY, DATE, DESCRIPTION. Includes entries for JDB, TCJ, and K.E.D. with dates and descriptions of sheet revisions.

26 / 51 (68) (388) (693) (820)

S:\Projects\Projects K-O\OHR\80446\ROW\sheets\Part\_One\20404RS025(068).dgn 12/19/2012 1:48:28 PM

NET RESIDUE = RECORD AREA - TOTAL PRO - NET TAKE

GRANTEE:

ALL RIGHT OF WAY ACQUIRED IN THE NAME OF THE STATE OF OHIO UNLESS OTHERWISE SHOWN.

ALL AREAS IN ACRES

Table with columns: PARCEL NO., OWNER, SHEET NO., OWNERS RECORD BOOK/PAGE, AUDITOR'S PARCEL, RECORD AREA, TOTAL P.R.O., GROSS TAKE, P.R.O. IN TAKE, NET TAKE, STRUC-TURE, NET RESIDUE LEFT/RIGHT, TYPE FUND, REMARKS AND PERSONALTY, AS ACQUIRED BOOK/PAGE.

FEDERAL PROJECT NO. E040(228)
PID NO. 20404
STATE JOB NO. 42379 (0)
RAW DESIGNER JDB
RAW REVIEWER JLW
SUMMARY
OF ADDITIONAL RIGHT OF WAY
HEN / LUC-24-10.42 / 0.00
27 / 51

NOTE: ALL TEMPORARY PARCELS TO BE OF 24 MONTH DURATION.

NOTE: UNDER NO CIRCUMSTANCES ARE TEMPORARY EASEMENTS TO BE USED FOR STORAGE OF MATERIAL OR EQUIPMENT BY THE CONTRACTOR UNLESS NOTED OTHERWISE.

\* DENOTES RIGHT OF WAY ENCROACHMENT

+ DENOTES REMOVAL ITEMS, FOR DESCRIPTION OF REMOVAL ITEMS SEE CORRESPONDING RIGHT OF WAY PLAN SHEET

Table with columns: REV. BY, DATE, DESCRIPTION. Includes entries for JDB, TCJ, K.E.D. and dates like 3/31/08, 2/22/08, 12/03/07, 11/06/07, 2/2/07, 6/16/06, NOV. 3, 2006.

S:\Projects\Projects K-O\O\HDR\80446\ROW\Sheets\Part\_One\20404R5026(069).dgn 12/19/2012 1:48:37 PM

NET RESIDUE = RECORD AREA - TOTAL PRO - NET TAKE

**GRANTEE:**

ALL RIGHT OF WAY ACQUIRED IN THE NAME OF THE STATE OF OHIO UNLESS OTHERWISE SHOWN.

ALL AREAS IN ACRES

PARCEL NO.	OWNER	SHEET NO.	OWNERS RECORD		AUDITOR'S PARCEL	RECORD AREA	TOTAL P.R.O.	GROSS TAKE	P.R.O. IN TAKE	NET TAKE	STRUC-TURE	NET RESIDUE		TYPE FUND	REMARKS AND PERSONALTY	AS ACQUIRED	
			BOOK	PAGE								LEFT	RIGHT			BOOK	PAGE
386WL	MARK E. MONTGOMERY AND REBECCA L. MONTGOMERY	287, 288	20070906	0053508	51-08323	5.831	0.103	0.267	0.103	0.164	YES	-	5.564 LL	STATE	2 STY. RES. ON LANDLOCKED REMAINDER	20090116	0002032
387WL	MARK MONTGOMERY AND REBECCA MONTGOMERY	287, 288	00-182	A10	51-08317 51-08318	5.390 1.270	0.193 0.116	0.277 0.000	0.145 0.000	0.132 0.000		SEE WD BELOW - 1.154				20090116	0002033
	TOTAL 387WL							0.277	0.145	0.132							
387WD		287, 288						0.060	0.048	0.012			5.053			20090116	0002034
	GRAND TOTAL					6.660	0.309	0.337	0.193	0.144			6.207				
387T		287, 288			51-08317			0.028	0.000	0.028					TO CONSTRUCT A DRIVE	20090116	0002035
388	SCOTT M. ELLIS	287, 288	02-396	A10	51-08321	2.000	0.330	0.000	0.000	0.000					NO TAKE REQUIRED		
389 - 391	NOT USED																
392	BALDEMAR CANTU AND FRANCISCA N. CANTU	N/A	96-0334	E01	51-08320	7.370	0.109	0.000	0.000	0.000					NO TAKE REQUIRED		
393WL	JUNIOR H. RYAN, AS TRUSTEE OF THE JUNIOR H. RYAN TRUST UAD THE 15TH DAY OF SEPTEMBER, 1997	255 - 258	98-036	A01	51-07891	53.180	0.888	6.033	0.000	6.033		24.332	21.927			20080814	0040730
	AND DORIS E. RYAN, AS TRUSTEE OF THE DORIS E. RYAN TRUST UAD THE 15TH DAY OF SEPTEMBER, 1997		98-036	A06	51-07897 51-07895	12.800 12.490	0.184 0.177	1.739 1.518	0.000 0.000	1.739 1.518		0.343 4.704	10.534 6.091				
	GRAND TOTAL					78.470	1.249	9.290	0.000	9.290		29.379	38.552				
393T		255 - 258			51-07895 51-07897 51-07891			0.057 0.040 0.238	0.000 0.000 0.000	0.057 0.040 0.238					TO CONSTRUCT A HEADER TILE	20080814	0040731
	TOTAL 393T							0.335	0.000	0.335							
393T-1		255 - 258			51-07895 51-07897 51-07891			0.057 0.082 0.004	0.000 0.000 0.000	0.057 0.082 0.004					TO CONSTRUCT A HEADER TILE	20080814	0040731
	TOTAL 393T-1							0.143	0.000	0.143							
394WL	M. GARY THOMAS	257 - 260	1837	79	52-60121	40.000	1.008	6.252	0.000	6.252		32.740	-			20090109	0000875
395WL	JULIE FITCH	257 - 260	91-241 91-133	D11 C08	51-07251	28.980	0.112	3.130	0.000	3.130		-	25.738			20090123	0002821
395T								0.283	0.000	0.283				STATE	TO CONSTRUCT A HEADER TILE	20090123	0002822

FEDERAL PROJECT NO. E040(228)  
 PID NO. 20404  
 STATE JOB NO. 42379 (0)  
 JDB  
 JLV  
 SUMMARY OF ADDITIONAL RIGHT OF WAY  
 HEN / LUC - 24 - 10.42 / 0.00  
 28 / 51  
 70  
 388  
 695  
 820

NOTE: ALL TEMPORARY PARCELS TO BE OF 24 MONTH DURATION.

NOTE: UNDER NO CIRCUMSTANCES ARE TEMPORARY EASEMENTS TO BE USED FOR STORAGE OF MATERIAL OR EQUIPMENT BY THE CONTRACTOR UNLESS NOTED OTHERWISE.

\* DENOTES RIGHT OF WAY ENCROACHMENT

+ DENOTES REMOVAL ITEMS, FOR DESCRIPTION OF REMOVAL ITEMS SEE CORRESPONDING RIGHT OF WAY PLAN SHEET

JDB	11/28/07	OWNERSHIP CHANGE PARCEL 386
REV. BY	DATE	DESCRIPTION
FIELD REVIEW BY	K.E.D.	DATE: 6/16/06
OWNERSHIP VERIFIED BY	K.E.D.	DATE: 6/16/06
DATE COMPLETED	NOV. 3, 2006	

S:\Projects\Projects K-O\OHDR\80446\ROW\Sheets\Part\_One\20404RS027(070).dgn 12/19/2012 1:48:46 PM

NET RESIDUE = RECORD AREA - TOTAL PRO - NET TAKE

**GRANTEE:**

ALL RIGHT OF WAY ACQUIRED IN THE NAME OF THE STATE OF OHIO UNLESS OTHERWISE SHOWN.

ALL AREAS IN ACRES

PARCEL NO.	OWNER	SHEET NO.	OWNERS RECORD		AUDITOR'S PARCEL	RECORD AREA	TOTAL P.R.O.	GROSS TAKE	P.R.O. IN TAKE	NET TAKE	STRUC-TURE	NET RESIDUE		TYPE FUND	REMARKS AND PERSONALTY	AS ACQUIRED	
			BOOK	PAGE								LEFT	RIGHT			BOOK	PAGE
396WL	NORMAN C. KUHLMAN, TRUSTEE UNDER AN AMENDED TRUST AND RESTATEMENT OF TRUST DATED SEPT. 6, 2006 (1/2 INTEREST) PHYLLIS A. ALEXANDER (1/2 INTEREST)	259, 260	20060911 93-340	0060745 D06	51-07371	10.000	0.139	0.940	0.000	0.940		-	8.921	STATE		20081107	0054712
397WL	DOUGLAS L. BOX AND CYNTHIA A. BOX	259 - 262	86-380 88-122	E09 E10	52-60100	33.780	1.358	6.995	0.183	6.812		SEE WDV BELOW			20090123	0002792	
397WDV		261, 262			52-60100			0.200	0.117	0.083		25.527	-		TO BE ACQUIRED IN THE NAME OF THE LUCAS COUNTY COMMISSIONERS	20090123	0002793
	GRAND TOTAL					35.280	1.694	7.195	0.300	6.895		26.691	-				
397TV		261, 262			52-60100			0.051	0.000	0.051					TO CONSTRUCT A HEADER TILE TO BE ACQUIRED IN THE NAME OF THE LUCAS COUNTY COMMISSIONERS	20090123	0002794
398WL	JOSEPH B. BOX, TRUSTEE	259 - 262	20040524	0041689	52-60110	35.280	1.438	0.941	0.034	0.907						20081217	0061697
398WDV		261, 262						0.233	0.114	0.119					TO BE ACQUIRED IN THE NAME OF THE LUCAS COUNTY COMMISSIONERS	20081217	0061698
	GRAND TOTAL					35.280	1.438	1.174	0.148	1.026		-	32.816				
399-404	NOT USED																
405WL	IRMA M. FREED, TRUSTEE	261 - 268, 295, 296	92-593	A09	52-60084	15.000	1.236	3.157	0.200	2.957		SEE WDV BELOW			20090210	0005730	
	TOTAL 405WL				51-06504	91.050	2.219	21.804	0.017	21.787		SEE WDV-1 BELOW					
405WDV		261, 262			52-60084			0.259	0.118	0.141		10.666	-		TO BE ACQUIRED IN THE NAME OF THE LUCAS COUNTY COMMISSIONERS	20090210	0005731
405WDV-1		261, 262			51-06504			0.504	0.186	0.318		11.920	54.806		TO BE ACQUIRED IN THE NAME OF THE LUCAS COUNTY COMMISSIONERS	20090210	0005731
	GRAND TOTAL					106.050	3.455	25.724	0.521	25.203		22.586	54.806				
405S		265 - 268, 295, 296	295, 296		51-06504			0.131	0.000	0.131						20090210	0005732
405CH		295, 296			51-06504			0.186	0.000	0.186						20090210	0005732
405T		261 - 264			51-06504			0.113	0.000	0.113					TO CONSTRUCT A HEADER TILE	20090210	0005733
	TOTAL 405T				52-60084			0.139	0.000	0.139							
405T-1		261 - 266			51-06504			0.584	0.000	0.584					TO CONSTRUCT A HEADER TILE	20090210	0005733
405T-2		267, 268			51-06504			0.021	0.000	0.021					TO CONSTRUCT A HEADER TILE	20090210	0005733
406WL	RONALD E. DISHER	263, 264	78-363	B06	52-60064	10.000	0.231	1.943	0.000	1.943		7.826	-	STATE		20100127	0003406

FEDERAL PROJECT NO. E040(228)  
 PID NO. 20404  
 STATE JOB NO. 42379 (0)  
 R/W DESIGNER JDB  
 R/W REVIEWER JLW  
 SUMMARY OF ADDITIONAL RIGHT OF WAY  
 HEN / LUC-24-10.42 / 0.00  
 29 / 51  
 71  
 388  
 696  
 820

NOTE: ALL TEMPORARY PARCELS TO BE OF 24 MONTH DURATION.

NOTE: UNDER NO CIRCUMSTANCES ARE TEMPORARY EASEMENTS TO BE USED FOR STORAGE OF MATERIAL OR EQUIPMENT BY THE CONTRACTOR UNLESS NOTED OTHERWISE.

\* DENOTES RIGHT OF WAY ENCROACHMENT

+ DENOTES REMOVAL ITEMS, FOR DESCRIPTION OF REMOVAL ITEMS SEE CORRESPONDING RIGHT OF WAY PLAN SHEET

JDB	5/08/08	UPDATED OWNERSHIP OF PARCEL 396
REV. BY	DATE	DESCRIPTION
FIELD REVIEW BY	K.E.D.	DATE: 6/16/06
OWNERSHIP VERIFIED BY	K.E.D.	DATE: 6/16/06
DATE COMPLETED	NOV. 3, 2006	

S:\Projects\Projects K-O\O\HDR\80446\ROW\Sheets\Part One\20404R5028(071).dgn 12/19/2012 1:48:55 PM



NET RESIDUE = RECORD AREA - TOTAL PRO - NET TAKE

**GRANTEE:**

ALL RIGHT OF WAY ACQUIRED IN THE NAME OF THE STATE OF OHIO UNLESS OTHERWISE SHOWN.

ALL AREAS IN ACRES

PARCEL NO.	OWNER	SHEET NO.	OWNERS RECORD		AUDITOR'S PARCEL	RECORD AREA	TOTAL P.R.O.	GROSS TAKE	P.R.O. IN TAKE	NET TAKE	STRUC-TURE	NET RESIDUE		TYPE FUND	REMARKS AND PERSONALTY	AS ACQUIRED			
			BOOK	PAGE								LEFT	RIGHT			BOOK	PAGE		
		263 - 270,																	
407WL	DISHER FARMS, LTD.	295, 296	20040511	0037634	52-60054	84.860	2.243	24.259	0.241	24.018				STATE		20100127	0003406		
407WDV		291, 292						0.379	0.291	0.088					↑	TO BE ACQUIRED IN THE NAME OF THE LUCAS COUNTY COMMISSIONERS	20100127	0003406	
407WDV-1		269, 270						0.009	0.009	0.000						↓	TO BE ACQUIRED IN THE NAME OF THE LUCAS COUNTY COMMISSIONERS	20100127	0003406
	GRAND TOTAL					84.860	2.243	24.647	0.541	24.106			56.483	2.028					
407T		267 - 270						0.367	0.000	0.367							20100127	0003406	
407T-1		263 - 266						0.156	0.000	0.156							20100127	0003406	
407T-2		267, 268						0.094	0.000	0.094							20100127	0003406	
407TV		291, 292						0.089	0.000	0.089							20100127	0003406	
408	NOT USED																		
409T	TOLEDO, LAKE ERIE & WESTERN RAILWAY MUSEUM, INC.	295, 296	85-175	B07	52-29034	5.890		0.011	0.000	0.011									
			90-084	D03	91-36007	2.310		0.000	0.000	0.000									
			85-074	B11															
			85-175	B07	91-20994	42.040		0.000	0.000	0.000									
410	BRUCE H. ROWELL, CANDACE V. ROWELL	267 - 270	00-0230	E12	51-20684	5.006		0.000	0.000	0.000									
411	JAMES E. JONES AND CARRIE L. JONES	269 - 272	01-123	D02	91-35879	5.310		0.000	0.000	0.000									
412-416	NOT USED																		
417WDV	WILLIAM WITTENMYER AND LYNN K. WITTENMYER	291, 292	02-602	A09	52-28711	34.460	1.333	0.522	0.292	0.230			32.897	-	STATE	TO BE ACQUIRED IN THE NAME OF THE LUCAS COUNTY COMMISSIONERS	20070919	0055956	
			02-392	C09	52-28714	1.500	0.143	0.000	0.000	0.000			1.357	-					
	GRAND TOTAL					35.960	1.476	0.522	0.292	0.230			34.254	-					
417TV		291, 292			52-28711			0.050	0.000	0.050							20070919	0055957	
417 PR																	20100712	0028003	
418	DOUGLAS L. BOX, CYNTHIA A. BOX	N/A			52-29005			0.000	0.000	0.000									
419	HEATHER JOHNSTON	291, 292			52-28712	1.290	0.143	0.000	0.000	0.000									

FEDERAL PROJECT NO. E040(228)  
 PID NO. 20404  
 STATE JOB NO. 42379 (0)  
 R/W DESIGNER JDB  
 R/W REVIEWER JLW  
 SUMMARY OF ADDITIONAL RIGHT OF WAY  
 HEN / LUC-24-10.42 / 0.00  
 30 / 51  
 72  
 388  
 697  
 820

NOTE: ALL TEMPORARY PARCELS TO BE OF 24 MONTH DURATION.

\* DENOTES RIGHT OF WAY ENCROACHMENT

NOTE: UNDER NO CIRCUMSTANCES ARE TEMPORARY EASEMENTS TO BE USED FOR STORAGE OF MATERIAL OR EQUIPMENT BY THE CONTRACTOR UNLESS NOTED OTHERWISE.

+ DENOTES REMOVAL ITEMS, FOR DESCRIPTION OF REMOVAL ITEMS SEE CORRESPONDING RIGHT OF WAY PLAN SHEET

JDB	6/5/08	REVISED NET RESIDUES FOR PARCEL 407
REV. BY	DATE	DESCRIPTION
FIELD REVIEW BY	J.D.B.	DATE: 5/15/06
OWNERSHIP VERIFIED BY	J.D.B.	DATE: 5/15/06
DATE COMPLETED	AUGUST 18, 2006	

S:\Projects\Projects K-O\O\HDR\80446\ROW\Sheets\Part One\20404R5029(072).dgn 12/19/2012 1:49:04 PM

NET RESIDUE = RECORD AREA - TOTAL PRO - NET TAKE

**GRANTEE:**

ALL RIGHT OF WAY ACQUIRED IN THE NAME OF THE STATE OF OHIO UNLESS OTHERWISE SHOWN.

ALL AREAS IN ACRES

PARCEL NO.	OWNER	SHEET NO.	OWNERS RECORD		AUDITOR'S PARCEL	RECORD AREA	TOTAL P.R.O.	GROSS TAKE	P.R.O. IN TAKE	NET TAKE	STRUC-TURE	NET RESIDUE		TYPE FUND	REMARKS AND PERSONALTY	AS ACQUIRED	
			BOOK	PAGE								LEFT	RIGHT			BOOK	PAGE
420WL	PATRICIA A. WEIMER, AS TRUSTEE OF THE PATRICIA A. WEIMER TRUST, DATED THE 24TH DAY OF APRIL, 1996	269 - 272														20090123	0002795
	ROBERT F. WEIMER, AS TRUSTEE OF THE ROBERT F. WEIMER TRUST, DATED THE 24TH DAY OF APRIL, 1996		96-268	B07	52-28757	33.160	0.682	7.152	0.057	7.095			SEE WDV-1 BELOW	STATE			
			96-268	A11	52-60001	6.000	0.999	4.025	0.241	3.784			SEE WDV-1 BELOW		CONSERVATION EASEMENT REC. 01-646C07		
	TOTAL 420WL							11.177	0.298	10.879							
420WL-1		271 - 274			52-28837	0.444C	0.058	0.308	0.058	0.250	YES		SEE WDV BELOW		2 STY. RES., WELL & SEPTIC	20090123	0002795
	TOTAL 420WL1				52-28754	1.950	0.254	0.163	0.072	0.091			SEE WDV BELOW				
								0.471	0.130	0.341							
420WDV		269 - 274, 291, 292			52-28757			3.966	0.008	3.958	YES				TO BE ACQUIRED IN THE NAME OF THE LUCAS COUNTY COMMISSIONERS	20090123	0002796
					52-28837			0.136	0.000	0.136			0.000	-	RECORD AREA = 0.45, CALCULATED AREA = 0.444		
					52-28754			1.248	0.182	1.066			0.539	-	2 STY. RES., GARAGE, BARN, WELL & SEPTIC		
					52-60001			0.848	0.166	0.682							
					52-28694	36.920	0.543	0.072	0.051	0.021			36.356	-			
					52-28684	1.110	0.101	0.230	0.101	0.129			0.880	-			
	TOTAL 420WDV							6.500	0.508	5.992							
420WDV-1		269 - 272			52-28757			0.625	0.625	0.000			21.425	-	TO BE ACQUIRED IN THE NAME OF THE LUCAS COUNTY COMMISSIONERS	20090123	0002796
					52-60001			0.584	0.584	0.000			0.535	-			
	TOTAL 420WDV-1							1.209	1.209	0.000							
	GRAND TOTAL					79.584	2.637	19.357	2.145	17.212			59.735	-			
420TV		271 - 274			52-28754			0.538	0.000	0.538	YES				TO REMOVE BARNS TO BE ACQUIRED IN THE NAME OF THE LUCAS COUNTY COMMISSIONERS	20090123	0002797
420TV-1		269 - 272 291, 292			52-28757			0.340	0.000	0.340					TO CONSTRUCT A HEADER TILE TO BE ACQUIRED IN THE NAME OF THE LUCAS COUNTY COMMISSIONERS	20090123	0002797
420 PR																20100709	0027784
421TV	CHRISTOPHER ROBERT WEIMER	273, 274, 293, 294	20040416	0029351	52-28695	1.969	0.257	0.039	0.000	0.039				-	TO COMPLETE GRADING TO BE ACQUIRED IN THE NAME OF THE LUCAS COUNTY COMMISSIONERS	20070628	0038290
422	NOT USED																
423WL	JOHN D. BRENNER AND	271, 272	86-484	B08	52-28761	0.530	0.075	0.563	0.075	0.488					2 STY. RES., SHED, WELL & SEPTIC	20060426	0026401
423WDV	CHARLENE G. BRENNER	271, 272						0.010	0.000	0.010					TO BE ACQUIRED IN THE NAME OF THE LUCAS COUNTY COMMISSIONERS		
	GRAND TOTAL					0.530	0.075	0.573	0.075	0.498			0.000	0.000	STATE	TOTAL TAKE RECORD AREA = 0.53, CALCULATED AREA = 0.573	
423WDV	DIRECTORS DEED		20161206	0050269													
424	THOMAS L. MAGRUM AND JANET M. MAGRUM		20050207	0008479	91-40675	1.074		0.000	0.000	0.000					NO TAKE REQUIRED		
425-429	NOT USED																

FEDERAL PROJECT NO. E040(228)  
 PID NO. 20404  
 STATE JOB NO. 42379 (0)  
 RAW DESIGNER JDB  
 RAW REVIEWER JLW  
 SUMMARY OF ADDITIONAL RIGHT OF WAY  
 HEN / LUC-24-10.42 / 0.00  
 31 / 51  
 73  
 388  
 698  
 820

NOTE: ALL TEMPORARY PARCELS TO BE OF 24 MONTH DURATION.

NOTE: UNDER NO CIRCUMSTANCES ARE TEMPORARY EASEMENTS TO BE USED FOR STORAGE OF MATERIAL OR EQUIPMENT BY THE CONTRACTOR UNLESS NOTED OTHERWISE.

\* DENOTES RIGHT OF WAY ENCROACHMENT

+ DENOTES REMOVAL ITEMS, FOR DESCRIPTION OF REMOVAL ITEMS SEE CORRESPONDING RIGHT OF WAY PLAN SHEET

REV. BY	DATE	DESCRIPTION
J.D.B.	5/15/06	FIELD REVIEW BY
J.D.B.	5/15/06	OWNERSHIP VERIFIED BY
		DATE COMPLETED
		AUGUST 18, 2006

S:\Projects\Projects K-O\O\HDR\80446\ROW\Sheets\Part\_One\20404R5030(073).dgn 12/19/2012 1:49:13 PM

NET RESIDUE = RECORD AREA - TOTAL PRO - NET TAKE

**GRANTEE:**

ALL RIGHT OF WAY ACQUIRED IN THE NAME OF THE STATE OF OHIO UNLESS OTHERWISE SHOWN.

ALL AREAS IN ACRES

PARCEL NO.	OWNER	SHEET NO.	OWNERS RECORD		AUDITOR'S PARCEL	RECORD AREA	TOTAL P.R.O.	GROSS TAKE	P.R.O. IN TAKE	NET TAKE	STRUC-TURE	NET RESIDUE		TYPE FUND	REMARKS AND PERSONALTY	AS ACQUIRED	
			BOOK	PAGE								LEFT	RIGHT			BOOK	PAGE
430WL	JAMES D. HERTZFELD, TRUSTEE OF THE JAMES D. HERTZFELD TRUST	271 - 274, 301, 302	98-017	E04	91-21367	32.580	1.357	9.361	0.262	9.099	YES	SEE WDV BELOW		STATE	1 STY. BRICK BLD. (SBA TOWERS LEASE 98-4171-D05)	20091215	0057083
	MARY LOU HERTZFELD, TRUSTEE OF THE MARY LOU HERTZFELD TRUST				91-21294	12.160	0.000	4.352	0.000	4.352		7.259	0.549				
					91-20587	28.100	0.000	0.048	0.000	0.048		28.052	-				
	TOTAL 430WL							13.761	0.262	13.499							
430WDV		273, 274, 293, 294			91-21367			0.724	0.489	0.235		20.692	1.197		TO BE ACQUIRED IN THE NAME OF THE LUCAS COUNTY COMMISSIONERS	20091215	0057083
	GRAND TOTAL				91-20497	29.600	2.146	0.000	0.000	0.000		27.454	-				
						102.440	3.503	14.485	0.751	13.734		83.457	1.746		1.430 AC. OF RESIDUE RT. PHYSICALLY LANDLOCKED		
430PR	SBC TOWERS	273, 274			91-21367	0.230	0.000	0.047	0.000	0.047					0.047 AC. OF LEASE AREA WITHIN LA-R/W TO BE ACQUIRED		
430T		273, 274, 301, 302			91-20587			0.023	0.000	0.023					TO CONSTRUCT A HEADER TILE	20091215	0057083
					91-21367			0.314	0.000	0.314							
					91-21294			0.170	0.000	0.170							
	TOTAL 430T							0.507	0.000	0.507							
430T-1		271 - 274, 301, 302			91-21367			0.226	0.000	0.226					TO CONSTRUCT A HEADER TILE	20091215	0057083
					91-21294			0.124	0.000	0.124					TO CONSTRUCT A HEADER TILE		
	TOTAL 430T-1							0.350	0.000	0.350							
430TV		293, 294			91-21367			0.068	0.000	0.068					TO INSTALL DRAINAGE AND COMPLETE GRADING TO BE ACQUIRED IN THE NAME OF THE LUCAS COUNTY COMMISSIONERS	20091215	0057083
431	KENNETH J. CONKLIN, MARYLIN J. CONKLIN	271, 272			91-40744	0.150	0.000	0.000	0.000	0.000					NO TAKE REQUIRED		
432	ISABEL M. NESSLE	271 - 274	01-035	A06	91-35571	26.111	0.000	0.000	0.000	0.000					NO TAKE REQUIRED		
433	VONDALE M. UTZ TRUST	361, 362			91-20674	40.000	0.781	0.000	0.000	0.000					NO TAKE REQUIRED		
434WL	JOHN P. KNOLLMAN AND MARCIA A. KNOLLMAN TRUSTEES OF THE JOHN P. AND	301 - 304	94-177	C04	91-20795	20.320	0.207	2.865	0.000	2.865						20080118	0003112
434WDV	MARCIA A. KNOLLMAN REVOCABLE TRUST CREATED ON DECEMBER 13, 1993	361, 362						0.089	0.071	0.018					TO BE ACQUIRED IN THE NAME OF THE LUCAS COUNTY COMMISSIONERS	20080118	0003110
	GRAND TOTAL					20.320	0.207	2.954	0.071	2.883		16.406	0.824 LL				
434T		303, 304						0.099	0.000	0.099					TO CONSTRUCT A HEADER TILE	20080118	0003113
434 E	GOVERNORS DEED STATE OF OHIO		20170605	0022885												20080118	0003111
435WL	KEITH A. HANNEWALD	303 - 306	94-305	D07	91-20794	47.690	0.566	8.800	0.000	8.800						20090515	0022595
435WDV	AND SUSAN M. HANNEWALD	307, 308,						1.656	0.566	1.090					TO BE ACQUIRED IN THE NAME OF THE LUCAS COUNTY COMMISSIONERS	20090515	0022595
	GRAND TOTAL	361, 362				47.690	0.566	10.456	0.566	9.890		32.970	4.264 LL		UNABLE TO RESTORE DRAINAGE TO LANDLOCKED REMAINDER		
435T		303 - 306						0.326	0.000	0.326					TO CONSTRUCT A HEADER TILE	20090515	0022595
435T-1		303 - 306						0.270	0.000	0.270					TO CONSTRUCT A HEADER TILE	20090515	0022595
435TV		307, 308						0.049	0.000	0.049				STATE	TO CONSTRUCT A HEADER TILE TO BE ACQUIRED IN THE NAME OF THE LUCAS COUNTY COMMISSIONERS	20090515	0022595

FEDERAL PROJECT NO. E040(228)  
 PID NO. 20404  
 STATE JOB NO. 42379 (0)  
 R/W DESIGNER JDB  
 R/W REVIEWER JLW  
 SUMMARY OF ADDITIONAL RIGHT OF WAY  
 HEN / LUC-24-10.42 / 0.00  
 32 / 51  
 74  
 388  
 699  
 820

NOTE: ALL TEMPORARY PARCELS TO BE OF 24 MONTH DURATION.

NOTE: UNDER NO CIRCUMSTANCES ARE TEMPORARY EASEMENTS TO BE USED FOR STORAGE OF MATERIAL OR EQUIPMENT BY THE CONTRACTOR UNLESS NOTED OTHERWISE.

\* DENOTES RIGHT OF WAY ENCROACHMENT

+ DENOTES REMOVAL ITEMS, FOR DESCRIPTION OF REMOVAL ITEMS SEE CORRESPONDING RIGHT OF WAY PLAN SHEET

FIELD REVIEW BY	J.D.B.	DATE:	5/15/06
OWNERSHIP VERIFIED BY	J.D.B.	DATE:	5/15/06
DATE COMPLETED	AUGUST 18, 2006		

S:\Projects\Projects K-O\OHDR\80446\ROW\Sheets\Part\_One\20404R503(074).dgn 12/19/2012 1:49:22 PM

NET RESIDUE = RECORD AREA - TOTAL PRO - NET TAKE

**GRANTEE:**

ALL RIGHT OF WAY ACQUIRED IN THE NAME OF THE STATE OF OHIO UNLESS OTHERWISE SHOWN.

ALL AREAS IN ACRES

PARCEL NO.	OWNER	SHEET NO.	OWNERS RECORD		AUDITOR'S PARCEL	RECORD AREA	TOTAL P.R.O.	GROSS TAKE	P.R.O. IN TAKE	NET TAKE	STRUC-TURE	NET RESIDUE		TYPE FUND	REMARKS AND PERSONALTY	AS ACQUIRED	
			BOOK	PAGE								LEFT	RIGHT			BOOK	PAGE
436WL	JAMES D. HERTZFELD FAMILY LIMITED PARTNERSHIP, AN OHIO LIMITED PARTNERSHIP	305 - 308	97-351	D12	91-20464	11.000	0.000	1.843	0.000	1.843		-	9.157	STATE		20100514	0019520
	RICHARD G. AND MARJORIE R. HERTZFELD FAMILY LIMITED PARTNERSHIP, AN OHIO LIMITED PARTNERSHIP		97-351	D10	91-20321	20.000	0.475	8.872	0.196	8.676		SEE WDV-1 BELOW					
			97-351	E08													
			97-351	E06													
			97-351	E04													
	TOTAL 436WL		97-351	E02				10.715	0.196	10.519							
436WDV		307, 308, 363, 364			91-20261	19.780	0.493	1.175	0.493	0.682		-	18.605		TO BE ACQUIRED IN THE NAME OF THE LUCAS COUNTY COMMISSIONERS	20100514	0019520
					91-20321			0.799	0.221	0.578							
	TOTAL 436WDV							1.974	0.714	1.260							
436WDV-1		307, 308			91-20321			0.223	0.058	0.165		1.726	8.380		TO BE ACQUIRED IN THE NAME OF THE LUCAS COUNTY COMMISSIONERS	20100514	0019520
	GRAND TOTAL					50.780	0.968	12.912	0.968	11.944		1.726	36.142		LEFT RESIDUE PHYSICALLY LANDLOCKED		
436T		305, 306			91-20464			0.139	0.000	0.139					TO CONSTRUCT A HEADER TILE	20100514	0019520
					91-20321			0.103	0.000	0.103							
	TOTAL 436T							0.242	0.000	0.242							
436TV		307, 308, 363, 364			91-20321			0.075	0.000	0.075					TO CONSTRUCT A HEADER TILE	20100514	0019520
					91-20261			0.098	0.000	0.098					TO BE ACQUIRED IN THE NAME OF THE LUCAS COUNTY COMMISSIONERS		
	TOTAL 436TV							0.173	0.000	0.173							
436T-1		305, 306			91-20321			0.063	0.000	0.063					TO PLUG EXISTING FIELD TILE	20100514	0019520
437	MERLIN POLLOCK, LILIAN A. POLLOCK	363, 364	86-045	E08	91-20067	11.830	0.320	0.000	0.000	0.000					NO TAKE REQUIRED		
438	RICHARD C. GUYTON	363, 364	20040712	0056687	91-20063	1.320	0.205	0.000	0.000	0.000					NO TAKE REQUIRED		
439	NOT USED																
440	EUGENE J. WILLIAMS, TRUSTEE	363, 364	20041025	0086552	91-19627	1.210	0.103	0.000	0.000	0.000					NO TAKE REQUIRED		
	MARY J. WILLIAMS, TRUSTEE		20041026	0086892	91-19504	40.130	1.629	0.000	0.000	0.000							
441WDV	ROBERT F. WEIMER, AS TRUSTEE OF THE ROBERT F. WEIMER TRUST, DATED APRIL 24, 1996 AND PATRICIA A. WEIMER, AS TRUSTEE OF PATRICIA A. WEIMER TRUST, DATED APRIL 24, 1996	361, 362	98-658	A08	91-19140	40.000	0.715	0.242	0.162	0.080		39.205	-		TO BE ACQUIRED IN THE NAME OF THE LUCAS COUNTY COMMISSIONERS	20070628	0038291
			02-611	D08	91-19137	37.600	1.391	0.000	0.000	0.000		36.209	-				
	GRAND TOTAL					77.600	2.106	0.242	0.162	0.080		75.414	-				
441TV		361, 362			91-19140			0.057	0.000	0.057				STATE	TO CONSTRUCT A HEADER TILE		
															TO BE ACQUIRED IN THE NAME OF THE LUCAS COUNTY COMMISSIONERS	20070628	0038291

FEDERAL PROJECT NO.

PID NO. 20404

STATE JOB NO. 42379 (0)

R/W DESIGNER JDB  
R/W REVIEWER JLW

SUMMARY OF ADDITIONAL RIGHT OF WAY

HEN / LUC-24-10.42 / 0.00

33 / 51

75  
388

1090  
1193

NOTE: ALL TEMPORARY PARCELS TO BE OF 24 MONTH DURATION.

NOTE: UNDER NO CIRCUMSTANCES ARE TEMPORARY EASEMENTS TO BE USED FOR STORAGE OF MATERIAL OR EQUIPMENT BY THE CONTRACTOR UNLESS NOTED OTHERWISE.

\* DENOTES RIGHT OF WAY ENCROACHMENT

+ DENOTES REMOVAL ITEMS, FOR DESCRIPTION OF REMOVAL ITEMS SEE CORRESPONDING RIGHT OF WAY PLAN SHEET

JDB	4/12/07	DELETED PARCEL 436TV-1
REV. BY	DATE	DESCRIPTION
FIELD REVIEW BY	J.D.B.	DATE: 5/15/06
OWNERSHIP VERIFIED BY	J.D.B.	DATE: 5/15/06
DATE COMPLETED	AUGUST 18, 2006	

S:\Projects\Projects K-O\O\HDR\80444\ROW\Sheets\20404RS032(075).dgn 12/19/2012 12:57:53 PM

NET RESIDUE = RECORD AREA - TOTAL PRO - NET TAKE

GRANTEE:

ALL RIGHT OF WAY ACQUIRED IN THE NAME OF THE STATE OF OHIO UNLESS OTHERWISE SHOWN.

ALL AREAS IN ACRES

Main data table with columns: PARCEL NO., OWNER, SHEET NO., OWNERS RECORD BOOK/PAGE, AUDITOR'S PARCEL, RECORD AREA, TOTAL P.R.O., GROSS TAKE, P.R.O. IN TAKE, NET TAKE, STRUC-TURE, NET RESIDUE LEFT/RIGHT, TYPE FUND, REMARKS AND PERSONALTY, AS ACQUIRED BOOK/PAGE.

FEDERAL PROJECT NO. 20404, PID NO. 20404, STATE JOB NO. 42379 (0), SUMMARY OF ADDITIONAL RIGHT OF WAY, HEN / LUC-24-10.42 / 0.00, 34 / 51

NOTE: ALL TEMPORARY PARCELS TO BE OF 24 MONTH DURATION.

NOTE: UNDER NO CIRCUMSTANCES ARE TEMPORARY EASEMENTS TO BE USED FOR STORAGE OF MATERIAL OR EQUIPMENT BY THE CONTRACTOR UNLESS NOTED OTHERWISE.

\* DENOTES RIGHT OF WAY ENCROACHMENT

+ DENOTES REMOVAL ITEMS, FOR DESCRIPTION OF REMOVAL ITEMS SEE CORRESPONDING RIGHT OF WAY PLAN SHEET

Summary table with columns: REV. BY, DATE, DESCRIPTION. Includes entries for JDB, 4/02/07, ADJUST LANDLOCKED AREA OF PARCEL 446.

S:\Projects\Projects K-O\O\HDR\80444\ROW\sheet\20404\RS03\076.dgn 12/19/2012 12:58:02 PM

NET RESIDUE = RECORD AREA - TOTAL PRO - NET TAKE

**GRANTEE:**

ALL RIGHT OF WAY ACQUIRED IN THE NAME OF THE STATE OF OHIO UNLESS OTHERWISE SHOWN.

ALL AREAS IN ACRES

PARCEL NO.	OWNER	SHEET NO.	OWNERS RECORD		AUDITOR'S PARCEL	RECORD AREA	TOTAL P.R.O.	GROSS TAKE	P.R.O. IN TAKE	NET TAKE	STRUC-TURE	NET RESIDUE		TYPE FUND	REMARKS AND PERSONALTY	AS ACQUIRED	
			BOOK	PAGE								LEFT	RIGHT			BOOK	PAGE
447WL	CLDB PROPERTIES, LLC	311 - 314	20050705	0047520	91-18351	42.310	0.547	5.565	0.000	5.565		6.533 LL	29.665	STATE		20080821	0042007
447T		311 - 314						0.175	0.000	0.175					↑	20080821	0042008
447T-1		311 - 314						0.177	0.000	0.177						20080821	0042008
447 E	GOVERNORS DEED STATE OF OHIO		20161215	0051951												20080821	0042007
448WL	ROBERT F. WEIMER, AS TRUSTEE OF THE ROBERT F. WEIMER TRUST, DATED APRIL 24, 1996 AND PATRICIA A. WEIMER, AS TRUSTEE OF PATRICIA A. WEIMER TRUST, DATED APRIL 24, 1996	313 - 316	00-252	A12	91-18197	34.610	0.198	4.979	0.000	4.979		9.973 LL	19.460			20070912	0054618
448T		313, 314						0.152	0.000	0.152						20070912	0054619
448T-1		313 - 316						0.153	0.000	0.153						20070912	0054619
449	YOUNG H. SQUIRE	N/A			91-18198	2.322	0.196								NO TAKE REQUIRED		
450WL	MARJORIE R. HERTZFELD, SUCCESSOR TRUSTEE OF THE RICHARD G. HERTZFELD, JR TRUST, MARJORIE R. HERTZFELD, TRUSTEE OF THE MARJORIE R. HERTZFELD TRUST	313 - 318	97-352	C01	91-18311	5.860	0.063	0.791	0.000	0.791		1.948	3.058			20100525	0031072
			20051220	0094580	91-17937	85.140	0.914	10.465	0.000	10.465		SEE WDV BELOW			CONSERVATION EASEMENT REC. 01-707C08		
					91-18481	10.000	0.000	0.000	0.000	0.000		10.000					
								11.256	0.000	11.256							
450WDV		317, 318			91-17937			0.163	0.000	0.163		39.739	33.859		TO BE ACQUIRED IN THE NAME OF THE LUCAS COUNTY COMMISSIONERS	20100525	0031072
	GRAND TOTAL					101.000	0.977	11.419	0.000	11.419		51.687	36.917				
450T		315 - 318			91-17937			0.635	0.000	0.635							
					91-18311			0.027	0.000	0.027							
	TOTAL 450T							0.662	0.000	0.662					TO RELOCATE A DITCH AND CONSTRUCT A HEADER TILE	20100525	0031072
450T-1		313 - 318			91-17937			0.367	0.000	0.367							
					91-18311			0.024	0.000	0.024							
	TOTAL 450T-1							0.391	0.000	0.391					TO CONSTRUCT A HEADER TILE & PLUG EX. FIELD TILE	20100525	0031072
451-454	NOT USED																
455WL	JAMES D. HERTZFELD FAMILY LIMITED PARTNERSHIP, AN OHIO LIMITED PARTNERSHIP	317 - 320	97-352	B09	91-16603	40.840	0.603	10.417	0.000	10.417						20091113	0052492
			97-352	B05													
455WDV	RICHARD G. AND MARJORIE R. HERTZFELD	317 - 320	97-352	A09				3.066	0.000	3.066					TO BE ACQUIRED IN THE NAME OF THE LUCAS COUNTY COMMISSIONERS	20091113	0052492
455WDV-1	FAMILY LIMITED PARTNERSHIP, AN OHIO LIMITED PARTNERSHIP	319, 320	97-352	A05				0.302	0.201	0.101			8.907		TO BE ACQUIRED IN THE NAME OF THE LUCAS COUNTY COMMISSIONERS	20091113	0052492
													0.773		AREA NORTH OF PARCEL 461		
	GRAND TOTAL					40.840	0.603	13.785	0.201	13.584		16.973	9.680				
455T		317 - 320						0.815	0.000	0.815					↓	20091113	0052492
455T-1		319, 320						0.059	0.000	0.059					TO RELOCATE A DITCH	20091113	0052492
455TV		317 - 320						0.367	0.000	0.367				STATE	TO CONSTRUCT A HEADER TILE	20091113	0052492
															TO BE ACQUIRED IN THE NAME OF THE LUCAS COUNTY COMMISSIONERS		

FEDERAL PROJECT NO. 20404  
 PID NO. 20404  
 STATE JOB NO. 42379 (0)  
 SUMMARY OF ADDITIONAL RIGHT OF WAY  
 HEN / LUC - 24 - 10.42 / 0.00  
 35 / 51  
 77  
 388  
 1092  
 1193

NOTE: ALL TEMPORARY PARCELS TO BE OF 24 MONTH DURATION.

\* DENOTES RIGHT OF WAY ENCROACHMENT

NOTE: UNDER NO CIRCUMSTANCES ARE TEMPORARY EASEMENTS TO BE USED FOR STORAGE OF MATERIAL OR EQUIPMENT BY THE CONTRACTOR UNLESS NOTED OTHERWISE.

+ DENOTES REMOVAL ITEMS, FOR DESCRIPTION OF REMOVAL ITEMS SEE CORRESPONDING RIGHT OF WAY PLAN SHEET

TCJ	8/3/07	REVISED PARCEL 450T-1
REV. BY	DATE	DESCRIPTION
	J.D.B.	DATE: 5/15/06
OWNERSHIP VERIFIED BY	J.D.B.	DATE: 5/15/06
DATE COMPLETED	AUGUST 18, 2006	

12/19/2012 12:58:11 PM  
 S:\Projects\Projects K-O\OHDR\80444\ROW\Sheets\20404RS034(077).dgn

NET RESIDUE = RECORD AREA - TOTAL PRO - NET TAKE

**GRANTEE:**

ALL RIGHT OF WAY ACQUIRED IN THE NAME OF THE STATE OF OHIO UNLESS OTHERWISE SHOWN.

ALL AREAS IN ACRES

PARCEL NO.	OWNER	SHEET NO.	OWNERS RECORD		AUDITOR'S PARCEL	RECORD AREA	TOTAL P.R.O.	GROSS TAKE	P.R.O. IN TAKE	NET TAKE	STRUC-TURE	NET RESIDUE		TYPE FUND	REMARKS AND PERSONALTY	AS ACQUIRED	
			BOOK	PAGE								LEFT	RIGHT			BOOK	PAGE
456WL	MARJORIE R. HERTZFELD, SUCCESSOR TRUSTEE OF THE RICHARD G. HERTZFELD, JR.	319 - 322	97-352	C05	91-16471	41.700	0.878	3.521	0.378	3.143				STATE		20100525	0021073
456WDV	TRUST, MARJORIE R. HERTZFELD, TRUSTEE OF THE MARJORIE R. HERTZFELD TRUST	319, 320,	20051220	0094579				0.169	0.094	0.075					TO BE ACQUIRED IN THE NAME OF THE LUCAS COUNTY COMMISSIONERS	20100525	0021073
456WDV-1	MICHAEL L. HERTZFELD AND KIMBERLY J. HERTZFELD	319 - 322 365, 366						3.365	0.406	2.959					TO BE ACQUIRED IN THE NAME OF THE LUCAS COUNTY COMMISSIONERS	20100525	0021073
	GRAND TOTAL					41.700	0.878	7.055	0.878	6.177			34.645	-			
456TV		319 - 322						0.218	0.000	0.218					TO CONSTRUCT A HEADER TILE TO BE ACQUIRED IN THE NAME OF THE LUCAS COUNTY COMMISSIONERS	20100525	0021073
457	MARY FRANCES BELL, TRUSTEE OF THE MARY FRANCES BELL LIVING TRUST u/d/o JULY 16, 1999	N/A	99-667	A10	91-16267	20.290		0.000	0.000	0.000					NO TAKE REQUIRED		
458	JUDITH A. OVERMYER, TRUSTEE OF THE JUDITH A. OVERMYER TRUST OR HER SUCCESSOR THERETO	365, 366	20040726	0060643	91-16357	6.826	0.162	0.000	0.000	0.000					NO TAKE REQUIRED		
459WDV	MARK HEARNDON AND BONNIE LOU HEARNDON	365, 366	79-525	E11	91-16361	5.000	0.151	0.254	0.151	0.103			4.746	-	TO BE ACQUIRED IN THE NAME OF THE LUCAS COUNTY COMMISSIONERS	20090515	0022596
460WDV	DAVID G. BELL AND DARLENE BELL	365, 366	00-249	D10	91-16268	8.753	1.102	2.093	0.974	1.119			6.532	-	TO BE ACQUIRED IN THE NAME OF THE LUCAS COUNTY COMMISSIONERS	20100525	0021070
461WL	JAMES D. HERTZFELD, TRUSTEE OF THE JAMES D. HERTZFELD TRUST,	319, 320	98-017	E04	91-16611	1.160	0.160	0.035	0.000	0.035						20080821	0042006
461WDV	MARY LOU HERTZFELD, TRUSTEE OF THE MARY LOU HERTZFELD TRUST	319, 320						0.239	0.160	0.079					TO BE ACQUIRED IN THE NAME OF THE LUCAS COUNTY COMMISSIONERS	20080821	0042005
	GRAND TOTAL					1.160	0.160	0.274	0.160	0.114			-	0.886			
461 E	GOVERNORS DEED STATE OF OHIO		20161215	0051952												20080821	0042006
462	MICHAEL L. HERTZFELD AND KIMBERLY J. HERTZFELD	319, 320	81-007	E03	91-16607	1.150	0.150	0.000	0.000	0.000					NO TAKE REQUIRED		
463-468	NOT USED																
469WL	BARTON J. SCHROEDER	323 - 326	00-626	D09	91-29944	39.250	0.000	7.683	0.000	7.683						20070613	0035231
469WDV		323, 324,						0.635	0.000	0.635					TO BE ACQUIRED IN THE NAME OF THE LUCAS COUNTY COMMISSIONERS	20070613	0035232
	GRAND TOTAL	367, 368				39.250	0.000	8.318	0.000	8.318			28.623 LL	2.309	STATE		
469 E	GOVERNORS DEED STATE OF OHIO		20170911	0039661												20090130	0004036
469 E1	GOVERNORS DEED STATE OF OHIO		20170817	0036198												20090130	0004036

FEDERAL PROJECT NO.

PID NO. 20404

STATE JOB NO. 42379 (0)

RAW DESIGNER JDB  
RAW REVIEWER JLW

SUMMARY OF ADDITIONAL RIGHT OF WAY

HEN / LUC - 24 - 10.42 / 0.00

36 / 51

78  
388

1093  
1193

NOTE: ALL TEMPORARY PARCELS TO BE OF 24 MONTH DURATION.

NOTE: UNDER NO CIRCUMSTANCES ARE TEMPORARY EASEMENTS TO BE USED FOR STORAGE OF MATERIAL OR EQUIPMENT BY THE CONTRACTOR UNLESS NOTED OTHERWISE.

\* DENOTES RIGHT OF WAY ENCROACHMENT

+ DENOTES REMOVAL ITEMS, FOR DESCRIPTION OF REMOVAL ITEMS SEE CORRESPONDING RIGHT OF WAY PLAN SHEET

REV. BY	DATE	DESCRIPTION
DGH	10/17	ADDED PARCEL 469 E
FIELD REVIEW BY	J.D.B.	DATE: 5/15/06
OWNERSHIP VERIFIED BY	J.D.B.	DATE: 5/15/06
DATE COMPLETED	AUGUST 18, 2006	

S:\Projects\Projects K-O\O\HDR\80444\ROW\Sheets\20404\RS035(078).dgn 12/19/2012 12:58:20 PM

NET RESIDUE = RECORD AREA - TOTAL PRO - NET TAKE

GRANTEE:

ALL RIGHT OF WAY ACQUIRED IN THE NAME OF THE STATE OF OHIO UNLESS OTHERWISE SHOWN.

ALL AREAS IN ACRES

Main data table with columns: PARCEL NO., OWNER, SHEET NO., OWNERS RECORD BOOK/PAGE, AUDITOR'S PARCEL, RECORD AREA, TOTAL P.R.O., GROSS TAKE, P.R.O. IN TAKE, NET TAKE, STRUC-TURE, NET RESIDUE LEFT/RIGHT, TYPE FUND, REMARKS AND PERSONALTY, AS ACQUIRED BOOK/PAGE.

FEDERAL PROJECT NO.

PID NO.

STATE JOB NO.

R/W DESIGNER JDB R/W REVIEWER JLW

SUMMARY OF ADDITIONAL RIGHT OF WAY

HEN / LUC-24-10.42 / 0.00

37 / 51

79

388

1094

1193

NOTE: ALL TEMPORARY PARCELS TO BE OF 24 MONTH DURATION.

NOTE: UNDER NO CIRCUMSTANCES ARE TEMPORARY EASEMENTS TO BE USED FOR STORAGE OF MATERIAL OR EQUIPMENT BY THE CONTRACTOR UNLESS NOTED OTHERWISE.

\* DENOTES RIGHT OF WAY ENCROACHMENT

+ DENOTES REMOVAL ITEMS, FOR DESCRIPTION OF REMOVAL ITEMS SEE CORRESPONDING RIGHT OF WAY PLAN SHEET

Revision table with columns: REV. BY, DATE, DESCRIPTION. Includes entries for JDB on 9/28/09, 5/08/08, and 5/22/07.

S:\Projects\Projects K-O\O\HDR\80444\ROW\Sheets\20404RS036(079).dgn 12/19/2012 12:58:29 PM



NET RESIDUE = RECORD AREA - TOTAL PRO - NET TAKE

**GRANTEE:**

ALL RIGHT OF WAY ACQUIRED IN THE NAME OF THE STATE OF OHIO UNLESS OTHERWISE SHOWN.

ALL AREAS IN ACRES

PARCEL NO.	OWNER	SHEET NO.	OWNERS RECORD		AUDITOR'S PARCEL	RECORD AREA	TOTAL P.R.O.	GROSS TAKE	P.R.O. IN TAKE	NET TAKE	STRUC-TURE	NET RESIDUE		TYPE FUND	REMARKS AND PERSONALTY	AS ACQUIRED	
			BOOK	PAGE								LEFT	RIGHT			BOOK	PAGE
474-477	NOT USED																
478WDV	ROBERT J. ZEIGLER AND CAROL A. ZEIGLER	367, 368	80-449	D05	91-07465	5.680	0.000	0.269	0.000	0.269		-	5.411	STATE	TO BE ACQUIRED IN THE NAME OF THE LUCAS COUNTY COMMISSIONERS 0.017 AC. WITHIN EXISTING CHANNEL EASEMENT 97-306E01	20070321	0016322
478TV		367, 368						0.064	0.000	0.064					TO CONSTRUCT A DRIVE AND COMPLETE GRADING TO BE ACQUIRED IN THE NAME OF THE LUCAS COUNTY COMMISSIONERS	20070321	0016323
479WDV	LORENZO HERRERA AND JANET HERRERA	367, 368	20060831	0058691	91-07226	5.004	0.000	0.501	0.000	0.501	YES	-	4.503		TO BE ACQUIRED IN THE NAME OF THE LUCAS COUNTY COMMISSIONERS 0.031 AC. WITHIN EXISTING CHANNEL EASEMENT 97-439E05	20070409	0019973
479TV		367, 368						0.103	0.000	0.103					FOR REMOVAL OF RESIDENCE TO BE ACQUIRED IN THE NAME OF THE LUCAS COUNTY COMMISSIONERS	20070409	0019974
480WL	CAROL M. LEWIS	323 - 326	92-403	A12	91-29861 91-07224	53.819 9.040	0.000 0.000	1.337 3.113	0.000 0.000	1.337 3.113		SEE WDV BELOW SEE WDV BELOW				20090511	0021553
480WDV	TOTAL 480WL	367, 368			91-29861 91-07224			4.450 0.140	0.000 0.000	4.450 0.140		50.778 0.410	1.564 5.263		TO BE ACQUIRED IN THE NAME OF THE LUCAS COUNTY COMMISSIONERS	20090511	0021553
480WDV	TOTAL 480WDV							0.394	0.000	0.394					0.053 AC. WITHIN EXISTING CHANNEL EASEMENT		
480T	GRAND TOTAL					62.859	0.000	4.844	0.000	4.844		51.188 LL	6.827		RIGHT RESIDUE PHYSICALLY LANDLOCKED TO CONSTRUCT A HEADER TILE	20090511	0021553
481WL	THOMAS E. GREIVE SR. AND	325, 326	99-097	A10	91-07225	22.790	0.000	0.891	0.000	0.891						20070426	0024473
481WDV	KIMBERLY S. GREIVE	367, 368						0.056	0.000	0.056					TO BE ACQUIRED IN THE NAME OF THE LUCAS COUNTY COMMISSIONERS	20070426	0024472
481T	GRAND TOTAL	325, 326				22.790	0.000	0.947	0.000	0.947		-	21.843		TO CONSTRUCT A HEADER TILE	20070426	024474
482WL	JOHN D. TILTON, TRUSTEE	325 - 330,	82-320	D01	91-07007	30.900	0.000	1.772	0.000	1.772		29.128	-			20071004	0059168
482WL	TILTON PROPERTIES, L.P.		20040429	0033538	91-06857	49.100	0.000	10.674	0.000	10.674		SEE WL-1 BELOW					
482WL-1	TOTAL 482WL	329 - 334, 369 - 378	20040429	0033539	91-06857			12.446	0.000	12.446		29.024	9.040LL			20071004	0059168
482WD	482WL-1				91-04487	13.670	0.580	2.354	0.407	1.947	YES	SEE WD BELOW			2 STY. RES., SHED & 3 - 1 STY. BARNS		
482WD	GRAND TOTAL	377, 378			91-04487	41.080	2.198	33.795	2.198	31.597	YES	7.285 LL	-		RECORD AREA =41.080 AC., CALCULATED AREA = 41.077 AC.	20071004	0059170
482T	482WD					134.750	2.778	49.402	2.778	46.624		76.308	9.040 LL				
482T-1	482T	329, 330			91-04487			1.152	0.000	1.152	YES				TO CONSTRUCT A TEMPORARY ROAD AND INSTALL FIELD TILE HEADER	20071004	0059169
482T-2	TOTAL 482T	373 - 378			91-06857			0.084	0.000	0.084					TO REMOVE STRUCTURES		
482T-3	482T-1	325 - 328			91-06857			0.314	0.000	0.314					TO CONSTRUCT A HEADER TILE		
482E	482T-2	325 - 330			91-07007			0.134	0.000	0.134					TO PLUG EXISTING FIELD TILE	20071004	0059169
482E1	TOTAL 482T-2				91-06857			0.382	0.000	0.382							
	482T-3	333, 334 373 - 376			91-04191			0.516	0.000	0.516				STATE	TO PLUG EXISTING FIELD TILE		
								0.284	0.000	0.284						20071004	0059171
																20071004	0059171

NOTE: ALL TEMPORARY PARCELS TO BE OF 24 MONTH DURATION.

NOTE: UNDER NO CIRCUMSTANCES ARE TEMPORARY EASEMENTS TO BE USED FOR STORAGE OF MATERIAL OR EQUIPMENT BY THE CONTRACTOR UNLESS NOTED OTHERWISE.

\* DENOTES RIGHT OF WAY ENCROACHMENT

+ DENOTES REMOVAL ITEMS, FOR DESCRIPTION OF REMOVAL ITEMS SEE CORRESPONDING RIGHT OF WAY PLAN SHEET

FIELD REVIEW BY	J.D.B.	DATE	5/15/06
OWNERSHIP VERIFIED BY	J.D.B.	DATE	5/15/06
DATE COMPLETED	AUGUST 18, 2006		

FEDERAL PROJECT NO.

PID NO. 20404

STATE JOB NO. 42379 (0)

R/W DESIGNER JDB  
R/W REVIEWER JLW

SUMMARY OF ADDITIONAL RIGHT OF WAY

HEN / LUC - 24 - 10.42 / 0.00

38 / 51

80 / 388

1095 / 1193

S:\Projects\Projects K-O\O\HDR\80444\ROW\sheet\20404\RS037(080).dgn 12/19/2012 12:58:38 PM

NET RESIDUE = RECORD AREA - TOTAL PRO - NET TAKE

GRANTEE:

ALL RIGHT OF WAY ACQUIRED IN THE NAME OF THE STATE OF OHIO UNLESS OTHERWISE SHOWN.

ALL AREAS IN ACRES

Table with columns: PARCEL NO., OWNER, SHEET NO., OWNERS RECORD BOOK/PAGE, AUDITOR'S PARCEL, RECORD AREA, TOTAL P.R.O., GROSS TAKE, P.R.O. IN TAKE, NET TAKE, STRUC-TURE, NET RESIDUE LEFT/RIGHT, TYPE FUND, REMARKS AND PERSONALTY, AS ACQUIRED BOOK/PAGE.

FEDERAL PROJECT NO. 20404, PID NO. 20404, STATE JOB NO. 42379 (0), SUMMARY OF ADDITIONAL RIGHT OF WAY, HEN / LUC-24-10.42 / 0.00, 39 / 51

NOTE: ALL TEMPORARY PARCELS TO BE OF 24 MONTH DURATION.

NOTE: UNDER NO CIRCUMSTANCES ARE TEMPORARY EASEMENTS TO BE USED FOR STORAGE OF MATERIAL OR EQUIPMENT BY THE CONTRACTOR UNLESS NOTED OTHERWISE.

\* DENOTES RIGHT OF WAY ENCROACHMENT

+ DENOTES REMOVAL ITEMS, FOR DESCRIPTION OF REMOVAL ITEMS SEE CORRESPONDING RIGHT OF WAY PLAN SHEET

Table with columns: REV. BY, DATE, DESCRIPTION. Includes entries for JDB, TCJ, and JDB with dates and descriptions of parcel splits and revisions.

S:\Projects\Projects K-O\OHDR\80444\ROW\sheets\20404\RS038(081).dgn 12/19/2012 12:58:47 PM

**GRANTEE:**

ALL RIGHT OF WAY ACQUIRED IN THE NAME OF THE STATE OF OHIO UNLESS OTHERWISE SHOWN.

ALL AREAS IN ACRES

PARCEL NO.	OWNER	SHEET NO.	OWNERS RECORD		AUDITOR'S PARCEL	RECORD AREA	TOTAL P.R.O.	GROSS TAKE	P.R.O. IN TAKE	NET TAKE	STRUC-TURE	NET RESIDUE		TYPE FUND	REMARKS AND PERSONALTY	AS ACQUIRED	
			BOOK	PAGE								LEFT	RIGHT			BOOK	PAGE
493WL	RONNIE D. PERRY AND EILEEN K. PERRY	373 - 378	2596	223	91-04318	47.170	1.075	1.273	0.725	0.548		SEE WD BELOW		STATE		20080808	0039757
493WL-1		333, 334			91-04071	33.400	0.000	1.018	0.000	1.018		32.382	-			20080808	0039757
493WD		377, 378			91-04318			0.510	0.350	0.160		45.387	-			20080808	0039757
					91-04321	4.216	0.523	0.224	0.198	0.026		3.667	-				
	TOTAL 493WD							0.734	0.548	0.186							
	GRAND TOTAL					84.786	1.598	3.025	1.273	1.752		81.436	-				
493T		333, 334			91-04071			0.109	0.000	0.109					TO CONSTRUCT A HEADER TILE	20080808	0039758
494	CHERRY PICKED PROPERTIES, LLC.	377, 378	20050408	0024114	91-04322	1.484		0.000	0.000	0.000					NO TAKE REQUIRED		
495	NOT USED																
496WL	WILLIAM CARL REINECK ROBERT A. MEYER	379, 380	02-491	A10	91-03353	1.810	0.342	0.742	0.342	0.400	YES	-	1.068 LL		RECORD AREA = 1.81 AC., CALCULATED AREA = 1.812 AC. 1 STY. BARN	20080123	0003552
496T	GERALD R. MEYER, FKA GERALD C. MEYER DALE R. MEYER CHRISTOPHER L. MEYER	379, 380						0.109	0.000	0.109					FOR REMOVAL OF BARN	20080123	0003553
497WL	PAUL D. HOLLIKER, JOHN T. HOLLIKER & TIMOTHY D. HOLLIKER	335 - 338	88-004 87-611 84-002 83-517 81-072 81-072 20060706	A07 C01 A12 A04 B02 A12 0044651	91-02864	77.978	0.776	8.485	0.000	8.485		68.717				20080922	0046869
497T		333 - 338						0.535	0.000	0.535					TO PLUG AND/OR CONNECT EXISTING FIELD TILE	20080922	0046870
498T	KENNETH W. LIMES AND JUANITA LIMES	337 - 340	1904	247	91-02627	22.980	0.668	0.298	0.000	0.298					TO PLUG EXISTING FIELD TILE	20080122	0003334
498A-WL	MIDLAND AGENCY OF NORTHWEST OHIO, INC., TRUSTEE	337 - 340	20061025	0071835	91-02629	54.720	0.000	12.727	0.000	12.727		0.087 LL	41.906		CONTIGUOUS TO PARCELS 484, 485, 508 & 140.58 ADDITIONAL ACRES TO CONSTRUCT A HEADER TILE	20100709	0027783
498A-T								0.423	0.000	0.423						20100709	0027783
499	RANDALL MCGRANAHAN AND CHRISTINE MCGRANAHAN	341, 342	96-275	A08	91-02628	1.270	0.158	0.000	0.000	0.000					NO TAKE REQUIRED		
500WL	GEORGE ALLEN BLY AND DAWN MARIE BLY	341, 342	81-248	D11	91-02626	1.090	0.093	0.331	0.000	0.331	YES	0.666	-		RECORD AREA = 1.090 AC., CALCULATED AREA = 1.093 AC. FOR REMOVAL OF RESIDENCE	20070131	0006548
500T		341, 342						0.430	0.000	0.430				STATE		20070131	0006549
501-505	NOT USED																

FEDERAL PROJECT NO.

PID NO. 20404

STATE JOB NO. 42379 (0)

R/W DESIGNER JDB  
R/W REVIEWER JLW

SUMMARY OF ADDITIONAL RIGHT OF WAY

HEN / LUC-24-10.42 / 0.00

40 / 51

82  
388

1097  
1193

NOTE: ALL TEMPORARY PARCELS TO BE OF 24 MONTH DURATION.

NOTE: UNDER NO CIRCUMSTANCES ARE TEMPORARY EASEMENTS TO BE USED FOR STORAGE OF MATERIAL OR EQUIPMENT BY THE CONTRACTOR UNLESS NOTED OTHERWISE.

\* DENOTES RIGHT OF WAY ENCROACHMENT

+ DENOTES REMOVAL ITEMS, FOR DESCRIPTION OF REMOVAL ITEMS SEE CORRESPONDING RIGHT OF WAY PLAN SHEET

JDB	12/19/07	REVISED PARCEL 500T
TCJ	8/3/07	REVISED PARCEL 497T
JDB	8/2/07	REVISED PARCEL 497 & ADDED NOTE TO 498A
TCJ	4/17/07	SPLIT PARCEL 498 TO 498 & 498A
REV. BY	DATE	DESCRIPTION
FIELD REVIEW BY J.D.B.		DATE: 5/15/06
OWNERSHIP VERIFIED BY J.D.B.		DATE: 5/15/06
DATE COMPLETED		AUGUST 18, 2006

NET RESIDUE = RECORD AREA - TOTAL PRO - NET TAKE

**GRANTEE:**

ALL RIGHT OF WAY ACQUIRED IN THE NAME OF THE STATE OF OHIO UNLESS OTHERWISE SHOWN.

ALL AREAS IN ACRES

PARCEL NO.	OWNER	SHEET NO.	OWNERS RECORD		AUDITOR'S PARCEL	RECORD AREA	TOTAL P.R.O.	GROSS TAKE	P.R.O. IN TAKE	NET TAKE	STRUC-TURE	NET RESIDUE		TYPE FUND	REMARKS AND PERSONALTY	AS ACQUIRED	
			BOOK	PAGE								LEFT	RIGHT			BOOK	PAGE
506WL	TIMOTHY I. MORLOCK AND CHARLENE D. MORLOCK	341, 342	02-440	D12	91-04808	1.250	0.172	1.215	0.172	1.043	YES		.035 LL	STATE	RES. SHED, POOL, WELL & SEPTIC	20090906	0059911
506 E	GOVERNORS DEED STATE OF OHIO		20160204	0004680													
507WL	FRANK C. LIPINSKI AND ROBIN S. LIPINSKI	341, 342	20030923	0069571	91-04809	1.285	0.174	0.427	0.138	0.289		-	0.822			20070711	0040992
507 E	GOVERNORS DEED STATE OF OHIO		20160204	0004680												20070711	0040992
508WL	MIDLAND AGENCY OF NORTHWEST OHIO, INC.,	339 - 342	20060517	0031946	91-04804	36.430	0.594	2.609	0.098	2.511		0.064	33.261		CONTIGUOUS TO PARCELS 484, 485, 498A & 140.58 ADDITIONAL ACRES	20100709	0027783
508T	TRUSTEE	341, 342						0.063	0.000	0.063					TO COMPLETE GRADING	20100709	0027783
509	HAROLD R. GREATHOUSE AND NANCY L. GREATHOUSE	N/A	20040806	0064461	91-04627	1.048		0.000	0.000	0.000					NO TAKE REQUIRED		
510	CINDY J. MOSER JULIE L. JONES ROBERT C. MOSER	N/A	20030513	0010587	91-04622	1.050		0.000	0.000	0.000					NO TAKE REQUIRED		
511	LARRY L. NICHOSON	N/A	92-246	A09	91-04626	1.050		0.000	0.000	0.000					NO TAKE REQUIRED		
512	WATERVILLE OPEN BIBLE CHURCH	N/A	95-198	C02	91-04644	9.491		0.000	0.000	0.000					NO TAKE REQUIRED		
513	DONALD J. FISCHER, AKA DONALD E. FISCHER BEVERLY A. FISCHER	N/A	85-139 80-507 2359 1977 1954 1950	E04 A02 79 696 277 235	91-04565	25.210		0.000	0.000	0.000					NO TAKE REQUIRED		
514-518	NOT USED																
519	JACK E. FISCHER AND BRENDA J. FISCHER	341, 342	91-481	A10	91-01698	5.100	0.437	0.000	0.000	0.000					NO TAKE REQUIRED		
520-524	NOT USED																
525WL	ROBERT J. CARROLL, SUCCESSOR TRUSTEE OF PATRICIA R. CARROLL, TRUSTEE OF	341, 342	00-622 00-018	D04 C09	91-01454	3.370	0.193	0.313	0.074	0.239						20081222	0062009
525WDV	THE PATRICIA R. CARROLL REVOCABLE TRUST ROBERT J. CARROLL, TRUSTEE OF THE ROBERT J. CARROLL REVOCABLE TRUST	341, 342						0.558	0.109	0.449					TO BE ACQUIRED IN THE NAME OF THE LUCAS COUNTY COMMISSIONERS	20081222	0062010
	GRAND TOTAL					3.370	0.193	0.871	0.183	0.688		-	2.489	STATE			

NOTE: ALL TEMPORARY PARCELS TO BE OF 24 MONTH DURATION.

NOTE: UNDER NO CIRCUMSTANCES ARE TEMPORARY EASEMENTS TO BE USED FOR STORAGE OF MATERIAL OR EQUIPMENT BY THE CONTRACTOR UNLESS NOTED OTHERWISE.

\* DENOTES RIGHT OF WAY ENCROACHMENT

+ DENOTES REMOVAL ITEMS, FOR DESCRIPTION OF REMOVAL ITEMS SEE CORRESPONDING RIGHT OF WAY PLAN SHEET

REV. BY	DATE	DESCRIPTION
JDB	8/2/07	ADDED NOTE TO PARCEL 508
JDB	7/23/07	ADJUSTED AREAS PARCELS 525WL & 525WDV
JDB	9/25/06	OWNERSHIP CHANGE PARCEL 508
FIELD REVIEW BY	J.D.B.	DATE: 5/15/06
OWNERSHIP VERIFIED BY	J.D.B.	DATE: 5/15/06
DATE COMPLETED	AUGUST 18, 2006	

FEDERAL PROJECT NO.

PID NO. 20404

STATE JOB NO. 42379 (0)

R/W DESIGNER JDB  
R/W REVIEWER JLW

SUMMARY OF ADDITIONAL RIGHT OF WAY

HEN / LUC-24-10.42 / 0.00

41 / 51

83 / 388

1098 / 1193

S:\Projects\Projects K-O\O\HDR\80444\ROW\Sheets\20404\RS040(083).dgn 12/19/2012 12:59:05 PM

NET RESIDUE = RECORD AREA - TOTAL PRO - NET TAKE

**GRANTEE:**

ALL RIGHT OF WAY ACQUIRED IN THE NAME OF THE STATE OF OHIO UNLESS OTHERWISE SHOWN.

ALL AREAS IN ACRES

PARCEL NO.	OWNER	SHEET NO.	OWNERS RECORD		AUDITOR'S PARCEL	RECORD AREA	TOTAL P.R.O.	GROSS TAKE	P.R.O. IN TAKE	NET TAKE	STRUC-TURE	NET RESIDUE		TYPE FUND	REMARKS AND PERSONALTY	AS ACQUIRED	
			BOOK	PAGE								LEFT	RIGHT			BOOK	PAGE
526WL	GENEVA ROLLER, TRUSTEE OF THE GENEVA ROLLER REVOCABLE TRUST	341 - 344	02-314	B10	91-01456 91-01571	36.630 3.370	0.277 0.193	2.895 2.620	0.277 0.024	2.618 2.596	YES	SEE WDV BELOW SEE WDV BELOW	STATE			20100127	0003407
	TOTAL 526WL							5.515	0.301	5.214					RECORD AREA = 3.370, CALCULATED AREA = 3.375		
526WDV		341 - 344			91-01456 91-01571			1.202 0.151	0.000 0.000	1.202 0.151					TO BE ACQUIRED IN THE NAME OF THE LUCAS COUNTY COMMISSIONERS	20100127	0003407
	TOTAL 526WDV							1.353	0.000	1.353							
	GRAND TOTAL				38-15287	20.000 60.000	0.000 0.470	0.000 6.868	0.000 0.301	0.000 6.567					ADDITIONAL CONTIGUOUS PARCEL		
526TV		341, 342			91-01456			0.017	0.000	0.017					FOR DITCH CLEAN-OUT AND GRADING TO BE ACQUIRED IN THE NAME OF THE LUCAS COUNTY COMMISSIONERS	20100127	0003407
527WL	ROBERT J. CARROLL, SUCCESSOR TRUSTEE OF PATRICIA R. CARROLL, TRUSTEE OF	343, 344	00-622 00-018	D04 C09	91-01576	36.630	0.277	3.487	0.000	3.487	YES	SEE WDV BELOW			BARN AND RESIDENCE	20100525	0021069
527WDV	THE PATRICIA R. CARROLL REVOCABLE TRUST ROBERT J. CARROLL, TRUSTEE OF THE ROBERT J. CARROLL REVOCABLE TRUST	343, 344						0.375	0.000	0.375					TO BE ACQUIRED IN THE NAME OF THE LUCAS COUNTY COMMISSIONERS	20100525	0021069
	GRAND TOTAL				38-15347	20.000 56.630	0.000 0.277	0.000 3.862	0.000 0.000	0.000 3.862					ADDITIONAL CONTIGUOUS PARCEL		
527T		343, 344			91-01576			0.099	0.000	0.099					TO CONSTRUCT A HEADER TILE	20100525	0021069
528	ROSA A. SHOEMAKER, TRUSTEE OF THE ROSA A. SHOEMAKER TRUST	N/A	01-397	E06	38-14987	5.190		0.000	0.000	0.000					NO TAKE REQUIRED		
529	NORMAN T. BRINEY, TRUSTEE OF THE NORMAN T. BRINEY REVOCABLE LIVING TRUST, U/A/D SEPTEMBER 26, 2003	N/A			91-01334	1.000		0.000	0.000	0.000					NO TAKE REQUIRED		
530	RUSSELL L. ROBERTSON AND KAY A. ROBERTSON	N/A	78-598	C07	91-01220	2.010		0.000	0.000	0.000					NO TAKE REQUIRED		
531	PAUL E. ACCETTOLA AND JUDITH K. ACCETTOLA	N/A	86-396	A02	91-01327	2.170		0.000	0.000	0.000					NO TAKE REQUIRED		
532	MARY ANN RHINEHALT	N/A	1825	454	91-01217	34.820		0.000	0.000	0.000					NO TAKE REQUIRED		
533WL	DONALD J. FISCHER AKA DONALD E. FISCHER AND BEVERLY A. FISCHER	343 - 346	01-347 2359 1977	A01 79 696	91-01337	40.000	2.001	10.753	0.278	10.475						20090611	0027380
533T		343 - 346	1954	277				0.318	0.000	0.318					TO CONSTRUCT A HEADER TILE	20090611	0027381
533T-1		343 - 346	1950	235				0.369	0.000	0.369			STATE	TO CONSTRUCT A HEADER TILE	20090611	0027381	
534-538	NOT USED																

NOTE: ALL TEMPORARY PARCELS TO BE OF 24 MONTH DURATION.

NOTE: UNDER NO CIRCUMSTANCES ARE TEMPORARY EASEMENTS TO BE USED FOR STORAGE OF MATERIAL OR EQUIPMENT BY THE CONTRACTOR UNLESS NOTED OTHERWISE.

\* DENOTES RIGHT OF WAY ENCROACHMENT

+ DENOTES REMOVAL ITEMS, FOR DESCRIPTION OF REMOVAL ITEMS SEE CORRESPONDING RIGHT OF WAY PLAN SHEET

FIELD REVIEW BY	J.D.B.	DATE:	5/15/06
OWNERSHIP VERIFIED BY	J.D.B.	DATE:	5/15/06
DATE COMPLETED	AUGUST 18, 2006		

FEDERAL PROJECT NO.

PID NO. 20404

STATE JOB NO. 42379 (0)

R/W DESIGNER: JDB  
R/W REVIEWER: JLV

SUMMARY OF ADDITIONAL RIGHT OF WAY

HEN / LUC - 24 - 10.42 / 0.00

42 / 51

84 / 388

1099 / 1193

S:\Projects\Projects K-O\O\HDR\80444\ROW\Sheets\20404RS04(1084).dgn 12/19/2012 12:59:14 PM

NET RESIDUE = RECORD AREA - TOTAL PRO - NET TAKE

GRANTEE:

ALL RIGHT OF WAY ACQUIRED IN THE NAME OF THE STATE OF OHIO UNLESS OTHERWISE SHOWN.

ALL AREAS IN ACRES

Main table with columns: PARCEL NO., OWNER, SHEET NO., OWNERS RECORD BOOK/PAGE, AUDITOR'S PARCEL, RECORD AREA, TOTAL P.R.O., GROSS TAKE, P.R.O. IN TAKE, NET TAKE, STRUCTURE, NET RESIDUE LEFT/RIGHT, TYPE FUND, REMARKS AND PERSONALTY, AS ACQUIRED BOOK/PAGE.

NOTE: ALL TEMPORARY PARCELS TO BE OF 24 MONTH DURATION.

NOTE: UNDER NO CIRCUMSTANCES ARE TEMPORARY EASEMENTS TO BE USED FOR STORAGE OF MATERIAL OR EQUIPMENT BY THE CONTRACTOR UNLESS NOTED OTHERWISE.

\* DENOTES RIGHT OF WAY ENCROACHMENT

+ DENOTES REMOVAL ITEMS, FOR DESCRIPTION OF REMOVAL ITEMS SEE CORRESPONDING RIGHT OF WAY PLAN SHEET

Revision table with columns: REV. BY, DATE, DESCRIPTION. Includes entries for JDB, 10/01/09, 9/21/09, 12/28/07, 12/27/07, 10/01/07, 7/31/07, 6/20/07.

FEDERAL PROJECT NO. 20404, PID NO. 20404, STATE JOB NO. 42379 (0), JDB REVIEWER JLW, SUMMARY OF ADDITIONAL RIGHT OF WAY, HEN / LUC - 24 - 10.42 / 0.00, 43 / 51, 85, 388, 1100, 1193

S:\Projects\Projects K-O\O\HDR\80444\ROW\Sheets\20404\RS042(085).dgn 12/19/2012 12:59:23 PM

NET RESIDUE = RECORD AREA - TOTAL PRO - NET TAKE

**GRANTEE:**

ALL RIGHT OF WAY ACQUIRED IN THE NAME OF THE STATE OF OHIO UNLESS OTHERWISE SHOWN.

ALL AREAS IN ACRES

PARCEL NO.	OWNER	SHEET NO.	OWNERS RECORD		AUDITOR'S PARCEL	RECORD AREA	TOTAL P.R.O.	GROSS TAKE	P.R.O. IN TAKE	NET TAKE	STRUC-TURE	NET RESIDUE		TYPE FUND	REMARKS AND PERSONALTY	AS ACQUIRED	
			BOOK	PAGE								LEFT	RIGHT			BOOK	PAGE
547WL	MANVILLE SALES CORPORATION, A DELAWARE CORPORATION	349 - 354, 387, 388	88-494	C12	91-00544	28.190	0.000	11.036	0.000	11.036		14.044	3.110	STATE		20090105	0000243
547T		351, 352						0.023	0.000	0.023					↑	20090105	0000244
547SL		351, 352						0.650	0.000	0.650						20090105	0000249
547SL-1		351, 352, 387, 388						0.191	0.000	0.191						20090105	0000249
548WL	FALLEN TIMBERS FAIRWAYS	353, 354, 387, 388	90-226	D01	91-00204	0.770	0.000	0.537	0.000	0.537		0.233	-			20100910	0037033
549SH	NORFOLK SOUTHERN COMBINED	387, 388	1864	226	91-99001			0.374	0.000	0.374						20081002	0048867
549SH-1	RAILWAY SUBSIDIARIES	387, 388						0.063	0.000	0.063							
549A		387, 388						0.068	0.000	0.068						20081002	0048867
549T		387, 388						0.959	0.000	0.959						20081002	0048867
550-553	NOT USED																
554	ROBERT J. PEINERT JACKIE S. PEINERT	381, 382			91-00321	6.460		0.000	0.000	0.000							
555WL	GEORGIA E. GRABKE	353, 354, 381, 382	02-216	C06	91-00323 91-00319	16.930 3.280	0.041 0.236	0.817 0.000	0.000 0.000	0.817 0.000		-	16.072 3.044			20070904	0052845
	GRAND TOTAL					20.210	0.277	0.817	0.000	0.817		-	19.116				
555UV		353, 354, 381, 382			91-00323			0.358	0.000	0.358						20070904	0052846
556WL	WATERVILLE GAS COMPANY, AN OHIO CORPORATION	353, 354	84-426	E11	91-00051	16.900	0.088	1.611	0.000	1.611		-	15.201			20081009	0050039
556UV		353, 354						0.226	0.000	0.226						20081009	0050040
556UV-1		353, 354						0.209	0.000	0.209							
556AWL	WATERVILLE GAS & OIL COMPANY, AN OHIO CORPORATION	353 - 356	80-293	D03	91-00134	13.430	0.000	2.254	0.000	2.254		-	11.167LL			20081009	0050037
556AUV		353 - 356						0.224	0.000	0.224						20081009	0050038
556AUV-1		353 - 356						0.224	0.000	0.224							
557WL	MANVILLE BUILDING MATERIALS CORPORATION NKA MANVILLE SALES CORPORATION	355 - 358	82-007	A08	38-14127 91-00217	78.640 4.260	0.725 0.394	4.156 0.000	0.000 0.000	4.156 0.000		-	73.759 3.866			20090105	0000245
	GRAND TOTAL					82.900	1.119	4.156	0.000	4.156		-	77.625				
557UV		355 - 358			38-14127			0.578	0.000	0.578						20090105	0000246
557UV-1		355 - 358			38-14127			0.548	0.000	0.548						20090105	0000247
557T		355 - 358			38-14127			0.509	0.000	0.509						20090105	0000248
557T-1		357 - 360			38-14127			0.793	0.000	0.793				STATE		20090105	0000248

NOTE: ALL TEMPORARY PARCELS TO BE OF 24 MONTH DURATION.

NOTE: UNDER NO CIRCUMSTANCES ARE TEMPORARY EASEMENTS TO BE USED FOR STORAGE OF MATERIAL OR EQUIPMENT BY THE CONTRACTOR UNLESS NOTED OTHERWISE.

\* DENOTES RIGHT OF WAY ENCROACHMENT

+ DENOTES REMOVAL ITEMS, FOR DESCRIPTION OF REMOVAL ITEMS SEE CORRESPONDING RIGHT OF WAY PLAN SHEET

JDB	9/18/08	REVISED AREAS OF PARCELS 547WL AND 548WL
JDB	7/31/07	ADDED 549SH-1 & ADJUSTED AREAS OF SH, A & T
JDB	7/31/07	CHANGED 547T-1 & T-2 TO SL & SL-1 & ADJUSTED AREA
JDB	1/29/07	SPLIT PARCEL 556 TO 556 & 556A
REV. BY	DATE	DESCRIPTION
FIELD REVIEW BY	J.D.B.	DATE: 5/15/06
OWNERSHIP VERIFIED BY	J.D.B.	DATE: 5/15/06
DATE COMPLETED	AUGUST 18, 2006	

FEDERAL PROJECT NO.

PID NO. 20404

STATE JOB NO. 42379 (0)

R/W DESIGNER: JDB  
R/W REVIEWER: JLW

SUMMARY OF ADDITIONAL RIGHT OF WAY

HEN / LUC - 24 - 10.42 / 0.00

44 / 51

86

388

1101

1193

S:\Projects\Projects K-O\O\HDR\80444\ROW\Sheets\20404\RS043(086).dgn 12/19/2012 12:59:32 PM

*PAGE INTENTIONALLY LEFT BLANK*

REV. BY	DATE	DESCRIPTION
FIELD REVIEW BY	DATE:	
OWNERSHIP VERIFIED BY	DATE:	
DATE COMPLETED		

45 / 51

87  
388

191  
201

HEN / LUC - 24 - 10.42 / 0.00

**SUMMARY OF  
ADDITIONAL RIGHT OF WAY**

RAW DESIGNER  
JDB  
RAW REVIEWER  
JLW

STATE JOB NO.  
**42379 (0)**

PID NO.  
**20404**

FEDERAL  
PROJECT NO.



PAGE INTENTIONALLY LEFT BLANK

REV. BY	DATE	DESCRIPTION
FIELD REVIEW BY	DATE:	
OWNERSHIP VERIFIED BY	DATE:	
DATE COMPLETED		

46 / 51  
 88  
 388  
 673  
 775

HEN / LUC - 24 - 10.42 / 0.00

SUMMARY OF  
 ADDITIONAL RIGHT OF WAY

RAW DESIGNER  
 JDB  
 RAW REVIEWER  
 JLW

STATE JOB NO.  
 42379 (0)

PID NO.  
 20404

FEDERAL  
 PROJECT NO.

PAGE INTENTIONALLY LEFT BLANK

REV. BY	DATE	DESCRIPTION
FIELD REVIEW BY	DATE:	
OWNERSHIP VERIFIED BY	DATE:	
DATE COMPLETED		

47 / 51

89  
388

674  
775

HEN / LUC - 24 - 10.42 / 0.00

SUMMARY OF  
ADDITIONAL RIGHT OF WAY

RAW DESIGNER  
JDB  
RAW REVIEWER  
JLW

STATE JOB NO.  
42379 (0)

PID NO.  
20404

FEDERAL  
PROJECT NO.



*PAGE INTENTIONALLY LEFT BLANK*

<b>REV. BY</b>	<b>DATE</b>	<b>DESCRIPTION</b>
FIELD REVIEW BY	DATE:	
OWNERSHIP VERIFIED BY	DATE:	
DATE COMPLETED		

49 / 51

91  
388

700  
820

HEN / LUC-24-10-42 / 0.00

**SUMMARY OF ADDITIONAL RIGHT OF WAY**

RAW DESIGNER  
JDB  
RAW REVIEWER  
JLW

STATE JOB NO.  
**42379 (0)**

PID NO.  
**20404**

FEDERAL  
PROJECT NO.

PAGE INTENTIONALLY LEFT BLANK

REV. BY	DATE	DESCRIPTION
FIELD REVIEW BY	DATE:	
OWNERSHIP VERIFIED BY	DATE:	
DATE COMPLETED		

50 / 51  
 92  
 388  
 701  
 820

**SUMMARY**  
**OF ADDITIONAL RIGHT OF WAY**

HEN / LUC - 24 - 10.42 / 0.00

RAW DESIGNER  
 JDB  
 RAW REVIEWER  
 JLW

STATE JOB NO.  
**42379 (0)**

PID NO.  
**20404**

FEDERAL  
 PROJECT NO.

PAGE INTENTIONALLY LEFT BLANK

<b>REV. BY</b>	<b>DATE</b>	<b>DESCRIPTION</b>
FIELD REVIEW BY	DATE:	
OWNERSHIP VERIFIED BY	DATE:	
DATE COMPLETED		

51 / 51

93  
388

702  
820

HEN / LUC - 24 - 10.42 / 0.00

**SUMMARY OF ADDITIONAL RIGHT OF WAY**

R/W DESIGNER  
JDB  
R/W REVIEWER  
JLW

STATE JOB NO.  
**42379 (0)**

PID NO.  
**20404**

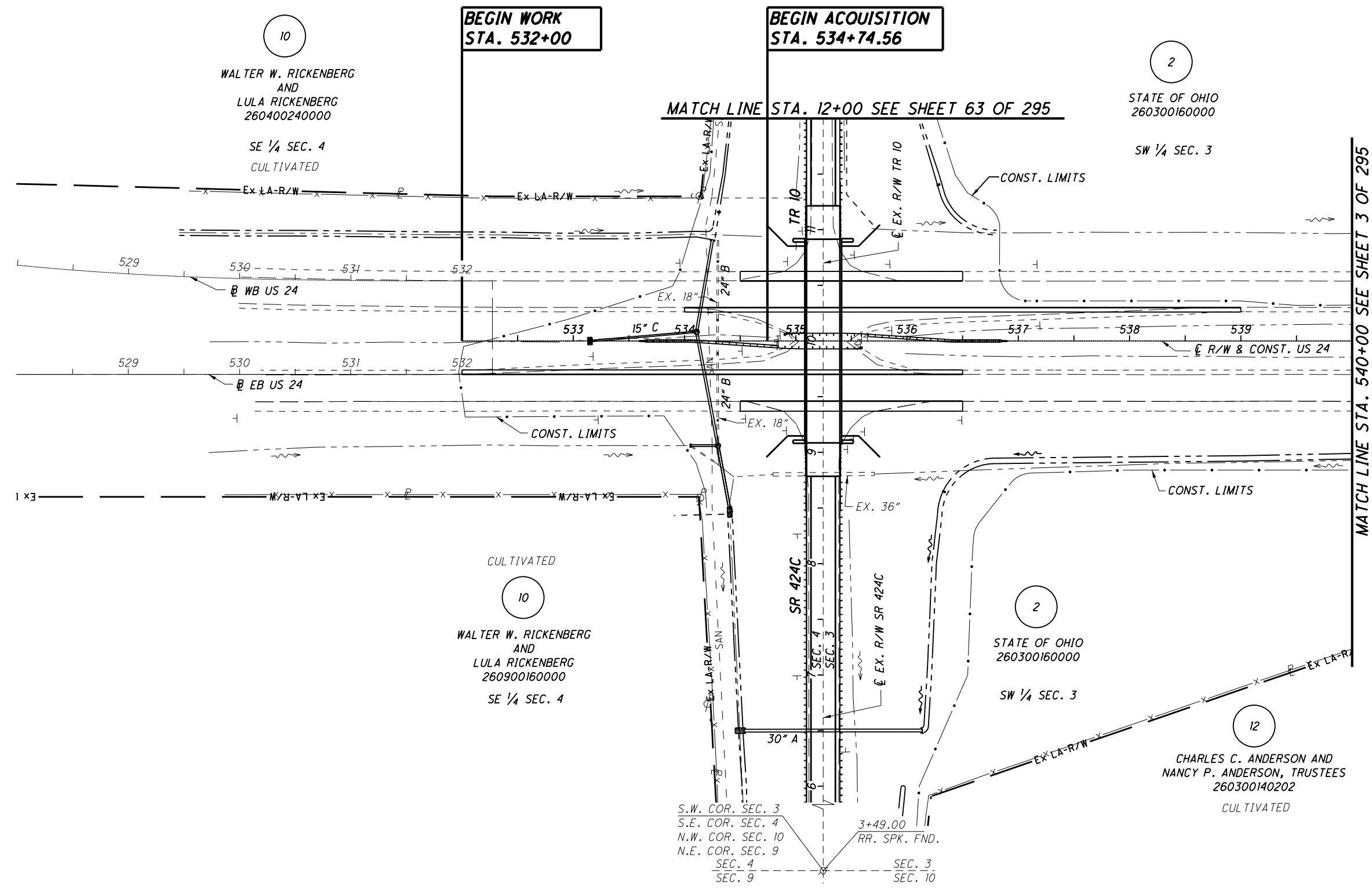
FEDERAL PROJECT NO.

S:\Projects\Projects\_K-O\OHDR\80446\ROW\sheets\Part\_1\wo\20404RT001(094).dgn 12/19/2012 2:07:01 PM

**MONUMENT LEGEND**

- ▣ EXISTING R/W MONUMENT BOX
- ▢ PROPOSED R/W MONUMENT BOX
- ⊙ EXISTING CONCRETE MONUMENT
- PROPOSED CONCRETE MONUMENT
- ✕ RAILROAD SPIKE FOUND
- ✖ RAILROAD SPIKE SET
- I.R.F. IRON PIN FOUND
- ⊙ I.R.F. IRON PIN FOUND W/ ID CAP
- I.R.S. IRON PIN SET W/ ID CAP
- ⊙ I.R.F. IRON PIPE FOUND
- ⊙ I.R.S. IRON PIPE SET
- R.K.F. P.K. NAIL FOUND
- R.K.S. P.K. NAIL SET

**T-5-N, R-7-E  
SECTIONS 3 & 4  
LIBERTY TOWNSHIP  
HENRY COUNTY, OHIO**



10  
WALTER W. RICKENBERG  
AND  
LULA RICKENBERG  
260400240000  
SE 1/4 SEC. 4  
CULTIVATED

2  
STATE OF OHIO  
260300160000  
SW 1/4 SEC. 3

10  
WALTER W. RICKENBERG  
AND  
LULA RICKENBERG  
260900160000  
SE 1/4 SEC. 4

2  
STATE OF OHIO  
260300160000  
SW 1/4 SEC. 3

12  
CHARLES C. ANDERSON AND  
NANCY P. ANDERSON, TRUSTEES  
260300140202  
CULTIVATED

S.W. COR. SEC. 3  
S.E. COR. SEC. 4  
N.W. COR. SEC. 10  
N.E. COR. SEC. 9  
SEC. 4 / SEC. 9  
3+49.00  
RR. SPK. FND.  
SEC. 3 / SEC. 10

**STRUCTURE KEY**

- ▢ RESIDENTIAL
- COMMERCIAL
- ▨ OUT-BUILDING

**NOTES**

THE PROPOSED RIGHT OF WAY SHALL BE REFERENCED FROM THE CENTERLINE OF RIGHT OF WAY.  
MONUMENTS REFERRED TO AS "IRON PINS SET" ARE 3/4 INCH DIAMETER BY 30 INCH LONG BARS WITH A 1 1/2 INCH DIAMETER ALUMINUM CAP.  
△ DENOTES R/W ENCROACHMENT.

N

HORIZONTAL SCALE IN FEET  
0 25 50 100

PID NO. 20404

R/W DESIGNER: BAL  
R/W REVIEWER: KCD

PID NO. 20404

R/W DESIGNER: BAL  
R/W REVIEWER: KCD

RIGHT OF WAY PLAN - US 24  
STA. 532+00 TO STA. 540+00

HEN / LUC-24-10.42/ 0.00  
1 / 295

REV. BY	DATE	DESCRIPTION
DATE COMPLETED	JUNE 29, 2006	

94  
388

192  
201

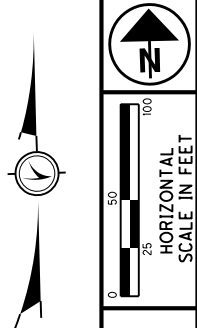
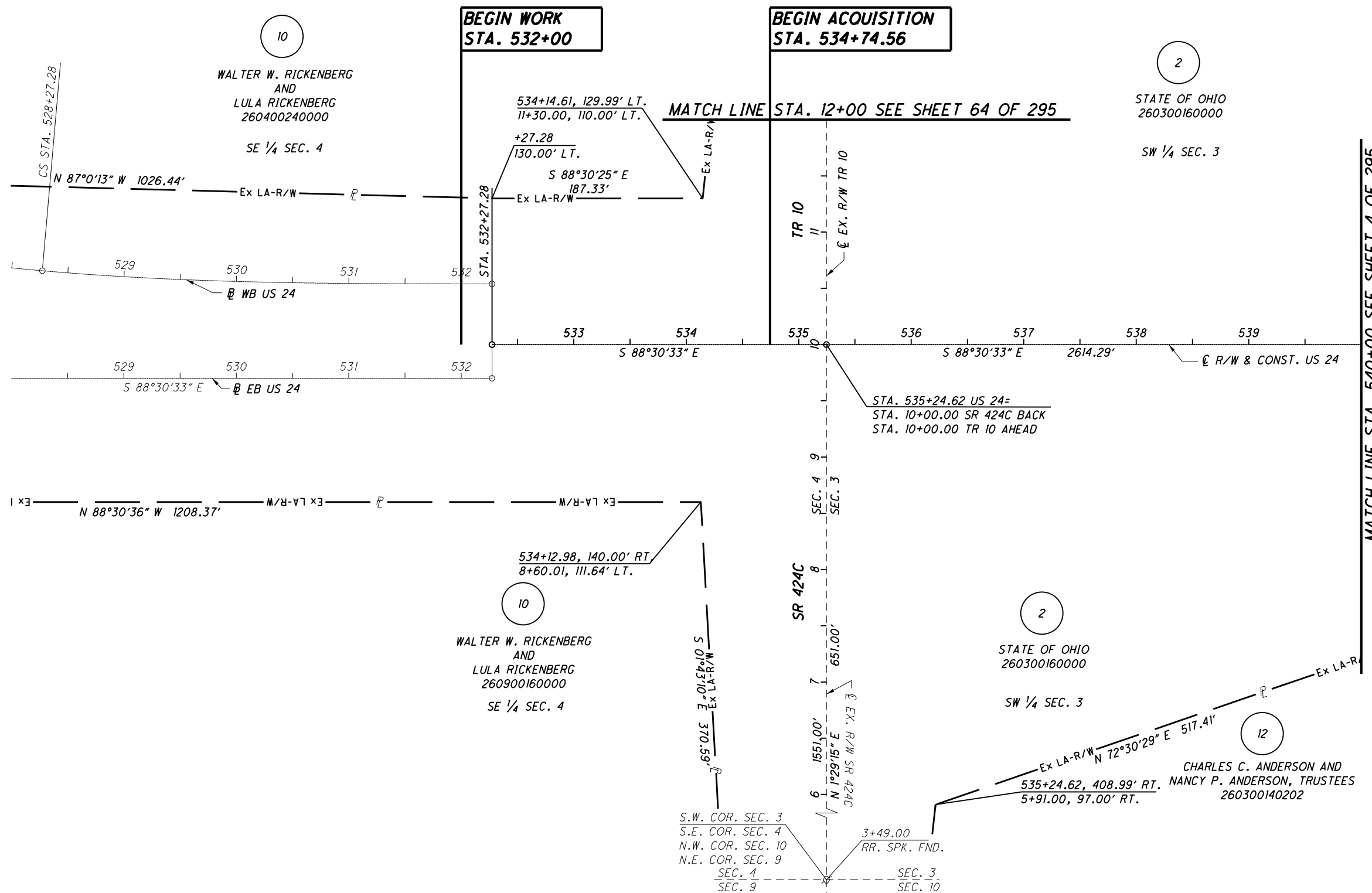
**MONUMENT LEGEND**

- EXISTING R/W MONUMENT BOX
- ▣ PROPOSED R/W MONUMENT BOX
- ⊙ EXISTING CONCRETE MONUMENT
- PROPOSED CONCRETE MONUMENT
- ✕ RAILROAD SPIKE FOUND
- ✱ RAILROAD SPIKE SET
- I.P.F. IRON PIN FOUND
- ⊙ I.P.F. IRON PIN FOUND W/ ID CAP
- I.P.S. IRON PIN SET W/ ID CAP
- ⊙ I.P.F. IRON PIPE FOUND
- I.P.S. IRON PIPE SET
- P.K.F. P.K. NAIL FOUND
- P.K.S. P.K. NAIL SET

**CURVE DATA**

WBL US24 CURVE DATA  
 P.I. STA. 526+10.52  
 $\Delta = 21^{\circ}06'15''$  (LT)  
 $D_c = 02^{\circ}30'00''$   
 $R = 2,291.83'$   
 $L_s = 400.00'$   
 $\theta_s = 05^{\circ}00'00''$   
 $LT = 266.77'$   
 $ST = 133.43'$   
 $x = 399.70'$   
 $y = 11.63'$   
 $k = 199.95'$   
 $p = 2.91'$   
 $\Delta c = 11^{\circ}06'15''$  (LT)  
 $Lc = 444.17'$   
 $Ts = 627.41'$   
 $Es = 42.38'$

T-5-N, R-7-E  
 SECTIONS 3 & 4  
 LIBERTY TOWNSHIP  
 HENRY COUNTY, OHIO



PID NO. 20404  
 R/W DESIGNER BAL  
 R/W REVIEWER KCD  
 RIGHT OF WAY PLAN - US 24  
 STA. 532+00 TO STA. 540+00

HEN / LUC - 24 - 10.42 / 0.00  
 2 / 295

**NOTES**

THE PROPOSED RIGHT OF WAY SHALL BE REFERENCED FROM THE CENTERLINE OF RIGHT OF WAY.

MONUMENTS REFERRED TO AS "IRON PINS SET" ARE 3/4 INCH DIAMETER BY 30 INCH LONG BARS WITH A 1/2 INCH DIAMETER ALUMINUM CAP.

△ DENOTES R/W ENCROACHMENT.

REV. BY	DATE	DESCRIPTION
DATE COMPLETED	JUNE 29, 2006	

95  
 388  
 193  
 201



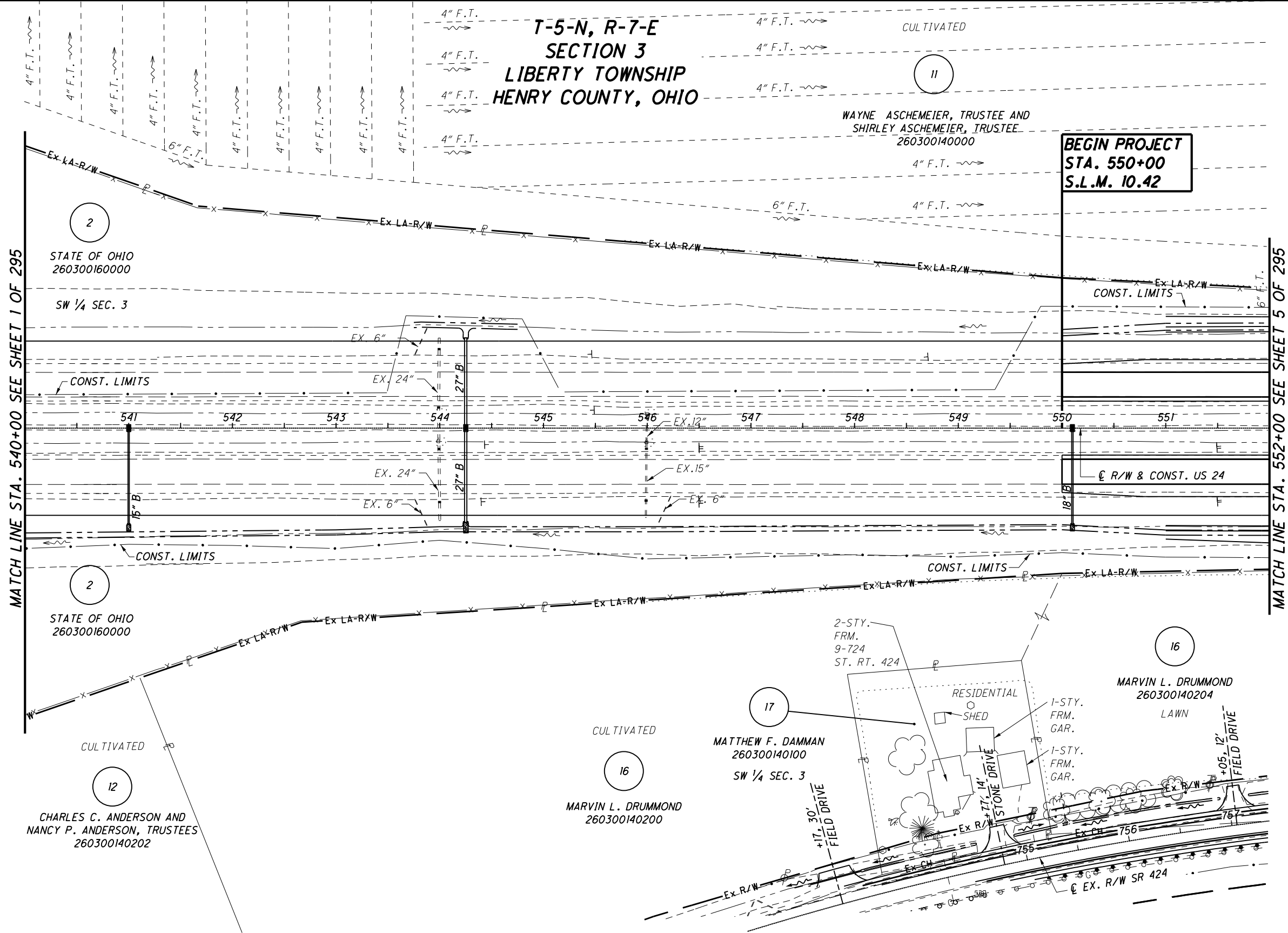
**MONUMENT LEGEND**

- ☐ EXISTING R/W MONUMENT BOX
- ☐ PROPOSED R/W MONUMENT BOX
- ⊙ EXISTING CONCRETE MONUMENT
- PROPOSED CONCRETE MONUMENT
- ✕ RAILROAD SPIKE FOUND
- ✕ RAILROAD SPIKE SET
- I.P.F. IRON PIN FOUND
- I.P.F. IRON PIN FOUND W/ ID CAP
- I.P.S. IRON PIN SET W/ ID CAP
- ⊙ I.P.S. IRON PIPE FOUND
- ⊙ I.P.S. IRON PIPE SET
- P.K.F. P.K. NAIL FOUND
- P.K.S. P.K. NAIL SET

**T-5-N, R-7-E  
SECTION 3  
LIBERTY TOWNSHIP  
HENRY COUNTY, OHIO**

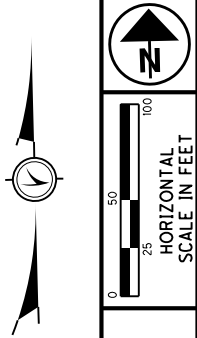
WAYNE ASCHEMEIER, TRUSTEE AND  
SHIRLEY ASCHEMEIER, TRUSTEE  
260300140000

**BEGIN PROJECT  
STA. 550+00  
S.L.M. 10.42**



MATCH LINE STA. 540+00 SEE SHEET 1 OF 295

MATCH LINE STA. 552+00 SEE SHEET 5 OF 295



PID NO.  
**20404**

R/W DESIGNER  
BAL  
R/W REVIEWER  
KCD

**RIGHT OF WAY PLAN - US 24  
STA. 540+00 TO STA. 552+00**

**HEN / LUC-24-10.42 / 0.00**

3 / 295

96  
388  
194  
201

**STRUCTURE KEY**

- ☐ RESIDENTIAL
- COMMERCIAL
- ▨ OUT-BUILDING

**NOTES**  
THE PROPOSED RIGHT OF WAY SHALL BE REFERENCED FROM THE CENTERLINE OF RIGHT OF WAY.  
  
MONUMENTS REFERRED TO AS "IRON PINS SET" ARE 3/4 INCH DIAMETER BY 30 INCH LONG BARS WITH A 1 1/2 INCH DIAMETER ALUMINUM CAP.  
  
△ DENOTES R/W ENCROACHMENT.

REV. BY	DATE	DESCRIPTION
DATE COMPLETED	JUNE 29, 2006	

S:\Projects\Projects K-O\OHDR\80446\ROW\sheets\Part Two\20404RT002(096).dgn 12/19/2012 2:07:03 PM

# T-5-N, R-7-E SECTION 3 LIBERTY TOWNSHIP HENRY COUNTY, OHIO

WAYNE ASCHEMEIER, TRUSTEE AND  
SHIRLEY ASCHEMEIER, TRUSTEE  
260300140000

**BEGIN PROJECT  
STA. 550+00  
S.L.M. 10.42**



PID NO.  
**20404**

R/W DESIGNER  
BAL  
R/W REVIEWER  
KCD

**RIGHT OF WAY PLAN - US 24  
STA. 540+00 TO STA. 552+00**

**HEN / LUC-24-10.42/ 0.00**

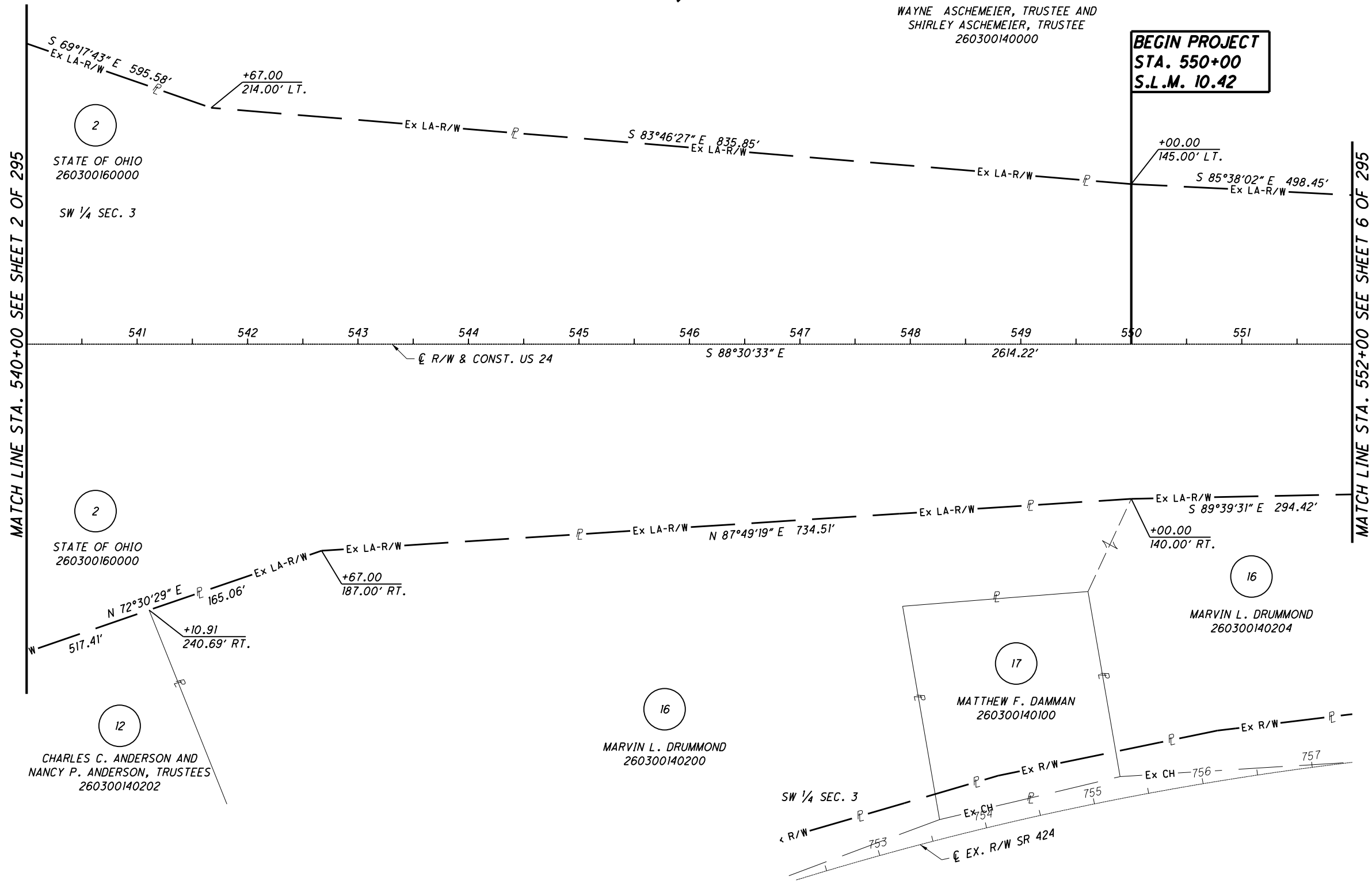
4 / 295

97  
388

195  
201

REV. BY	DATE	DESCRIPTION
DATE COMPLETED	JUNE 29, 2006	

- MONUMENT LEGEND**
- ▣ EXISTING R/W MONUMENT BOX
  - ▤ PROPOSED R/W MONUMENT BOX
  - ◎ EXISTING CONCRETE MONUMENT
  - PROPOSED CONCRETE MONUMENT
  - ✕ RAILROAD SPIKE FOUND
  - ✖ RAILROAD SPIKE SET
  - I.P.F. IRON PIN FOUND
  - I.P.F. IRON PIN FOUND W/ ID CAP
  - I.P.S. IRON PIN SET W/ ID CAP
  - I.P.F. IRON PIPE FOUND
  - I.P.S. IRON PIPE SET
  - P.K.F. P.K. NAIL FOUND
  - P.K.S. P.K. NAIL SET



MATCH LINE STA. 540+00 SEE SHEET 2 OF 295

MATCH LINE STA. 552+00 SEE SHEET 6 OF 295

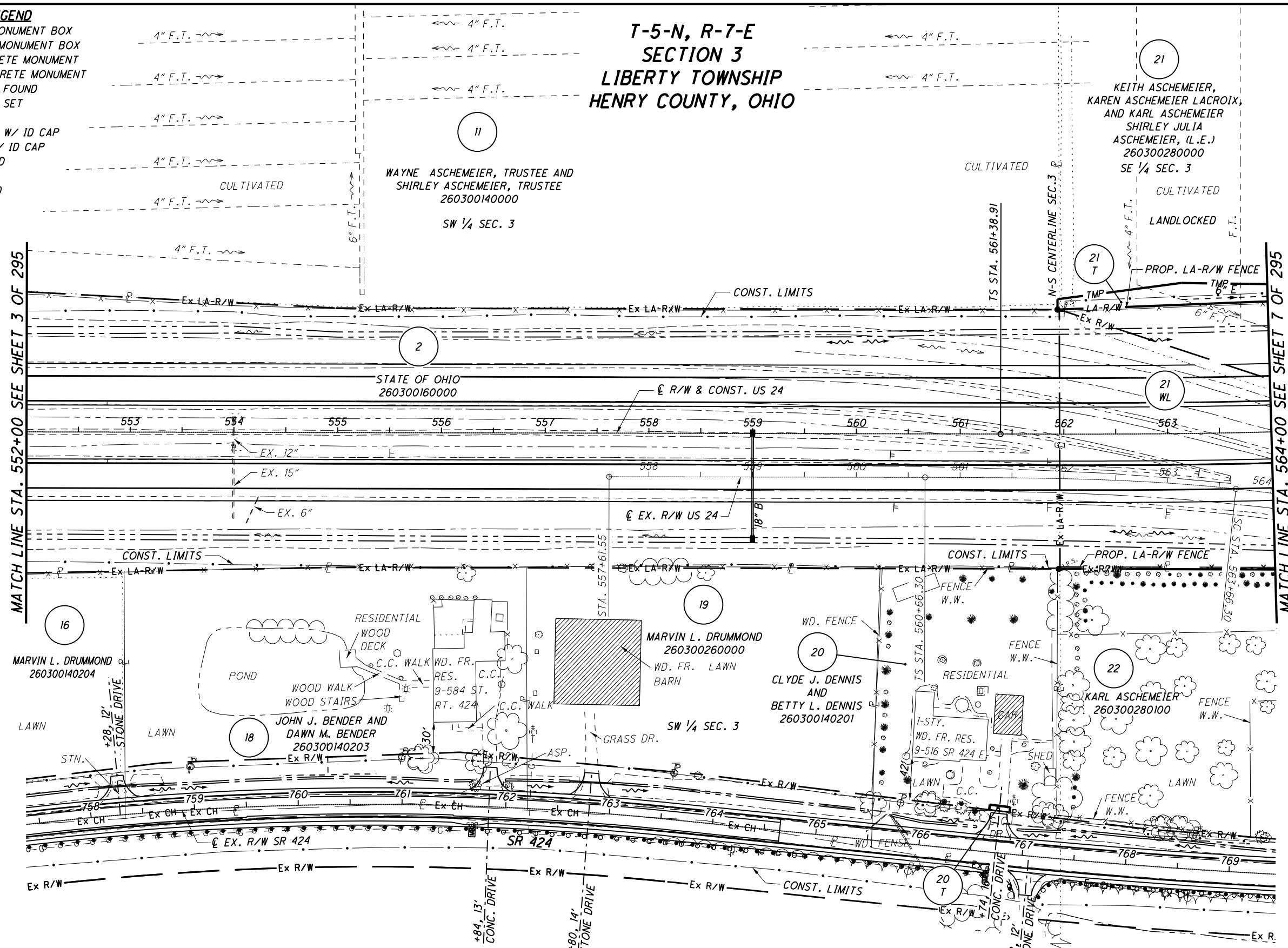
S:\Projects\Projects K-O\OHDR\80446\ROW\sheets\Part Two\20404R002(097).dgn 12/19/2012 2:07:04 PM

**NOTES**  
THE PROPOSED RIGHT OF WAY SHALL BE REFERENCED FROM THE CENTERLINE OF RIGHT OF WAY.  
  
MONUMENTS REFERRED TO AS "IRON PINS SET" ARE 3/4 INCH DIAMETER BY 30 INCH LONG BARS WITH A 1 1/2 INCH DIAMETER ALUMINUM CAP.  
  
△ DENOTES R/W ENCROACHMENT.

**MONUMENT LEGEND**

- ◻ EXISTING R/W MONUMENT BOX
- ◻ PROPOSED R/W MONUMENT BOX
- ⊙ EXISTING CONCRETE MONUMENT
- PROPOSED CONCRETE MONUMENT
- ✕ RAILROAD SPIKE FOUND
- ✕ RAILROAD SPIKE SET
- I.P.F. IRON PIN FOUND
- I.P.F. IRON PIN FOUND W/ ID CAP
- I.P.S. IRON PIN SET W/ ID CAP
- ⊙ I.P.F. IRON PIPE FOUND
- ⊙ I.P.S. IRON PIPE SET
- R.K.F. P.K. NAIL FOUND
- R.K.S. P.K. NAIL SET

**T-5-N, R-7-E  
SECTION 3  
LIBERTY TOWNSHIP  
HENRY COUNTY, OHIO**



MATCH LINE STA. 552+00 SEE SHEET 3 OF 295

MATCH LINE STA. 564+00 SEE SHEET 7 OF 295

**NOTES**

THE PROPOSED RIGHT OF WAY SHALL BE REFERENCED FROM THE CENTERLINE OF RIGHT OF WAY.

MONUMENTS REFERRED TO AS "IRON PINS SET" ARE 3/4 INCH DIAMETER BY 30 INCH LONG BARS WITH A 1/2 INCH DIAMETER ALUMINUM CAP.

△ DENOTES R/W ENCROACHMENT.

**STRUCTURE KEY**

- ◻ RESIDENTIAL
- ◼ COMMERCIAL
- ▨ OUT-BUILDING

21  
KEITH ASCHEMEIER,  
KAREN ASCHEMEIER LACROIX,  
AND KARL ASCHEMEIER  
SHIRLEY JULIA  
ASCHEMEIER, (L.E.)  
260300280000  
SE 1/4 SEC. 3

11  
WAYNE ASCHEMEIER, TRUSTEE AND  
SHIRLEY ASCHEMEIER, TRUSTEE  
260300140000  
SW 1/4 SEC. 3

16  
MARVIN L. DRUMMOND  
260300140204

18  
JOHN J. BENDER AND  
DAWN M. BENDER  
260300140203

19  
MARVIN L. DRUMMOND  
260300260000

20  
CLYDE J. DENNIS AND  
BETTY L. DENNIS  
260300140201

22  
KARL ASCHEMEIER  
260300280100

JDB	12/14/06	ADJUSTMENTS MADE TO 21WL & 21T
TCJ	7/25/06	LABELLED PARCEL 2
REV. BY	DATE	DESCRIPTION
DATE COMPLETED	JUNE 29, 2006	



PID NO. **20404**

R/W DESIGNER: BAL  
R/W REVIEWER: KCD

**RIGHT OF WAY PLAN - US 24**

**STA. 552+00 TO STA. 564+00**

HEN / LUC-24-10.42 / 0.00

5 / 295

98  
388

196  
201

S:\Projects\Projects K-O\O\HDR\80446\ROW\sheets\Part 1\row\20404RT003(098).dgn 12/19/2012 2:07:05 PM

**MONUMENT LEGEND**

- ▭ EXISTING R/W MONUMENT BOX
- ▭ PROPOSED R/W MONUMENT BOX
- ⊙ EXISTING CONCRETE MONUMENT
- PROPOSED CONCRETE MONUMENT
- ✕ RAILROAD SPIKE FOUND
- ✕ RAILROAD SPIKE SET
- I.P.F. IRON PIN FOUND
- I.P.F. IRON PIN FOUND W/ ID CAP
- I.P.S. IRON PIN SET W/ ID CAP
- ⊙ I.P.F. IRON PIPE FOUND
- ⊙ I.P.S. IRON PIPE SET
- P.K.F. P.K. NAIL FOUND
- P.K.S. P.K. NAIL SET

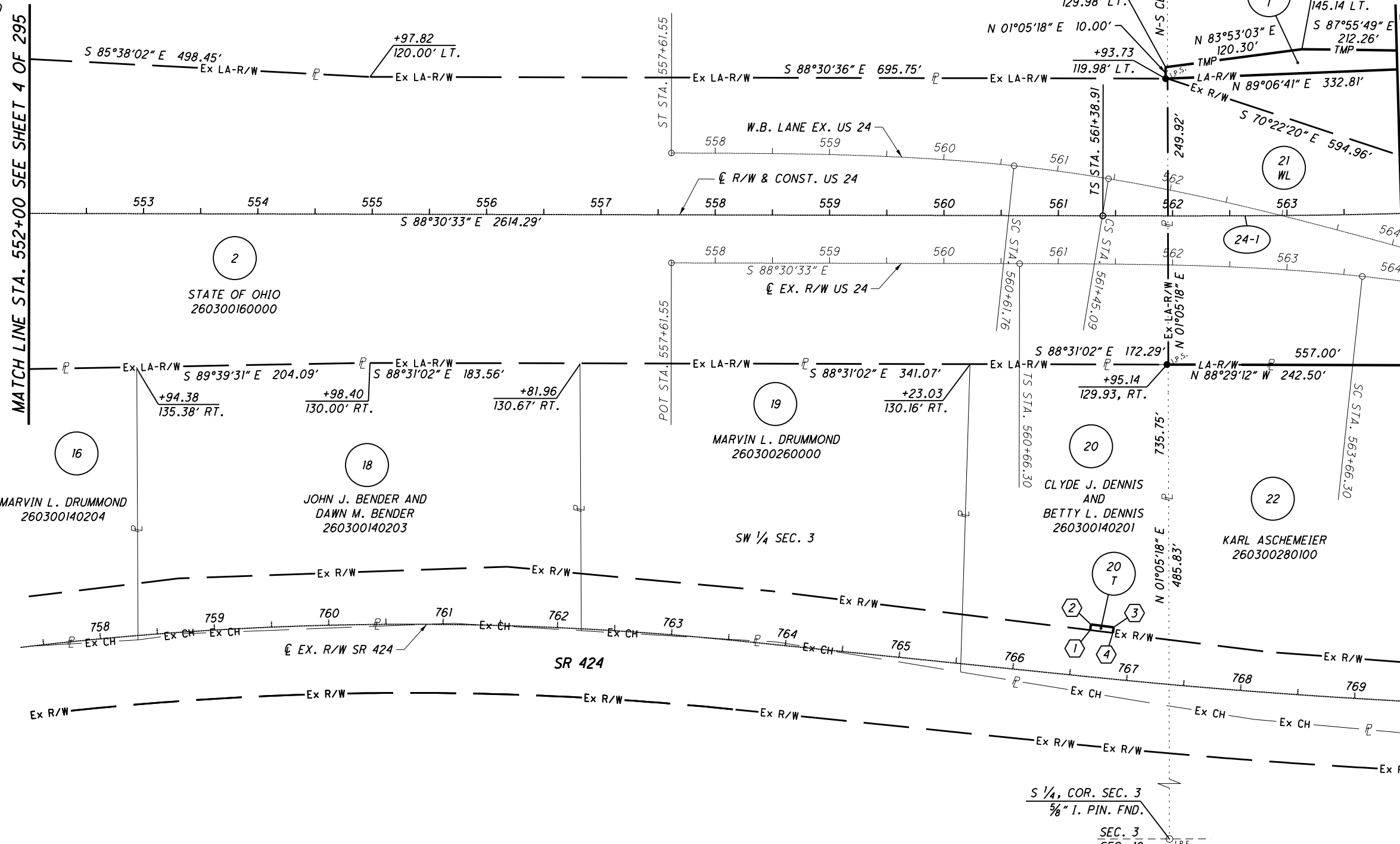
**CURVE 24-1**

PI STA. 570+16.14  
 $\Delta = 26^{\circ}39'27''$  (LT)  
 $Dc = 02^{\circ}00'00''$   
 $R = 2,864.79'$   
 $Ls = 396.00'$   
 $\theta s = 03^{\circ}57'36''$   
 $LT = 264.07'$   
 $ST = 132.06'$   
 $x = 395.81'$   
 $y = 9.12'$   
 $k = 197.97'$   
 $p = 2.28'$   
 $\Delta c = 18^{\circ}44'15''$  (LT)  
 $Lc = 936.87'$   
 $Ts = 877.23'$   
 $Es = 81.65'$

**T-5-N, R-7-E  
 SECTION 3  
 LIBERTY TOWNSHIP  
 HENRY COUNTY, OHIO**

WAYNE ASCHEMEIER, TRUSTEE AND  
 SHIRLEY ASCHEMEIER, TRUSTEE  
 260300140000  
 SW 1/4 SEC. 3

KEITH ASCHEMEIER,  
 KAREN ASCHEMEIER LACROIX,  
 AND KARL ASCHEMEIER  
 SHIRLEY JULIA  
 ASCHEMEIER, (L.E.)  
 260300280000  
 SE 1/4 SEC. 3



**W.B. LANE EX. CURVE DATA**  
 P.I. STA. 561+04.88  
 $\Delta = 15^{\circ}20'00''$  (RT)  
 $Dc = 04^{\circ}00'00''$   
 $R = 1,432.39'$   
 $Ls = 300.00'$   
 $\theta s = 06^{\circ}00'00''$   
 $LT = 200.12'$   
 $ST = 100.10'$   
 $x = 299.67'$   
 $y = 10.46'$   
 $k = 149.95'$   
 $p = 2.62'$   
 $\Delta c = 03^{\circ}20'00''$  (RT)  
 $Lc = 83.33'$   
 $Ts = 343.12'$   
 $Es = 15.56'$

**EX. R/W CURVE DATA**  
 P.I. STA. 564+09.42  
 $\Delta = 15^{\circ}20'00''$  (RT)  
 $Dc = 04^{\circ}00'00''$   
 $R = 1,432.39'$   
 $Ls = 300.00'$   
 $\theta s = 06^{\circ}00'00''$   
 $LT = 200.12'$   
 $ST = 100.10'$   
 $x = 299.67'$   
 $y = 10.46'$   
 $k = 149.95'$   
 $p = 2.62'$   
 $\Delta c = 03^{\circ}20'00''$  (RT)  
 $Lc = 83.33'$   
 $Ts = 343.12'$   
 $Es = 15.56'$

**NOTES**  
 THE PROPOSED RIGHT OF WAY SHALL BE REFERENCED FROM THE CENTERLINE OF RIGHT OF WAY.

MONUMENTS REFERRED TO AS "IRON PINS SET" ARE 3/4 INCH DIAMETER BY 30 INCH LONG BARS WITH A 1/2 INCH DIAMETER ALUMINUM CAP.

△ DENOTES R/W ENCROACHMENT.

PARCEL 20 T DETAIL TABLE

POINT	STATION	OFFSET	COURSE	BEARING	DISTANCE
1	561+28.67	362.23' RT.	1-2	N 08°20'46" E	5.00'
2	561+29.26	357.27' RT.	2-3	S 81°39'14" E	20.00'
3	561+49.10	359.65' RT.	3-4	S 08°20'46" W	5.00'
4	561+48.51	364.62' RT.	4-1	N 81°39'14" W	20.00'

REV. BY	DATE	DESCRIPTION
JDB	12/14/06	ADJUSTMENTS MADE TO 21WL & 21T
TCJ	7/25/06	LABELED PARCEL 2
REV. BY	DATE	DESCRIPTION
DATE COMPLETED	JUNE 29, 2006	

P.D. NO. **20404**

R/W DESIGNER: **BAL** R/W REVIEWER: **KCD**

**RIGHT OF WAY PLAN - US 24**  
**STA. 552+00 TO STA. 564+00**

6 / 295

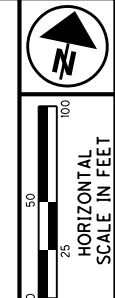
99  
388  
197  
201

S:\Projects\Projects\_K-O\OHDR\80446\ROW\Sheets\Part 1\20404R003(099).dgn 12/19/2012 2:07:06 PM

**MONUMENT LEGEND**

- ▭ EXISTING R/W MONUMENT BOX
- ▭ PROPOSED R/W MONUMENT BOX
- ⊙ EXISTING CONCRETE MONUMENT
- PROPOSED CONCRETE MONUMENT
- ✕ RAILROAD SPIKE FOUND
- ✕ RAILROAD SPIKE SET
- I.P.F. IRON PIN FOUND
- I.P.F. IRON PIN FOUND W/ ID CAP
- I.P.S. IRON PIN SET W/ ID CAP
- I.P.F. IRON PIPE FOUND
- I.P.S. IRON PIPE SET
- P.K.F. P.K. NAIL FOUND
- P.K.S. P.K. NAIL SET

**T-5-N, R-7-E  
SECTION 3  
LIBERTY TOWNSHIP  
HENRY COUNTY, OHIO**



PID NO. **20404**

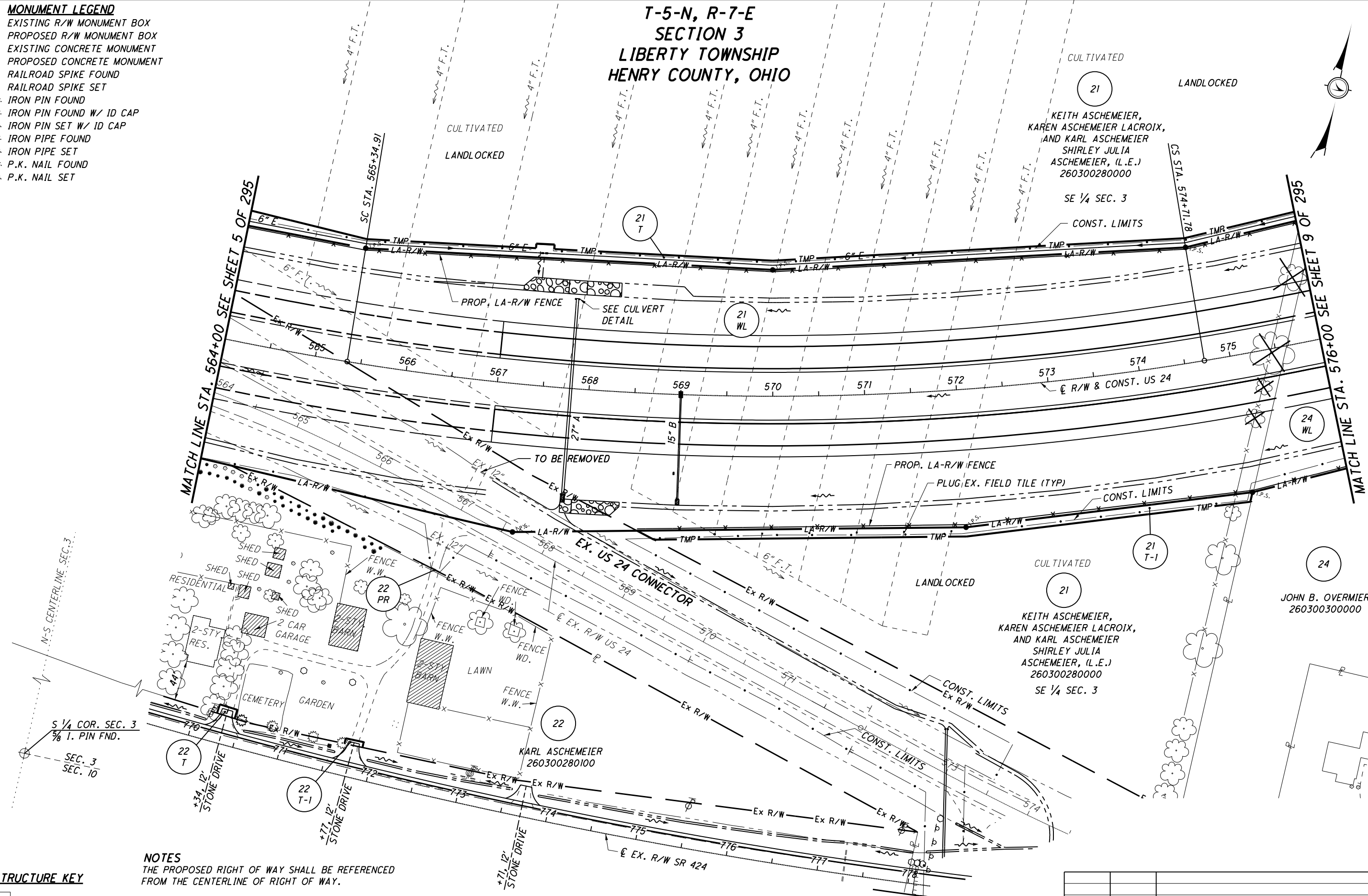
R/W DESIGNER: BAL  
R/W REVIEWER: KCD

**RIGHT OF WAY PLAN - US 24  
STA. 564+00 TO STA. 576+00**

**HEN / LUC-24-10.42/ 0.00**

7 / 295

100
388
198
201



**NOTES**  
THE PROPOSED RIGHT OF WAY SHALL BE REFERENCED FROM THE CENTERLINE OF RIGHT OF WAY.  
MONUMENTS REFERRED TO AS "IRON PINS SET" ARE 3/4 INCH DIAMETER BY 30 INCH LONG BARS WITH A 1 1/2 INCH DIAMETER ALUMINUM CAP.  
△ DENOTES R/W ENCROACHMENT.

**STRUCTURE KEY**

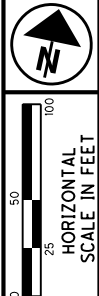
- ▭ RESIDENTIAL
- ▭ COMMERCIAL
- ▨ OUT-BUILDING

REV. BY	DATE	DESCRIPTION
JDB	12/14/06	ADJUSTMENTS MADE TO PARCELS 21 & 24

DATE COMPLETED: JUNE 29, 2006

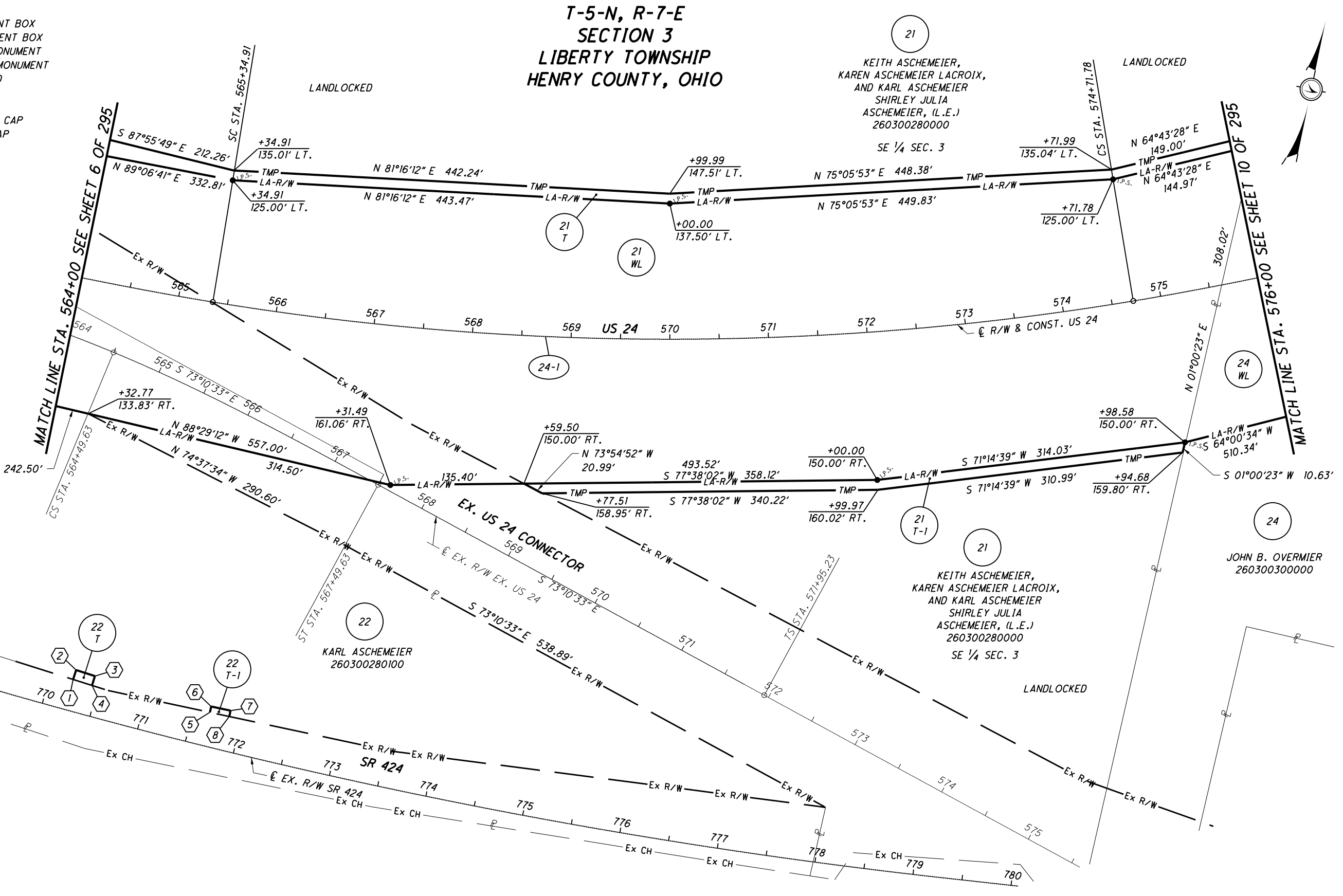
S:\Projects\Projects K-O\O\HDR\80446\ROW\Drawings\Part Two\20404RT004(100).dgn 12/19/2012 2:07:08 PM

T-5-N, R-7-E  
SECTION 3  
LIBERTY TOWNSHIP  
HENRY COUNTY, OHIO



- MONUMENT LEGEND**
- ☐ EXISTING R/W MONUMENT BOX
  - ▣ PROPOSED R/W MONUMENT BOX
  - ⊙ EXISTING CONCRETE MONUMENT
  - PROPOSED CONCRETE MONUMENT
  - ✕ RAILROAD SPIKE FOUND
  - ✱ RAILROAD SPIKE SET
  - I.P.F. IRON PIN FOUND
  - ⊙ I.P.F. IRON PIN FOUND W/ ID CAP
  - I.P.S. IRON PIN SET W/ ID CAP
  - ⊙ I.P.F. IRON PIPE FOUND
  - I.P.S. IRON PIPE SET
  - P.K.F. P.K. NAIL FOUND
  - P.K.S. P.K. NAIL SET

**CURVE 24-1**  
 PI STA. 570+16.14  
 Δ = 26°39'27" (LT)  
 Dc = 02°00'00"  
 R = 2,864.79'  
 Ls = 396.00'  
 θs = 03°57'36"  
 LT = 264.07'  
 ST = 132.06'  
 x = 395.81'  
 y = 9.12'  
 k = 197.97'  
 p = 2.28'  
 Δc = 18°44'15" (LT)  
 Lc = 936.87'  
 Ts = 877.23'  
 Es = 81.65'



**NOTES**  
 THE PROPOSED RIGHT OF WAY SHALL BE REFERENCED FROM THE CENTERLINE OF RIGHT OF WAY.  
 MONUMENTS REFERRED TO AS "IRON PINS SET" ARE 3/4 INCH DIAMETER BY 30 INCH LONG BARS WITH A 1 1/2 INCH DIAMETER ALUMINUM CAP.  
 △ DENOTES R/W ENCROACHMENT.

PARCEL 22 T DETAIL TABLE

POINT	STATION	OFFSET	COURSE	BEARING	DISTANCE
1	564+65.93	401.29' RT.	1-2	N 05°43'10" E	10.00'
2	564+67.02	391.36' RT.	2-3	S 84°16'50" E	20.00'
3	564+84.79	393.83' RT.	3-4	S 05°43'10" W	10.00'
4	564+83.67	403.75' RT.	4-1	N 84°16'50" W	20.00'

PARCEL 22 T-1 DETAIL TABLE

POINT	STATION	OFFSET	COURSE	BEARING	DISTANCE
5	565+91.25	411.46' RT.	5-6	N 00°19'41" E	6.00'
6	565+91.61	405.48' RT.	6-7	S 89°40'19" E	20.00'
7	566+09.08	406.91' RT.	7-8	S 00°19'41" W	6.00'
8	566+08.69	412.89' RT.	8-5	N 89°40'19" W	20.00'

REV. BY	DATE	DESCRIPTION
JDB	12/14/06	ADJUSTMENTS MADE TO PARCELS 21 & 24
REV. BY	DATE	DESCRIPTION
DATE COMPLETED	JUNE 29, 2006	

PID NO. **20404**

R/W DESIGNER: BAL  
 R/W REVIEWER: KCD

RIGHT OF WAY PLAN - US 24  
 STA. 564+00 TO STA. 576+00

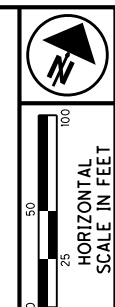
HEN / LUC-24-10.42 / 0.00

8 / 295

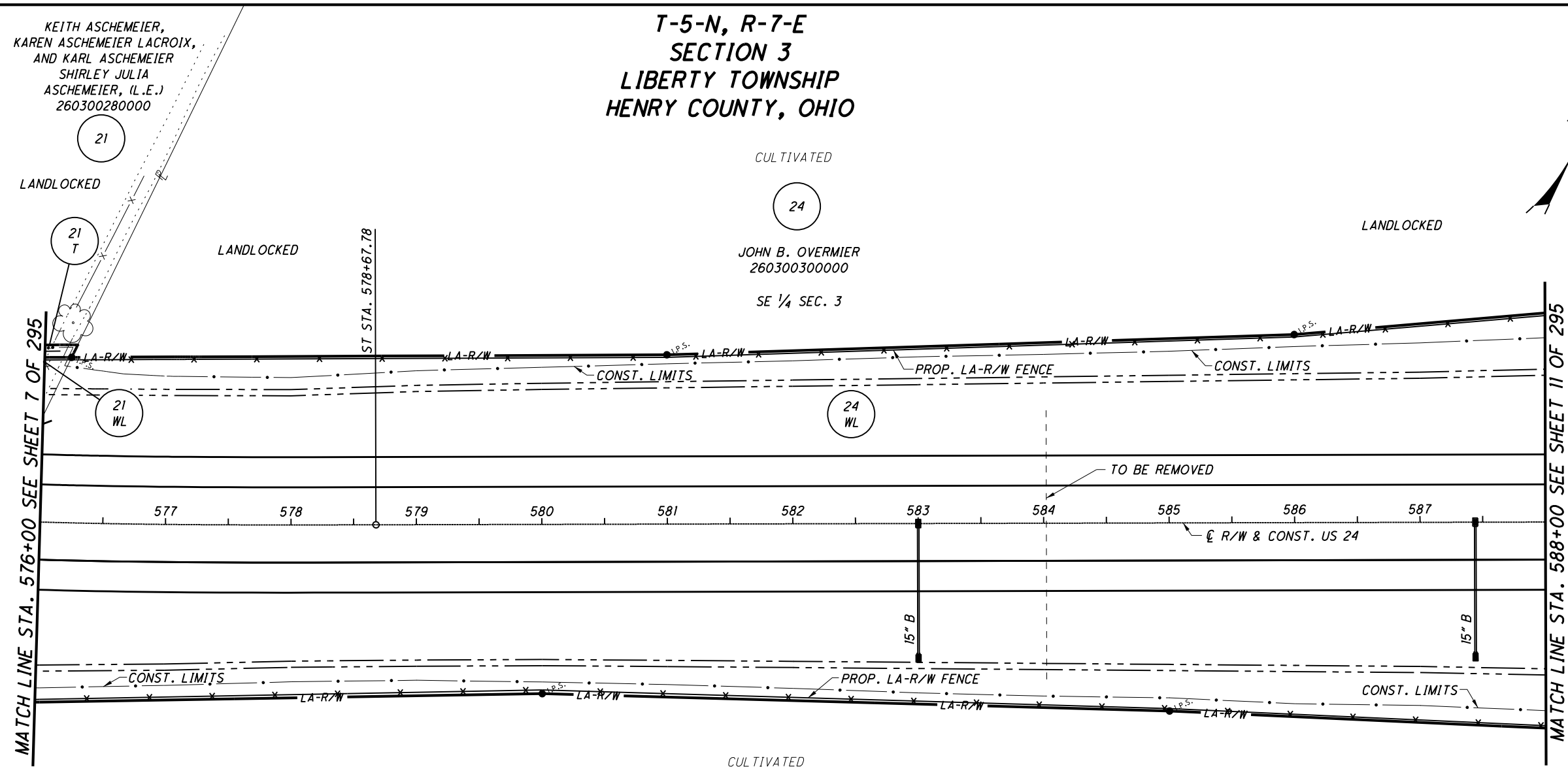
101  
 388  
 199  
 201

S:\Projects\Projects\_K-O\O\HDR\80446\ROW\Sheets\Part Two\20404R004(101).dgn 12/19/2012 2:07:09 PM

T-5-N, R-7-E  
SECTION 3  
LIBERTY TOWNSHIP  
HENRY COUNTY, OHIO



- MONUMENT LEGEND**
- ◻ EXISTING R/W MONUMENT BOX
  - ◻ PROPOSED R/W MONUMENT BOX
  - ⊙ EXISTING CONCRETE MONUMENT
  - PROPOSED CONCRETE MONUMENT
  - ✕ RAILROAD SPIKE FOUND
  - ✕ RAILROAD SPIKE SET
  - I.P.F. IRON PIN FOUND
  - ⊙ I.P.F. IRON PIN FOUND W/ ID CAP
  - I.P.S. IRON PIN SET W/ ID CAP
  - ⊙ I.P.S. IRON PIPE FOUND
  - ⊙ I.P.S. IRON PIPE SET
  - P.K.F. P.K. NAIL FOUND
  - P.K.S. P.K. NAIL SET



MATCH LINE STA. 576+00 SEE SHEET 7 OF 295

MATCH LINE STA. 588+00 SEE SHEET 11 OF 295

KEITH ASCHEMEIER,  
KAREN ASCHEMEIER LACROIX,  
AND KARL ASCHEMEIER  
SHIRLEY JULIA  
ASCHEMEIER, (L.E.)  
260300280000

CULTIVATED

24

JOHN B. OVERMIER  
260300300000

SE 1/4 SEC. 3

CULTIVATED

24

JOHN B. OVERMIER  
260300300000

SE 1/4 SEC. 3

**NOTES**

THE PROPOSED RIGHT OF WAY SHALL BE REFERENCED FROM THE CENTERLINE OF RIGHT OF WAY.

MONUMENTS REFERRED TO AS "IRON PINS SET" ARE 3/4 INCH DIAMETER BY 30 INCH LONG BARS WITH A 1 1/2 INCH DIAMETER ALUMINUM CAP.

△ DENOTES R/W ENCROACHMENT.

- STRUCTURE KEY**
- ◻ RESIDENTIAL
  - ◼ COMMERCIAL
  - ▨ OUT-BUILDING

PID NO.  
**20404**

R/W DESIGNER  
BAL

R/W REVIEWER  
KCD

**RIGHT OF WAY PLAN - US 24**  
STA. 576+00 TO STA. 588+00

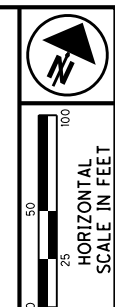
HEN / LUC-24-10.42 / 0.00

9 / 295

102		
388		
687	JDB	12/14/06
775	REV. BY	DATE
	DATE COMPLETED	DESCRIPTION
		JUNE 29, 2006

S:\Projects\Projects K-O\O\HDR\80443\ROW\Sheets\20404RT005(102).dgn 12/19/2012 10:54:34 AM

T-5-N, R-7-E  
SECTION 3  
LIBERTY TOWNSHIP  
HENRY COUNTY, OHIO



- MONUMENT LEGEND**
- ☐ EXISTING R/W MONUMENT BOX
  - ▣ PROPOSED R/W MONUMENT BOX
  - ⊙ EXISTING CONCRETE MONUMENT
  - PROPOSED CONCRETE MONUMENT
  - ✕ RAILROAD SPIKE FOUND
  - ✕ RAILROAD SPIKE SET
  - I.R.F. IRON PIN FOUND
  - ⊙ I.R.F. IRON PIN FOUND W/ ID CAP
  - I.R.S. IRON PIN SET W/ ID CAP
  - ⊙ I.R.S. IRON PIPE FOUND
  - ⊙ I.R.S. IRON PIPE SET
  - P.K.F. P.K. NAIL FOUND
  - P.K.S. P.K. NAIL SET

KEITH ASCHEMEIER,  
KAREN ASCHEMEIER LACROIX,  
AND KARL ASCHEMEIER  
SHIRLEY JULIA  
ASCHEMEIER, (L.E.)  
260300280000

LANDLOCKED

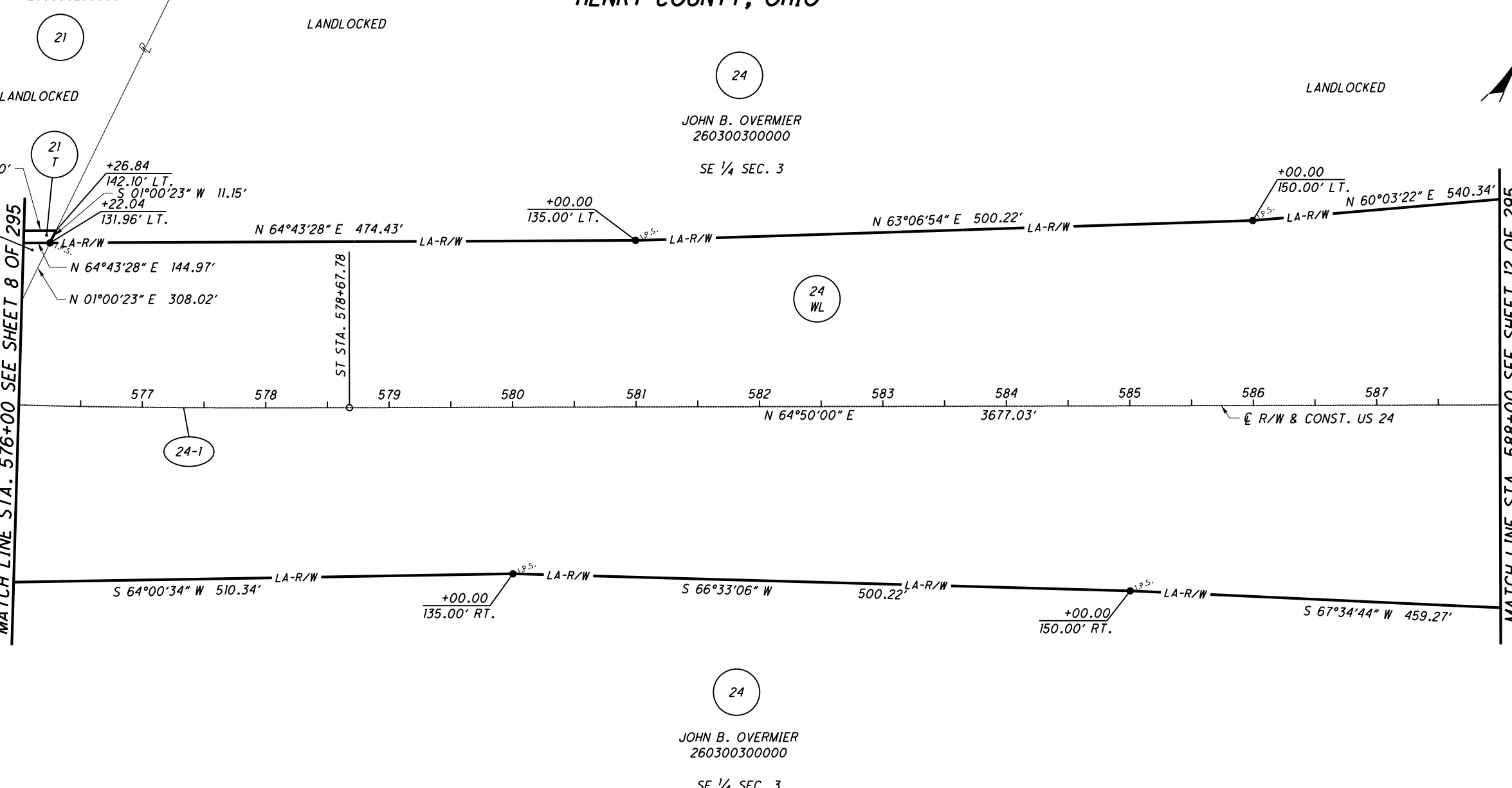
JOHN B. OVERMIER  
260300300000  
SE 1/4 SEC. 3

LANDLOCKED

**CURVE 24-1** N 64°43'28" E 149.00'  
PI STA. 570+16.14  
Δ = 26°39'27" (LT)  
Dc = 02°00'00"  
R = 2,864.79'  
Ls = 396.00'  
θs = 03°57'36"  
LT = 264.07'  
ST = 132.06'  
x = 395.81'  
y = 9.12'  
k = 197.97'  
p = 2.28'  
Δc = 18°44'15" (LT)  
Lc = 936.87'  
Ts = 877.23'  
Es = 81.65'

MATCH LINE STA. 576+00 SEE SHEET 8 OF 295

MATCH LINE STA. 588+00 SEE SHEET 12 OF 295



S:\Projects\Projects K-O\O\HDR\80443\ROW\Sheets\20404RB005(103).dgn 12/19/2012 10:54:35 AM

**NOTES**  
THE PROPOSED RIGHT OF WAY SHALL BE REFERENCED FROM THE CENTERLINE OF RIGHT OF WAY.

MONUMENTS REFERRED TO AS "IRON PINS SET" ARE 3/4 INCH DIAMETER BY 30 INCH LONG BARS WITH A 1 1/2 INCH DIAMETER ALUMINUM CAP.

△ DENOTES R/W ENCROACHMENT.

PID NO.  
**20404**

R/W DESIGNER  
BAL  
R/W REVIEWER  
KCD

**RIGHT OF WAY PLAN - US 24**  
STA. 576+00 TO STA. 588+00

**HEN / LUC-24-10.42 / 0.00**

10 / 295

103  
388

688  
775

REV. BY	DATE	DESCRIPTION
JDB	12/14/06	ADJUSTMENTS MADE TO PARCELS 21 & 24
DATE COMPLETED		JUNE 29, 2006



12/19/2012 10:54:36 AM

S:\Projects\Projects\_K-O\O\HDR\80443\ROW\sheets\20404RT006(104).dgn

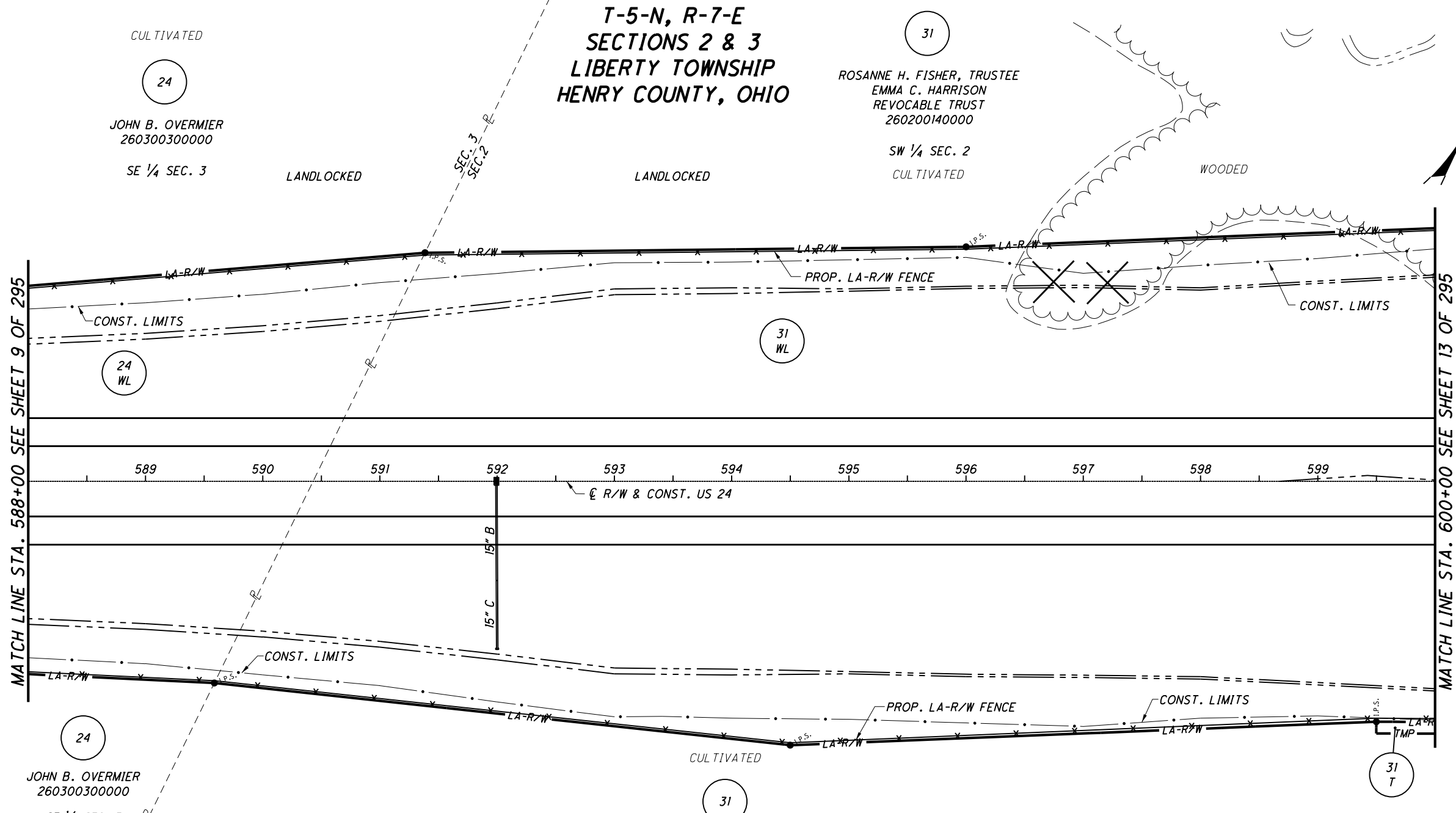
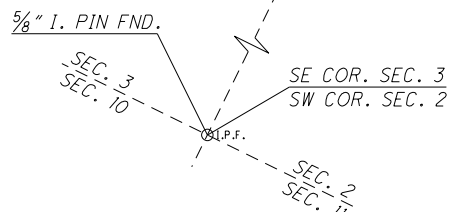
**MONUMENT LEGEND**

- EXISTING R/W MONUMENT BOX
- PROPOSED R/W MONUMENT BOX
- EXISTING CONCRETE MONUMENT
- PROPOSED CONCRETE MONUMENT
- RAILROAD SPIKE FOUND
- RAILROAD SPIKE SET
- IRON PIN FOUND
- IRON PIN FOUND W/ ID CAP
- IRON PIN SET W/ ID CAP
- IRON PIPE FOUND
- IRON PIPE SET
- P.K. NAIL FOUND
- P.K. NAIL SET

**STRUCTURE KEY**

- RESIDENTIAL
- COMMERCIAL
- OUT-BUILDING

**NOTES**  
THE PROPOSED RIGHT OF WAY SHALL BE REFERENCED FROM THE CENTERLINE OF RIGHT OF WAY.  
MONUMENTS REFERRED TO AS "IRON PINS SET" ARE 3/4 INCH DIAMETER BY 30 INCH LONG BARS WITH A 1 1/2 INCH DIAMETER ALUMINUM CAP.  
△ DENOTES R/W ENCROACHMENT.



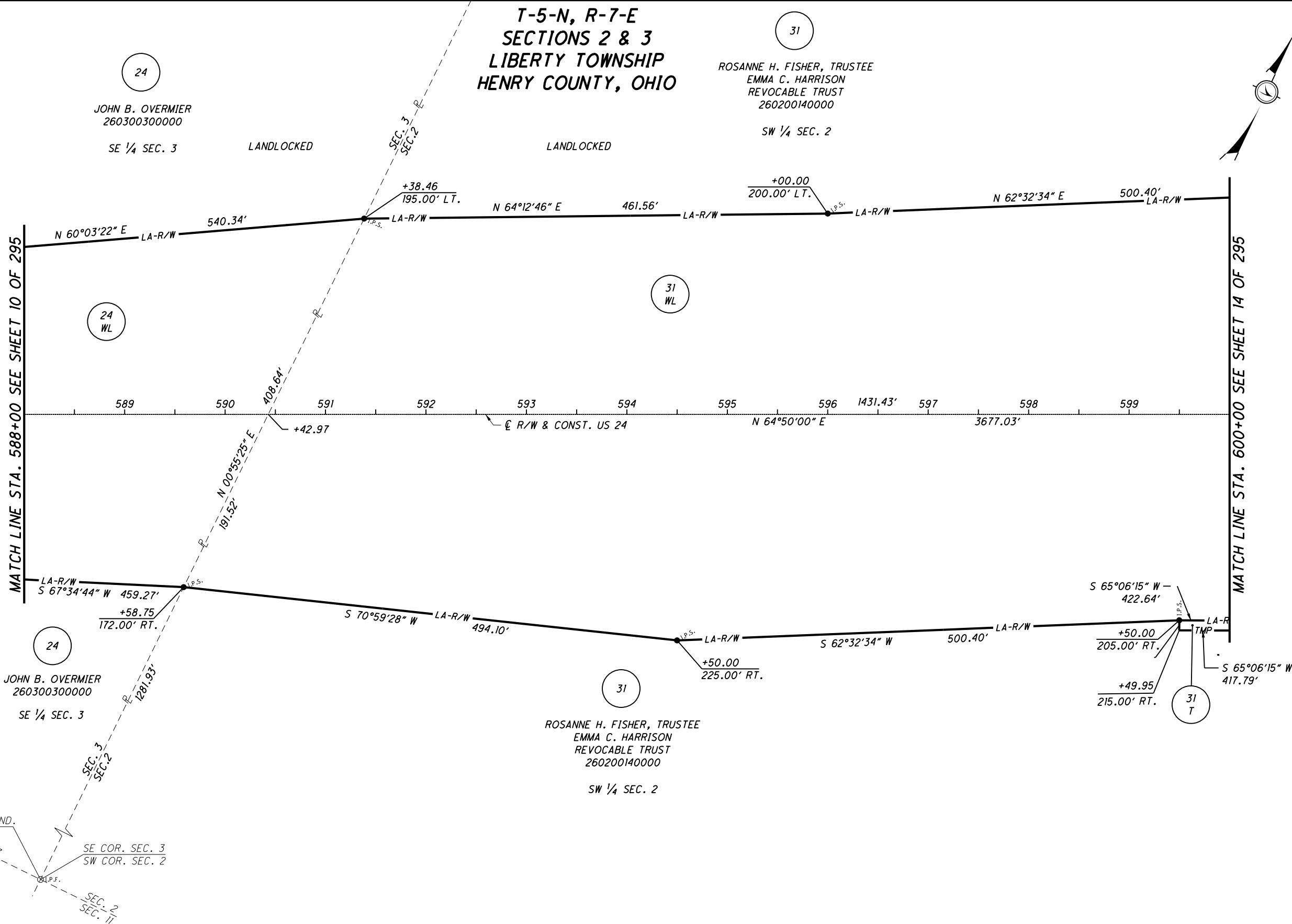
REV. BY	DATE	DESCRIPTION
TCJ	11/03/06	ADDED TEMP. EASEMENT FOR SOIL BUTTRESS

Project ID: 20404  
Right of Way Plan - US 24  
Stationing: STA. 588+00 TO STA. 600+00  
Designation: HEN / LUC - 24 - 10.42 / 0.00  
Scale: 11 / 295  
Drawing Numbers: 104, 388, 689, 775  
Revised: 775  
Completed: JUNE 29, 2006  
Design: TCJ  
Date: 11/03/06  
Description: ADDED TEMP. EASEMENT FOR SOIL BUTTRESS

**MONUMENT LEGEND**

- ◻ EXISTING R/W MONUMENT BOX
- ◻ PROPOSED R/W MONUMENT BOX
- ⊙ EXISTING CONCRETE MONUMENT
- PROPOSED CONCRETE MONUMENT
- ✕ RAILROAD SPIKE FOUND
- ✕ RAILROAD SPIKE SET
- I.P.F. IRON PIN FOUND
- ⊙ I.P.F. IRON PIN FOUND W/ ID CAP
- I.P.S. IRON PIN SET W/ ID CAP
- ⊙ R.F. IRON PIPE FOUND
- R.S. IRON PIPE SET
- P.K.F. P.K. NAIL FOUND
- P.K.S. P.K. NAIL SET

**T-5-N, R-7-E  
SECTIONS 2 & 3  
LIBERTY TOWNSHIP  
HENRY COUNTY, OHIO**



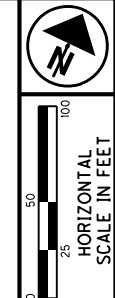
MATCH LINE STA. 588+00 SEE SHEET 10 OF 295

MATCH LINE STA. 600+00 SEE SHEET 14 OF 295

**NOTES**  
 THE PROPOSED RIGHT OF WAY SHALL BE REFERENCED FROM THE CENTERLINE OF RIGHT OF WAY.

MONUMENTS REFERRED TO AS "IRON PINS SET" ARE 3/4 INCH DIAMETER BY 30 INCH LONG BARS WITH A 1 1/2 INCH DIAMETER ALUMINUM CAP.

△ DENOTES R/W ENCROACHMENT.



PID NO. **20404**

R/W DESIGNER: BAL  
 R/W REVIEWER: KCD

**RIGHT OF WAY PLAN - US 24**  
**STA. 588+00 TO STA. 600+00**

**HEN / LUC-24-10.42 / 0.00**

12 / 295	105
	388
	690
	775

REV. BY	DATE	DESCRIPTION
TCJ	11/03/06	ADDED TEMP. EASEMENT FOR SOIL BUTTRESS
DATE COMPLETED		JUNE 29, 2006

**MONUMENT LEGEND**

- EXISTING R/W MONUMENT BOX
- PROPOSED R/W MONUMENT BOX
- EXISTING CONCRETE MONUMENT
- PROPOSED CONCRETE MONUMENT
- RAILROAD SPIKE FOUND
- RAILROAD SPIKE SET
- IRON PIN FOUND
- IRON PIN FOUND W/ ID CAP
- IRON PIN SET W/ ID CAP
- IRON PIPE FOUND
- IRON PIPE SET
- P.K. NAIL FOUND
- P.K. NAIL SET

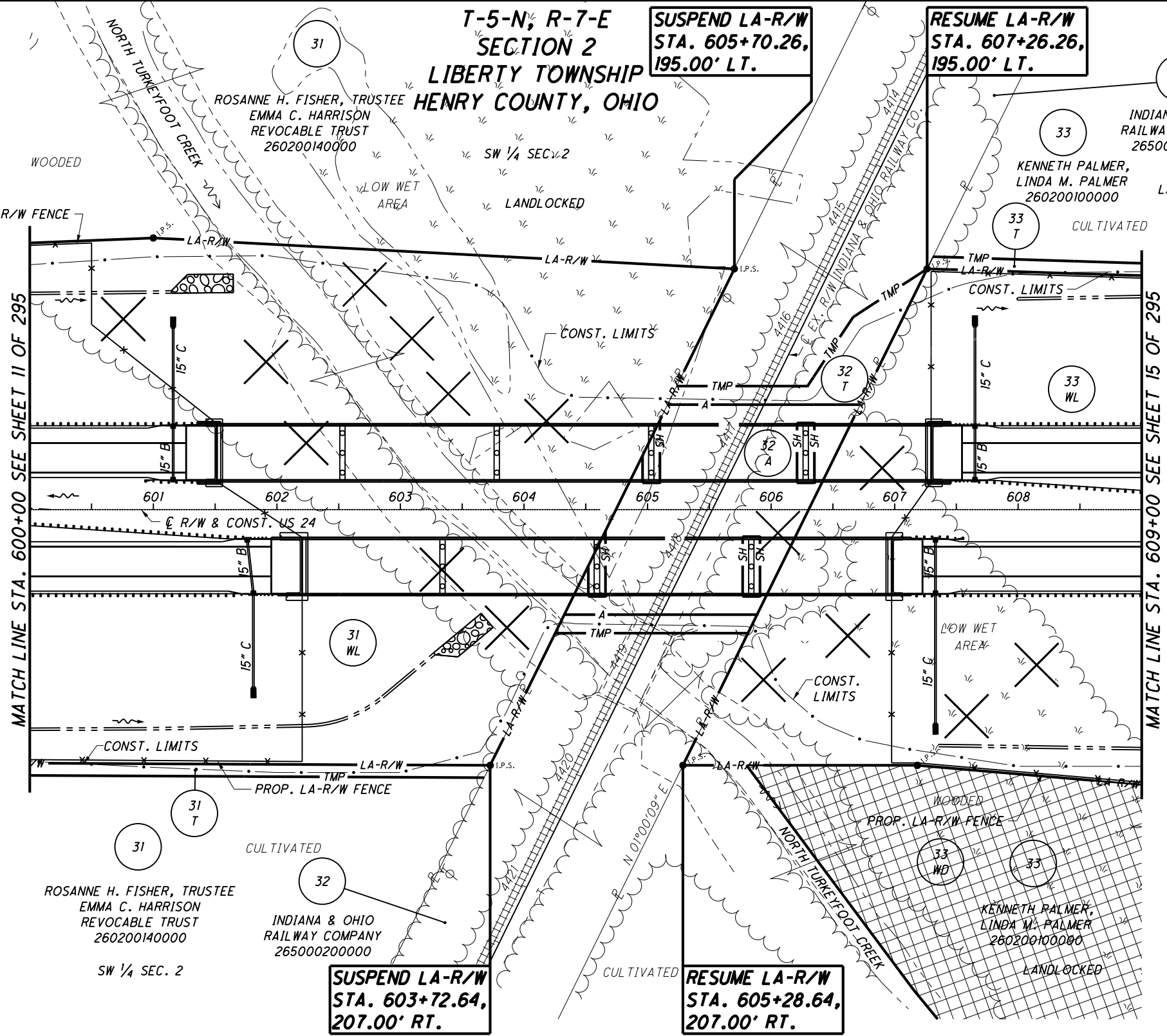
**T-5-N, R-7-E  
SECTION 2  
LIBERTY TOWNSHIP  
HENRY COUNTY, OHIO**

**SUSPEND LA-R/W  
STA. 605+70.26,  
195.00' LT.**

**RESUME LA-R/W  
STA. 607+26.26,  
195.00' LT.**

**SUSPEND LA-R/W  
STA. 603+72.64,  
207.00' RT.**

**RESUME LA-R/W  
STA. 605+28.64,  
207.00' RT.**



MATCH LINE STA. 600+00 SEE SHEET II OF 295

MATCH LINE STA. 609+00 SEE SHEET 15 OF 295

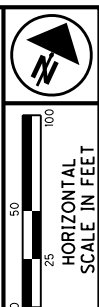
**\*NOTE**  
FOR DETAIL OF INDIANA & OHIO  
RAILWAY COMPANY PARCELS SEE  
RAILROAD PLAT PAGE 95 OF 295.

(SEE SHEET 91 OF 295)

**NOTES**  
THE PROPOSED RIGHT OF WAY SHALL BE REFERENCED FROM THE CENTERLINE OF RIGHT OF WAY.  
  
MONUMENTS REFERRED TO AS "IRON PINS SET" ARE 3/4 INCH DIAMETER BY 30 INCH LONG BARS WITH A 1 1/2 INCH DIAMETER ALUMINUM CAP.  
  
△ DENOTES R/W ENCROACHMENT.

**STRUCTURE KEY**

- RESIDENTIAL
- COMMERCIAL
- OUT-BUILDING



PID NO.  
**20404**

R/W DESIGNER  
BAL  
R/W REVIEWER  
KCD

**RIGHT OF WAY PLAN - US 24  
STA. 600+00 TO STA. 609+00**

**HEN / LUC-24-10.42 / 0.00**

13 / 295

106  
388  
691  
775

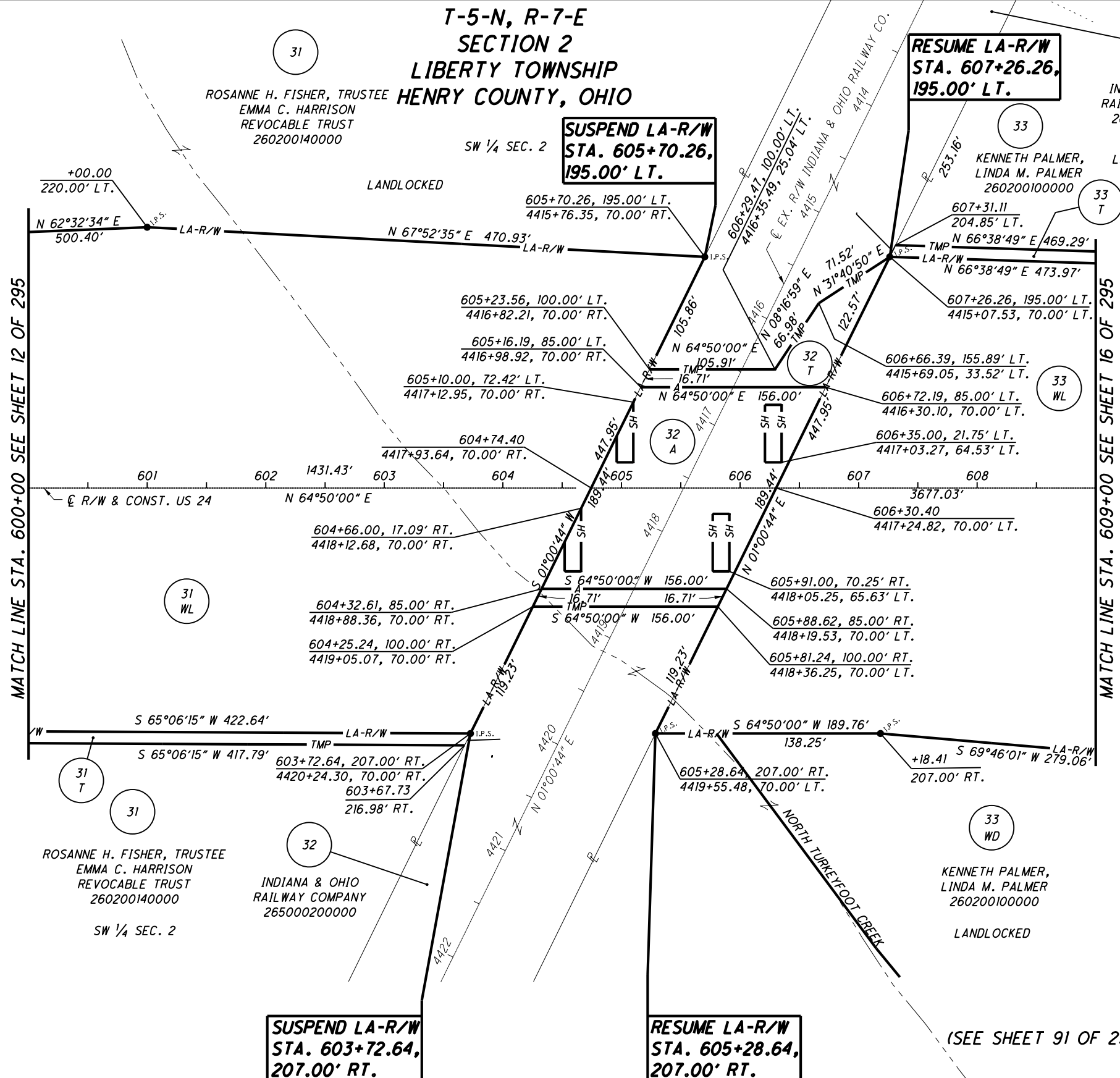
REV. BY	DATE	DESCRIPTION
JDB	12/18/06	ADDED PARCEL 33WD
TCJ	11/03/06	REV. LA-R/W LINES DUE TO EPA
TCJ	11/03/06	ADDED TEMP. EASEMENTS FOR SOIL BUTTRESS
REV. BY	DATE	DESCRIPTION
DATE COMPLETED	JUNE 29, 2006	

S:\Projects\Projects K-O\O\HDR\80443\ROW\Sheets\20404RT007(106).dgn 12/19/2012 10:54:38 AM

**MONUMENT LEGEND**

- ☐ EXISTING R/W MONUMENT BOX
- ▣ PROPOSED R/W MONUMENT BOX
- ⊙ EXISTING CONCRETE MONUMENT
- PROPOSED CONCRETE MONUMENT
- ✕ RAILROAD SPIKE FOUND
- ✱ RAILROAD SPIKE SET
- I.P.F. IRON PIN FOUND
- ⊙ I.P.F. IRON PIN FOUND W/ ID CAP
- I.P.S. IRON PIN SET W/ ID CAP
- ⊙ I.P.S. IRON PIPE FOUND
- ⊙ I.P.S. IRON PIPE SET
- ⊙ P.K.F. P.K. NAIL FOUND
- ⊙ P.K.S. P.K. NAIL SET

**T-5-N, R-7-E  
SECTION 2  
LIBERTY TOWNSHIP  
HENRY COUNTY, OHIO**



**NOTES**  
 THE PROPOSED RIGHT OF WAY SHALL BE REFERENCED FROM THE CENTERLINE OF RIGHT OF WAY.  
 MONUMENTS REFERRED TO AS "IRON PINS SET" ARE 3/4 INCH DIAMETER BY 30 INCH LONG BARS WITH A 1 1/2 INCH DIAMETER ALUMINUM CAP.  
 Δ DENOTES R/W ENCROACHMENT.

**\*NOTE**  
 FOR DETAIL OF INDIANA & OHIO RAILWAY COMPANY PARCELS SEE RAILROAD PLAT PAGES 96 AND 97 OF 295.

REV. BY	DATE	DESCRIPTION
TCJ	12/18/06	REV. SHEET DUE TO WETLAND MITIGATION
TCJ	11/03/06	REV. R/W LINE DUE TO EPA
TCJ	11/03/06	ADDED TEMP. EASEMENTS FOR SOIL BUTTRESS
REV. BY	DATE	DESCRIPTION
DATE COMPLETED	JUNE 29, 2006	

HORIZONTAL SCALE IN FEET

PID NO. **20404**

R/W DESIGNER: BAL  
 R/W REVIEWER: KCD

**RIGHT OF WAY PLAN - US 24**  
**STA. 600+00 TO STA. 609+00**

HEN / LUC-24-10.42 / 0.00

14 / 295

107  
388  
692  
775

S:\Projects\Projects K-O\O\HDR\80443\ROW\Sheets\20404\RB007(107).dgn 12/19/2012 10:54:39 AM

T-5-N, R-7-E  
SECTION 2  
LIBERTY TOWNSHIP  
HENRY COUNTY, OHIO

CULTIVATED

34  
THOMAS A. FRY  
AND  
ELIZABETH A. FRY  
260200080000  
NW 1/4 SEC. 2

33  
KENNETH PALMER,  
LINDA M. PALMER  
260200100000

LANDLOCKED

36  
JANE L. HAAS,  
KATHY J. LEPPICH, AND  
ROBERT J. ELLING,  
ALFRED A. ELLING AND  
VIRGINIA R. ELLING (L.E.)  
260200220000

33  
WD  
KENNETH PALMER,  
LINDA M. PALMER  
260200100000  
SW 1/4 SEC. 2  
CULTIVATED

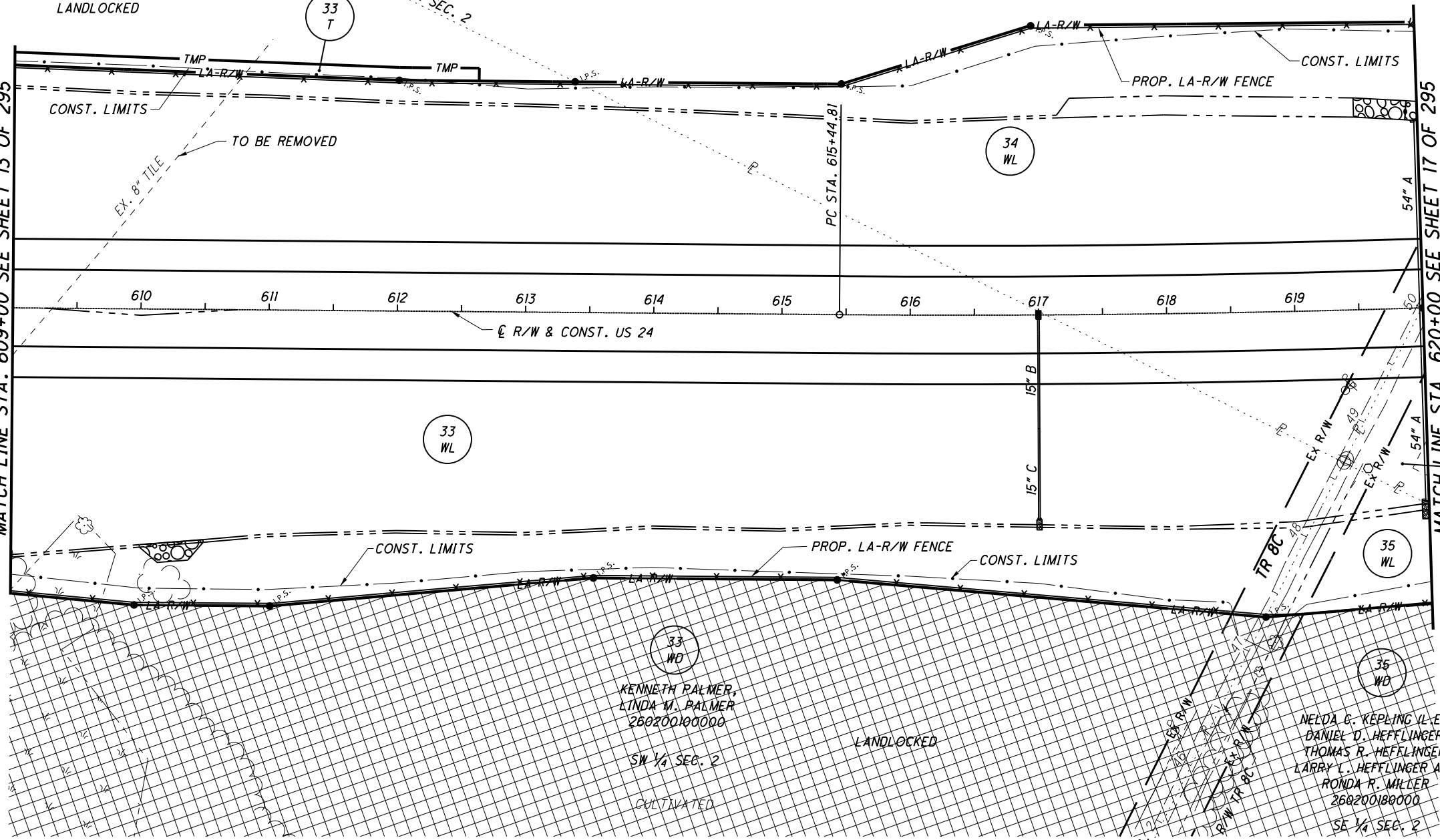
LANDLOCKED

35  
WD  
NELDA G. KEPLING (L.E.)  
DANIEL D. HEFFLINGER,  
THOMAS R. HEFFLINGER,  
LARRY L. HEFFLINGER AND  
RONDA R. MILLER  
260200180000  
SE 1/4 SEC. 2  
CULTIVATED

LANDLOCKED

MATCH LINE STA. 609+00 SEE SHEET 13 OF 295

MATCH LINE STA. 620+00 SEE SHEET 17 OF 295



(SEE SHEET 91 OF 295)

- MONUMENT LEGEND**
- EXISTING R/W MONUMENT BOX
  - PROPOSED R/W MONUMENT BOX
  - EXISTING CONCRETE MONUMENT
  - PROPOSED CONCRETE MONUMENT
  - RAILROAD SPIKE FOUND
  - RAILROAD SPIKE SET
  - IRON PIN FOUND
  - IRON PIN FOUND W/ ID CAP
  - IRON PIN SET W/ ID CAP
  - IRON PIPE FOUND
  - IRON PIPE SET
  - P.K. NAIL FOUND
  - P.K. NAIL SET

- STRUCTURE KEY**
- RESIDENTIAL
  - COMMERCIAL
  - OUT-BUILDING

**NOTES**  
THE PROPOSED RIGHT OF WAY SHALL BE REFERENCED FROM THE CENTERLINE OF RIGHT OF WAY.  
MONUMENTS REFERRED TO AS "IRON PINS SET" ARE 3/4 INCH DIAMETER BY 30 INCH LONG BARS WITH A 1 1/2 INCH DIAMETER ALUMINUM CAP.  
△ DENOTES R/W ENCROACHMENT.

REV. BY	DATE	DESCRIPTION
JDB	12/18/06	ADDED PARCELS 33WD & 35WD
TCJ	11/03/06	REV. LA-R/W LINE DUE TO EPA
TCJ	11/03/06	ADDED TEMP. EASEMENT FOR SOIL BUTTRESS
REV. BY	DATE	DESCRIPTION
DATE COMPLETED	JUNE 29, 2006	

PID NO. **20404**

R/W DESIGNER: BAL, R/W REVIEWER: KCD

RIGHT OF WAY PLAN - US 24  
STA. 609+00 TO STA. 620+00

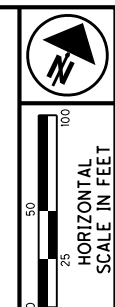
HEN / LUC-24-10.42 / 0.00

15 / 295

108  
388  
693  
775

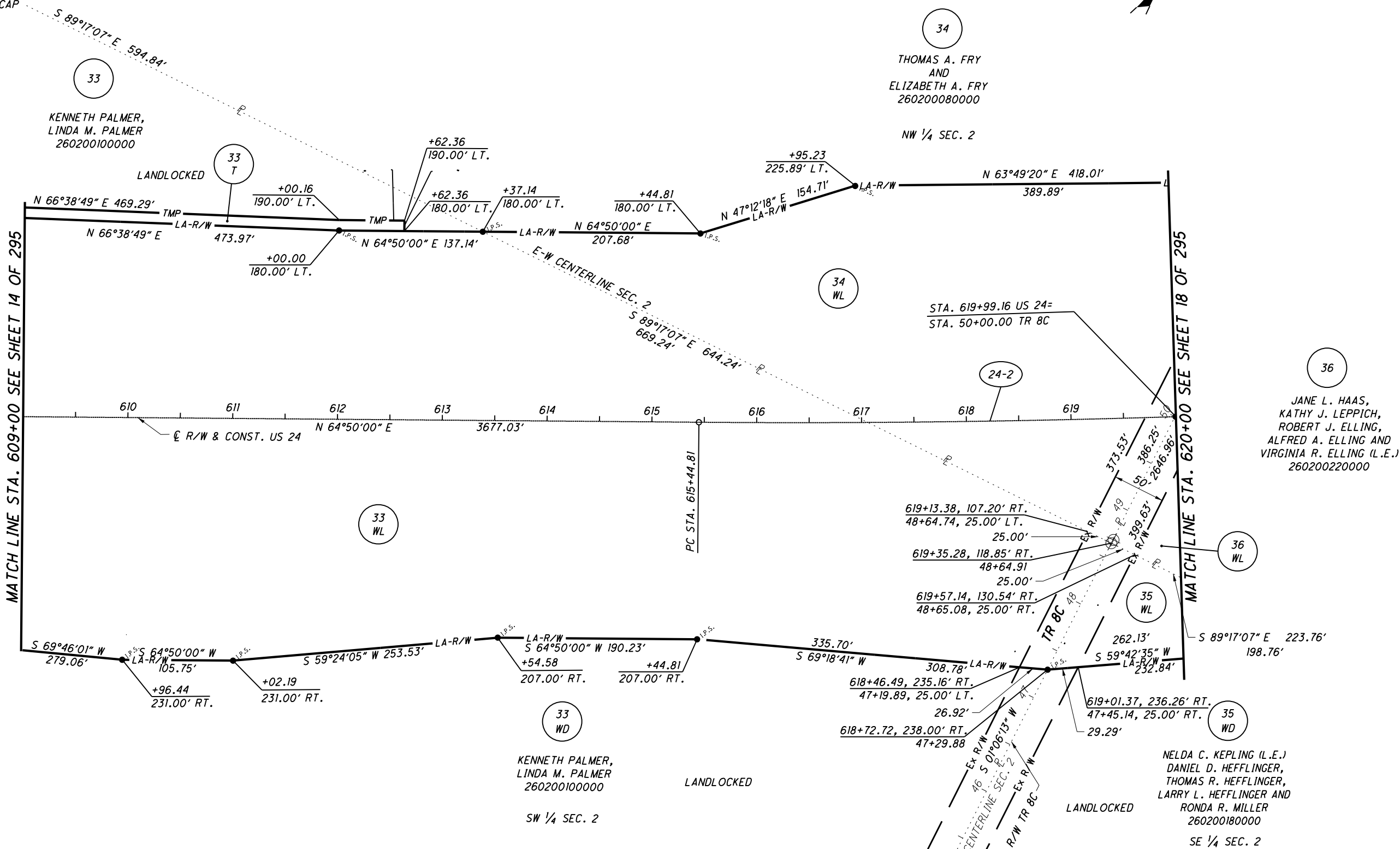
S:\Projects\Projects K-O\O\HDR\80443\ROW\Sheets\20404RT008(108).dgn 12/19/2012 10:54:40 AM

T-5-N, R-7-E  
SECTION 2  
LIBERTY TOWNSHIP  
HENRY COUNTY, OHIO



- MONUMENT LEGEND**
- ▣ EXISTING R/W MONUMENT BOX
  - ▣ PROPOSED R/W MONUMENT BOX
  - ⊙ EXISTING CONCRETE MONUMENT
  - PROPOSED CONCRETE MONUMENT
  - ✕ RAILROAD SPIKE FOUND
  - ✕ RAILROAD SPIKE SET
  - I.P.F. IRON PIN FOUND
  - ⊙ I.P.F. IRON PIN FOUND W/ ID CAP
  - I.P.S. IRON PIN SET W/ ID CAP
  - ⊙ I.P.S. IRON PIPE FOUND
  - I.P.S. IRON PIPE SET
  - P.K.F. P.K. NAIL FOUND
  - P.K.S. P.K. NAIL SET

**CURVE 24-2**  
 PI STA. 623+29.37  
 Δ = 07°50'00" (LT)  
 Dc = 00°30'00"  
 R = 11,459.16'  
 T = 784.56'  
 L = 1,566.67'  
 E = 26.83'



MATCH LINE STA. 609+00 SEE SHEET 14 OF 295

MATCH LINE STA. 620+00 SEE SHEET 18 OF 295

(SEE SHEET 91 OF 295)

**NOTES**  
 THE PROPOSED RIGHT OF WAY SHALL BE REFERENCED FROM THE CENTERLINE OF RIGHT OF WAY.  
 MONUMENTS REFERRED TO AS "IRON PINS SET" ARE 3/4 INCH DIAMETER BY 30 INCH LONG BARS WITH A 1 1/2 INCH DIAMETER ALUMINUM CAP.  
 △ DENOTES R/W ENCROACHMENT.

REV. BY	DATE	DESCRIPTION
TCJ	12/18/06	REV. DUE TO WETLAND MITIGATION
TCJ	11/03/06	REV. LA-R/W LINE DUE TO EPA
TCJ	11/03/06	ADDED TEMP. EASEMENT FOR SOIL BUTTRESS
REV. BY	DATE	DESCRIPTION
		JUNE 29, 2006

PID NO.  
**20404**

R/W DESIGNER  
BAL  
R/W REVIEWER  
KCD

**RIGHT OF WAY PLAN - US 24**  
**STA. 609+00 TO STA. 620+00**

**HEN / LUC-24-10.42 / 0.00**

16 / 295

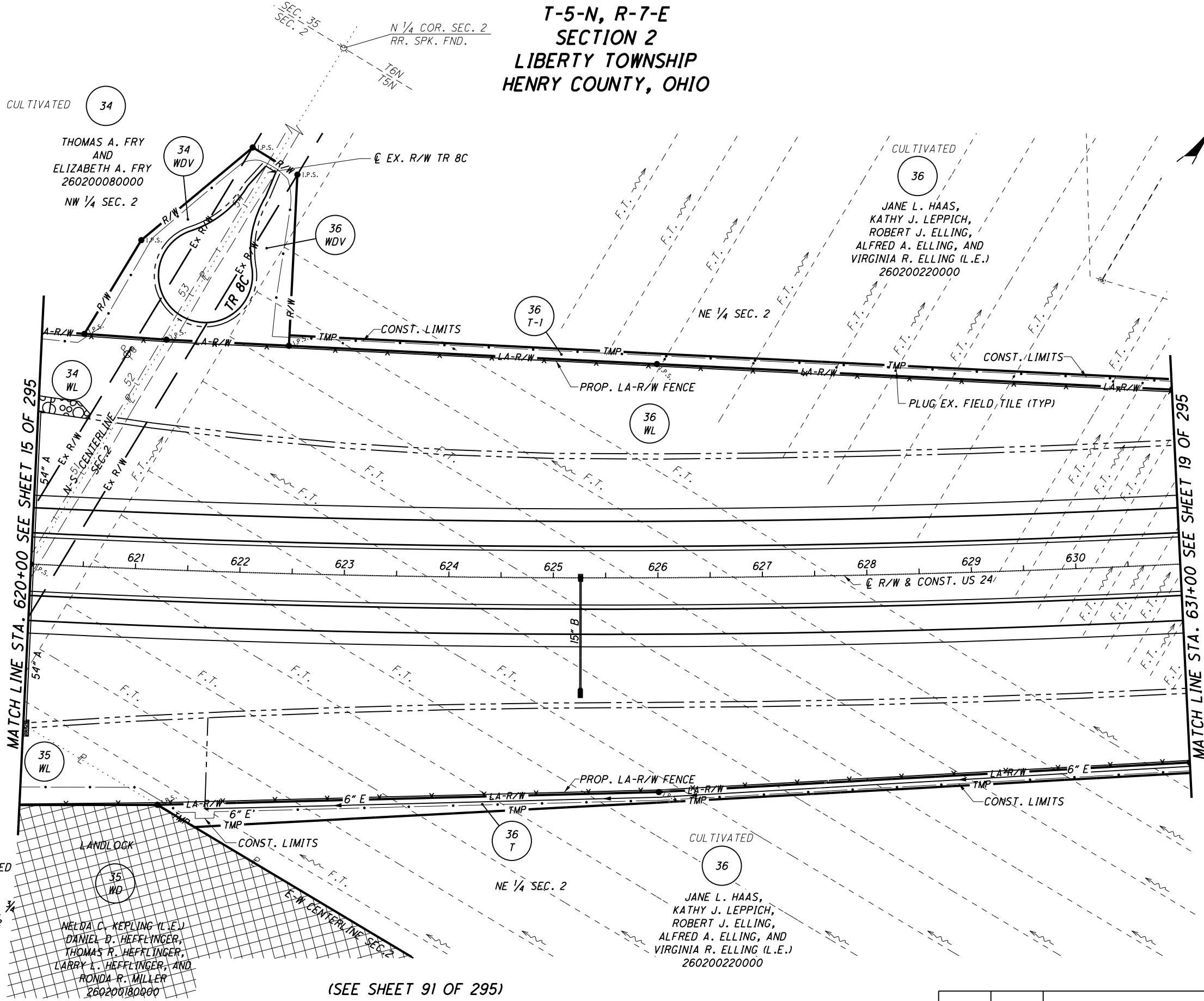
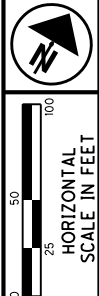
109  
388  
694  
775

S:\Projects\Projects\_K-O\O\HDR\80443\ROW\Sheets\20404R\B008(109).dgn 12/19/2012 10:54:41 AM

**MONUMENT LEGEND**

- ▣ EXISTING R/W MONUMENT BOX
- ▣ PROPOSED R/W MONUMENT BOX
- ⊙ EXISTING CONCRETE MONUMENT
- PROPOSED CONCRETE MONUMENT
- ✕ RAILROAD SPIKE FOUND
- ✕ RAILROAD SPIKE SET
- I.P.F. IRON PIN FOUND
- I.P.F. IRON PIN FOUND W/ ID CAP
- I.P.S. IRON PIN SET W/ ID CAP
- ⊙ I.P.F. IRON PIPE FOUND
- I.P.S. IRON PIPE SET
- P.K.F. P.K. NAIL FOUND
- P.K.S. P.K. NAIL SET

**T-5-N, R-7-E  
SECTION 2  
LIBERTY TOWNSHIP  
HENRY COUNTY, OHIO**



THOMAS A. FRY AND ELIZABETH A. FRY 260200080000 NW 1/4 SEC. 2

JANE L. HAAS, KATHY J. LEPPICH, ROBERT J. ELLING, ALFRED A. ELLING, AND VIRGINIA R. ELLING (L.E.) 260200220000

NELDA C. KEPLING (L.E.), DANIEL B. HEFFLINGER, THOMAS R. HEFFLINGER, LARRY L. HEFFLINGER, AND RONDA R. MILLER 260200180000

(SEE SHEET 91 OF 295)

**NOTES**  
THE PROPOSED RIGHT OF WAY SHALL BE REFERENCED FROM THE CENTERLINE OF RIGHT OF WAY.

MONUMENTS REFERRED TO AS "IRON PINS SET" ARE 3/4 INCH DIAMETER BY 30 INCH LONG BARS WITH A 1 1/2 INCH DIAMETER ALUMINUM CAP.

△ DENOTES R/W ENCROACHMENT.

**STRUCTURE KEY**

- RESIDENTIAL
- COMMERCIAL
- ▨ OUT-BUILDING

PID NO. 20404

R/W DESIGNER: BAL R/W REVIEWER: KCD

RIGHT OF WAY PLAN - US 24  
STA. 620+00 TO STA. 631+00

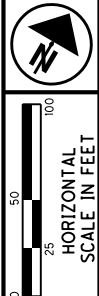
HEN / LUC-24-10.42 / 0.00

17 / 295

			110
			388
JDB	12/18/06	ADDED PARCEL 35WD	695
REV. BY	DATE	DESCRIPTION	775
DATE COMPLETED		JUNE 29, 2006	

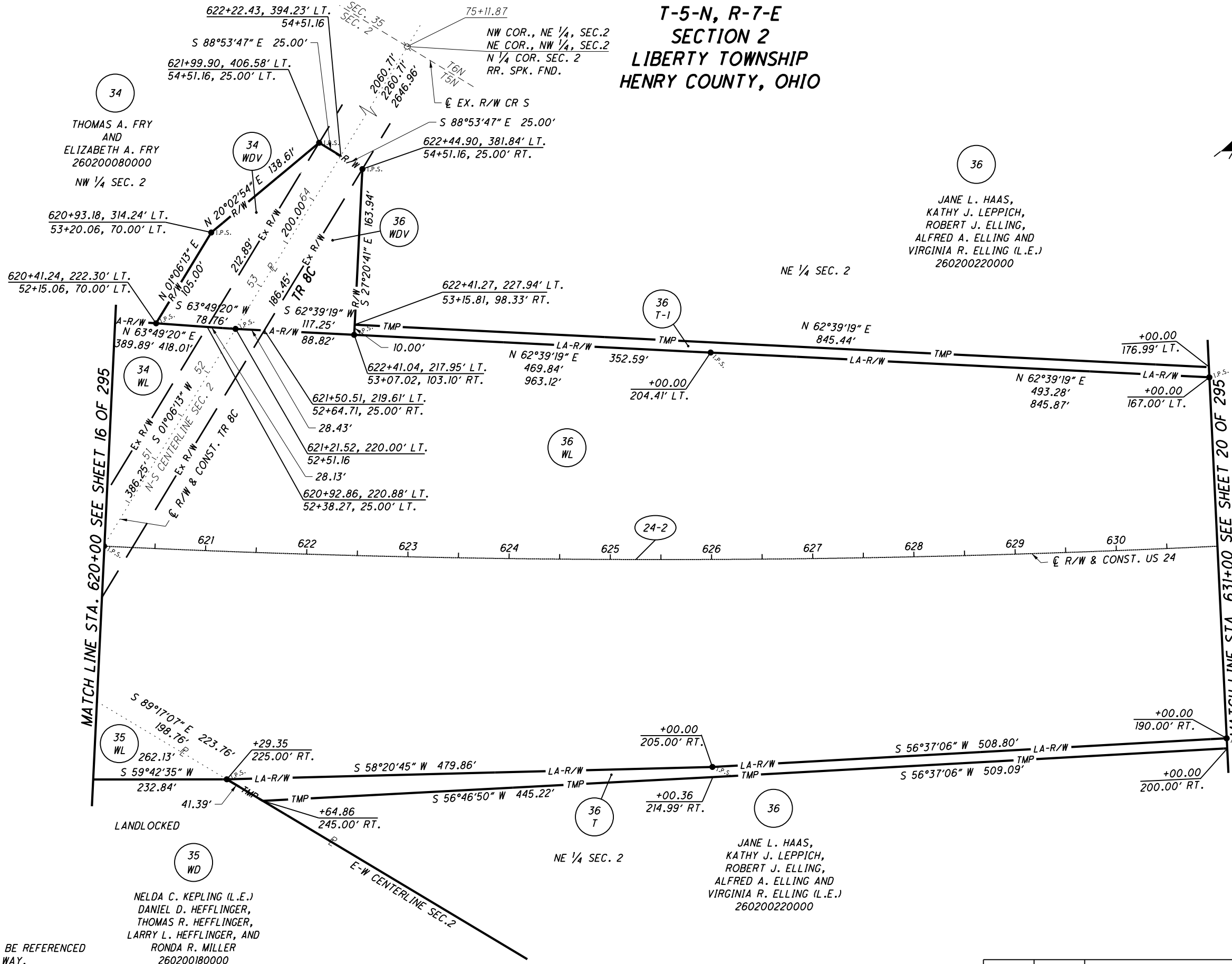
S:\Projects\Projects K-O\OHD\80443\ROW\Sheets\20404\RT009(110).dgn 12/19/2012 10:54:43 AM

T-5-N, R-7-E  
SECTION 2  
LIBERTY TOWNSHIP  
HENRY COUNTY, OHIO



- MONUMENT LEGEND**
- EXISTING R/W MONUMENT BOX
  - ▣ PROPOSED R/W MONUMENT BOX
  - ⊙ EXISTING CONCRETE MONUMENT
  - PROPOSED CONCRETE MONUMENT
  - ✕ RAILROAD SPIKE FOUND
  - ✱ RAILROAD SPIKE SET
  - I.P.F. IRON PIN FOUND
  - ⊙ I.P.F. IRON PIN FOUND W/ ID CAP
  - I.P.S. IRON PIN SET W/ ID CAP
  - ⊙ I.P.S. IRON PIPE FOUND
  - ⊙ I.P.S. IRON PIPE SET
  - P.K.F. P.K. NAIL FOUND
  - P.K.S. P.K. NAIL SET

**CURVE 24-2**  
 PI STA. 623+29.37  
 $\Delta = 07^{\circ}50'00''$  (LT)  
 $D_c = 00^{\circ}30'00''$   
 $R = 11,459.16'$   
 $T = 784.56'$   
 $L = 1,566.67'$   
 $E = 26.83'$



34  
 THOMAS A. FRY  
 AND  
 ELIZABETH A. FRY  
 260200080000  
 NW 1/4 SEC. 2

36  
 JANE L. HAAS,  
 KATHY J. LEPPICH,  
 ROBERT J. ELLING,  
 ALFRED A. ELLING AND  
 VIRGINIA R. ELLING (L.E.)  
 260200220000

35  
 NELDA C. KEPLING (L.E.)  
 DANIEL D. HEFFLINGER,  
 THOMAS R. HEFFLINGER,  
 LARRY L. HEFFLINGER, AND  
 RONDA R. MILLER  
 260200180000

36  
 JANE L. HAAS,  
 KATHY J. LEPPICH,  
 ROBERT J. ELLING,  
 ALFRED A. ELLING AND  
 VIRGINIA R. ELLING (L.E.)  
 260200220000

**NOTES**  
 THE PROPOSED RIGHT OF WAY SHALL BE REFERENCED FROM THE CENTERLINE OF RIGHT OF WAY.

MONUMENTS REFERRED TO AS "IRON PINS SET" ARE 3/4 INCH DIAMETER BY 30 INCH LONG BARS WITH A 1 1/2 INCH DIAMETER ALUMINUM CAP.

△ DENOTES R/W ENCROACHMENT.

(SEE SHEET 91 OF 295)

PID NO.  
**20404**

R/W DESIGNER  
 BAL  
 R/W REVIEWER  
 KCD

**RIGHT OF WAY PLAN - US 24**  
**STA. 620+00 TO STA. 631+00**

**HEN / LUC-24-10.42 / 0.00**

18 / 295

111  
 388  
 696  
 775

REV. BY	DATE	DESCRIPTION
TCJ	12/18/06	REV. DUE TO WETLAND MITIGATION
TCJ	11/03/06	REV. DISTANCES DUE TO LA-R/W CHANGE
DATE COMPLETED		JUNE 29, 2006

S:\Projects\Projects K-O\OHDR\80443\ROW\Sheets\20404R009(111).dgn 12/19/2012 10:54:43 AM



**MONUMENT LEGEND**

- EXISTING R/W MONUMENT BOX
- ▣ PROPOSED R/W MONUMENT BOX
- ⊙ EXISTING CONCRETE MONUMENT
- PROPOSED CONCRETE MONUMENT
- ✱ RAILROAD SPIKE FOUND
- ✱ RAILROAD SPIKE SET
- I.P.F. IRON PIN FOUND
- I.P.F. IRON PIN FOUND W/ ID CAP
- I.P.S. IRON PIN SET W/ ID CAP
- ⊙ I.P.S. IRON PIPE FOUND
- ⊙ I.P.S. IRON PIPE SET
- P.K.F. P.K. NAIL FOUND
- P.K.S. P.K. NAIL SET

**STRUCTURE KEY**

- RESIDENTIAL
- COMMERCIAL
- ▨ OUT-BUILDING


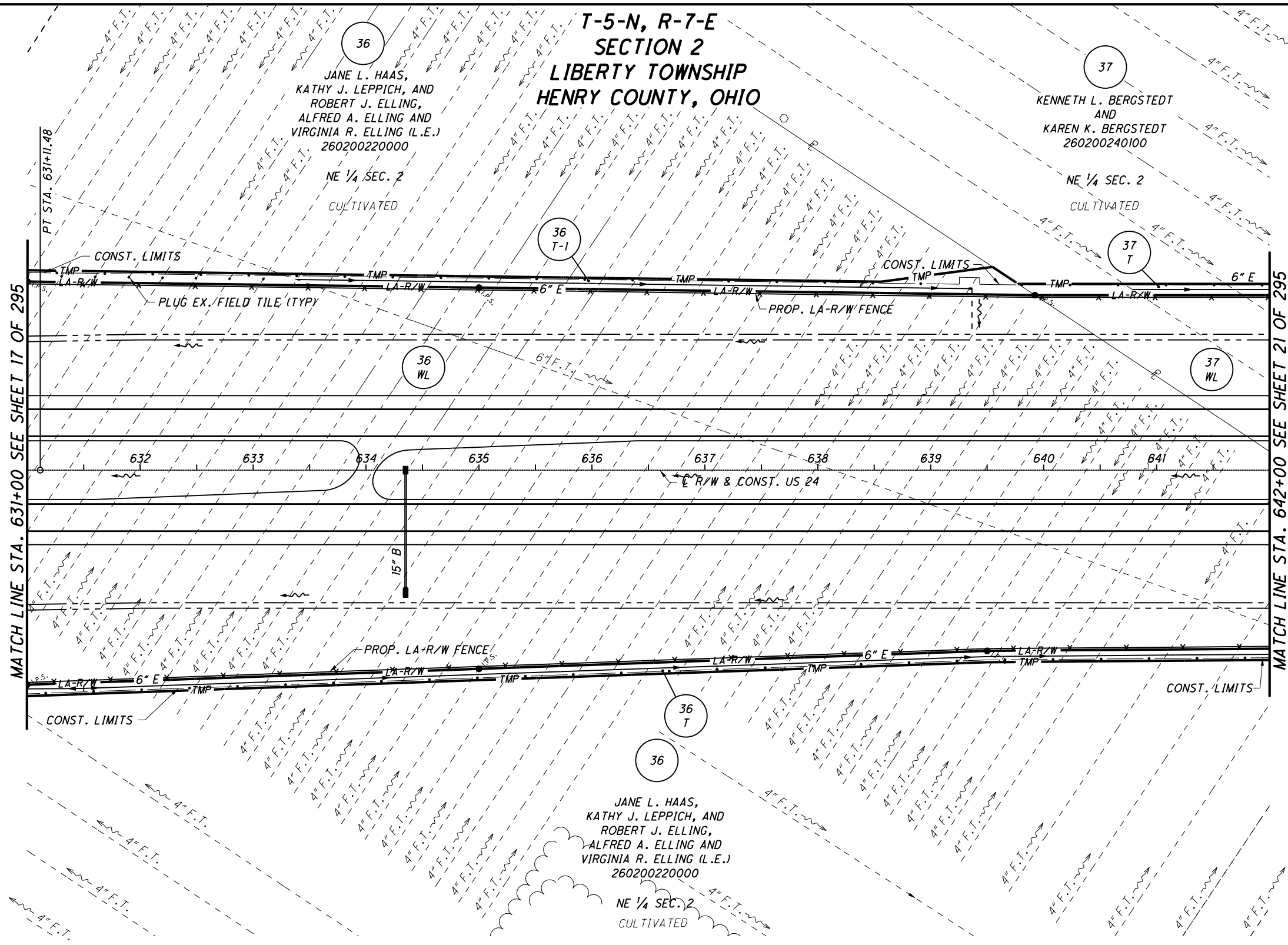
**NOTES**

THE PROPOSED RIGHT OF WAY SHALL BE REFERENCED FROM THE CENTERLINE OF RIGHT OF WAY.

MONUMENTS REFERRED TO AS "IRON PINS SET" ARE 3/4 INCH DIAMETER BY 30 INCH LONG BARS WITH A 1 1/2 INCH DIAMETER ALUMINUM CAP.

△ DENOTES R/W ENCROACHMENT.

**T-5-N, R-7-E  
SECTION 2  
LIBERTY TOWNSHIP  
HENRY COUNTY, OHIO**



PID NO.  
**20404**

R/W DESIGNER: BAL  
R/W REVIEWER: KCD

**RIGHT OF WAY PLAN - US 24**  
**STA. 631+00 TO STA. 642+00**

**HEN / LUC-24-10.42 / 0.00**

19 / 295

112
388
697
775

REV. BY	DATE	DESCRIPTION
DATE COMPLETED		JUNE 29, 2006

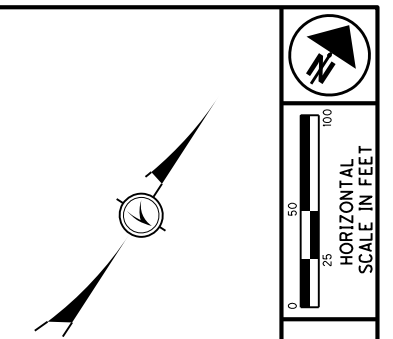
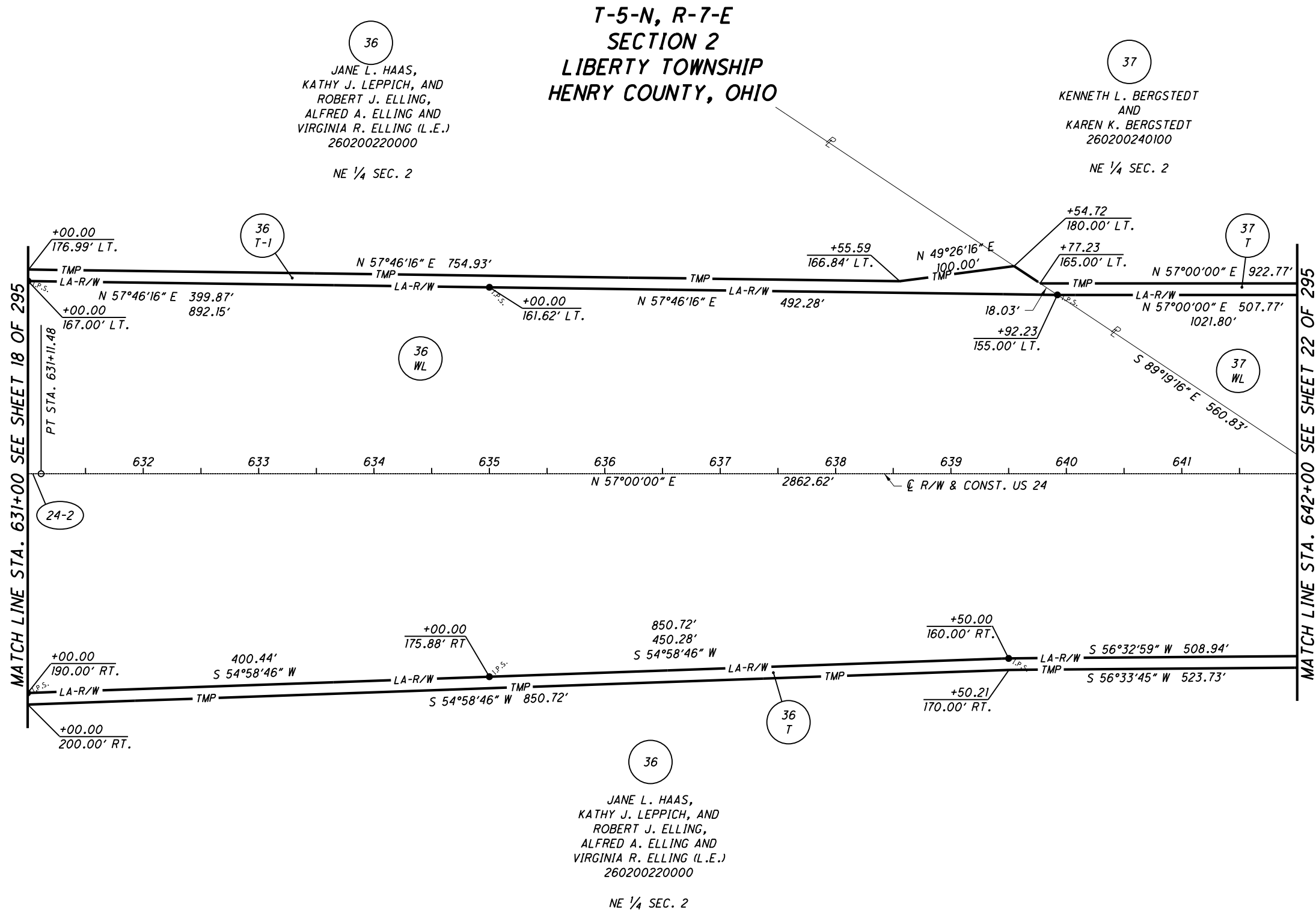
S:\Projects\Projects\_K-O\OHD\80443\ROW\Sheets\20404RT010(112).dgn 12/19/2012 10:54:45 AM

**MONUMENT LEGEND**

- EXISTING R/W MONUMENT BOX
- PROPOSED R/W MONUMENT BOX
- ⊙ EXISTING CONCRETE MONUMENT
- PROPOSED CONCRETE MONUMENT
- ✕ RAILROAD SPIKE FOUND
- ✕ RAILROAD SPIKE SET
- I.P.F. IRON PIN FOUND
- I.P.F. IRON PIN FOUND W/ ID CAP
- I.P.S. IRON PIN SET W/ ID CAP
- ⊙ I.P.F. IRON PIPE FOUND
- ⊙ I.P.S. IRON PIPE SET
- ⊙ P.K.F. P.K. NAIL FOUND
- P.K.S. P.K. NAIL SET

**CURVE 24-2**

PI STA. 623+29.37  
 Δ = 07°50'00" (LT)  
 Dc = 00°30'00"  
 R = 11,459.16'  
 T = 784.56'  
 L = 1,566.67'  
 E = 26.83'



PID NO.	<b>20404</b>
R/W DESIGNER	BAL
R/W REVIEWER	KCD
<b>RIGHT OF WAY PLAN - US 24 STA. 631+00 TO STA. 642+00</b>	
HEN / LUC-24-10.42 / 0.00	20 / 295
113	388
698	775

**NOTES**

THE PROPOSED RIGHT OF WAY SHALL BE REFERENCED FROM THE CENTERLINE OF RIGHT OF WAY.

MONUMENTS REFERRED TO AS "IRON PINS SET" ARE 3/4 INCH DIAMETER BY 30 INCH LONG BARS WITH A 1/2 INCH DIAMETER ALUMINUM CAP.

△ DENOTES R/W ENCROACHMENT.

REV. BY	DATE	DESCRIPTION
DATE COMPLETED		JUNE 29, 2006

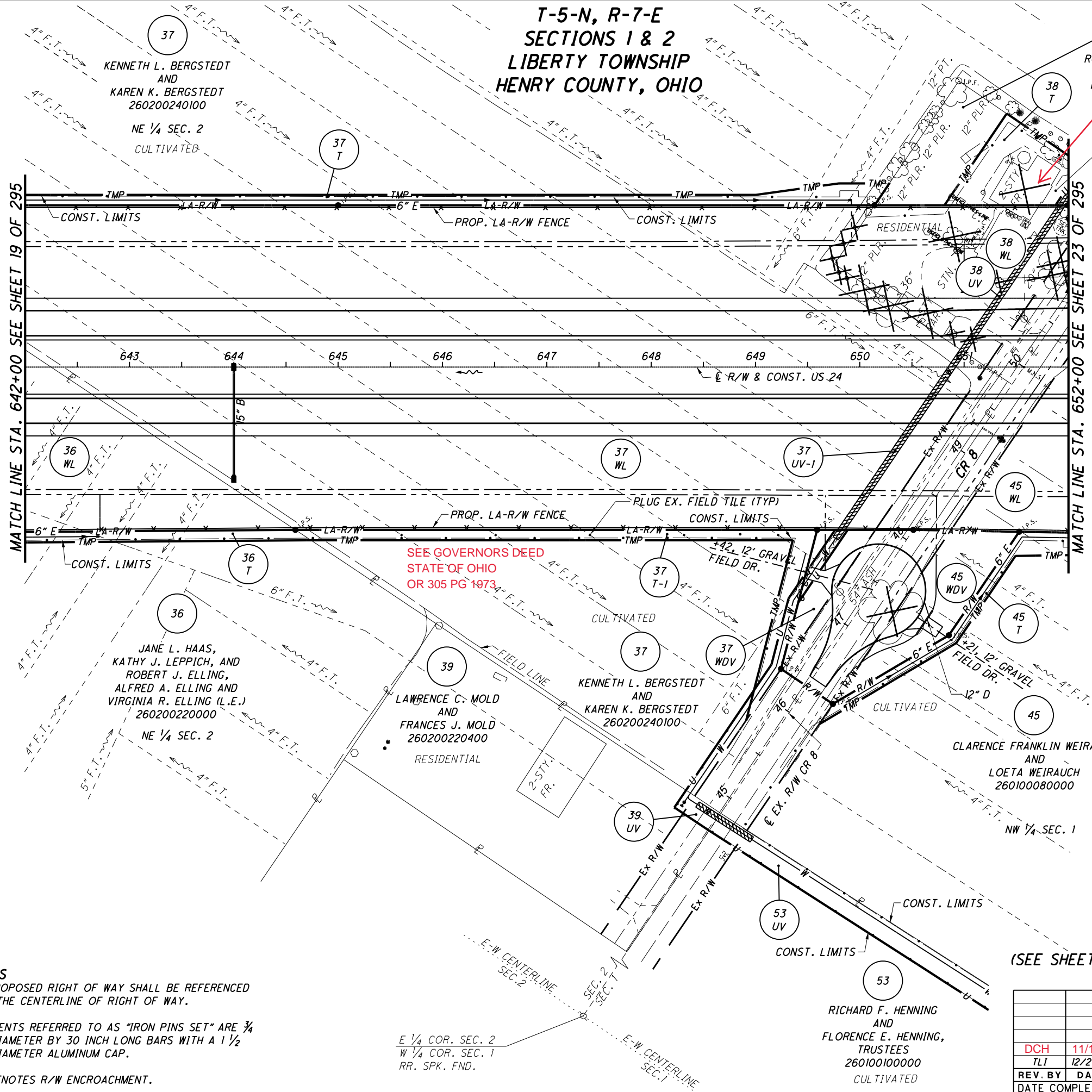
12/19/2012 10:54:46 AM

S:\Projects\Projects K-O\OHDR\80443\ROW\Sheets\20404\RB010(113).dgn

T-5-N, R-7-E  
SECTIONS 1 & 2  
LIBERTY TOWNSHIP  
HENRY COUNTY, OHIO

**MONUMENT LEGEND**

- ☐ EXISTING R/W MONUMENT BOX
- ▣ PROPOSED R/W MONUMENT BOX
- ⊙ EXISTING CONCRETE MONUMENT
- PROPOSED CONCRETE MONUMENT
- ✕ RAILROAD SPIKE FOUND
- ✱ RAILROAD SPIKE SET
- I.R.F. IRON PIN FOUND
- ⊙ I.R.F. IRON PIN FOUND W/ ID CAP
- I.R.S. IRON PIN SET W/ ID CAP
- ⊙ I.R.S. IRON PIPE FOUND
- ⊙ I.R.S. IRON PIPE SET
- P.K.F. P.K. NAIL FOUND
- ✱ P.K.S. P.K. NAIL SET



ROBERT O. CORDES  
AND  
RUTHANN CORDES  
260200240000  
**SEE DIRECTORS DEED  
OR 305, PG 228**  
LOCATION OF LEACH  
FIELD IS UNCERTAIN,  
WELL APPROX.  
100' SOUTH OF HOUSE,  
SEPTIC TANK APPROX. 20'  
EAST OF HOUSE

**SEE GOVERNORS DEED  
STATE OF OHIO  
OR 305 PG 1973**



**NOTES**  
THE PROPOSED RIGHT OF WAY SHALL BE REFERENCED FROM THE CENTERLINE OF RIGHT OF WAY.  
  
MONUMENTS REFERRED TO AS "IRON PINS SET" ARE 3/4 INCH DIAMETER BY 30 INCH LONG BARS WITH A 1 1/2 INCH DIAMETER ALUMINUM CAP.  
  
△ DENOTES R/W ENCROACHMENT.

**STRUCTURE KEY**

- ☐ RESIDENTIAL
- ▣ COMMERCIAL
- ▨ OUT-BUILDING

(SEE SHEET 93 OF 295)

REV. BY	DATE	DESCRIPTION
DCH	11/17	ADDED GOVERNORS DEED
TLI	12/21/06	ADDED UTILITY EASEMENT FOR WATERLINE
DATE COMPLETED	JUNE 29, 2006	

PID NO. **20404**

R/W DESIGNER: BAL  
R/W REVIEWER: KCD

**RIGHT OF WAY PLAN - US 24**  
**STA. 642+00 TO STA. 652+00**

HEN / LUC-24-10.42 / 0.00

21 / 295

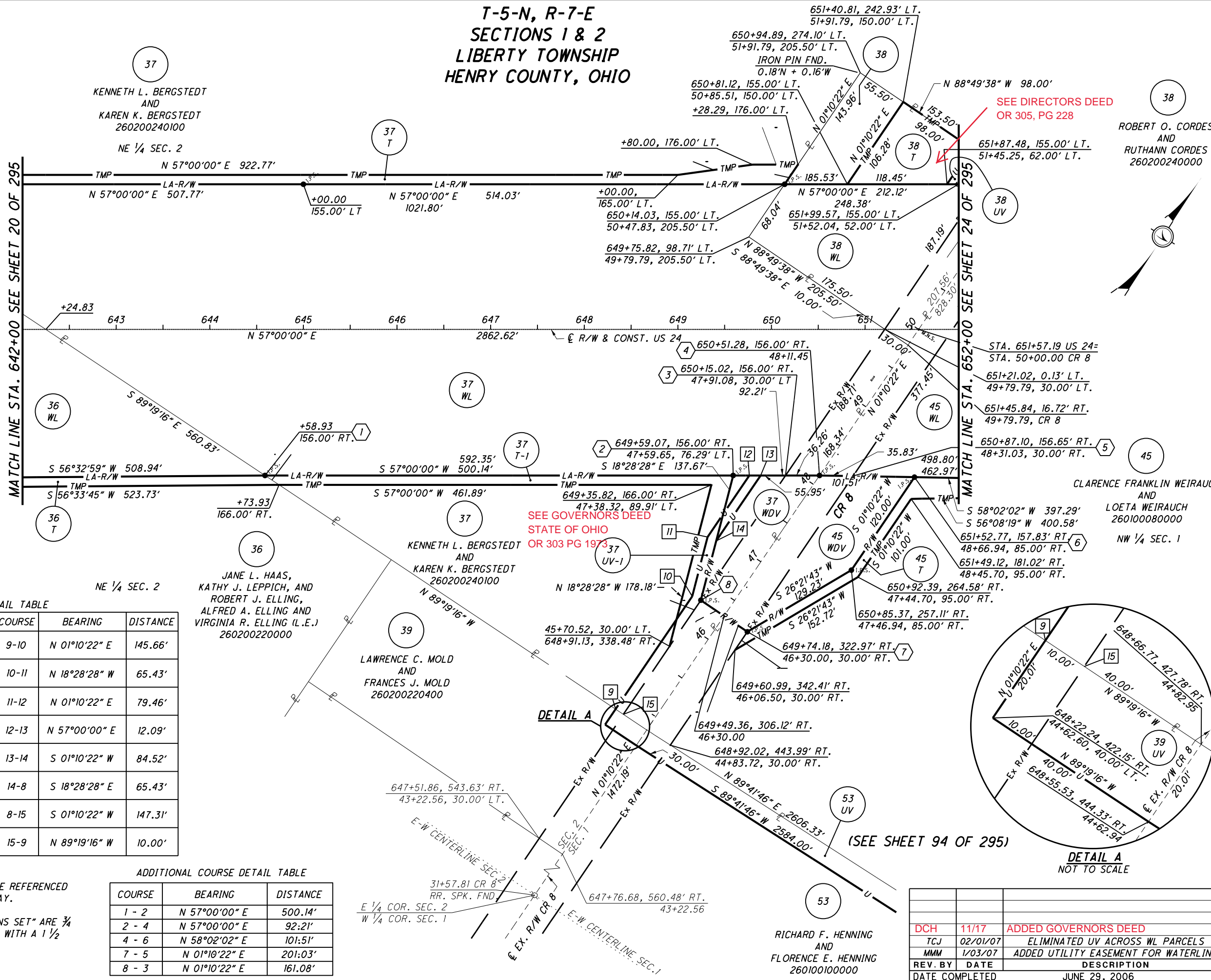
114  
388  
699  
775

S:\Projects\Projects K-O\O\HDR\80443\ROW\Sheets\20404RT01(114).dgn 12/19/2012 10:54:47 AM

**MONUMENT LEGEND**

- ▣ EXISTING R/W MONUMENT BOX
- ▣ PROPOSED R/W MONUMENT BOX
- ⊙ EXISTING CONCRETE MONUMENT
- PROPOSED CONCRETE MONUMENT
- ✕ RAILROAD SPIKE FOUND
- ✕ RAILROAD SPIKE SET
- I.P.F. IRON PIN FOUND
- I.P.F. IRON PIN FOUND W/ ID CAP
- I.P.S. IRON PIN SET W/ ID CAP
- ⊙ I.P.F. IRON PIPE FOUND
- ⊙ I.P.S. IRON PIPE SET
- P.K.F. P.K. NAIL FOUND
- P.K.S. P.K. NAIL SET

**T-5-N, R-7-E  
SECTIONS 1 & 2  
LIBERTY TOWNSHIP  
HENRY COUNTY, OHIO**



MATCH LINE STA. 642+00 SEE SHEET 20 OF 295

MATCH LINE STA. 652+00 SEE SHEET 24 OF 295

**COURSE DETAIL TABLE**

POINT	STATION	OFFSET	COURSE	BEARING	DISTANCE
9	648+33.48	405.60' RT.	9-10	N 01°10'22" E	145.66'
	44+82.61	40.00' LT.			
10	649+15.30	285.08' RT.	10-11	N 18°28'28" W	65.43'
	46+28.27	40.00' LT.			
11	649+31.71	221.74' RT.	11-12	N 01°10'22" E	79.46'
	46+89.89	62.00' LT.			
12	649+76.34	156.00' RT.	12-13	N 57°00'00" E	12.09'
	47+69.35	62.00' LT.			
13	649+88.43	156.00' RT.	13-14	S 01°10'22" W	84.52'
	47+76.14	52.00' LT.			
14	649+40.95	225.93' RT.	14-8	S 18°28'28" E	65.43'
	46+91.62	52.00' LT.			
8	649+24.54	289.27' RT.	8-15	S 01°10'22" W	147.31'
	46+30.00	30.00' LT.			
15	648+41.80	411.14' RT.	15-9	N 89°19'16" W	10.00'
	44+82.69	30.00' LT.			

**ADDITIONAL COURSE DETAIL TABLE**

COURSE	BEARING	DISTANCE
1 - 2	N 57°00'00" E	500.14'
2 - 4	N 57°00'00" E	92.21'
4 - 6	N 58°02'02" E	101.51'
7 - 5	N 01°10'22" E	201.03'
8 - 3	N 01°10'22" E	161.08'

**NOTES**  
 THE PROPOSED RIGHT OF WAY SHALL BE REFERENCED FROM THE CENTERLINE OF RIGHT OF WAY.  
 MONUMENTS REFERRED TO AS "IRON PINS SET" ARE 3/4 INCH DIAMETER BY 30 INCH LONG BARS WITH A 1/2 INCH DIAMETER ALUMINUM CAP.  
 △ DENOTES R/W ENCROACHMENT.

REV. BY	DATE	DESCRIPTION
DCH	11/17	ADDED GOVERNORS DEED
TCJ	02/01/07	ELIMINATED UV ACROSS WL PARCELS
MMM	1/03/07	ADDED UTILITY EASEMENT FOR WATERLINE
REV. BY	DATE	DESCRIPTION
DATE COMPLETED	JUNE 29, 2006	

RIGHT OF WAY PLAN - US 24  
 STA. 642+00 TO STA. 652+00

HEN / LUC-24-10.42 / 0.00

22 / 295

PID NO. 20404

R/W DESIGNER: BAL R/W REVIEWER: KCD

HORIZONTAL SCALE IN FEET

115  
388  
700  
775

S:\Projects\Projects\_K-O\OHDR\80443\ROW\sheets\_20404R01(115).dgn 12/19/2012 10:54:48 AM

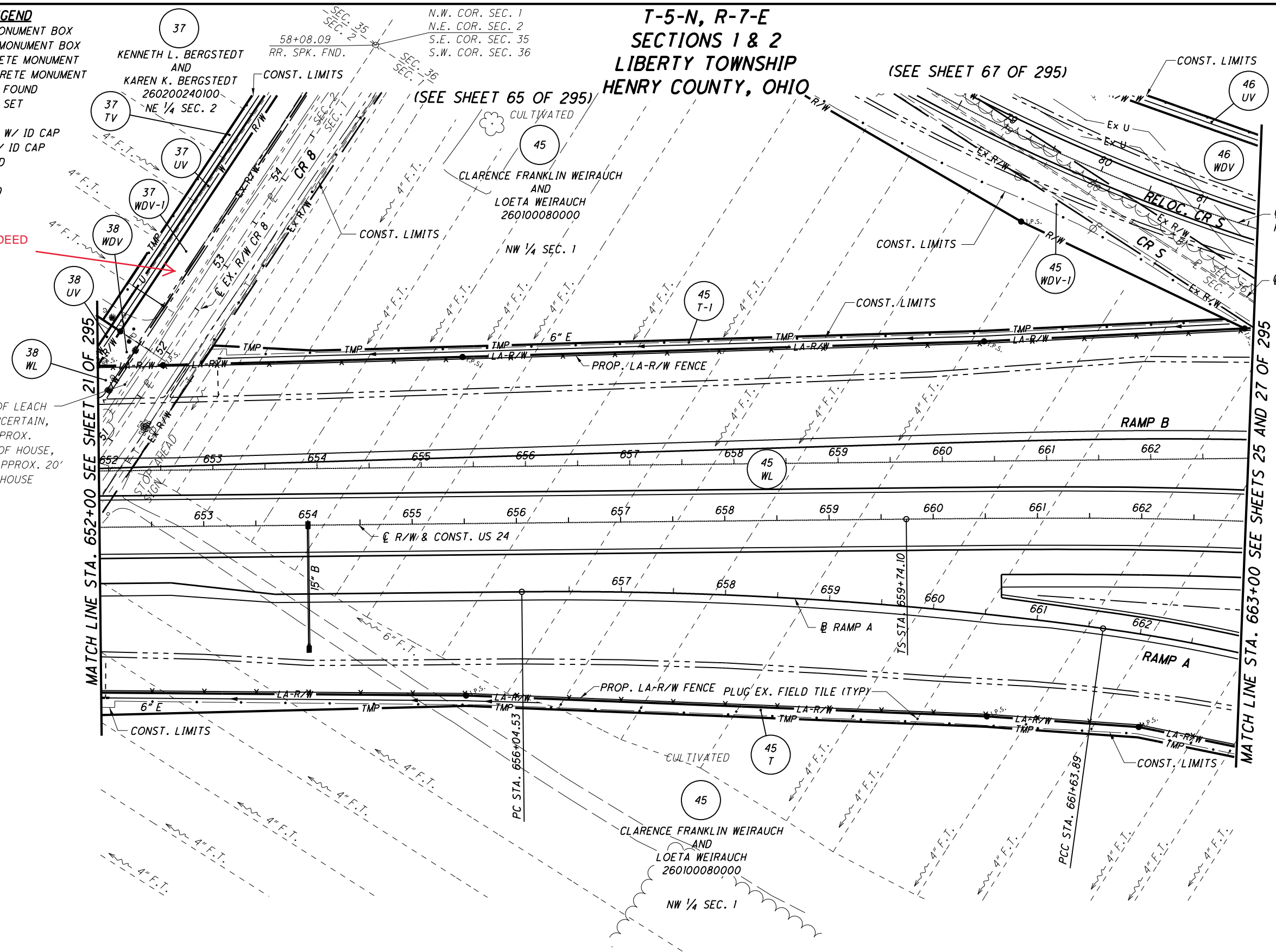
S:\Projects\Projects\_K-O\O\HDR\80443\ROW\sheets\20404RT012(116).dgn 12/19/2012 10:54:50 AM

**MONUMENT LEGEND**

- ☐ EXISTING R/W MONUMENT BOX
- ▣ PROPOSED R/W MONUMENT BOX
- ⊙ EXISTING CONCRETE MONUMENT
- PROPOSED CONCRETE MONUMENT
- ✕ RAILROAD SPIKE FOUND
- ✕ RAILROAD SPIKE SET
- I.P.F. IRON PIN FOUND
- I.P.S. IRON PIN SET W/ ID CAP
- I.P.S. IRON PIN SET W/ ID CAP
- I.P.S. IRON PIPE FOUND
- I.P.S. IRON PIPE SET
- P.K.F. P.K. NAIL FOUND
- P.K.S. P.K. NAIL SET

SEE DIRECTORS DEED OR 305, PG 228

**T-5-N, R-7-E  
SECTIONS 1 & 2  
LIBERTY TOWNSHIP  
HENRY COUNTY, OHIO**



LOCATION OF LEACH FIELD IS UNCERTAIN, WELL APPROX. 100' SOUTH OF HOUSE, SEPTIC TANK APPROX. 20' EAST OF HOUSE

**NOTES**

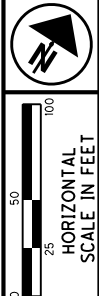
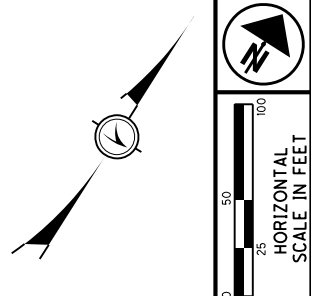
THE PROPOSED RIGHT OF WAY SHALL BE REFERENCED FROM THE CENTERLINE OF RIGHT OF WAY.

MONUMENTS REFERRED TO AS "IRON PINS SET" ARE 3/4 INCH DIAMETER BY 30 INCH LONG BARS WITH A 1 1/2 INCH DIAMETER ALUMINUM CAP.

△ DENOTES R/W ENCROACHMENT.

**STRUCTURE KEY**

- RESIDENTIAL
- COMMERCIAL
- ▨ OUT-BUILDING



PID NO. **20404**

R/W DESIGNER: BAL  
R/W REVIEWER: KCD

**RIGHT OF WAY PLAN - US 24**  
**STA. 652+00 TO STA. 663+00**

**HEN / LUC-24-10.42 / 0.00**

23 / 295

REV. BY	DATE	DESCRIPTION
TCJ	2/23/07	ADDED 37 TV
MLM	2/19/07	REVISED 45WL, 45WDV-1 & 45T-1
MMM	12/21/06	ADDED UTILITY EASEMENT FOR WATERLINE
DATE COMPLETED	JUNE 29, 2006	

116  
388  
701  
775

**MONUMENT LEGEND**

- EXISTING R/W MONUMENT BOX
- PROPOSED R/W MONUMENT BOX
- EXISTING CONCRETE MONUMENT
- PROPOSED CONCRETE MONUMENT
- RAILROAD SPIKE FOUND
- RAILROAD SPIKE SET
- IRON PIN FOUND
- IRON PIN FOUND W/ ID CAP
- IRON PIN SET W/ ID CAP
- IRON PIPE FOUND
- IRON PIPE SET
- P.K. NAIL FOUND
- P.K. NAIL SET

**CURVE 24-3**

PI STA. 668+99.92  
 $\Delta = 33^\circ 40' 54''$  (RT)  
 $Dc = 02^\circ 30' 00''$   
 $R = 2,291.83'$   
 $Ls = 462.00'$   
 $\theta s = 05^\circ 46' 30''$   
 $LT = 308.16'$   
 $ST = 154.15'$   
 $x = 461.53'$   
 $y = 15.51'$   
 $k = 230.92'$   
 $\rho = 3.88'$   
 $\Delta c = 22^\circ 07' 54''$  (RT)  
 $Lc = 885.27'$   
 $Ts = 925.82'$   
 $Es = 106.75'$

**CURVE CRS-1**

PI STA. 84+12.65  
 $\Delta = 43^\circ 07' 57''$  (LT)  
 $Dc = 03^\circ 00' 00''$   
 $R = 1,909.86'$   
 $Ls = 159.00'$   
 $\theta s = 02^\circ 23' 06''$   
 $LT = 106.01'$   
 $ST = 53.01'$   
 $x = 158.97'$   
 $y = 2.21'$   
 $k = 79.50'$   
 $\rho = 0.55'$   
 $\Delta c = 38^\circ 21' 45''$  (LT)  
 $Lc = 1,278.75'$   
 $Ts = 834.58'$   
 $Es = 144.36'$

**NOTES**

THE PROPOSED RIGHT OF WAY SHALL BE REFERENCED FROM THE CENTERLINE OF RIGHT OF WAY.

MONUMENTS REFERRED TO AS "IRON PINS SET" ARE 3/4 INCH DIAMETER BY 30 INCH LONG BARS WITH A 1/2 INCH DIAMETER ALUMINUM CAP.

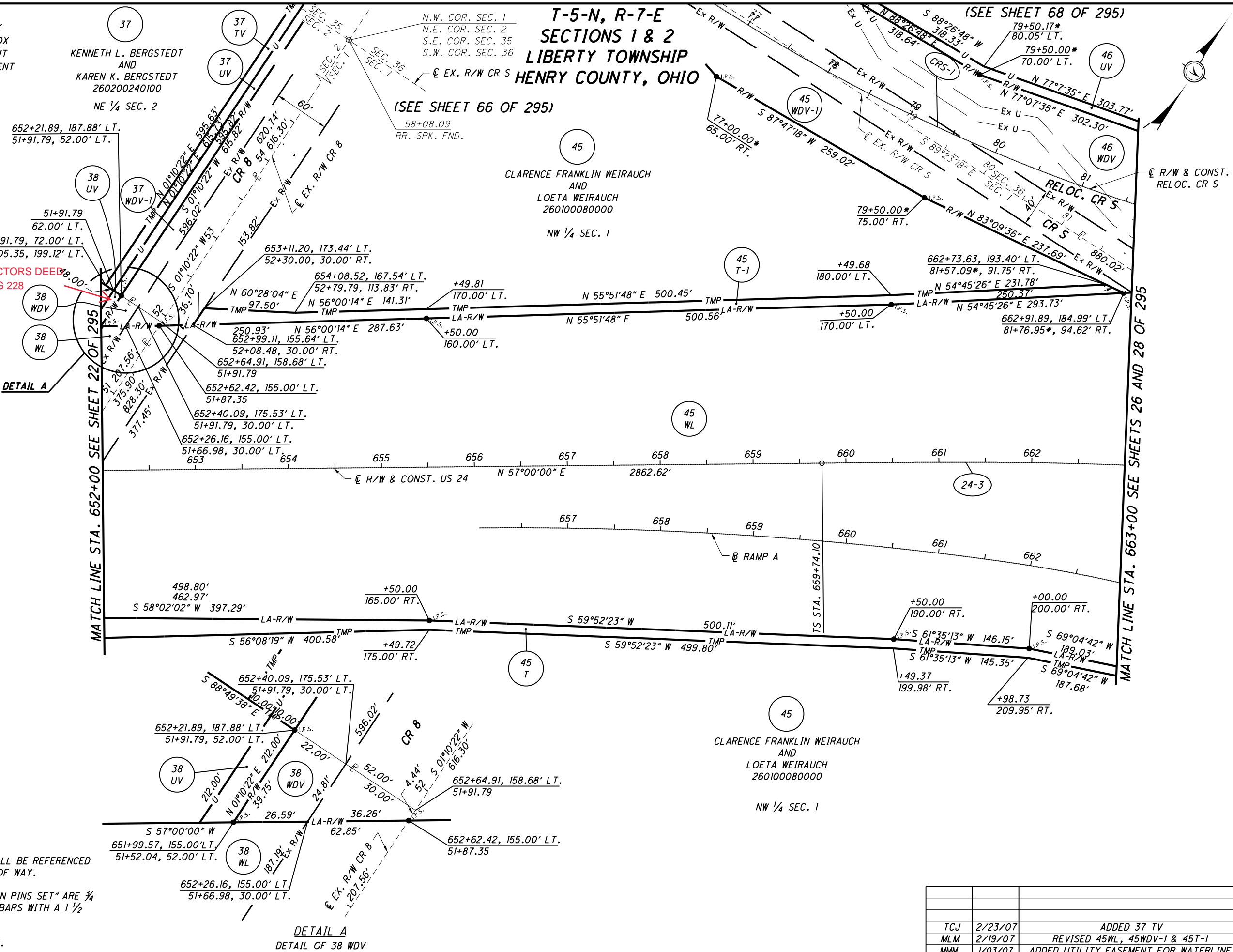
△ DENOTES R/W ENCROACHMENT.

\* DENOTES RELOC. CR S STATIONING

**T-5-N, R-7-E  
 SECTIONS 1 & 2  
 LIBERTY TOWNSHIP  
 HENRY COUNTY, OHIO**

(SEE SHEET 66 OF 295)

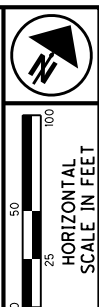
(SEE SHEET 68 OF 295)



SEE DIRECTORS DEED OR 305, PG 228

DETAIL A

DETAIL A  
 DETAIL OF 38 WDV  
 (DRAWING SCALE x3)



PID NO. 20404

R/W DESIGNER BAL R/W REVIEWER KCD

RIGHT OF WAY PLAN - US 24  
 STA. 652+00 TO STA. 663+00

HEN / LUC-24-10.42 / 0.00

24 / 295

117
388
702
775

REV. BY	DATE	DESCRIPTION
TCJ	2/23/07	ADDED 37 TV
MLM	2/19/07	REVISED 45WL, 45WDV-1 & 45T-1
MMM	1/03/07	ADDED UTILITY EASEMENT FOR WATERLINE
DATE COMPLETED	JUNE 29, 2006	

S:\Projects\Projects K-O\OHD\80443\ROW\sheets\20404\RB012(117).dgn 12/19/2012 10:54:51 AM

T-6-N, R-7-E  
SECTION 36  
LIBERTY TOWNSHIP  
HENRY COUNTY, OHIO

(SEE SHEET 27 OF 295)

T-5-N, R-7-E  
SECTION 1  
LIBERTY TOWNSHIP  
HENRY COUNTY, OHIO

**MONUMENT LEGEND**

- ☐ EXISTING R/W MONUMENT BOX
- ▣ PROPOSED R/W MONUMENT BOX
- ⊙ EXISTING CONCRETE MONUMENT
- PROPOSED CONCRETE MONUMENT
- ✕ RAILROAD SPIKE FOUND
- ✱ RAILROAD SPIKE SET
- I.P.F. IRON PIN FOUND
- ⊙ I.P.F. IRON PIN FOUND W/ ID CAP
- I.P.S. IRON PIN SET W/ ID CAP
- ⊙ I.P.S. IRON PIPE FOUND
- ⊙ I.P.S. IRON PIPE SET
- P.K.F. P.K. NAIL FOUND
- P.K.S. P.K. NAIL SET

LOCATION OF LEACH  
FIELD IS UNCERTAIN,  
WELL APPROX. 25' NORTH  
OF OUT BUILDING,  
SEPTIC TANK APPROX. 20'  
NORTH OF HOUSE

DUANE H. SAUL  
AND  
LOIS L. SAUL  
263600040200

LINDA D. VACKERT,  
SOLE TRUSTEE  
263600020000

TOBY C. ERNSBERGER  
AND  
REBECCA L. ERNSBERGER  
WD. 260100060100

DUANE SAUL  
260100060000

CLARENCE FRANKLIN WEIRAUCH  
AND  
LOETA WEIRAUCH  
260100080000

DUANE H. SAUL  
263600040000  
SW 1/4 SEC. 36

DUANE SAUL  
260100060000  
NW 1/4 SEC. 1

**NOTES**

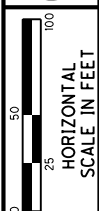
THE PROPOSED RIGHT OF WAY SHALL BE REFERENCED FROM THE CENTERLINE OF RIGHT OF WAY.

MONUMENTS REFERRED TO AS "IRON PINS SET" ARE 3/4 INCH DIAMETER BY 30 INCH LONG BARS WITH A 1 1/2 INCH DIAMETER ALUMINUM CAP.

△ DENOTES R/W ENCROACHMENT.

**STRUCTURE KEY**

- RESIDENTIAL
- COMMERCIAL
- ▨ OUT-BUILDING



PID NO. 20404

R/W DESIGNER BAL R/W REVIEWER KCD

RIGHT OF WAY PLAN - US 24  
STA. 663+00 TO STA. 674+50

HEN / LUC-24-10-42/ 0.00

25 / 295

118  
388  
703  
775

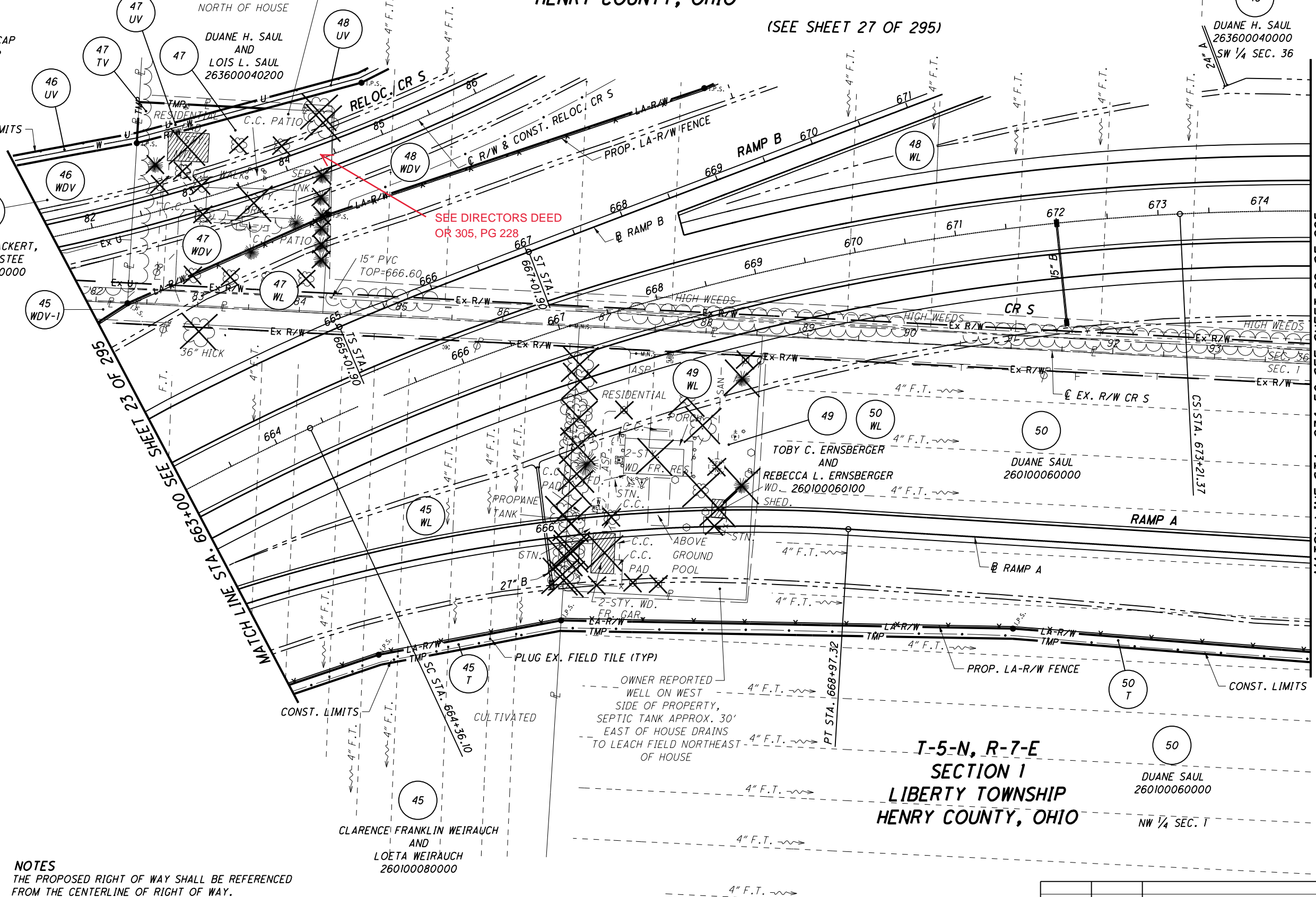
REV. BY	DATE	DESCRIPTION
MLM	2/19/07	REVISED 45WL, 45WDV-1, 47WL, 47WDV, 48WL & 48WDV
MMM	12/21/06	ADDED UTILITY EASEMENT FOR WATERLINE
TCJ	7/25/06	CORRECTED LABELING OF PARCEL 48WDV
REV. BY	DATE	DESCRIPTION
DATE COMPLETED		JUNE 29, 2006

12/19/2012 10:54:53 AM

S:\Projects\Projects\_k-o\O\HDR\80443\ROW\sheets\20404RT013(11B).dgn

MATCH LINE STA. 674+50 SEE SHEET 29 OF 295

MATCH LINE STA. 663+00 SEE SHEET 23 OF 295



**MONUMENT LEGEND**

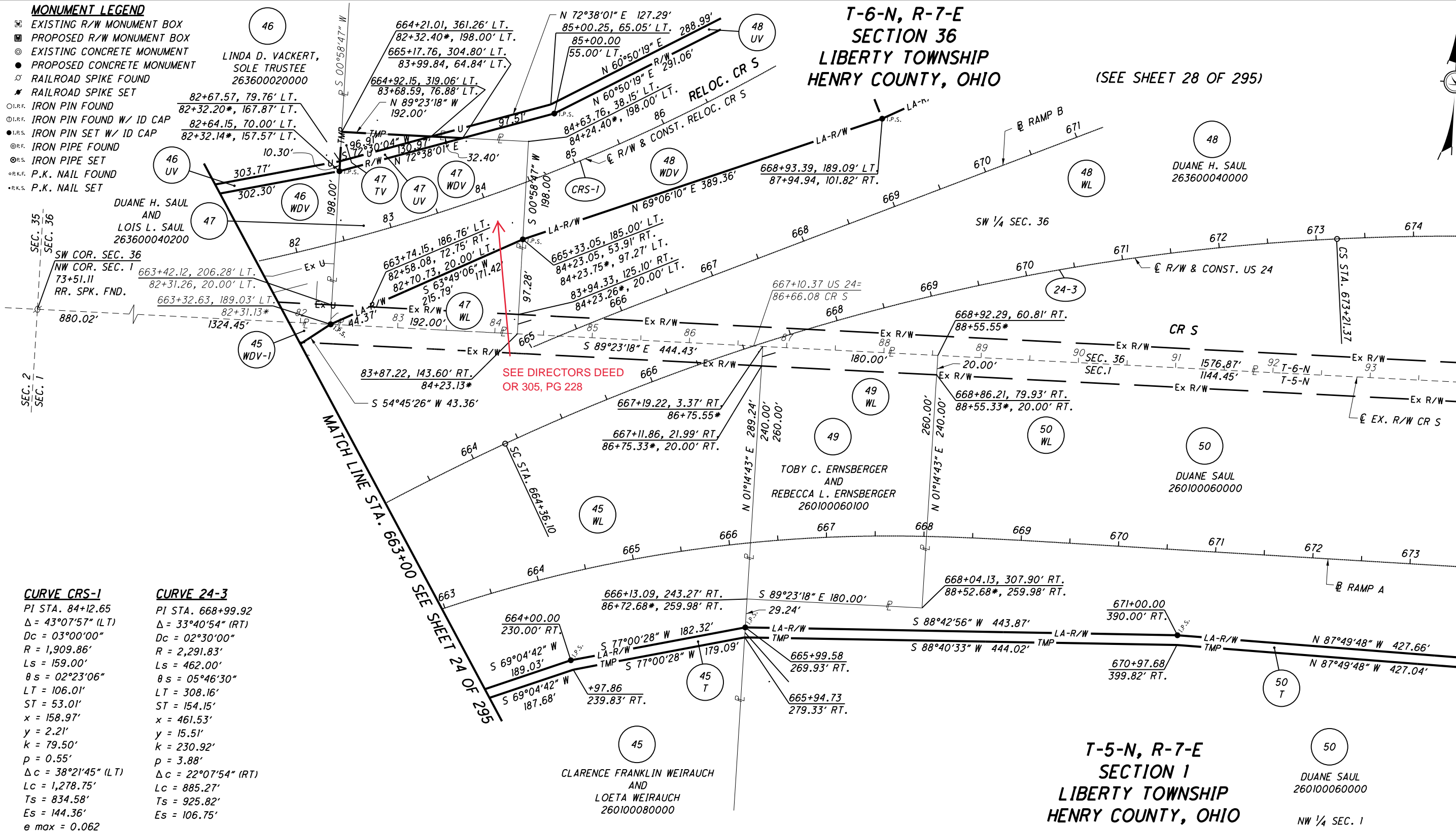
- ☐ EXISTING R/W MONUMENT BOX
- ▣ PROPOSED R/W MONUMENT BOX
- ⊙ EXISTING CONCRETE MONUMENT
- PROPOSED CONCRETE MONUMENT
- ✕ RAILROAD SPIKE FOUND
- ✱ RAILROAD SPIKE SET
- I.P.F. IRON PIN FOUND
- ⊖ I.P.F. IRON PIN FOUND W/ ID CAP
- I.P.S. IRON PIN SET W/ ID CAP
- ⊙ I.P.F. IRON PIPE FOUND
- ⊖ I.P.F. IRON PIPE SET
- P.K.F. P.K. NAIL FOUND
- ✱ P.K.S. P.K. NAIL SET

LINDA D. VACKERT,  
SOLE TRUSTEE  
263600020000

DUANE H. SAUL  
AND  
LOIS L. SAUL  
263600040200

**T-6-N, R-7-E  
SECTION 36  
LIBERTY TOWNSHIP  
HENRY COUNTY, OHIO**

(SEE SHEET 28 OF 295)



SEE DIRECTORS DEED  
OR 305, PG 228

**CURVE CRS-1**

PI STA. 84+12.65  
 $\Delta = 43^{\circ}07'57''$  (LT)  
 $Dc = 03^{\circ}00'00''$   
 $R = 1,909.86'$   
 $Ls = 159.00'$   
 $\theta s = 02^{\circ}23'06''$   
 $LT = 106.01'$   
 $ST = 53.01'$   
 $x = 158.97'$   
 $y = 2.21'$   
 $k = 79.50'$   
 $p = 0.55'$   
 $\Delta c = 38^{\circ}21'45''$  (LT)  
 $Lc = 1,278.75'$   
 $Ts = 834.58'$   
 $Es = 144.36'$   
 $e_{max} = 0.062$

**CURVE 24-3**

PI STA. 668+99.92  
 $\Delta = 33^{\circ}40'54''$  (RT)  
 $Dc = 02^{\circ}30'00''$   
 $R = 2,291.83'$   
 $Ls = 462.00'$   
 $\theta s = 05^{\circ}46'30''$   
 $LT = 308.16'$   
 $ST = 154.15'$   
 $x = 461.53'$   
 $y = 15.51'$   
 $k = 230.92'$   
 $p = 3.88'$   
 $\Delta c = 22^{\circ}07'54''$  (RT)  
 $Lc = 885.27'$   
 $Ts = 925.82'$   
 $Es = 106.75'$

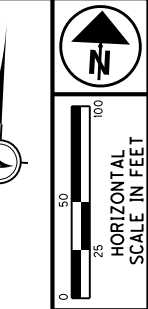
**NOTES**

THE PROPOSED RIGHT OF WAY SHALL BE REFERENCED FROM THE CENTERLINE OF RIGHT OF WAY.

MONUMENTS REFERRED TO AS "IRON PINS SET" ARE 3/4 INCH DIAMETER BY 30 INCH LONG BARS WITH A 1/2 INCH DIAMETER ALUMINUM CAP.

△ DENOTES R/W ENCROACHMENT.

\* DENOTES EXISTING CR S STATIONING



PID NO.  
**20404**

R/W DESIGNER  
BAL

R/W REVIEWER  
KCD

MATCH LINE STA. 674+50 SEE SHEET 30 OF 295  
 RIGHT OF WAY PLAN - US 24  
 STA. 663+00 TO STA. 674+50

HEN / LUC-24-10.42 / 0.00

26 / 295

			119
			388
MLM	2/19/07	REVISED 45WL, 45WDV-1, 47WL, 47WDV, 48WL & 48WDV	
MMM	1/2/07	ADDED UTILITY EASEMENT FOR WATERLINE	
JDB	10/24/06	ADDED COMMENCING DIST. FOR PARCEL 49WL	
REV. BY	DATE	DESCRIPTION	704
DATE COMPLETED		JUNE 29, 2006	775

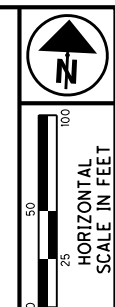


**MONUMENT LEGEND**

- ☐ EXISTING R/W MONUMENT BOX
- ▣ PROPOSED R/W MONUMENT BOX
- ⊙ EXISTING CONCRETE MONUMENT
- PROPOSED CONCRETE MONUMENT
- ✕ RAILROAD SPIKE FOUND
- ✱ RAILROAD SPIKE SET
- I.P.F. IRON PIN FOUND
- ⊙ I.P.F. IRON PIN FOUND W/ ID CAP
- I.P.S. IRON PIN SET W/ ID CAP
- ⊙ I.P.S. IRON PIPE FOUND
- ⊙ I.P.S. IRON PIPE SET
- P.K.F. P.K. NAIL FOUND
- P.K.S. P.K. NAIL SET

**T-6-N, R-7-E  
SECTION 36  
LIBERTY TOWNSHIP  
HENRY COUNTY, OHIO**

(SEE SHEET 69 OF 295)



PID NO. **20404**

R/W DESIGNER: **BAL**  
R/W REVIEWER: **KCD**

**RIGHT OF WAY PLAN - US 24**  
**STA. 663+00 TO STA. 674+50**

**HEN / LUC-24-10.42 / 0.00**

27 / 295

120
388
705
775

**STRUCTURE KEY**

- ☐ RESIDENTIAL
- ▣ COMMERCIAL
- ▨ OUT-BUILDING

**NOTES**  
THE PROPOSED RIGHT OF WAY SHALL BE REFERENCED FROM THE CENTERLINE OF RIGHT OF WAY.

MONUMENTS REFERRED TO AS "IRON PINS SET" ARE 3/4 INCH DIAMETER BY 30 INCH LONG BARS WITH A 1 1/2 INCH DIAMETER ALUMINUM CAP.

△ DENOTES R/W ENCROACHMENT.

46  
LINDA D. VACKERT,  
SOLE TRUSTEE  
263600020000

LOCATION OF LEACH FIELD IS UNCERTAIN, WELL APPROX. 25' NORTH OF OUT BUILDING, SEPTIC TANK APPROX. 20' NORTH OF HOUSE

SEE DIRECTORS DEED OR 305, PG 228

DUANE H. SAUL AND LOIS L. SAUL  
263600040200

DUANE H. SAUL  
263600040000  
SW 1/4 SEC. 36

TOBY C. ERNSBERGER AND REBECCA L. ERNSBERGER  
260100060100

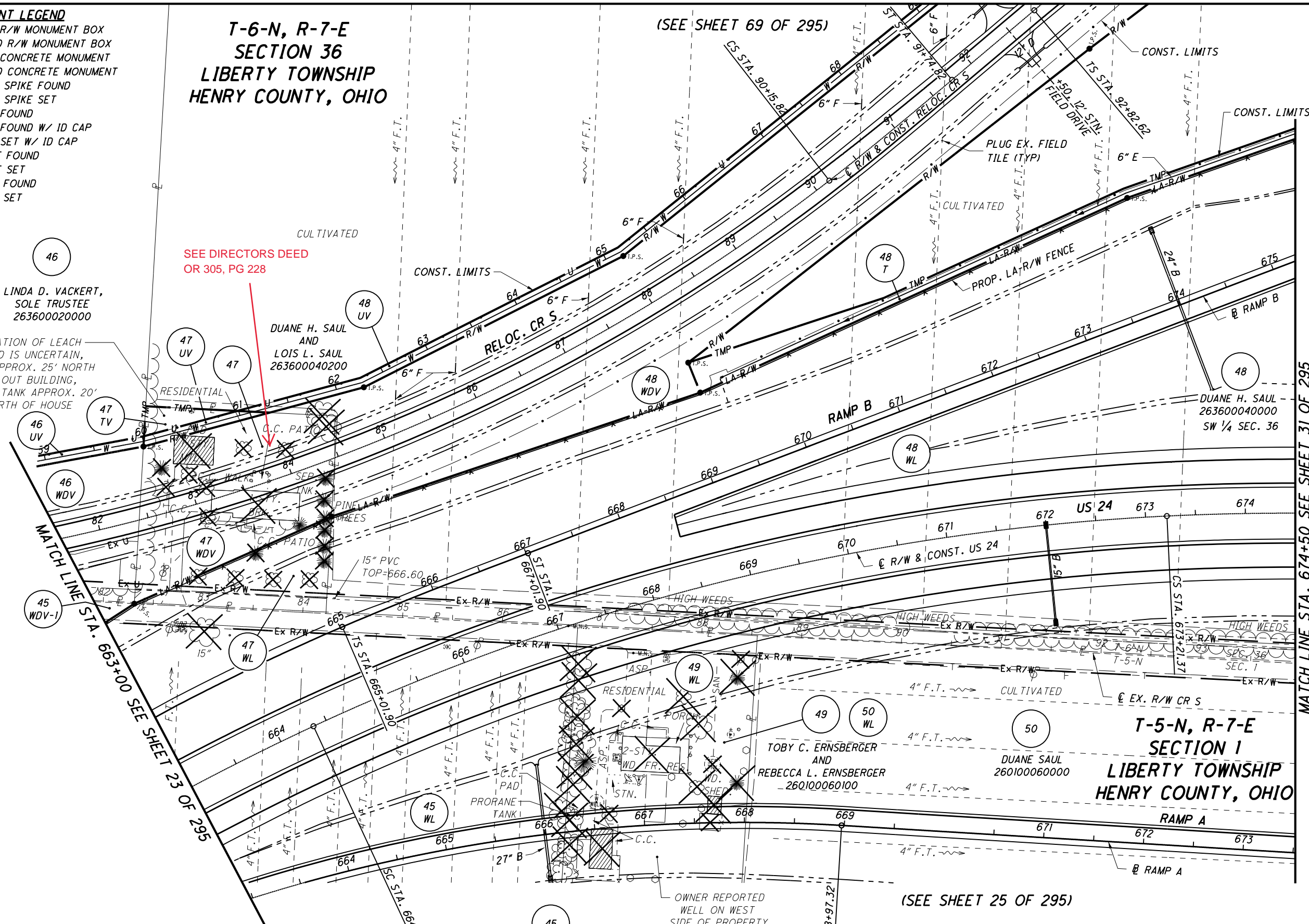
DUANE SAUL  
260100060000

**T-5-N, R-7-E  
SECTION 1  
LIBERTY TOWNSHIP  
HENRY COUNTY, OHIO**

OWNER REPORTED WELL ON WEST SIDE OF PROPERTY, SEPTIC TANK APPROX. 30' EAST OF HOUSE DRAINS TO LEACH FIELD NORTHEAST OF HOUSE

CLARENCE FRANKLIN WEIRAUCH AND LOETA WEIRAUCH  
260100080000

CULTIVATED



MATCH LINE STA. 663+00 SEE SHEET 23 OF 295

MATCH LINE STA. 674+50 SEE SHEET 31 OF 295

(SEE SHEET 25 OF 295)

S:\Projects\Projects\_K-O\O\HDR\80443\ROW\sheets\20404RT014(120).dgn 12/19/2012 10:54:55 AM

**MONUMENT LEGEND**

- EXISTING R/W MONUMENT BOX
- PROPOSED R/W MONUMENT BOX
- EXISTING CONCRETE MONUMENT
- PROPOSED CONCRETE MONUMENT
- RAILROAD SPIKE FOUND
- RAILROAD SPIKE SET
- IRON PIN FOUND
- IRON PIN FOUND W/ ID CAP
- IRON PIN SET W/ ID CAP
- IRON PIPE FOUND
- IRON PIPE SET
- P.K. NAIL FOUND
- P.K. NAIL SET

**CURVE 24-3**

PI STA. 668+99.92  
 $\Delta = 33^\circ 40' 54''$  (RT)  
 $Dc = 02^\circ 30' 00''$   
 $R = 2,291.83'$   
 $Ls = 462.00'$   
 $\theta s = 05^\circ 46' 30''$   
 $LT = 308.16'$   
 $ST = 154.15'$   
 $x = 461.53'$   
 $y = 15.51'$   
 $k = 230.92'$   
 $p = 3.88'$   
 $\Delta c = 22^\circ 07' 54''$  (RT)  
 $Lc = 885.27'$   
 $Ts = 925.82'$   
 $Es = 106.75'$

**CURVE CRS-1**

PI STA. 84+12.65  
 $\Delta = 43^\circ 07' 57''$  (LT)  
 $Dc = 03^\circ 00' 00''$   
 $R = 1,909.86'$   
 $Ls = 159.00'$   
 $\theta s = 02^\circ 23' 06''$   
 $LT = 106.01'$   
 $ST = 53.01'$   
 $x = 158.97'$   
 $y = 2.21'$   
 $k = 79.50'$   
 $p = 0.55'$   
 $\Delta c = 38^\circ 21' 45''$  (LT)  
 $Lc = 1,278.75'$   
 $Ts = 834.58'$   
 $Es = 144.36'$

**NOTES**

THE PROPOSED RIGHT OF WAY SHALL BE REFERENCED FROM THE CENTERLINE OF RIGHT OF WAY.

MONUMENTS REFERRED TO AS "IRON PINS SET" ARE 3/4 INCH DIAMETER BY 30 INCH LONG BARS WITH A 1/2 INCH DIAMETER ALUMINUM CAP.

△ DENOTES R/W ENCROACHMENT.

\* DENOTES EXISTING CR S STATIONING

**T-6-N, R-7-E  
SECTION 36  
LIBERTY TOWNSHIP  
HENRY COUNTY, OHIO**

(SEE SHEET 70 OF 295)

DUANE H. SAUL  
263600040000  
SW 1/4 SEC. 36

LINDA D. VACKERT,  
SOLE TRUSTEE  
263600020000

SEE DIRECTORS DEED  
OR 305, PG 228

DUANE H. SAUL  
AND  
LOIS L. SAUL  
263600040200

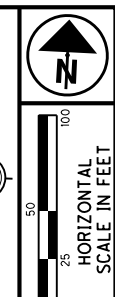
TOBY C. ERNSBERGER  
AND  
REBECCA L. ERNSBERGER  
260100060100

DUANE SAUL  
260100060000

CLARENCE FRANKLIN WEIRAUCH  
AND  
LOETA WEIRAUCH  
260100080000

NW 1/4 SEC. 1

(SEE SHEET 26 OF 295)



PID NO. 20404

R/W DESIGNER BAL R/W REVIEWER KCD

RIGHT OF WAY PLAN - US 24  
STA. 663+00 TO STA. 674+50

HEN / LUC-24-10.42 / 0.00

28 / 295

121
388
706
775

REV. BY	DATE	DESCRIPTION
MLM	2/19/07	REVISED 45WL, 45WDV-1, 47WL, 47WDV, 48WL & 48WDV
MMM	12/26/06	ADDED UTILITY EASEMENT FOR WATERLINE
JDB	10/24/06	ADDED COMMENCING DIST. FOR PARCEL 49WL
DATE COMPLETED	JUNE 29, 2006	

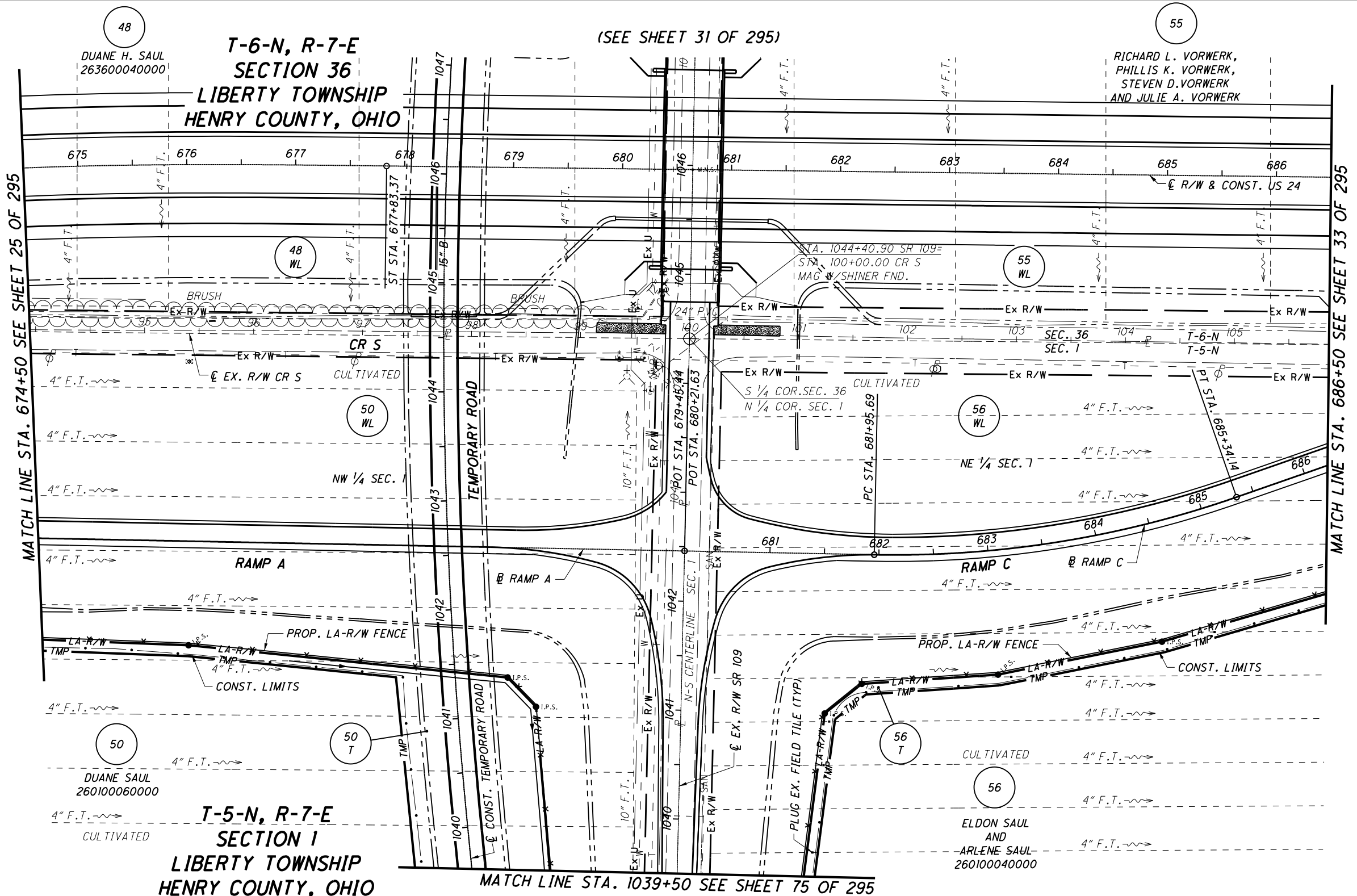
S:\Projects\Projects K-O\OHD\80443\ROW\Sheets\20404\RB014\121.dgn 12/19/2012 10:54:57 AM

**MONUMENT LEGEND**

- ◻ EXISTING R/W MONUMENT BOX
- ◻ PROPOSED R/W MONUMENT BOX
- ⊙ EXISTING CONCRETE MONUMENT
- PROPOSED CONCRETE MONUMENT
- ✕ RAILROAD SPIKE FOUND
- ✕ RAILROAD SPIKE SET
- I.P.F. IRON PIN FOUND
- I.P.F. IRON PIN FOUND W/ ID CAP
- I.P.S. IRON PIN SET W/ ID CAP
- I.P.S. IRON PIPE FOUND
- I.P.S. IRON PIPE SET
- R.K.F. P.K. NAIL FOUND
- R.K.S. P.K. NAIL SET

**T-6-N, R-7-E  
SECTION 36  
LIBERTY TOWNSHIP  
HENRY COUNTY, OHIO**

(SEE SHEET 31 OF 295)



RICHARD L. VORWERK,  
PHILLIS K. VORWERK,  
STEVEN D. VORWERK  
AND JULIE A. VORWERK

DUANE H. SAUL  
263600040000

DUANE SAUL  
260100060000

**T-5-N, R-7-E  
SECTION 1  
LIBERTY TOWNSHIP  
HENRY COUNTY, OHIO**

ELDON SAUL  
AND  
ARLENE SAUL  
260100040000

**NOTES**

THE PROPOSED RIGHT OF WAY SHALL BE REFERENCED FROM THE CENTERLINE OF RIGHT OF WAY.

MONUMENTS REFERRED TO AS "IRON PINS SET" ARE 3/4 INCH DIAMETER BY 30 INCH LONG BARS WITH A 1 1/2 INCH DIAMETER ALUMINUM CAP.

△ DENOTES R/W ENCROACHMENT.

**STRUCTURE KEY**

- ◻ RESIDENTIAL
- ◼ COMMERCIAL
- ▨ OUT-BUILDING



PID NO.  
**20404**

R/W DESIGNER  
BAL  
R/W REVIEWER  
KCD

**RIGHT OF WAY PLAN - US 24  
STA. 674+50 TO STA. 686+50**

**HEN / LUC-24-10.42/ 0.00**

29 / 295

122
388
707
775

TCJ	2/2/07	UPDATED OWNERSHIP ON PARCEL 55
REV. BY	DATE	DESCRIPTION
DATE COMPLETED	JUNE 29, 2006	

**MONUMENT LEGEND**

- ▣ EXISTING R/W MONUMENT BOX
- ▤ PROPOSED R/W MONUMENT BOX
- ⊙ EXISTING CONCRETE MONUMENT
- PROPOSED CONCRETE MONUMENT
- ✕ RAILROAD SPIKE FOUND
- ✱ RAILROAD SPIKE SET
- I.P.F. IRON PIN FOUND
- ⊙ I.P.F. IRON PIN FOUND W/ ID CAP
- I.P.S. IRON PIN SET W/ ID CAP
- ⊙ I.P.S. IRON PIPE FOUND
- ⊙ I.P.S. IRON PIPE SET
- ⊙ P.K.F. P.K. NAIL FOUND
- ⊙ P.K.S. P.K. NAIL SET

**CURVE 24-3**

PI STA. 668+99.92  
 $\Delta = 33^\circ 40' 54''$  (RT)  
 $Dc = 02^\circ 30' 00''$   
 $R = 2,291.83'$   
 $Ls = 462.00'$   
 $\theta s = 05^\circ 46' 30''$   
 $LT = 308.16'$   
 $ST = 154.15'$   
 $x = 461.53'$   
 $y = 15.51'$   
 $k = 230.92'$   
 $\rho = 3.88'$   
 $\Delta c = 22^\circ 07' 54''$  (RT)  
 $Lc = 885.27'$   
 $Ts = 925.82'$   
 $Es = 106.75'$

SW 1/4 SEC. 36

SE 1/4 SEC. 36

**T-6-N, R-7-E  
SECTION 36  
LIBERTY TOWNSHIP  
HENRY COUNTY, OHIO**

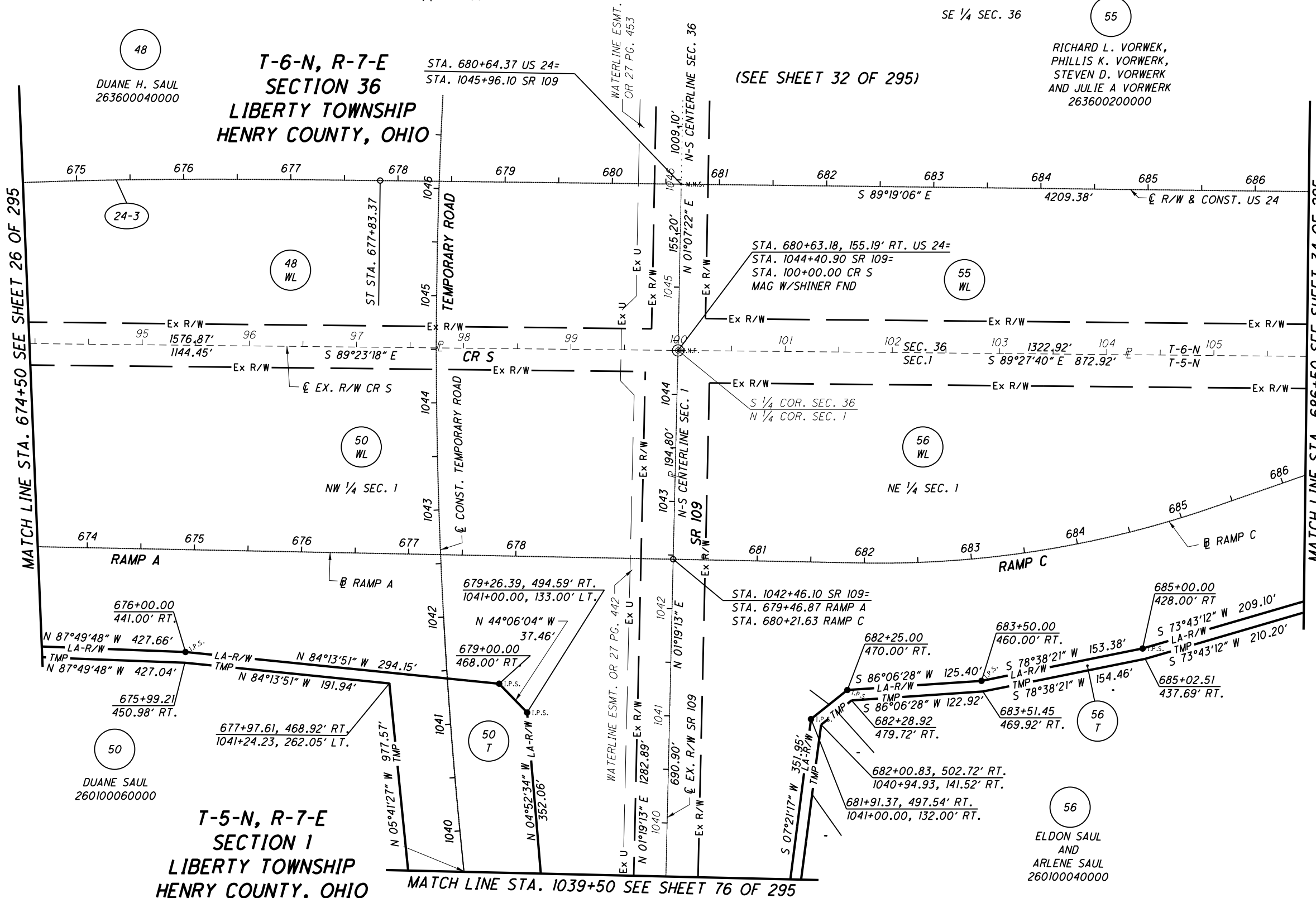
STA. 680+64.37 US 24=  
STA. 1045+96.10 SR 109

(SEE SHEET 32 OF 295)

RICHARD L. VORWEK,  
PHILLIS K. VORWEK,  
STEVEN D. VORWEK  
AND JULIE A VORWEK  
263600200000

MATCH LINE STA. 674+50 SEE SHEET 26 OF 295

MATCH LINE STA. 686+50 SEE SHEET 34 OF 295



**T-5-N, R-7-E  
SECTION 1  
LIBERTY TOWNSHIP  
HENRY COUNTY, OHIO**

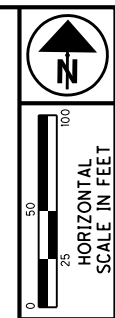
MATCH LINE STA. 1039+50 SEE SHEET 76 OF 295

**NOTES**

THE PROPOSED RIGHT OF WAY SHALL BE REFERENCED FROM THE CENTERLINE OF RIGHT OF WAY.

MONUMENTS REFERRED TO AS "IRON PINS SET" ARE 3/4 INCH DIAMETER BY 30 INCH LONG BARS WITH A 1/2 INCH DIAMETER ALUMINUM CAP.

△ DENOTES R/W ENCROACHMENT.



PID NO. **20404**

R/W DESIGNER: BAL  
R/W REVIEWER: KCD

**RIGHT OF WAY PLAN - US 24**  
**STA. 674+50 TO STA. 686+50**

**HEN / LUC-24-10.42 / 0.00**

30 / 295

123
388
708
775

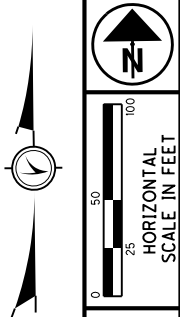
REV. BY	DATE	DESCRIPTION
TCJ	2/2/07	UPDATED OWNERSHIP ON PARCEL 55
DATE COMPLETED		JUNE 29, 2006

S:\Projects\Projects K-O\O\HDR\80443\ROW\Sheets\20404RB015(123).dgn 12/19/2012 10:55:00 AM

**MONUMENT LEGEND**

- ☐ EXISTING R/W MONUMENT BOX
- ☐ PROPOSED R/W MONUMENT BOX
- ⊙ EXISTING CONCRETE MONUMENT
- PROPOSED CONCRETE MONUMENT
- ✕ RAILROAD SPIKE FOUND
- ✕ RAILROAD SPIKE SET
- I.P.F. IRON PIN FOUND
- ⊙ I.P.F. IRON PIN FOUND W/ ID CAP
- I.P.S. IRON PIN SET W/ ID CAP
- ⊙ I.P.S. IRON PIPE FOUND
- I.P.S. IRON PIPE SET
- ⊙ P.K.F. P.K. NAIL FOUND
- P.K.S. P.K. NAIL SET

**T-6-N, R-7-E  
SECTION 36  
LIBERTY TOWNSHIP  
HENRY COUNTY, OHIO**



PID NO.  
**20404**

R/W DESIGNER  
BAL  
R/W REVIEWER  
KCD

**RIGHT OF WAY PLAN - US 24  
STA. 674+50 TO STA. 686+50**

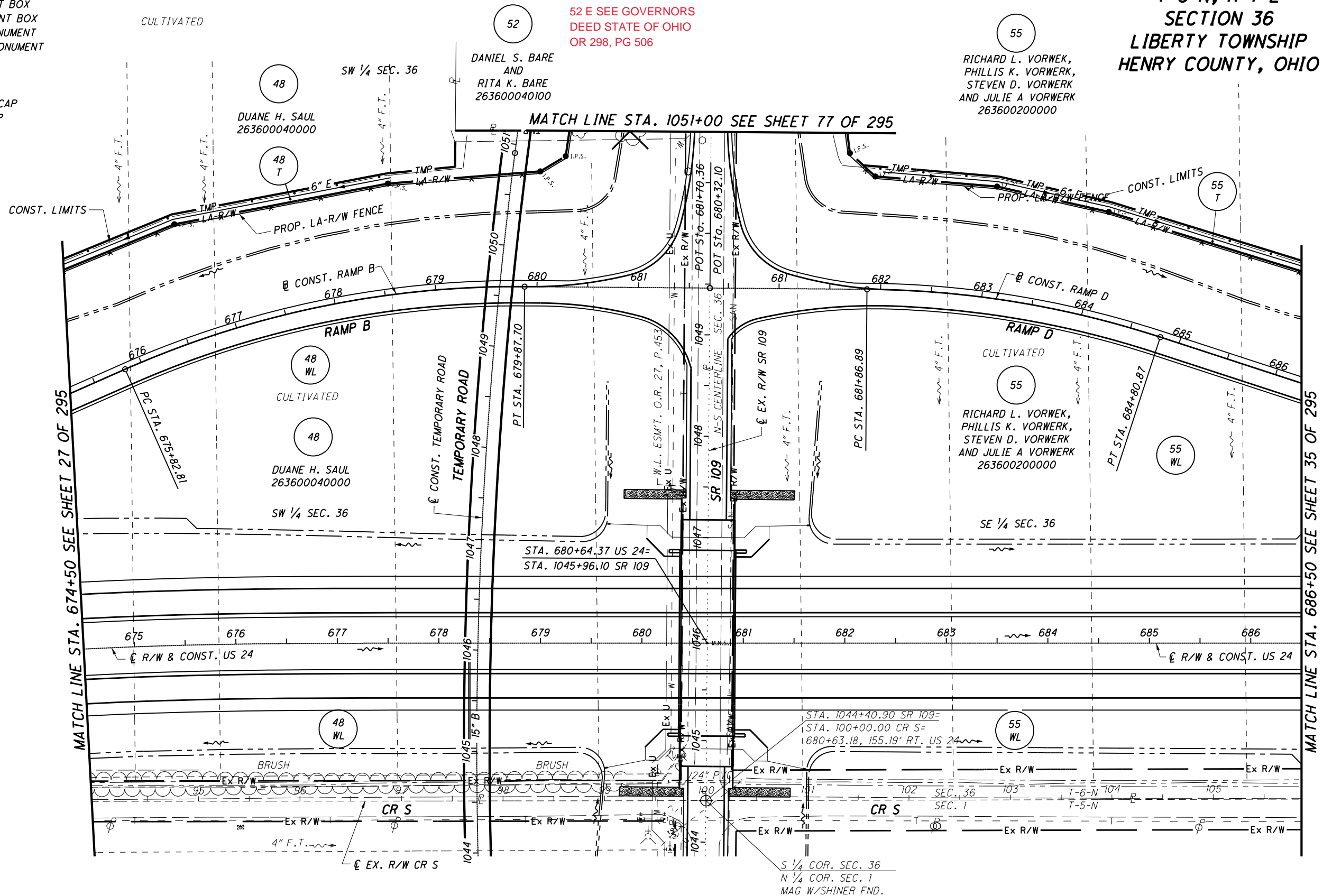
**HEN / LUC-24-10.42/ 0.00**

31 / 295

124
388
709
775

REV. BY	DATE	DESCRIPTION
TCJ	2/2/07	UPDATED OWNERSHIP ON PARCEL 55
DATE COMPLETED		JUNE 29, 2006

S:\Projects\Projects K-O\OHDR\80443\ROW\sheets\20404RT016(124).dgn 12/19/2012 10:55:01 AM



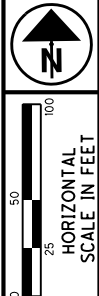
**NOTES**  
THE PROPOSED RIGHT OF WAY SHALL BE REFERENCED FROM THE CENTERLINE OF RIGHT OF WAY.  
MONUMENTS REFERRED TO AS "IRON PINS SET" ARE 3/4 INCH DIAMETER BY 30 INCH LONG BARS WITH A 1 1/2 INCH DIAMETER ALUMINUM CAP.  
△ DENOTES R/W ENCROACHMENT.

**STRUCTURE KEY**

- ☐ RESIDENTIAL
- COMMERCIAL
- ▨ OUT-BUILDING

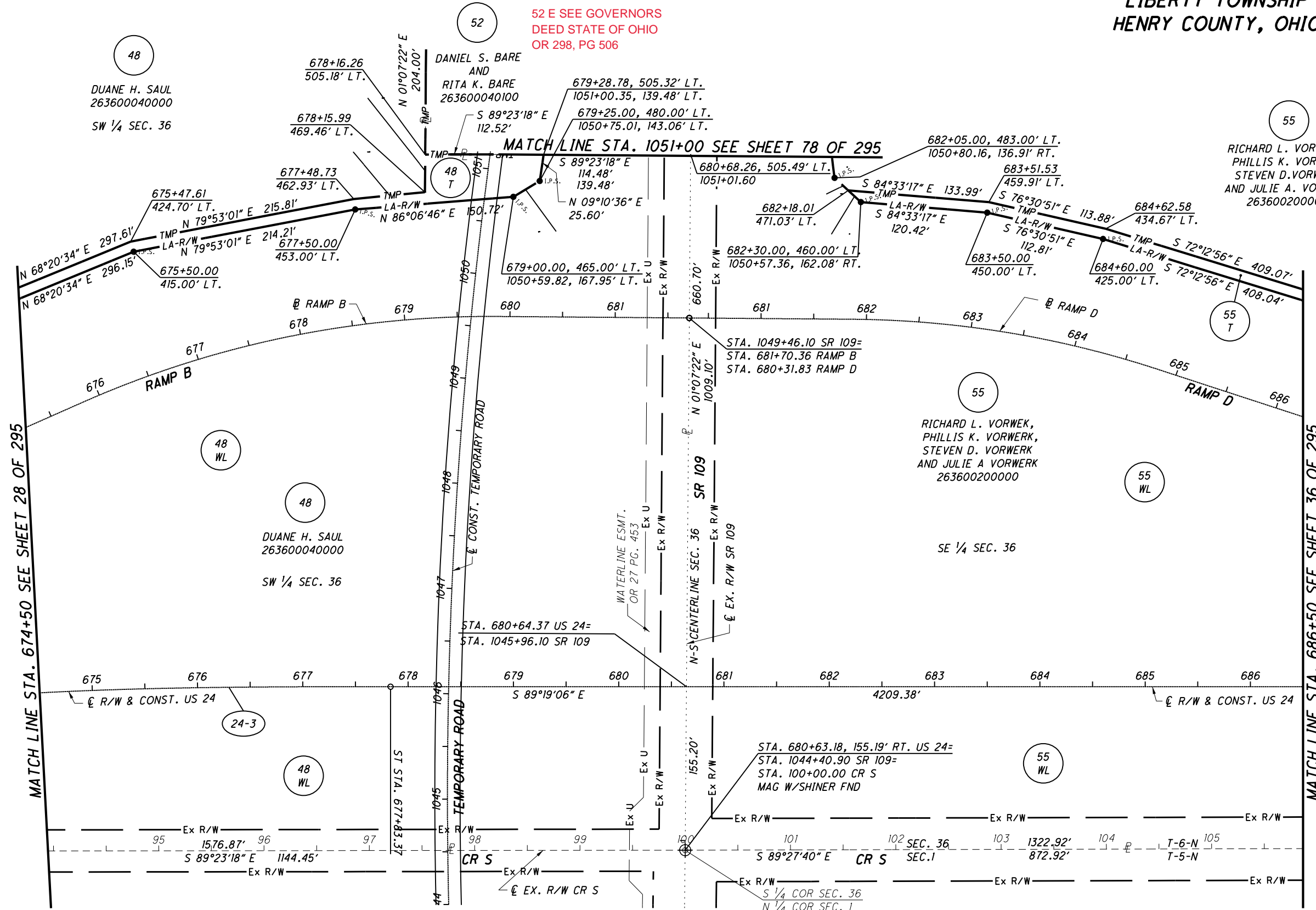
(SEE SHEET 29 OF 295)

T-6-N, R-7-E  
SECTION 36  
LIBERTY TOWNSHIP  
HENRY COUNTY, OHIO



- MONUMENT LEGEND**
- EXISTING R/W MONUMENT BOX
  - PROPOSED R/W MONUMENT BOX
  - EXISTING CONCRETE MONUMENT
  - PROPOSED CONCRETE MONUMENT
  - RAILROAD SPIKE FOUND
  - RAILROAD SPIKE SET
  - IRON PIN FOUND
  - IRON PIN FOUND W/ ID CAP
  - IRON PIN SET W/ ID CAP
  - IRON PIPE FOUND
  - IRON PIPE SET
  - P.K. NAIL FOUND
  - P.K. NAIL SET

**CURVE 24-3**  
 PI STA. 668+99.92  
 $\Delta = 33^\circ 40' 54''$  (RT)  
 $Dc = 02^\circ 30' 00''$   
 $R = 2,291.83'$   
 $Ls = 462.00'$   
 $\theta s = 05^\circ 46' 30''$   
 $LT = 308.16'$   
 $ST = 154.15'$   
 $x = 461.53'$   
 $y = 15.51'$   
 $k = 230.92'$   
 $p = 3.88'$   
 $\Delta c = 22^\circ 07' 54''$  (RT)  
 $Lc = 885.27'$   
 $Ts = 925.82'$   
 $Es = 106.75'$



**NOTES**  
 THE PROPOSED RIGHT OF WAY SHALL BE REFERENCED FROM THE CENTERLINE OF RIGHT OF WAY.  
 MONUMENTS REFERRED TO AS "IRON PINS SET" ARE 3/4 INCH DIAMETER BY 30 INCH LONG BARS WITH A 1 1/2 INCH DIAMETER ALUMINUM CAP.  
 Δ DENOTES R/W ENCROACHMENT.

(SEE SHEET 30 OF 295)

TCJ	2/2/07	UPDATED OWNERSHIP ON PARCEL 55
REV. BY	DATE	DESCRIPTION
DATE COMPLETED	JUNE 29, 2006	

PID NO. 20404

R/W DESIGNER: BAL  
 R/W REVIEWER: KCD

RIGHT OF WAY PLAN - US 24  
 STA. 674+50 TO STA. 686+50

HEN / LUC-24-10.42 / 0.00

32 / 295

125
388
710
775

S:\Projects\Projects\_K-O\O\HDR\80443\ROW\Sheets\20404\RB016(125).dgn 12/19/2012 10:55:03 AM

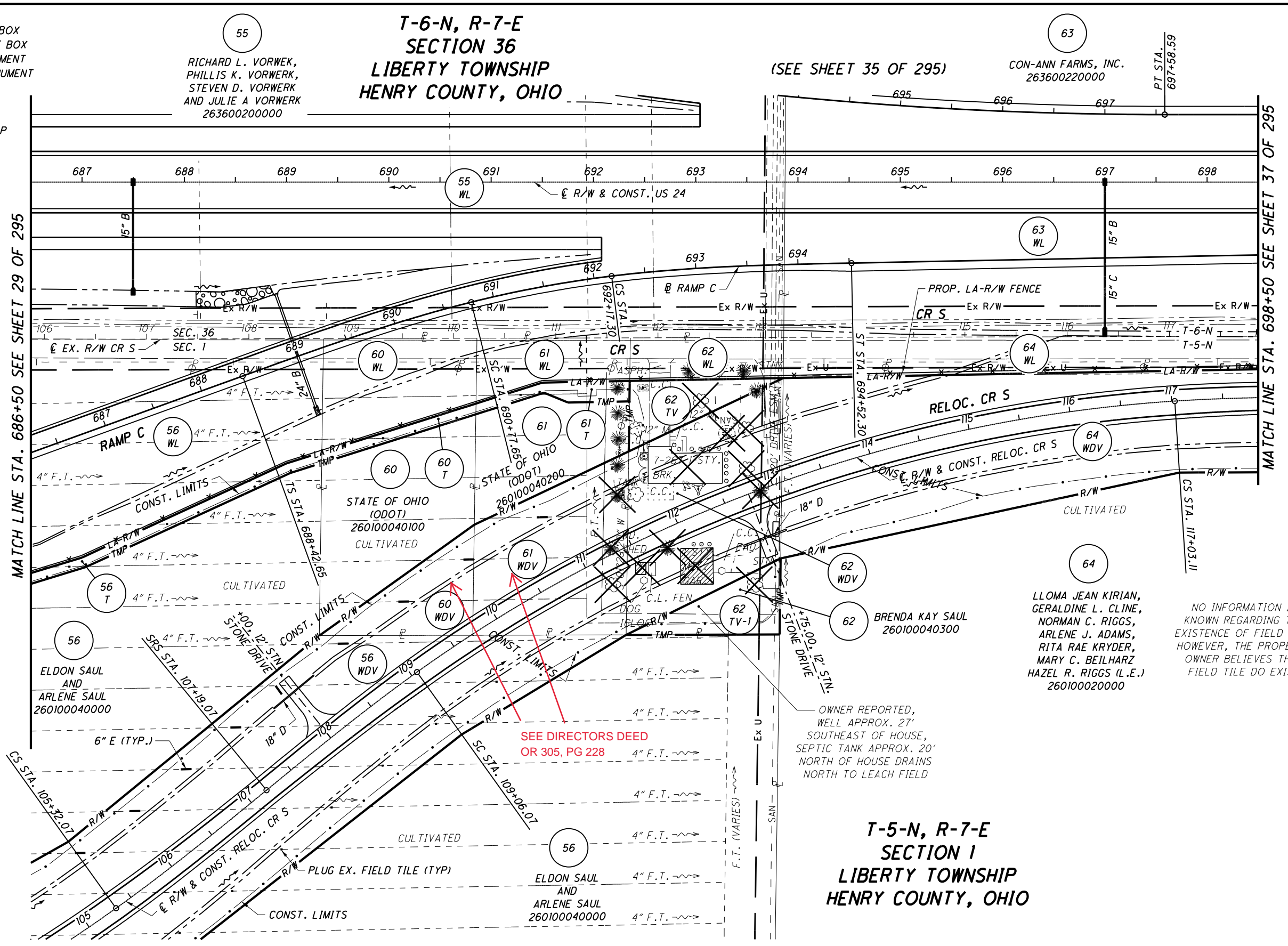
**MONUMENT LEGEND**

- ◻ EXISTING R/W MONUMENT BOX
- ◻ PROPOSED R/W MONUMENT BOX
- ⊙ EXISTING CONCRETE MONUMENT
- PROPOSED CONCRETE MONUMENT
- ✕ RAILROAD SPIKE FOUND
- ✕ RAILROAD SPIKE SET
- I.P.F. IRON PIN FOUND
- I.P.F. IRON PIN FOUND W/ ID CAP
- I.P.S. IRON PIN SET W/ ID CAP
- ⊙ I.P.S. IRON PIPE FOUND
- I.P.S. IRON PIPE SET
- P.K.F. P.K. NAIL FOUND
- P.K.S. P.K. NAIL SET

**T-6-N, R-7-E  
SECTION 36  
LIBERTY TOWNSHIP  
HENRY COUNTY, OHIO**

RICHARD L. VORWEK,  
PHILLIS K. VORWERK,  
STEVEN D. VORWERK  
AND JULIE A VORWERK  
263600200000

CON-ANN FARMS, INC.  
263600220000

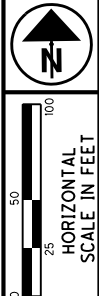


MATCH LINE STA. 686+50 SEE SHEET 29 OF 295

MATCH LINE STA. 698+50 SEE SHEET 37 OF 295

(SEE SHEET 35 OF 295)

**T-5-N, R-7-E  
SECTION 1  
LIBERTY TOWNSHIP  
HENRY COUNTY, OHIO**



PID NO. **20404**  
R/W DESIGNER: BAL  
R/W REVIEWER: KCD

**RIGHT OF WAY PLAN - US 24**  
**STA. 686+50 TO STA. 698+50**

HEN / LUC-24-10.42 / 0.00

33 / 295

NO INFORMATION IS KNOWN REGARDING THE EXISTENCE OF FIELD TILE; HOWEVER, THE PROPERTY OWNER BELIEVES THAT FIELD TILE DO EXIST

LLOMA JEAN KIRIAN,  
GERALDINE L. CLINE,  
NORMAN C. RIGGS,  
ARLENE J. ADAMS,  
RITA RAE KRYDER,  
MARY C. BEILHARZ  
HAZEL R. RIGGS (L.E.)  
260100020000

OWNER REPORTED,  
WELL APPROX. 27'  
SOUTHEAST OF HOUSE,  
SEPTIC TANK APPROX. 20'  
NORTH OF HOUSE DRAINS  
NORTH TO LEACH FIELD

SEE DIRECTORS DEED  
OR 305, PG 228

**STRUCTURE KEY**

- ◻ RESIDENTIAL
- ◼ COMMERCIAL
- ▨ OUT-BUILDING

			126
			388
TCJ	3/12/07	UPDATE SEWER EASEMENT	
TCJ	2/2/07	ADDED SEWER EASEMENT	
REV. BY	DATE	DESCRIPTION	711
DATE COMPLETED		JUNE 29, 2006	775

S:\Projects\Projects K-O\OHD\80443\ROW\sheets\20404\RT017(126).dgn 12/19/2012 10:55:04 AM

**MONUMENT LEGEND**

- ☐ EXISTING R/W MONUMENT BOX
- ▣ PROPOSED R/W MONUMENT BOX
- ⊙ EXISTING CONCRETE MONUMENT
- PROPOSED CONCRETE MONUMENT
- ✱ RAILROAD SPIKE FOUND
- ✱ RAILROAD SPIKE SET
- I.P.F. IRON PIN FOUND
- I.P.F. IRON PIN FOUND W/ ID CAP
- I.P.S. IRON PIN SET W/ ID CAP
- ⊙ I.P.F. IRON PIPE FOUND
- ⊙ I.P.S. IRON PIPE SET
- P.K.F. P.K. NAIL FOUND
- P.K.S. P.K. NAIL SET

**CURVE CRS-3**

P.I. STA. 103+78.31  
 $\Delta = 20^{\circ}00'00''$  (LT)  
 $Dc = 04^{\circ}00'00''$   
 $R = 1,432.40'$   
 $Ls = 187.00'$   
 $\theta s = 03^{\circ}44'24''$   
 $LT = 124.69'$   
 $ST = 62.36'$   
 $x = 186.92'$   
 $y = 4.07'$   
 $k = 93.49'$   
 $p = 1.02'$   
 $\Delta c = 12^{\circ}31'12''$  (LT)  
 $Lc = 313.00'$   
 $Ts = 346.24'$   
 $Es = 23.13'$

**CURVE CRS-4**

P.I. STA. 113+25.25  
 $\Delta = 39^{\circ}21'41''$  (RT)  
 $Dc = 04^{\circ}00'00''$   
 $R = 1,432.40'$   
 $Ls = 187.00'$   
 $\theta s = 03^{\circ}44'24''$   
 $LT = 124.69'$   
 $ST = 62.36'$   
 $x = 186.92'$   
 $y = 4.07'$   
 $k = 93.49'$   
 $p = 1.02'$   
 $\Delta c = 31^{\circ}52'53''$  (RT)  
 $Lc = 797.03'$   
 $Ts = 606.18'$   
 $Es = 89.95'$

**NOTES**

THE PROPOSED RIGHT OF WAY SHALL BE REFERENCED FROM THE CENTERLINE OF RIGHT OF WAY.

MONUMENTS REFERRED TO AS "IRON PINS SET" ARE 3/4 INCH DIAMETER BY 30 INCH LONG BARS WITH A 1 1/2 INCH DIAMETER ALUMINUM CAP.

△ DENOTES R/W ENCROACHMENT.

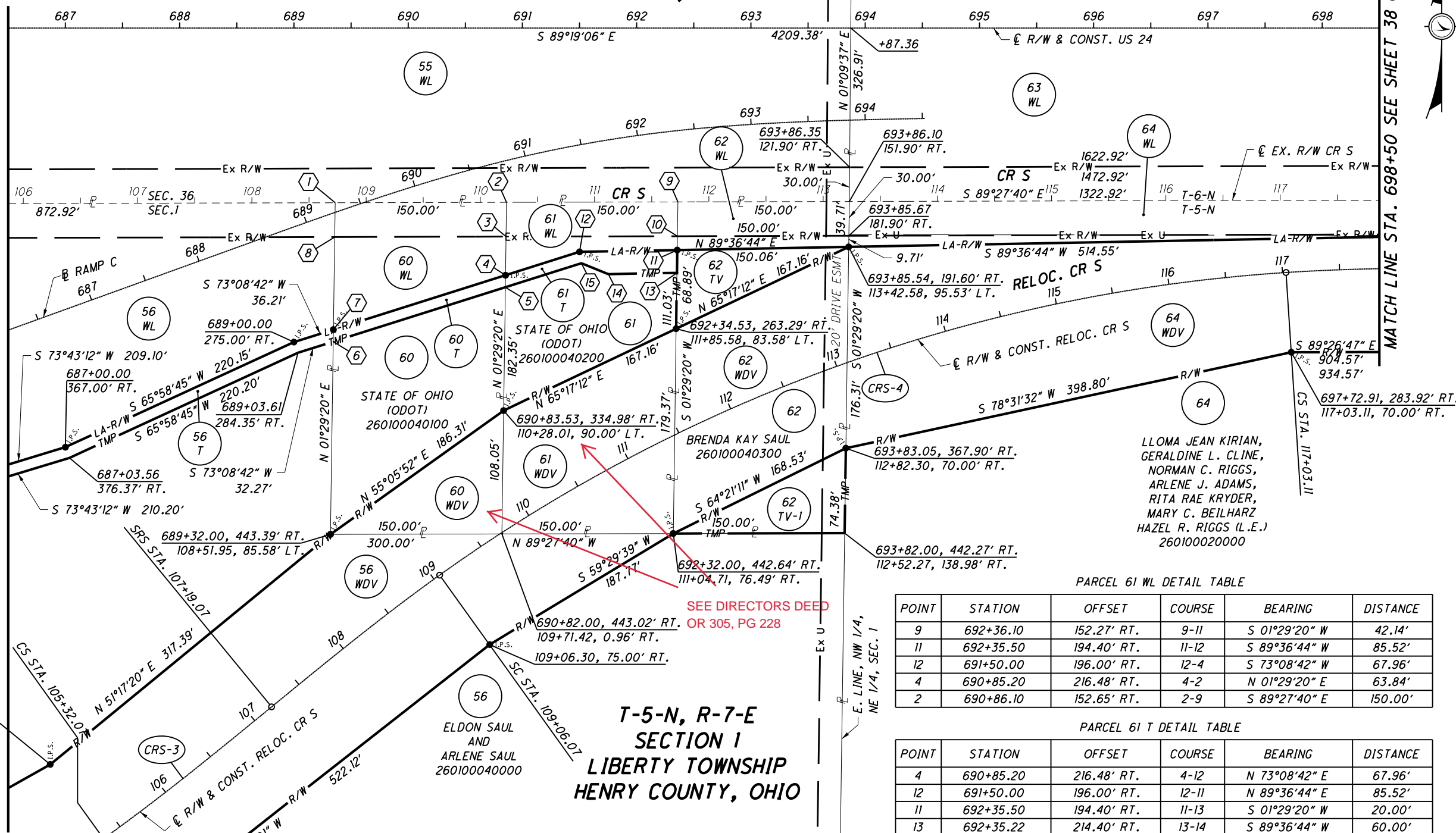
ADDITIONAL COURSE DETAIL TABLE

POINT	STATION	OFFSET	COURSE	BEARING	DISTANCE
2	690+86.10	152.65' RT.	2-3	S 01°29'20" W	30.00'
3	690+85.67	182.65' RT.	3-4	S 01°29'20" W	33.84'
4	690+85.20	216.48' RT.			
7	689+34.53	264.09' RT.	7-8	N 01°29'20" E	81.08'
8	689+35.67	183.02' RT.	8-1	N 01°29'20" E	30.00'
1	689+36.10	153.02' RT.			
9	692+36.10	152.27' RT.	9-10	S 01°29'20" W	30.00'
10	692+35.67	182.27' RT.	10-11	S 01°29'20" W	12.14'
11	692+35.50	194.40' RT.			

(SEE SHEET 36 OF 295)

**T-6-N, R-7-E  
SECTION 36  
LIBERTY TOWNSHIP  
HENRY COUNTY, OHIO**

MATCH LINE STA. 686+50 SEE SHEET 30 OF 295



**T-5-N, R-7-E  
SECTION 1  
LIBERTY TOWNSHIP  
HENRY COUNTY, OHIO**

PARCEL 60 WL DETAIL TABLE

POINT	STATION	OFFSET	COURSE	BEARING	DISTANCE
2	690+86.10	152.65' RT.	2-4	S 01°29'20" W	63.84'
4	690+85.20	216.48' RT.	4-7	S 73°08'42" W	158.01'
7	689+34.53	264.09' RT.	7-1	N 01°29'20" E	111.08'
1	689+36.10	153.02' RT.	1-2	S 89°27'40" E	150.00'

PARCEL 60 T DETAIL TABLE

POINT	STATION	OFFSET	COURSE	BEARING	DISTANCE
4	690+85.20	216.48' RT.	4-5	S 01°29'20" W	10.54'
5	690+85.05	227.01' RT.	5-6	S 73°08'42" W	158.01'
6	689+34.38	274.62' RT.	6-7	N 01°29'20" E	10.54'
7	689+34.53	264.09' RT.	7-4	N 73°08'42" E	158.01'

PARCEL 61 WL DETAIL TABLE

POINT	STATION	OFFSET	COURSE	BEARING	DISTANCE
9	692+36.10	152.27' RT.	9-11	S 01°29'20" W	42.14'
11	692+35.50	194.40' RT.	11-12	S 89°36'44" W	85.52'
12	691+50.00	196.00' RT.	12-4	S 73°08'42" W	67.96'
4	690+85.20	216.48' RT.	4-2	N 01°29'20" E	63.84'
2	690+86.10	152.65' RT.	2-9	S 89°27'40" E	150.00'

PARCEL 61 T DETAIL TABLE

POINT	STATION	OFFSET	COURSE	BEARING	DISTANCE
4	690+85.20	216.48' RT.	4-12	N 73°08'42" E	67.96'
12	691+50.00	196.00' RT.	12-11	N 89°36'44" E	85.52'
11	692+35.50	194.40' RT.	11-13	S 01°29'20" W	20.00'
13	692+35.22	214.40' RT.	13-14	S 89°36'44" W	60.00'
14	691+75.23	215.52' RT.	14-15	N 67°17'01" W	25.46'
15	691+51.63	205.97' RT.	15-5	S 73°08'42" W	69.83'
5	690+85.05	227.01' RT.	5-4	N 01°29'20" E	10.54'

REV. BY	DATE	DESCRIPTION
TCJ	3/12/07	UPDATED SEWER EASEMENT
TCJ	2/2/07	ADDED SEWER EASEMENT
REV. BY	DATE	DESCRIPTION
DATE COMPLETED	JUNE 29, 2006	

S:\Projects\Projects K-O\OHD\80443\ROW\sheets\20404RB017(127).dgn 12/19/2012 10:55:06 AM

RIGHT OF WAY PLAN - US 24  
STA. 849+00 TO STA. 861+00

HEN / LUC-24-10.42 / 0.00

PID NO. 20404  
R/W DESIGNER BAL R/W REVIEWER KCD

34 / 295

127

388

712

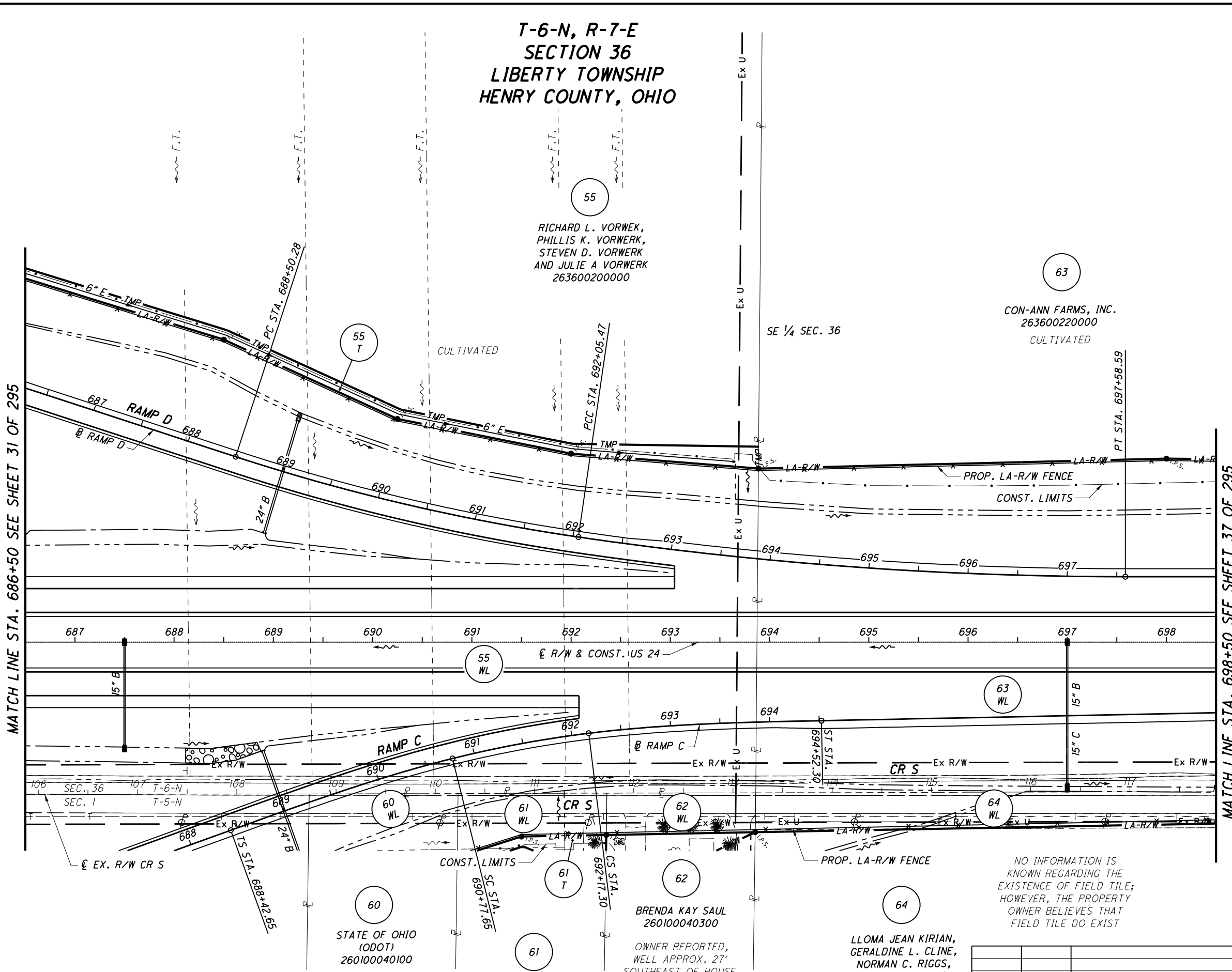
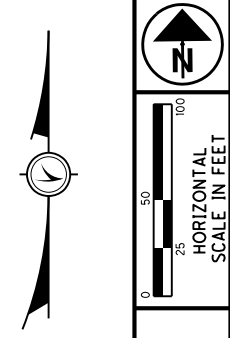
775



**MONUMENT LEGEND**

- ☐ EXISTING R/W MONUMENT BOX
- ▣ PROPOSED R/W MONUMENT BOX
- ⊙ EXISTING CONCRETE MONUMENT
- PROPOSED CONCRETE MONUMENT
- ✕ RAILROAD SPIKE FOUND
- ✕ RAILROAD SPIKE SET
- I.P.F. IRON PIN FOUND
- ⊙ I.P.F. IRON PIN FOUND W/ ID CAP
- I.P.S. IRON PIN SET W/ ID CAP
- ⊙ I.P.S. IRON PIPE FOUND
- ⊙ I.P.S. IRON PIPE SET
- P.K.F. P.K. NAIL FOUND
- P.K.S. P.K. NAIL SET

**T-6-N, R-7-E  
SECTION 36  
LIBERTY TOWNSHIP  
HENRY COUNTY, OHIO**



MATCH LINE STA. 686+50 SEE SHEET 31 OF 295

MATCH LINE STA. 698+50 SEE SHEET 37 OF 295

55  
RICHARD L. VORWEK,  
PHILLIS K. VORWEK,  
STEVEN D. VORWEK  
AND JULIE A VORWEK  
26360020000

63  
CON-ANN FARMS, INC.  
263600220000  
CULTIVATED

60  
STATE OF OHIO  
(ODOT)  
260100040100

61  
STATE OF OHIO  
(ODOT)  
260100040200

62  
BRENDA KAY SAUL  
260100040300  
OWNER REPORTED,  
WELL APPROX. 27'  
SOUTHEAST OF HOUSE,  
SEPTIC TANK APPROX. 20'  
NORTH OF HOUSE DRAINS  
NORTH TO LEACH FIELD

64  
LLOMA JEAN KIRIAN,  
GERALDINE L. CLINE,  
NORMAN C. RIGGS,  
ARLENE J. ADAMS,  
RITA RAE KRYDER,  
MARY C. BEILHARZ  
HAZEL R. RIGGS (L.E.)  
260100020000

NO INFORMATION IS  
KNOWN REGARDING THE  
EXISTENCE OF FIELD TILE;  
HOWEVER, THE PROPERTY  
OWNER BELIEVES THAT  
FIELD TILE DO EXIST

(SEE SHEET 33 OF 295)

**STRUCTURE KEY**

- RESIDENTIAL
- COMMERCIAL
- ▨ OUT-BUILDING

TCJ	2/2/07	ADDED SEWER EASEMENT
REV. BY	DATE	DESCRIPTION
DATE COMPLETED		JUNE 29, 2006

PID NO.  
**20404**

R/W DESIGNER  
BAL  
R/W REVIEWER  
KCD

**RIGHT OF WAY PLAN - US 24  
STA. 686+50 TO STA. 698+50**

**HEN / LUC-24-10.42/ 0.00**

35 / 295

128  
388  
713  
775

S:\Projects\Projects K-O\OHD\80443\ROW\sheets\20404RT018(128).dgn 12/19/2012 10:55:07 AM

**MONUMENT LEGEND**

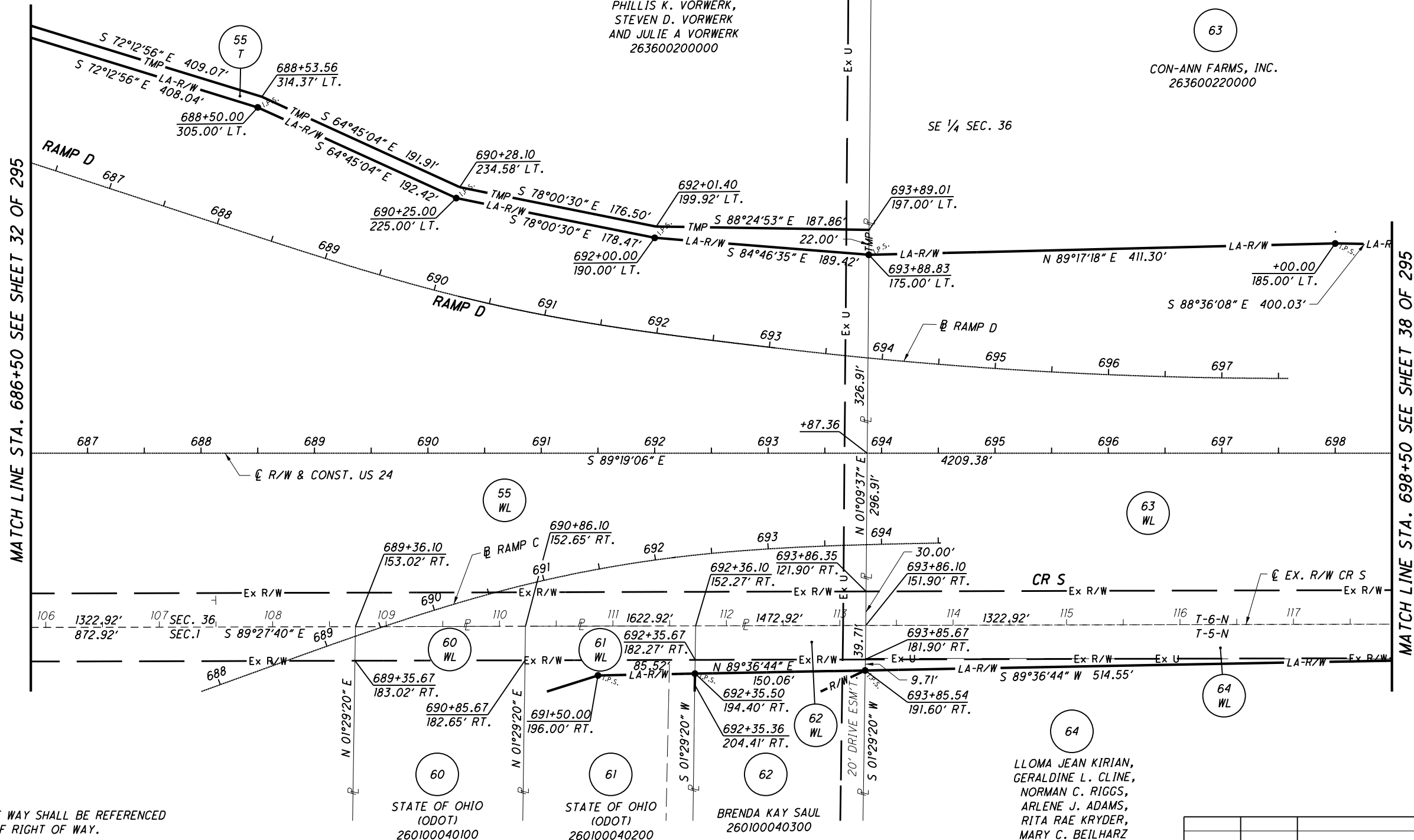
- ☐ EXISTING R/W MONUMENT BOX
- ▣ PROPOSED R/W MONUMENT BOX
- ⊙ EXISTING CONCRETE MONUMENT
- PROPOSED CONCRETE MONUMENT
- ✕ RAILROAD SPIKE FOUND
- ✱ RAILROAD SPIKE SET
- I.P.F. IRON PIN FOUND
- ⊙ I.P.F. IRON PIN FOUND W/ ID CAP
- I.P.S. IRON PIN SET W/ ID CAP
- ⊙ I.P.S. IRON PIPE FOUND
- ⊙ I.P.S. IRON PIPE SET
- ⊙ P.K.F. P.K. NAIL FOUND
- ⊙ P.K.S. P.K. NAIL SET

**T-6-N, R-7-E  
SECTION 36  
LIBERTY TOWNSHIP  
HENRY COUNTY, OHIO**

SE 1/4 SEC. 36

55  
RICHARD L. VORWEK,  
PHILLIS K. VORWERK,  
STEVEN D. VORWERK  
AND JULIE A VORWERK  
263600200000

63  
CON-ANN FARMS, INC.  
263600220000



**NOTES**  
THE PROPOSED RIGHT OF WAY SHALL BE REFERENCED FROM THE CENTERLINE OF RIGHT OF WAY.

MONUMENTS REFERRED TO AS "IRON PINS SET" ARE 3/4 INCH DIAMETER BY 30 INCH LONG BARS WITH A 1 1/2 INCH DIAMETER ALUMINUM CAP.

△ DENOTES R/W ENCROACHMENT.

(SEE SHEET 34 OF 295)

64  
LLOMA JEAN KIRIAN,  
GERALDINE L. CLINE,  
NORMAN C. RIGGS,  
ARLENE J. ADAMS,  
RITA RAE KRYDER,  
MARY C. BEILHARZ  
HAZEL R. RIGGS (L.E.)  
260100020000

TCJ	2/2/07	ADDED SEWER EASEMENT	129
REV. BY	DATE	DESCRIPTION	388
DATE COMPLETED	JUNE 29, 2006		714
			775

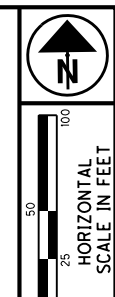
RIGHT OF WAY PLAN - US 24  
STA. 686+50 TO STA. 698+50

HEN / LUC-24-10.42/ 0.00

36 / 295

PID NO. 20404

R/W DESIGNER: BAL R/W REVIEWER: KCD



12/19/2012 10:55:08 AM

S:\Projects\Projects\_K-O\O\H\DR\80443\ROW\sheets\_20404\RB018(129).dgn

**MONUMENT LEGEND**

- ◻ EXISTING R/W MONUMENT BOX
- ◻ PROPOSED R/W MONUMENT BOX
- ⊙ EXISTING CONCRETE MONUMENT
- PROPOSED CONCRETE MONUMENT
- ✕ RAILROAD SPIKE FOUND
- ✕ RAILROAD SPIKE SET
- I.R.F. IRON PIN FOUND
- ⊙ I.R.F. IRON PIN FOUND W/ ID CAP
- I.R.S. IRON PIN SET W/ ID CAP
- ⊙ I.R.P. IRON PIPE FOUND
- ⊙ I.R.S. IRON PIPE SET
- ⊙ P.K.F. P.K. NAIL FOUND
- P.K.S. P.K. NAIL SET

**T-6-N, R-7-E  
SECTION 36  
LIBERTY TOWNSHIP  
HENRY COUNTY, OHIO**

CULTIVATED

63

CON-ANN FARMS, INC.  
263600220000

SE 1/4 SEC. 36

**T-6-N, R-8-E  
SECTION 31  
WASHINGTON TOWNSHIP  
HENRY COUNTY, OHIO**

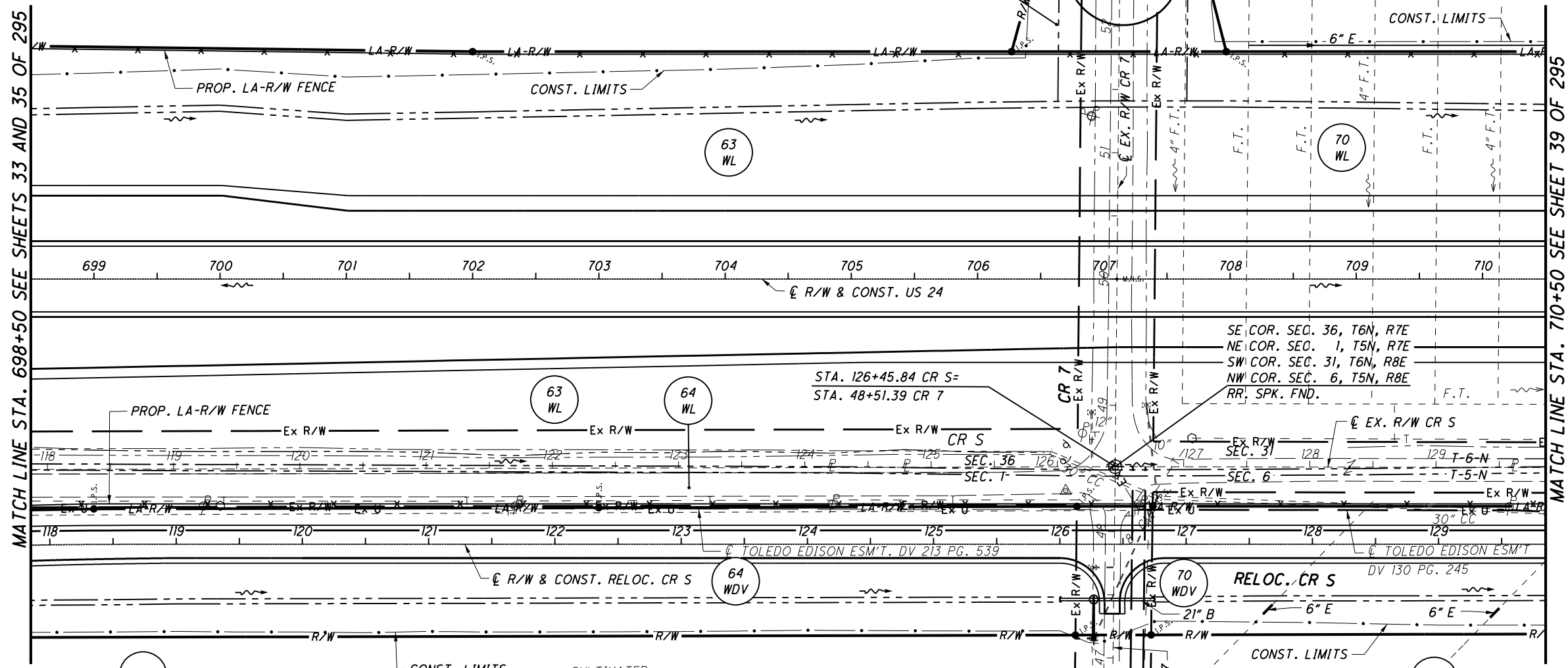
CULTIVATED

70

JAMES L. MATTHEWS  
AND  
PATRICIA SUE MATTHEWS  
303100460000

SW 1/4 SEC. 31

CONST. LIMITS



MATCH LINE STA. 698+50 SEE SHEETS 33 AND 35 OF 295

MATCH LINE STA. 710+50 SEE SHEET 39 OF 295

LLOMA JEAN KIRIAN,  
GERALDINE L. CLINE,  
NORMAN C. RIGGS,  
ARLENE J. ADAMS,  
RITA RAE KRYDER,  
MARY C. BEILHARZ  
HAZEL R. RIGGS (L.E.)  
260100020000

**T-5-N, R-7-E  
SECTION 1  
LIBERTY TOWNSHIP  
HENRY COUNTY, OHIO**

NO INFORMATION IS  
KNOWN REGARDING THE  
EXISTENCE OF FIELD TILE;  
HOWEVER, THE PROPERTY  
OWNER BELIEVES THAT  
FIELD TILE DO EXIST

JAMES L. MATTHEWS  
AND  
PATRICIA SUE MATTHEWS  
300600240000

**T-5-N, R-8-E  
SECTION 6  
WASHINGTON TOWNSHIP  
HENRY COUNTY, OHIO**

**STRUCTURE KEY**

- ◻ RESIDENTIAL
- ◼ COMMERCIAL
- ▨ OUT-BUILDING

NE 1/4 SEC. 1

**NOTES**  
THE PROPOSED RIGHT OF WAY SHALL BE REFERENCED  
FROM THE CENTERLINE OF RIGHT OF WAY.

MONUMENTS REFERRED TO AS "IRON PINS SET" ARE 3/4  
INCH DIAMETER BY 30 INCH LONG BARS WITH A 1 1/2  
INCH DIAMETER ALUMINUM CAP.

△ DENOTES R/W ENCROACHMENT.

REV. BY	DATE	DESCRIPTION
TCJ	7/25/07	REMOVED TOWL-1
TCJ	1/25/07	REMOVED 70 T
TCJ	9/6/06	MODIFIED TOWL TO TOWL & TOWL-1
REV. BY	DATE	DESCRIPTION
DATE COMPLETED	JUNE 29, 2006	



PID NO.  
**20404**

R/W DESIGNER  
BAL  
R/W REVIEWER  
KCD

**RIGHT OF WAY PLAN - US 24**  
STA. 698+50 TO STA. 710+50

HEN/LUC-24-10.42/0.00

37/295

130  
388  
715  
775

S:\Projects\Projects K-O\O\HDR\80443\ROW\Sheets\20404\RT019(130).dgn 12/19/2012 10:55:10 AM

**MONUMENT LEGEND**

- ▣ EXISTING R/W MONUMENT BOX
- ▣ PROPOSED R/W MONUMENT BOX
- ⊙ EXISTING CONCRETE MONUMENT
- PROPOSED CONCRETE MONUMENT
- ✕ RAILROAD SPIKE FOUND
- ✕ RAILROAD SPIKE SET
- I.P.F. IRON PIN FOUND
- ⊙ I.P.F. IRON PIN FOUND W/ ID CAP
- I.P.S. IRON PIN SET W/ ID CAP
- ⊙ I.P.S. IRON PIPE FOUND
- ⊙ I.P.S. IRON PIPE SET
- P.K.F. P.K. NAIL FOUND
- P.K.S. P.K. NAIL SET

**T-6-N, R-7-E  
SECTION 36  
LIBERTY TOWNSHIP  
HENRY COUNTY, OHIO**

63  
CON-ANN FARMS, INC.  
263600220000  
SE 1/4 SEC. 36

**T-6-N, R-8-E  
SECTION 31  
WASHINGTON TOWNSHIP  
HENRY COUNTY, OHIO**

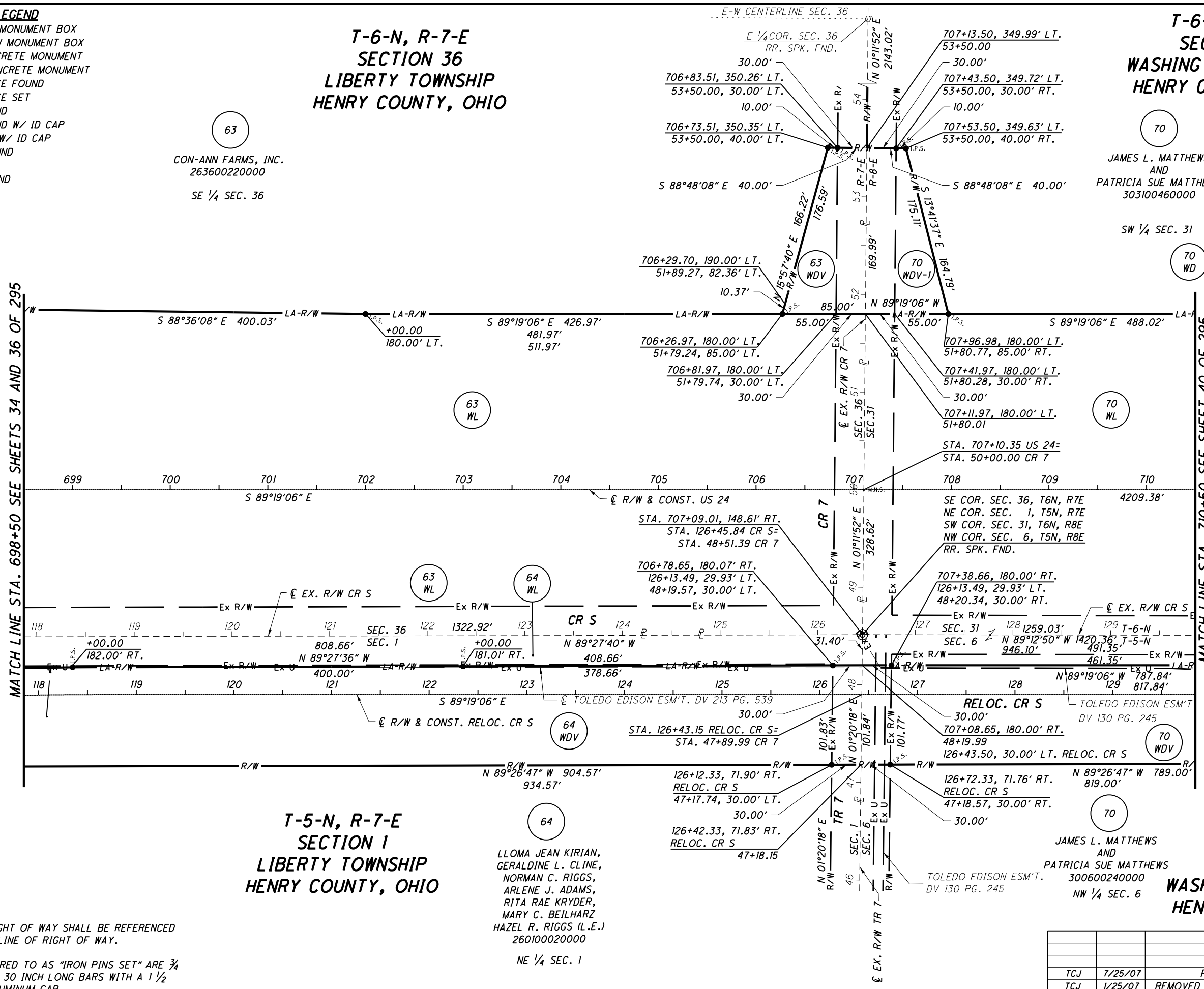
70  
JAMES L. MATTHEWS  
AND  
PATRICIA SUE MATTHEWS  
303100460000  
SW 1/4 SEC. 31

**T-5-N, R-7-E  
SECTION 1  
LIBERTY TOWNSHIP  
HENRY COUNTY, OHIO**

64  
LLOMA JEAN KIRIAN,  
GERALDINE L. CLINE,  
NORMAN C. RIGGS,  
ARLENE J. ADAMS,  
RITA RAE KRYDER,  
MARY C. BEILHARZ  
HAZEL R. RIGGS (L.E.)  
260100020000  
NE 1/4 SEC. 1

**T-5-N, R-8-E  
SECTION 6  
WASHINGTON TOWNSHIP  
HENRY COUNTY, OHIO**

70  
JAMES L. MATTHEWS  
AND  
PATRICIA SUE MATTHEWS  
300600240000  
NW 1/4 SEC. 6



**NOTES**  
THE PROPOSED RIGHT OF WAY SHALL BE REFERENCED FROM THE CENTERLINE OF RIGHT OF WAY.

MONUMENTS REFERRED TO AS "IRON PINS SET" ARE 3/4 INCH DIAMETER BY 30 INCH LONG BARS WITH A 1 1/2 INCH DIAMETER ALUMINUM CAP.

△ DENOTES R/W ENCROACHMENT.



PID NO. **20404**  
R/W DESIGNER: BAL  
R/W REVIEWER: KCD

RIGHT OF WAY PLAN - US 24  
STA. 698+50 TO STA. 710+50

HEN / LUC-24-10.42 / 0.00  
38 / 295

TCJ	7/25/07	REMOVED PARCEL TOWL-1
TCJ	1/25/07	REMOVED PARCEL 70T, CHANGED DISTANCE
TCJ	9/5/06	SEPARATED TOWL TO TOWL & TOWL-1
REV. BY	DATE	DESCRIPTION
		JUNE 29, 2006

131  
388  
716  
775

S:\Projects\Projects\_K-O\O\HDR\80443\ROW\sheets\20404RB019(131).dgn 12/19/2012 10:55:11 AM

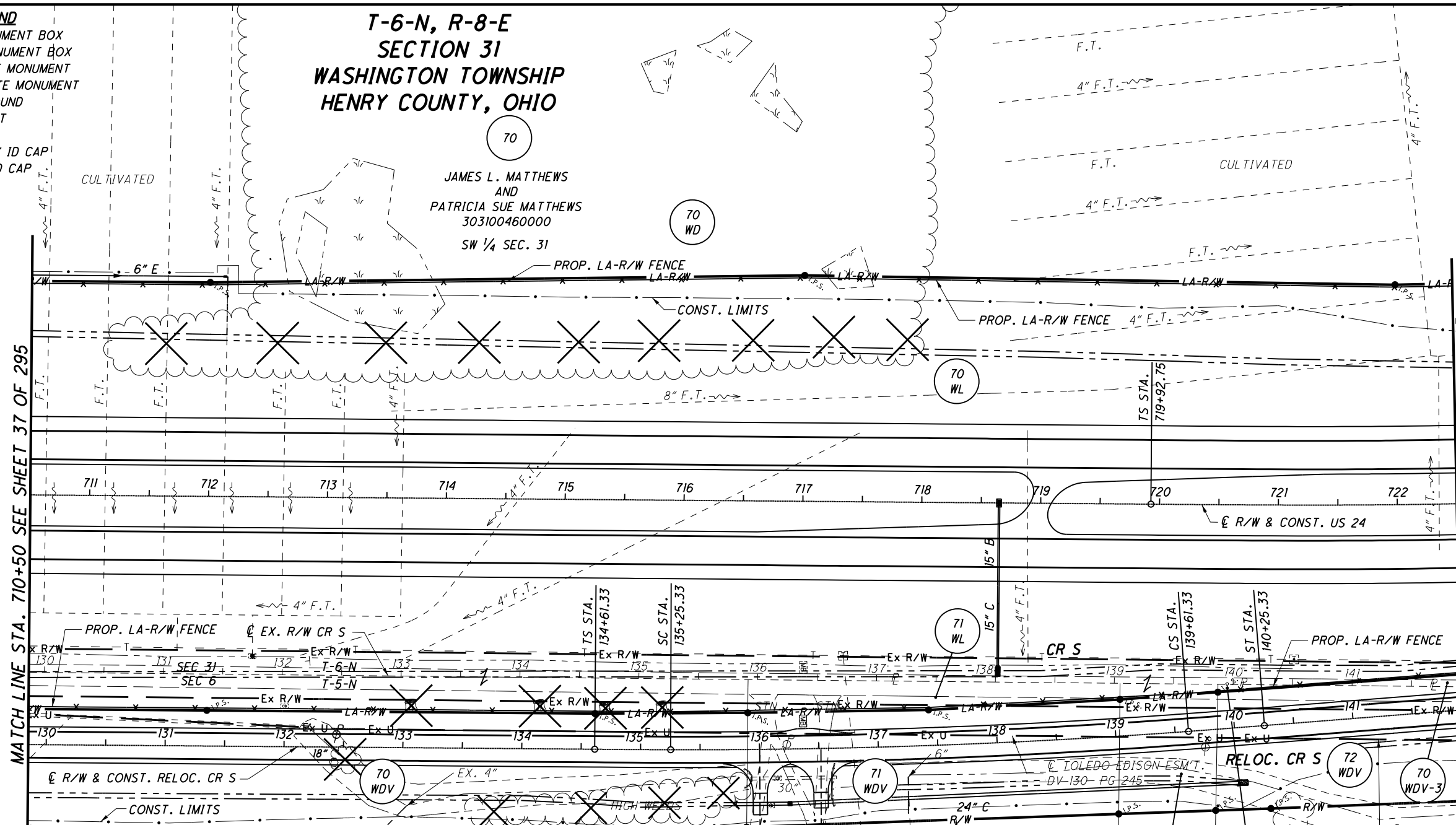
S:\Projects\Projects\_k-O\O\HDR\80443\ROW\Sheets\20404RT020(132).dgn 12/19/2012 10:55:12 AM

**MONUMENT LEGEND**

- ◻ EXISTING R/W MONUMENT BOX
- ◻ PROPOSED R/W MONUMENT BOX
- ⊙ EXISTING CONCRETE MONUMENT
- PROPOSED CONCRETE MONUMENT
- ✕ RAILROAD SPIKE FOUND
- ✕ RAILROAD SPIKE SET
- I.P.F. IRON PIN FOUND
- I.P.F. IRON PIN FOUND W/ ID CAP
- I.P.S. IRON PIN SET W/ ID CAP
- ⊙ I.P.F. IRON PIPE FOUND
- ⊙ I.P.S. IRON PIPE SET
- P.K.F. P.K. NAIL FOUND
- P.K.S. P.K. NAIL SET

**T-6-N, R-8-E  
SECTION 31  
WASHINGTON TOWNSHIP  
HENRY COUNTY, OHIO**

JAMES L. MATTHEWS  
AND  
PATRICIA SUE MATTHEWS  
303100460000  
SW 1/4 SEC. 31



**T-5-N, R-8-E  
SECTION 6  
WASHINGTON TOWNSHIP  
HENRY COUNTY, OHIO**

JAMES L. MATTHEWS  
AND  
PATRICIA SUE MATTHEWS  
300600240000  
CULTIVATED

NW 1/4 SEC. 6

**NOTES**

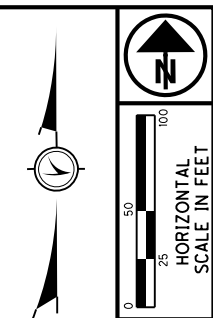
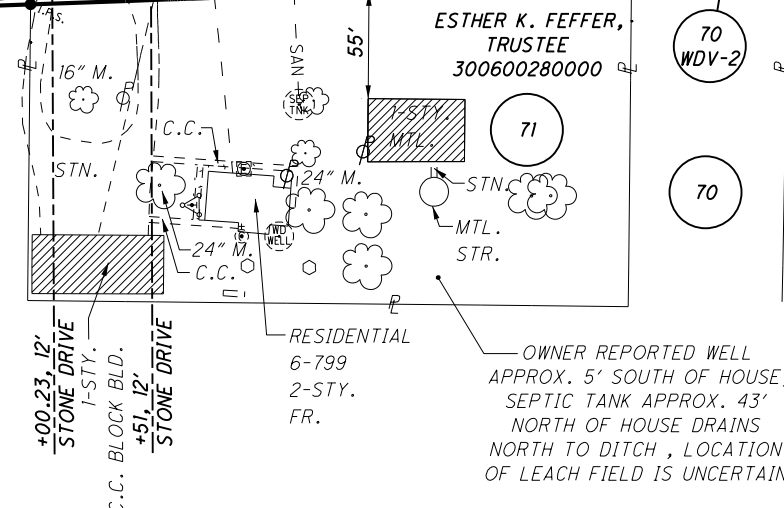
THE PROPOSED RIGHT OF WAY SHALL BE REFERENCED FROM THE CENTERLINE OF RIGHT OF WAY.

MONUMENTS REFERRED TO AS "IRON PINS SET" ARE 3/4 INCH DIAMETER BY 30 INCH LONG BARS WITH A 1/2 INCH DIAMETER ALUMINUM CAP.

△ DENOTES R/W ENCROACHMENT.

**STRUCTURE KEY**

- ◻ RESIDENTIAL
- ◼ COMMERCIAL
- ▨ OUT-BUILDING



PID NO. 20404

R/W DESIGNER BAL R/W REVIEWER KCD

RIGHT OF WAY PLAN - US 24  
STA. 710+50 TO STA. 722+50

HEN / LUC-24-10.42/ 0.00

39 / 295

TCJ	7/25/07	REMOVED TOWL-1 & TOWL-2
TCJ	1/25/07	REMOVED PARCEL 70 T
TCJ	9/6/06	MODIFIED TOWL TO TOWL, TOWL-1 & TOWL-2
REV. BY	DATE	DESCRIPTION
		JUNE 29, 2006

132
388
717
775

**T-6-N, R-8-E  
SECTION 31  
WASHINGTON TOWNSHIP  
HENRY COUNTY, OHIO**

- MONUMENT LEGEND**
- ☐ EXISTING R/W MONUMENT BOX
  - ▣ PROPOSED R/W MONUMENT BOX
  - ⊙ EXISTING CONCRETE MONUMENT
  - PROPOSED CONCRETE MONUMENT
  - ✕ RAILROAD SPIKE FOUND
  - ✱ RAILROAD SPIKE SET
  - I.P.F. IRON PIN FOUND
  - ⊖ I.P.F. IRON PIN FOUND W/ ID CAP
  - I.P.S. IRON PIN SET W/ ID CAP
  - ⊙ I.P.F. IRON PIPE FOUND
  - ⊖ I.P.S. IRON PIPE SET
  - P.K.F. P.K. NAIL FOUND
  - ✱ P.K.S. P.K. NAIL SET

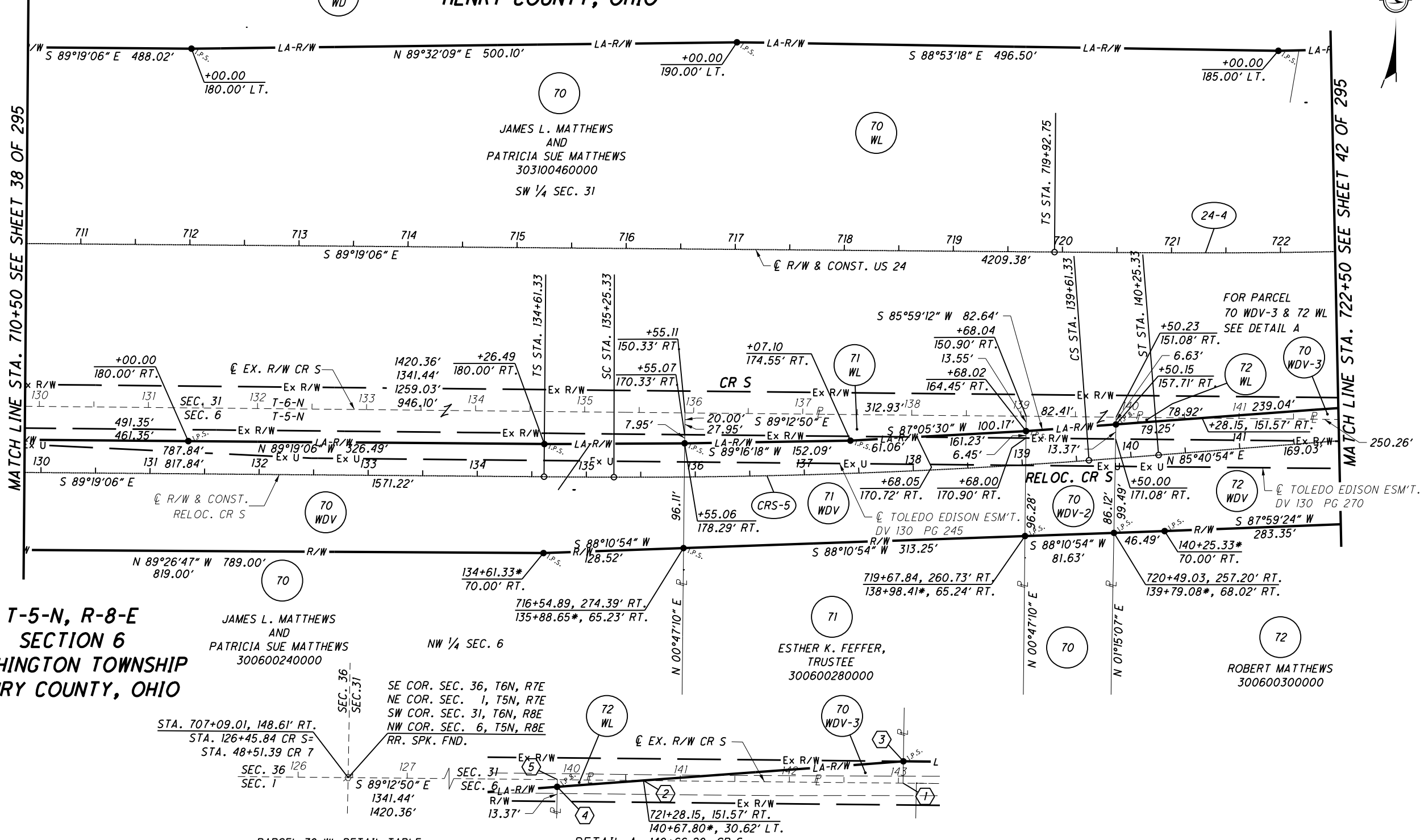
**CURVE 24-4**

PI STA. 727+30.79  
 $\Delta = 21^\circ 20' 10''$  (LT)  
 $D_c = 02^\circ 00' 00''$   
 $R = 2,864.79'$   
 $L_s = 396.00'$   
 $\theta_s = 03^\circ 57' 36''$   
 $LT = 264.07'$   
 $ST = 132.06'$   
 $x = 395.81'$   
 $y = 9.12'$   
 $k = 197.97'$   
 $p = 2.28'$   
 $\Delta c = 13^\circ 24' 58''$  (LT)  
 $L_c = 670.80'$   
 $T_s = 738.05'$   
 $E_s = 52.71'$

**CURVE CRS-5**

PI STA. 137+43.49  
 $\Delta = 05^\circ 00' 00''$  (LT)  
 $D_c = 01^\circ 00' 00''$   
 $R = 5,729.58'$   
 $L_s = 64.00'$   
 $\theta_s = 00^\circ 19' 12''$   
 $LT = 42.67'$   
 $ST = 21.33'$   
 $x = 64.00'$   
 $y = 0.12'$   
 $k = 32.00'$   
 $p = 0.03'$   
 $\Delta c = 04^\circ 21' 36''$  (LT)  
 $L_c = 436.00'$   
 $T_s = 282.16'$   
 $E_s = 5.49'$

**T-5-N, R-8-E  
SECTION 6  
WASHINGTON TOWNSHIP  
HENRY COUNTY, OHIO**



**PARCEL 70 WL DETAIL TABLE**

POINT	STATION	OFFSET	COURSE	BEARING	DISTANCE
3	723+59.50	139.12' RT.	3-2	S 85°59'12" W	239.04'
2	721+28.15	151.57' RT.	2-5	N 89°12'50" W	78.92'
5	720+50.23	151.08' RT.	5-4	S 01°15'07" W	6.63'
4	720+50.15	157.71' RT.			

**PARCEL 72 WL DETAIL TABLE**

POINT	STATION	OFFSET	COURSE	BEARING	DISTANCE
5	720+50.23	151.08' RT.	5-2	S 89°12'50" E	78.92'
2	721+28.15	151.57' RT.	2-4	S 85°59'12" W	79.25'
4	720+50.15	157.71' RT.	4-5	N 01°15'07" E	6.63'

**DETAIL A**

POINT	STATION	OFFSET	COURSE	BEARING	DISTANCE
1	140+66.20, CR S				

**PARCEL 70 WDV-3 DETAIL TABLE**

POINT	STATION	OFFSET	COURSE	BEARING	DISTANCE
2	721+28.15	151.57' RT.	2-3	N 85°59'12" E	239.04'
3	723+59.50	139.12' RT.	3-1	S 01°08'05" W	20.00'
1	723+58.22	159.08' RT.	1-2	N 89°12'50" W	238.08'

**NOTES**  
 THE PROPOSED RIGHT OF WAY SHALL BE REFERENCED FROM THE CENTERLINE OF RIGHT OF WAY.  
 MONUMENTS REFERRED TO AS "IRON PINS SET" ARE 3/4 INCH DIAMETER BY 30 INCH LONG BARS WITH A 1/2 INCH DIAMETER ALUMINUM CAP.  
 △ DENOTES R/W ENCROACHMENT.  
 \* DENOTES RELOC. CR S STATIONING

REV. BY	DATE	DESCRIPTION
TCJ	7/25/07	REMOVED TOWL-1 & TOWL-2
TCJ	1/25/07	REMOVED PARCEL 70 T
TCJ	9/6/06	MODIFIED TOWL TO TOWL, TOWL-1 & TOWL-2
REV. BY	DATE	DESCRIPTION
	JUNE 29, 2006	

RIGHT OF WAY PLAN - US 24  
 STA. 710+50 TO STA. 722+50

HEN / LUC-24-10.42 / 0.00

40 / 295

PID NO. 20404  
 R/W DESIGNER: BAL  
 R/W REVIEWER: KCD

133  
 388  
 718  
 775

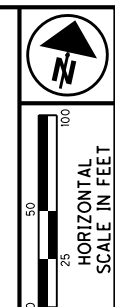
S:\Projects\Projects K-O\OHDR\80443\ROW\Sheets\20404R020(133).dgn 12/19/2012 10:55:13 AM

**MONUMENT LEGEND**

- ◻ EXISTING R/W MONUMENT BOX
- ◻ PROPOSED R/W MONUMENT BOX
- ⊙ EXISTING CONCRETE MONUMENT
- PROPOSED CONCRETE MONUMENT
- ✕ RAILROAD SPIKE FOUND
- ✕ RAILROAD SPIKE SET
- I.P.F. IRON PIN FOUND
- I.P.F. IRON PIN FOUND W/ ID CAP
- I.P.S. IRON PIN SET W/ ID CAP
- ⊙ I.P.S. IRON PIPE FOUND
- ⊙ I.P.S. IRON PIPE SET
- ⊙ P.K.F. P.K. NAIL FOUND
- ⊙ P.K.S. P.K. NAIL SET

(SEE SHEET 92 OF 295)

**T-6-N, R-8-E  
SECTION 31  
WASHINGTON TOWNSHIP  
HENRY COUNTY, OHIO**



PID NO.  
**20404**

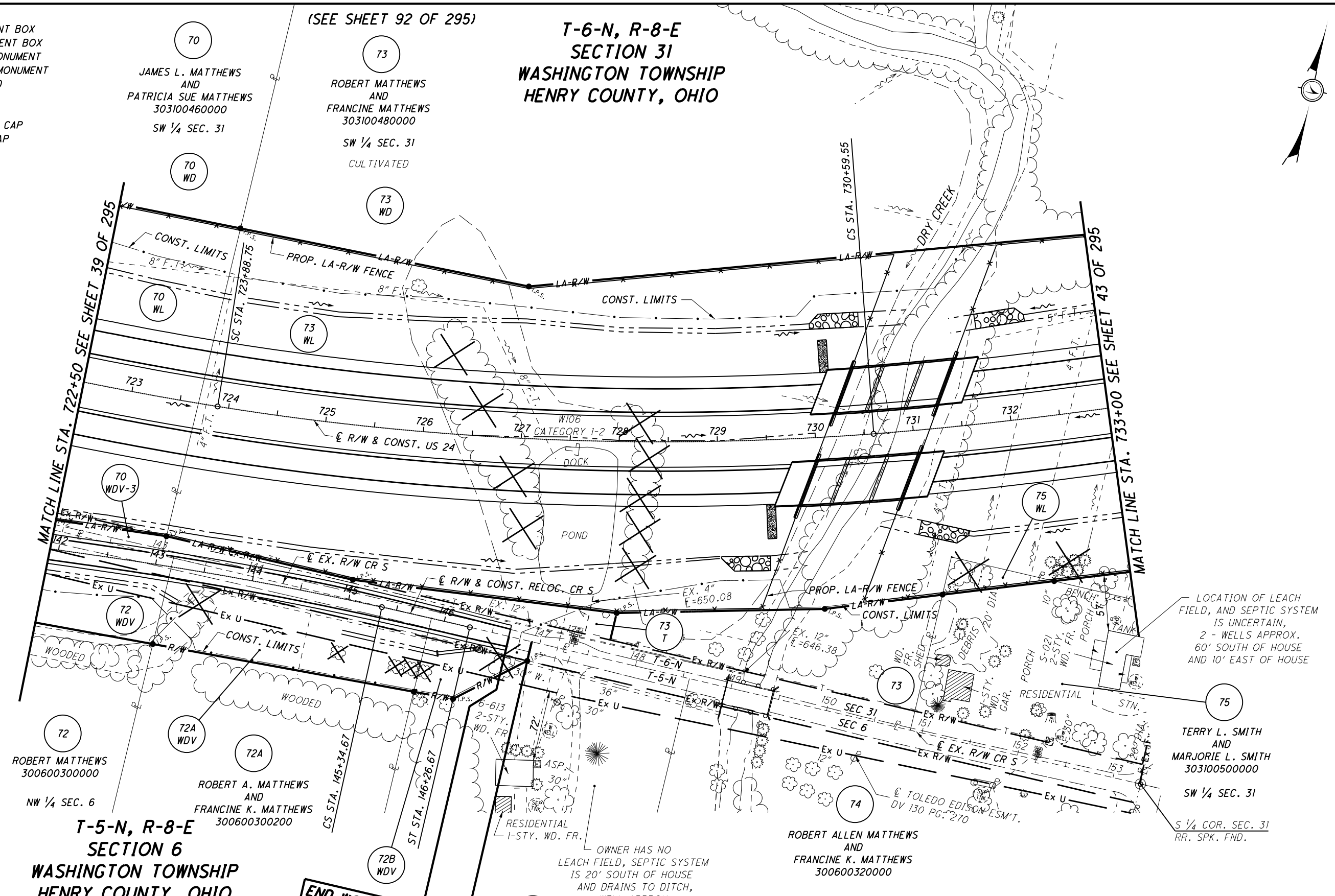
R/W DESIGNER  
BAL  
R/W REVIEWER  
KCD

**RIGHT OF WAY PLAN - US 24  
STA. 722+50 TO STA. 733+00**

**HEN / LUC-24-10.42 / 0.00**

41 / 295

134
388
719
775



**NOTES**  
THE PROPOSED RIGHT OF WAY SHALL BE REFERENCED FROM THE CENTERLINE OF RIGHT OF WAY.

MONUMENTS REFERRED TO AS "IRON PINS SET" ARE 3/4 INCH DIAMETER BY 30 INCH LONG BARS WITH A 1 1/2 INCH DIAMETER ALUMINUM CAP.

△ DENOTES R/W ENCROACHMENT.

**STRUCTURE KEY**

◻	RESIDENTIAL
◼	COMMERCIAL
▨	OUT-BUILDING

**END WORK  
STA. 146+67.56**

**END ACQUISITION  
STA. 146+91.46**

OWNER HAS NO LEACH FIELD, SEPTIC SYSTEM IS 20' SOUTH OF HOUSE AND DRAINS TO DITCH, WELL APPROX. 35' NORTH OF HOUSE

LOCATION OF LEACH FIELD, AND SEPTIC SYSTEM IS UNCERTAIN, 2 - WELLS APPROX. 60' SOUTH OF HOUSE AND 10' EAST OF HOUSE

S:\Projects\Projects\_K-O\O\HDR\80443\ROW\sheets\_20404\RT021(134).dgn 12/19/2012 10:55:14 AM

**MONUMENT LEGEND**

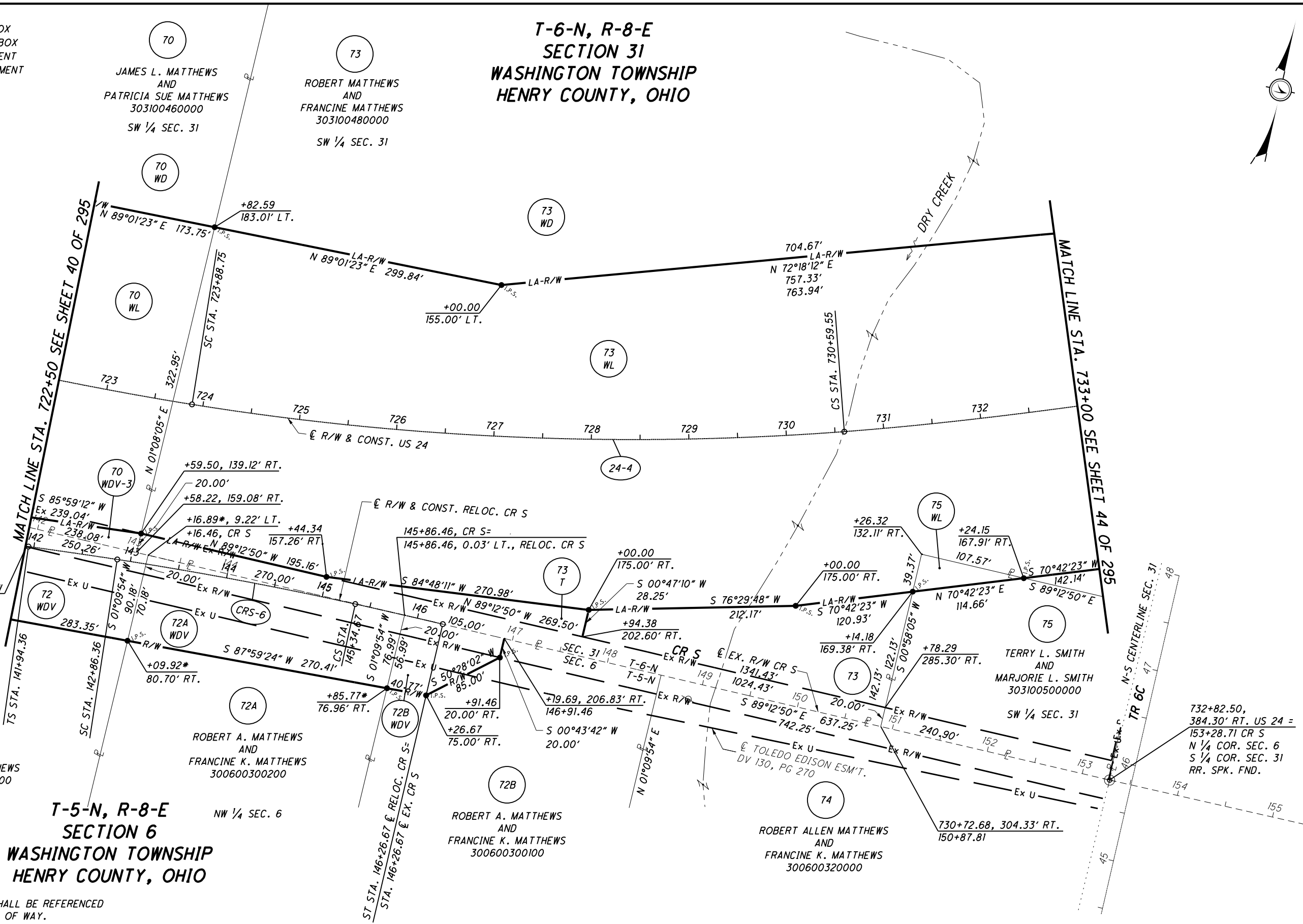
- ☐ EXISTING R/W MONUMENT BOX
- ▣ PROPOSED R/W MONUMENT BOX
- ⊙ EXISTING CONCRETE MONUMENT
- PROPOSED CONCRETE MONUMENT
- ✕ RAILROAD SPIKE FOUND
- ✱ RAILROAD SPIKE SET
- I.P.F. IRON PIN FOUND
- ⊖ I.P.F. IRON PIN FOUND W/ ID CAP
- ⊙ I.P.S. IRON PIN SET W/ ID CAP
- ⊖ I.P.S. IRON PIPE FOUND
- ⊙ I.P.S. IRON PIPE SET
- ⊖ P.K.F. P.K. NAIL FOUND
- ⊙ P.K.F. P.K. NAIL SET

**CURVE 24-4**

PI STA. 727+30.79  
 $\Delta = 21^\circ 20' 10''$  (LT)  
 $D_c = 02^\circ 00' 00''$   
 $R = 2,864.79'$   
 $L_s = 396.00'$   
 $\theta_s = 03^\circ 57' 36''$   
 $LT = 264.07'$   
 $ST = 132.06'$   
 $x = 395.81'$   
 $y = 9.12'$   
 $k = 197.97'$   
 $p = 2.28'$   
 $\Delta c = 13^\circ 24' 58''$  (LT)  
 $L_c = 670.80'$   
 $T_s = 738.05'$   
 $E_s = 52.71'$

**CURVE CRS-6**

PI STA. 144+10.63  
 $\Delta = 05^\circ 06' 17''$  (RT)  
 $D_c = 01^\circ 30' 00''$   
 $R = 3,819.72'$   
 $L_s = 92.00'$   
 $\theta_s = 00^\circ 41' 24''$   
 $LT = 61.33'$   
 $ST = 30.67'$   
 $x = 92.00'$   
 $y = 0.37'$   
 $k = 46.00'$   
 $p = 0.09'$   
 $\Delta c = 03^\circ 43' 29''$  (RT)  
 $L_c = 248.31'$   
 $T_s = 216.27'$   
 $E_s = 3.89'$



**T-5-N, R-8-E SECTION 6 WASHINGTON TOWNSHIP HENRY COUNTY, OHIO**

**T-6-N, R-8-E SECTION 31 WASHINGTON TOWNSHIP HENRY COUNTY, OHIO**

**NOTES**  
 THE PROPOSED RIGHT OF WAY SHALL BE REFERENCED FROM THE CENTERLINE OF RIGHT OF WAY.  
 MONUMENTS REFERRED TO AS "IRON PINS SET" ARE 3/4 INCH DIAMETER BY 30 INCH LONG BARS WITH A 1/2 INCH DIAMETER ALUMINUM CAP.  
 △ DENOTES R/W ENCROACHMENT.  
 \* DENOTES RELOC. CR S STATIONING

REV. BY	DATE	DESCRIPTION
TCJ	1/25/07	ADDED 70 WD & 73 WD
JDB	8/31/06	ADDED COMMENCING DISTANCES FOR 73WL & 75WL
TCJ	7/25/06	ADDED SHEET NUMBER TO MATCH LINE
REV. BY	DATE	DESCRIPTION
DATE COMPLETED	JUNE 29, 2006	

PID NO. **20404**

R/W DESIGNER: BAL  
R/W REVIEWER: KCD

**RIGHT OF WAY PLAN - US 24**

**STA. 722+50 TO STA. 733+00**

HEN / LUC-24-10-42 / 0.00

42 / 295

135  
388

720  
775

S:\Projects\Projects K-O\OHD\80443\ROW\Sheets\20404R021(135).dgn 12/19/2012 10:55:16 AM

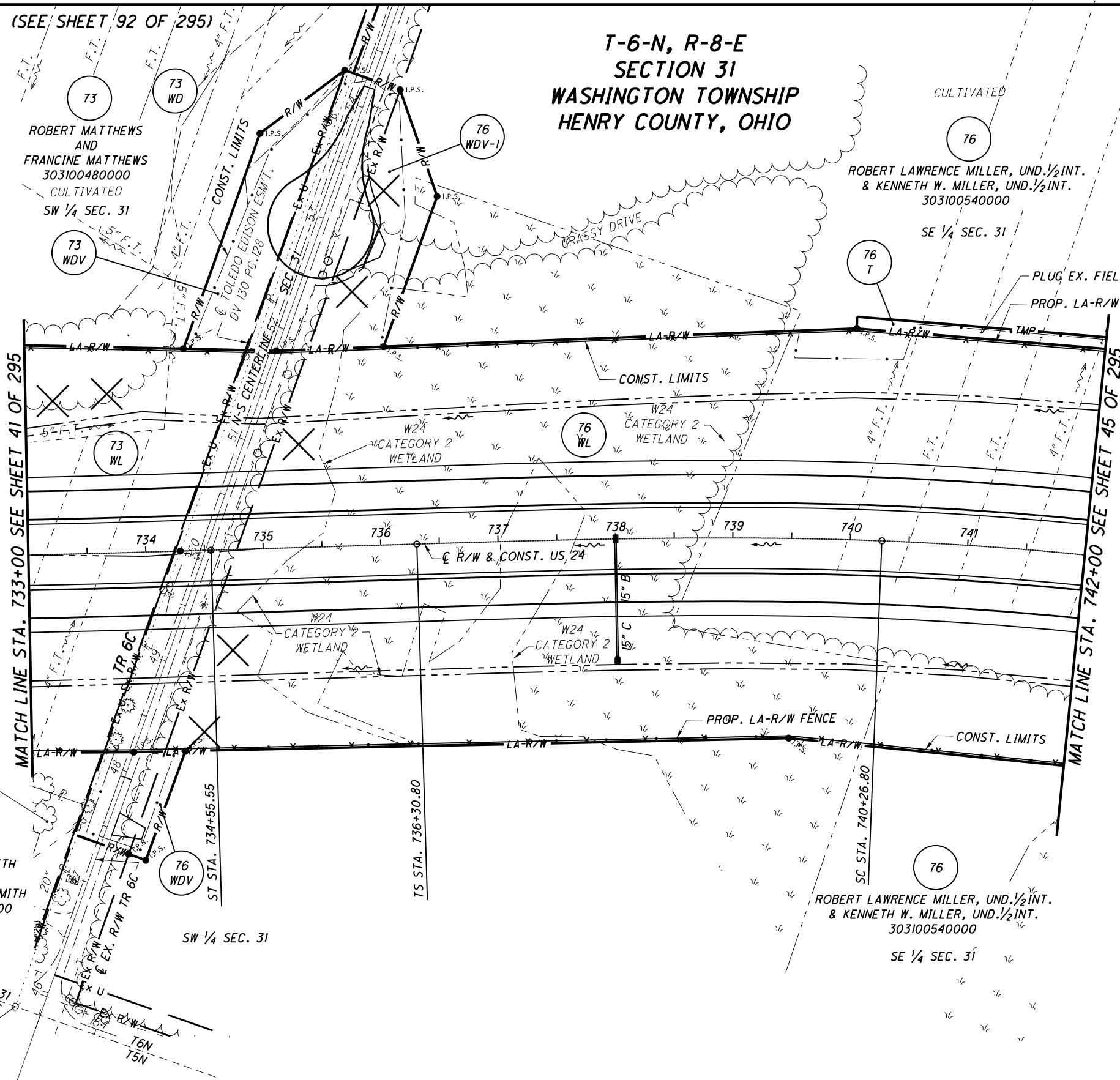
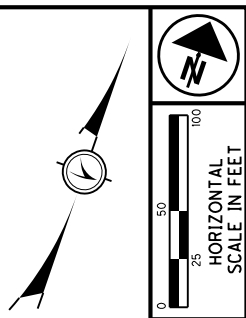


S:\Projects\Projects K-O\O\HDR\80443\ROW\sheets\20404RT022(136).dgn 12/19/2012 10:55:17 AM

- MONUMENT LEGEND**
- ◻ EXISTING R/W MONUMENT BOX
  - ◻ PROPOSED R/W MONUMENT BOX
  - ⊙ EXISTING CONCRETE MONUMENT
  - PROPOSED CONCRETE MONUMENT
  - ✕ RAILROAD SPIKE FOUND
  - ✕ RAILROAD SPIKE SET
  - I.P.F. IRON PIN FOUND
  - I.P.F. IRON PIN FOUND W/ ID CAP
  - I.P.S. IRON PIN SET W/ ID CAP
  - ⊙ I.P. IRON PIPE FOUND
  - ⊙ I.P.S. IRON PIPE SET
  - P.K.F. P.K. NAIL FOUND
  - P.K.S. P.K. NAIL SET

(SEE SHEET 92 OF 295)

**T-6-N, R-8-E  
SECTION 31  
WASHINGTON TOWNSHIP  
HENRY COUNTY, OHIO**



LOCATION OF LEACH FIELD, AND SEPTIC SYSTEM IS UNCERTAIN, 2 - WELLS APPROX. 60' SOUTH OF HOUSE AND 10' EAST OF HOUSE

TERRY L. SMITH AND MARJORIE L. SMITH 303100500000

ROBERT MATTHEWS AND FRANCINE MATTHEWS 303100480000 CULTIVATED SW 1/4 SEC. 31

ROBERT LAWRENCE MILLER, UND. 1/2 INT. & KENNETH W. MILLER, UND. 1/2 INT. 303100540000 SE 1/4 SEC. 31

ROBERT LAWRENCE MILLER, UND. 1/2 INT. & KENNETH W. MILLER, UND. 1/2 INT. 303100540000 SE 1/4 SEC. 31

**NOTES**  
THE PROPOSED RIGHT OF WAY SHALL BE REFERENCED FROM THE CENTERLINE OF RIGHT OF WAY.  
MONUMENTS REFERRED TO AS "IRON PINS SET" ARE 3/4 INCH DIAMETER BY 30 INCH LONG BARS WITH A 1 1/2 INCH DIAMETER ALUMINUM CAP.  
△ DENOTES R/W ENCROACHMENT.

- STRUCTURE KEY**
- ◻ RESIDENTIAL
  - ◼ COMMERCIAL
  - ▨ OUT-BUILDING

PID NO. 20404

R/W DESIGNER BAL R/W REVIEWER KCD

RIGHT OF WAY PLAN - US 24  
STA. 733+00 TO STA. 742+00

HEN / LUC-24-10.42 / 0.00

43 / 295

			136
			388
JDB	12/18/06	ADDED PARCEL 73WD	721
REV. BY	DATE	DESCRIPTION	775
DATE COMPLETED		JUNE 29, 2006	

**MONUMENT LEGEND**

- ☐ EXISTING R/W MONUMENT BOX
- ▣ PROPOSED R/W MONUMENT BOX
- ⊙ EXISTING CONCRETE MONUMENT
- PROPOSED CONCRETE MONUMENT
- ✕ RAILROAD SPIKE FOUND
- ✱ RAILROAD SPIKE SET
- I.P.F. IRON PIN FOUND
- ⊖ I.P.F. IRON PIN FOUND W/ ID CAP
- I.P.S. IRON PIN SET W/ ID CAP
- ⊖ I.P.S. IRON PIPE FOUND
- ⊖ I.P.S. IRON PIPE SET
- ⊖ P.K.F. P.K. NAIL FOUND
- ⊖ P.K.S. P.K. NAIL SET

**CURVE 24-4**

PI STA. 727+30.79  
 $\Delta = 21^\circ 20' 10''$  (LT)  
 $Dc = 02^\circ 00' 00''$   
 $R = 2,864.79'$   
 $Ls = 396.00'$   
 $\theta s = 03^\circ 57' 36''$   
 $LT = 264.07'$   
 $ST = 132.06'$   
 $x = 395.81'$   
 $y = 9.12'$   
 $k = 197.97'$   
 $p = 2.28'$   
 $\Delta c = 13^\circ 24' 58''$  (LT)  
 $Lc = 670.80'$   
 $Ts = 738.05'$   
 $Es = 52.71'$

**CURVE 24-5**

PI STA. 743+69.43  
 $\Delta = 21^\circ 21' 31''$  (RT)  
 $Dc = 02^\circ 00' 00''$   
 $R = 2,864.79'$   
 $Ls = 396.00'$   
 $\theta s = 03^\circ 57' 36''$   
 $LT = 264.07'$   
 $ST = 132.06'$   
 $x = 395.81'$   
 $y = 9.12'$   
 $k = 197.97'$   
 $p = 2.28'$   
 $\Delta c = 13^\circ 26' 19''$  (RT)  
 $Lc = 671.93'$   
 $Ts = 738.64'$   
 $Es = 52.81'$

**NOTES**

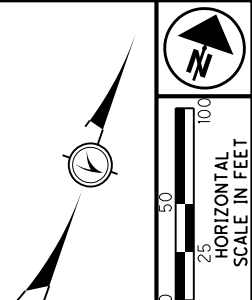
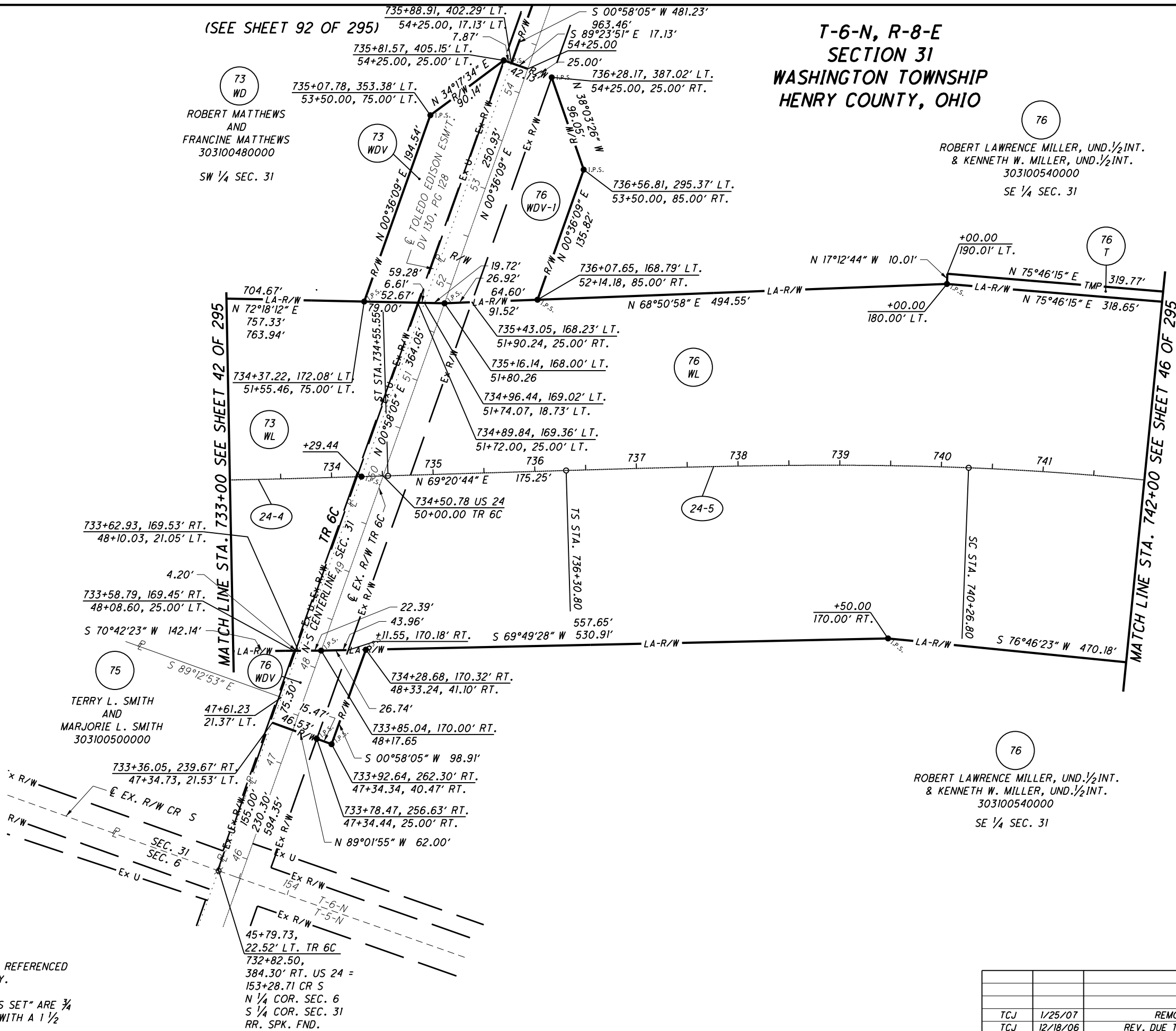
THE PROPOSED RIGHT OF WAY SHALL BE REFERENCED FROM THE CENTERLINE OF RIGHT OF WAY.

MONUMENTS REFERRED TO AS "IRON PINS SET" ARE  $\frac{3}{4}$  INCH DIAMETER BY 30 INCH LONG BARS WITH A  $1\frac{1}{2}$  INCH DIAMETER ALUMINUM CAP.

△ DENOTES R/W ENCROACHMENT.

(SEE SHEET 92 OF 295)

**T-6-N, R-8-E  
SECTION 31  
WASHINGTON TOWNSHIP  
HENRY COUNTY, OHIO**



PID NO. **20404**

R/W DESIGNER: BAL  
 R/W REVIEWER: KCD

**RIGHT OF WAY PLAN - US 24  
STA. 733+00 TO STA. 742+00**

**HEN / LUC-24-10-42 / 0.00**

44 / 295

137  
388  
722  
775

REV. BY	DATE	DESCRIPTION
TCJ	1/25/07	REMOVED PARCEL 73T
TCJ	12/18/06	REV. DUE TO WETLAND MITIGATION
JDB	8/31/06	CORRECTED COMMENCING DIST. TO 73WDV
REV. BY	DATE	DESCRIPTION
DATE COMPLETED	JUNE 29, 2006	

S:\Projects\Projects\_K-O\O\HDR\80443\ROW\Sheets\20404R022(137).dgn 12/19/2012 10:55:18 AM



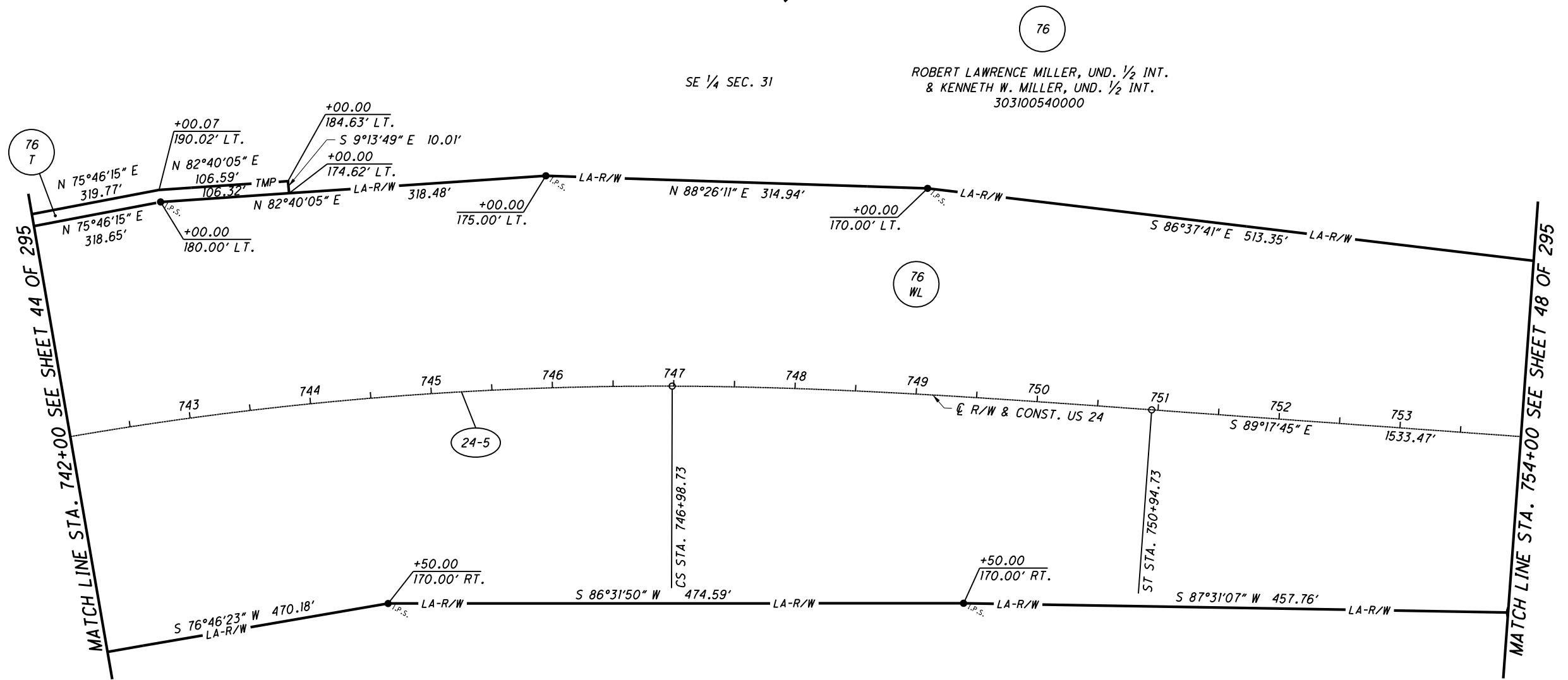
**MONUMENT LEGEND**

- ◻ EXISTING R/W MONUMENT BOX
- ▣ PROPOSED R/W MONUMENT BOX
- ⊙ EXISTING CONCRETE MONUMENT
- PROPOSED CONCRETE MONUMENT
- ✕ RAILROAD SPIKE FOUND
- ✕ RAILROAD SPIKE SET
- I.P.F. IRON PIN FOUND
- ⊙ I.P.F. IRON PIN FOUND W/ ID CAP
- I.P.S. IRON PIN SET W/ ID CAP
- ⊙ I.P.F. IRON PIPE FOUND
- ⊙ I.P.S. IRON PIPE SET
- ⊙ R.K.F. P.K. NAIL FOUND
- ⊙ R.K.S. P.K. NAIL SET

**CURVE 24-5**

PI STA. 743+69.43  
 $\Delta = 21^\circ 21' 31''$  (RT)  
 $Dc = 02^\circ 00' 00''$   
 $R = 2,864.79'$   
 $Ls = 396.00'$   
 $\theta s = 03^\circ 57' 36''$   
 $LT = 264.07'$   
 $ST = 132.06'$   
 $x = 395.81'$   
 $y = 9.12'$   
 $k = 197.97'$   
 $p = 2.28'$   
 $\Delta c = 13^\circ 26' 19''$  (RT)  
 $Lc = 671.93'$   
 $Ts = 738.64'$   
 $Es = 52.81'$   
 $e \text{ max} = 0.066$

**T-6-N, R-8-E  
SECTION 31  
WASHINGTON TOWNSHIP  
HENRY COUNTY, OHIO**



76

ROBERT LAWRENCE MILLER, UND. 1/2 INT.  
 & KENNETH W. MILLER, UND. 1/2 INT.  
 303100540000

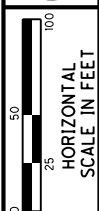
SE 1/4 SEC. 31

76 WL

76

ROBERT LAWRENCE MILLER, UND. 1/2 INT.  
 & KENNETH W. MILLER, UND. 1/2 INT.  
 303100540000

SE 1/4 SEC. 31



PID NO.  
**20404**

R/W DESIGNER  
BAL  
R/W REVIEWER  
KCD

**RIGHT OF WAY PLAN - US 24  
STA. 742+00 TO STA. 754+00**

**HEN / LUC-24-10.42 / 0.00**

46 / 295

139  
388

724  
775

**NOTES**  
 THE PROPOSED RIGHT OF WAY SHALL BE REFERENCED FROM THE CENTERLINE OF RIGHT OF WAY.

MONUMENTS REFERRED TO AS "IRON PINS SET" ARE 3/4 INCH DIAMETER BY 30 INCH LONG BARS WITH A 1 1/2 INCH DIAMETER ALUMINUM CAP.

△ DENOTES R/W ENCROACHMENT.

REV. BY	DATE	DESCRIPTION

12/19/2012 10:55:20 AM

S:\Projects\Projects\_K-O\O\HDR\80443\ROW\Drawings\20404\RB023(139).dgn

S:\Projects\Projects K-O\O\HDR\80443\ROW\Sheets\20404RT024(140).dgn 12/19/2012 10:55:21 AM

**MONUMENT LEGEND**

- ◻ EXISTING R/W MONUMENT BOX
- ◻ PROPOSED R/W MONUMENT BOX
- ⊙ EXISTING CONCRETE MONUMENT
- PROPOSED CONCRETE MONUMENT
- ✕ RAILROAD SPIKE FOUND
- ✕ RAILROAD SPIKE SET
- I.P.F. IRON PIN FOUND
- I.P.F. IRON PIN FOUND W/ ID CAP
- I.P.S. IRON PIN SET W/ ID CAP
- ⊙ I.P.S. IRON PIPE FOUND
- ⊙ I.P.S. IRON PIPE SET
- P.K.F. P.K. NAIL FOUND
- P.K.S. P.K. NAIL SET

76  
ROBERT LAWRENCE MILLER, UND. 1/2 INT.  
& KENNETH W. MILLER, UND. 1/2 INT.  
303100540000

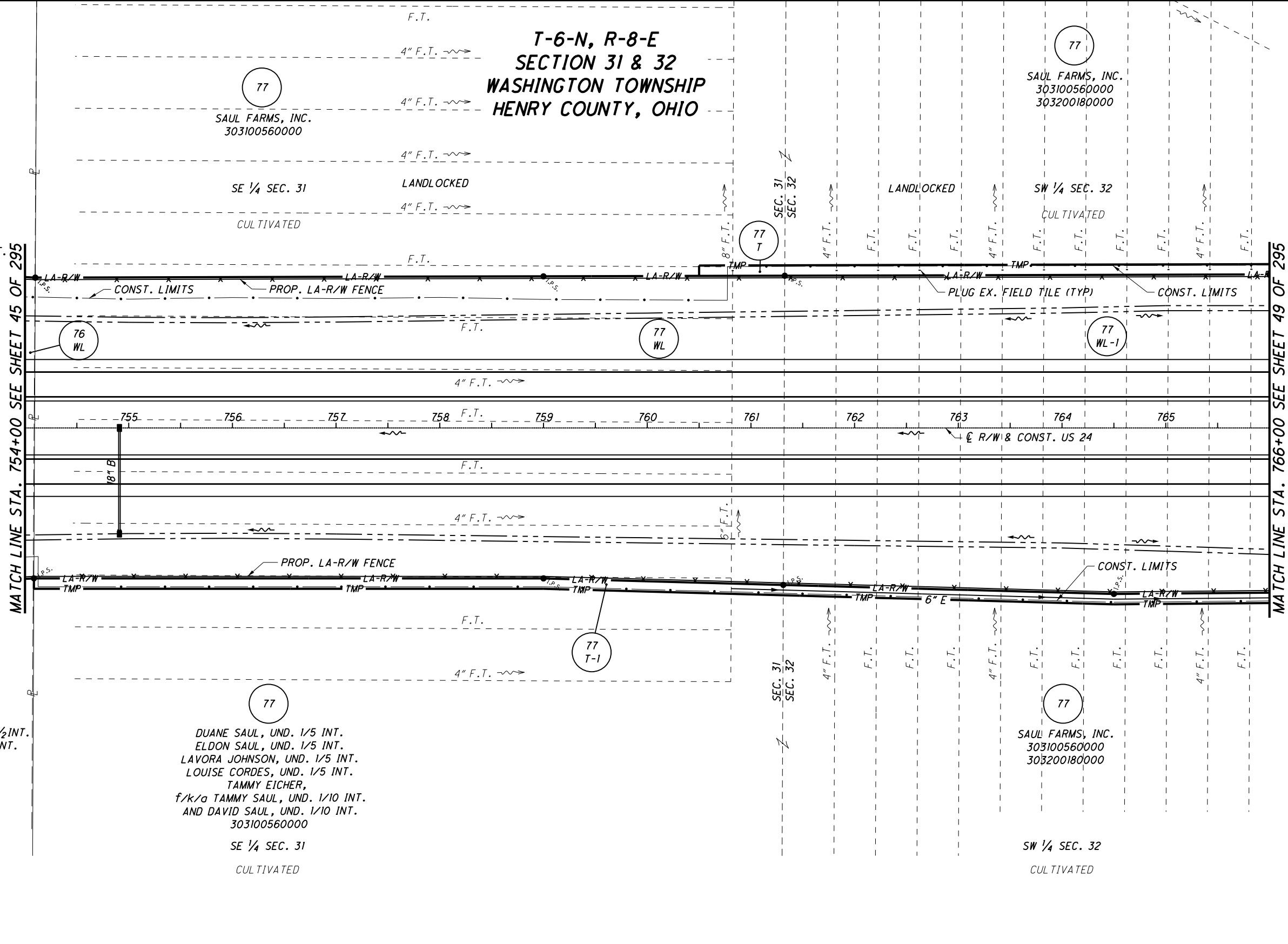
76  
ROBERT LAWRENCE MILLER, UND. 1/2 INT.  
& KENNETH W. MILLER, UND. 1/2 INT.  
303100540000

77  
DUANE SAUL, UND. 1/5 INT.  
ELDON SAUL, UND. 1/5 INT.  
LAVORA JOHNSON, UND. 1/5 INT.  
LOUISE CORDES, UND. 1/5 INT.  
TAMMY EICHER,  
f/k/a TAMMY SAUL, UND. 1/10 INT.  
AND DAVID SAUL, UND. 1/10 INT.  
303100560000

77  
SAUL FARMS, INC.  
303100560000  
303200180000

SW 1/4 SEC. 32  
CULTIVATED

**T-6-N, R-8-E  
SECTION 31 & 32  
WASHINGTON TOWNSHIP  
HENRY COUNTY, OHIO**



MATCH LINE STA. 754+00 SEE SHEET 45 OF 295

MATCH LINE STA. 766+00 SEE SHEET 49 OF 295

**NOTES**

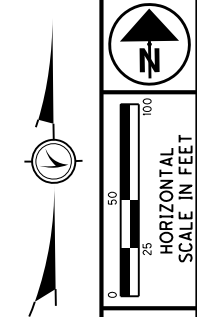
THE PROPOSED RIGHT OF WAY SHALL BE REFERENCED FROM THE CENTERLINE OF RIGHT OF WAY.

MONUMENTS REFERRED TO AS "IRON PINS SET" ARE 3/4 INCH DIAMETER BY 30 INCH LONG BARS WITH A 1 1/2 INCH DIAMETER ALUMINUM CAP.

△ DENOTES R/W ENCROACHMENT.

**STRUCTURE KEY**

- ◻ RESIDENTIAL
- ◼ COMMERCIAL
- ▨ OUT-BUILDING



PID NO.  
**20404**

R/W DESIGNER  
BAL  
R/W REVIEWER  
KCD

**RIGHT OF WAY PLAN - US 24  
STA. 754+00 TO STA. 766+00**

**HEN / LUC-24-10.42 / 0.00**

47 / 295

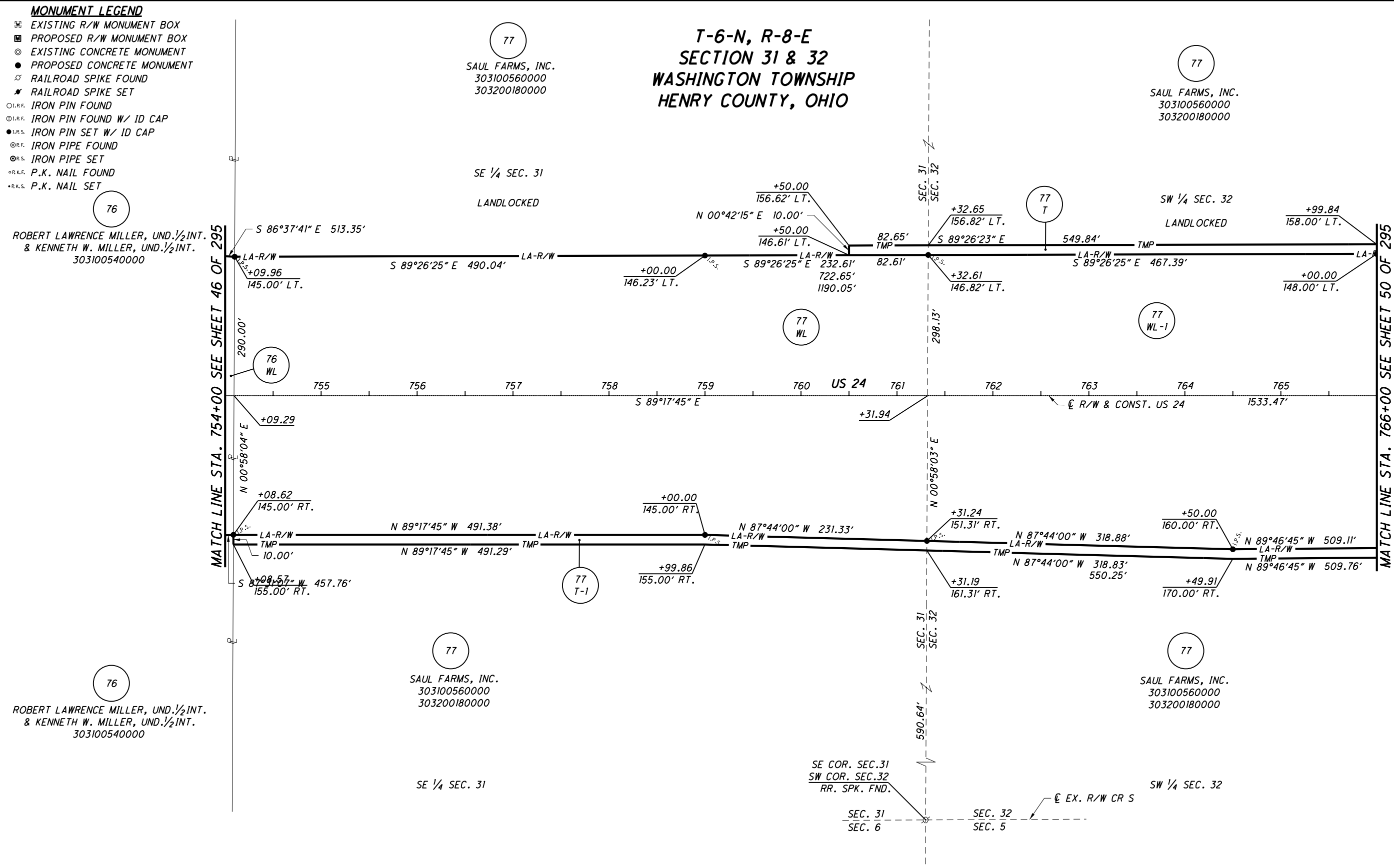
140
388
725
775

REV. BY	DATE	DESCRIPTION
TCJ	1/25/07	UPDATED OWNERSHIP ON PARCEL 77
TCJ	9/6/06	MODIFIED 77WL TO 77WL & 77WL-1
DATE COMPLETED	JUNE 29, 2006	

**MONUMENT LEGEND**

- ▣ EXISTING R/W MONUMENT BOX
- ▣ PROPOSED R/W MONUMENT BOX
- ⊙ EXISTING CONCRETE MONUMENT
- PROPOSED CONCRETE MONUMENT
- ⚡ RAILROAD SPIKE FOUND
- ⚡ RAILROAD SPIKE SET
- I.P.F. IRON PIN FOUND
- I.P.F. IRON PIN FOUND W/ ID CAP
- I.P.S. IRON PIN SET W/ ID CAP
- ⊙ I.P.F. IRON PIPE FOUND
- I.P.S. IRON PIPE SET
- P.K.F. P.K. NAIL FOUND
- P.K.S. P.K. NAIL SET

**T-6-N, R-8-E  
SECTION 31 & 32  
WASHINGTON TOWNSHIP  
HENRY COUNTY, OHIO**



**NOTES**  
THE PROPOSED RIGHT OF WAY SHALL BE REFERENCED FROM THE CENTERLINE OF RIGHT OF WAY.

MONUMENTS REFERRED TO AS "IRON PINS SET" ARE 3/4 INCH DIAMETER BY 30 INCH LONG BARS WITH A 1 1/2 INCH DIAMETER ALUMINUM CAP.

△ DENOTES R/W ENCROACHMENT.

TCJ	1/25/07	UPDATED OWNERSHIP ON PARCEL 77
TCJ	9/6/06	MODIFIED 77WL TO 77WL & 77WL-1
REV. BY	DATE	DESCRIPTION
DATE COMPLETED	JUNE 29, 2006	



PID NO. **20404**

R/W DESIGNER: BAL  
R/W REVIEWER: KCD

RIGHT OF WAY PLAN - US 24  
STA. 754+00 TO STA. 766+00

HEN / LUC-24-10.42/ 0.00

48 / 295

141  
388  
726  
775

S:\Projects\Projects K-O\O\HDR\80443\ROW\Sheets\20404\RB024(141).dgn 12/19/2012 10:55:22 AM

S:\Projects\Projects K-O\O\HDR\80443\ROW\Sheets\20404RT025(142).dgn 12/19/2012 10:55:23 AM

**MONUMENT LEGEND**

- ☐ EXISTING R/W MONUMENT BOX
- ▣ PROPOSED R/W MONUMENT BOX
- ⊙ EXISTING CONCRETE MONUMENT
- PROPOSED CONCRETE MONUMENT
- ✱ RAILROAD SPIKE FOUND
- ✱ RAILROAD SPIKE SET
- I.P.F. IRON PIN FOUND
- ⊙ I.P.F. IRON PIN FOUND W/ ID CAP
- I.P.S. IRON PIN SET W/ ID CAP
- ⊙ I.P.S. IRON PIPE FOUND
- I.P.S. IRON PIPE SET
- P.K.F. P.K. NAIL FOUND
- P.K.S. P.K. NAIL SET

**STRUCTURE KEY**

- RESIDENTIAL
- COMMERCIAL
- ▨ OUT-BUILDING

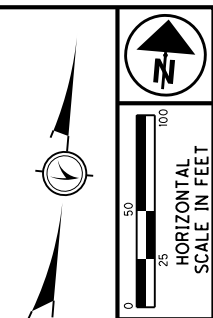
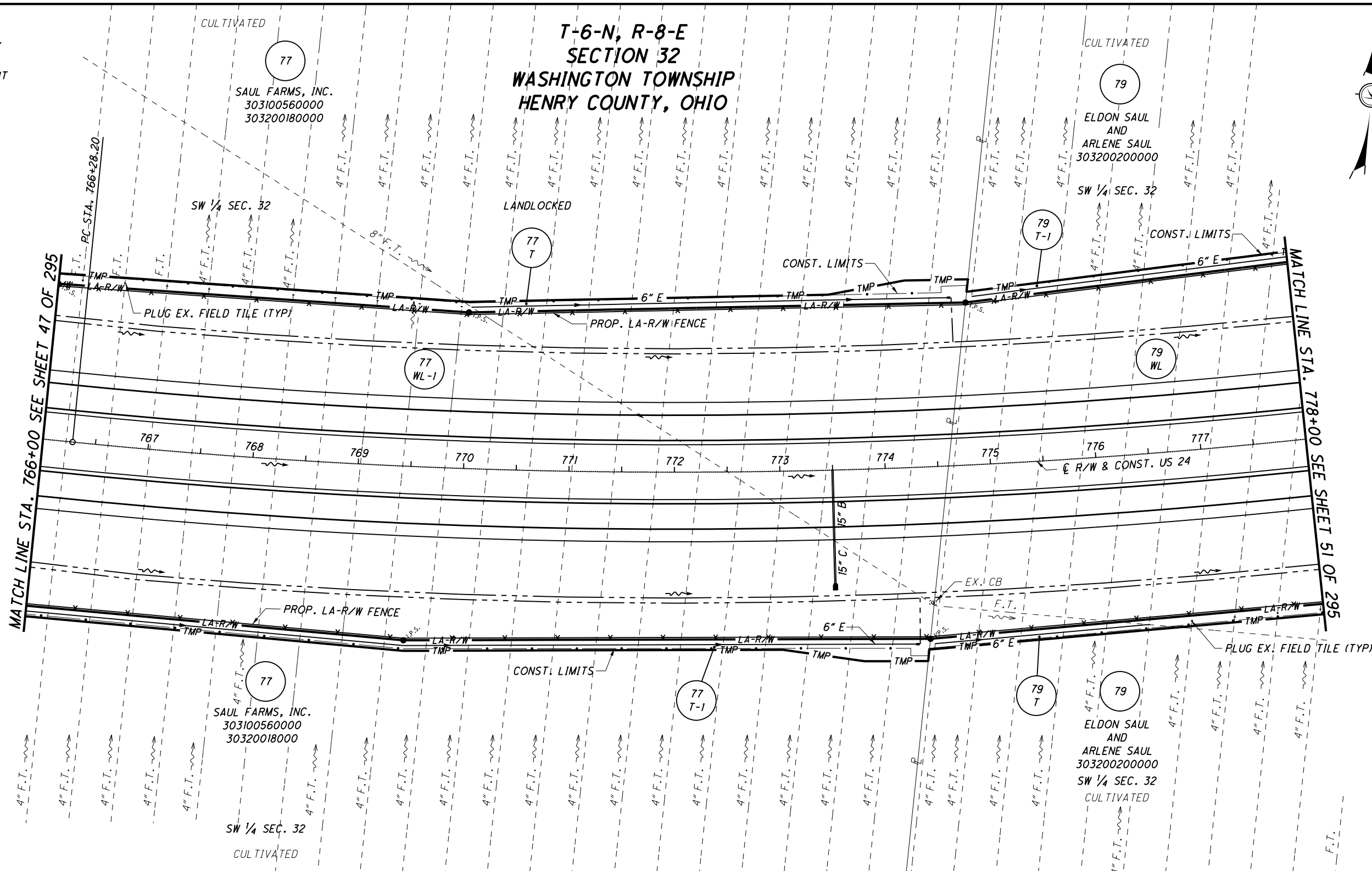
**NOTES**

THE PROPOSED RIGHT OF WAY SHALL BE REFERENCED FROM THE CENTERLINE OF RIGHT OF WAY.

MONUMENTS REFERRED TO AS "IRON PINS SET" ARE 3/4 INCH DIAMETER BY 30 INCH LONG BARS WITH A 1 1/2 INCH DIAMETER ALUMINUM CAP.

△ DENOTES R/W ENCROACHMENT.

**T-6-N, R-8-E  
SECTION 32  
WASHINGTON TOWNSHIP  
HENRY COUNTY, OHIO**



PID NO. **20404**

R/W DESIGNER: BAL  
R/W REVIEWER: KCD

**RIGHT OF WAY PLAN - US 24**  
**STA. 766+00 TO STA. 778+00**

**HEN / LUC-24-10.42/ 0.00**

49 / 295

JDB	7/02/07	CORRECTED TILE SIZE TO 8"
TCJ	1/25/07	UPDATED OWNERSHIP ON PARCEL 77
TCJ	9/6/06	CHANGED 77WL TO 77WL-1
REV. BY	DATE	DESCRIPTION
		JUNE 29, 2006

142  
388  
727  
775

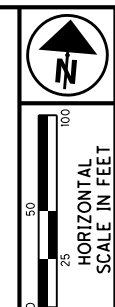
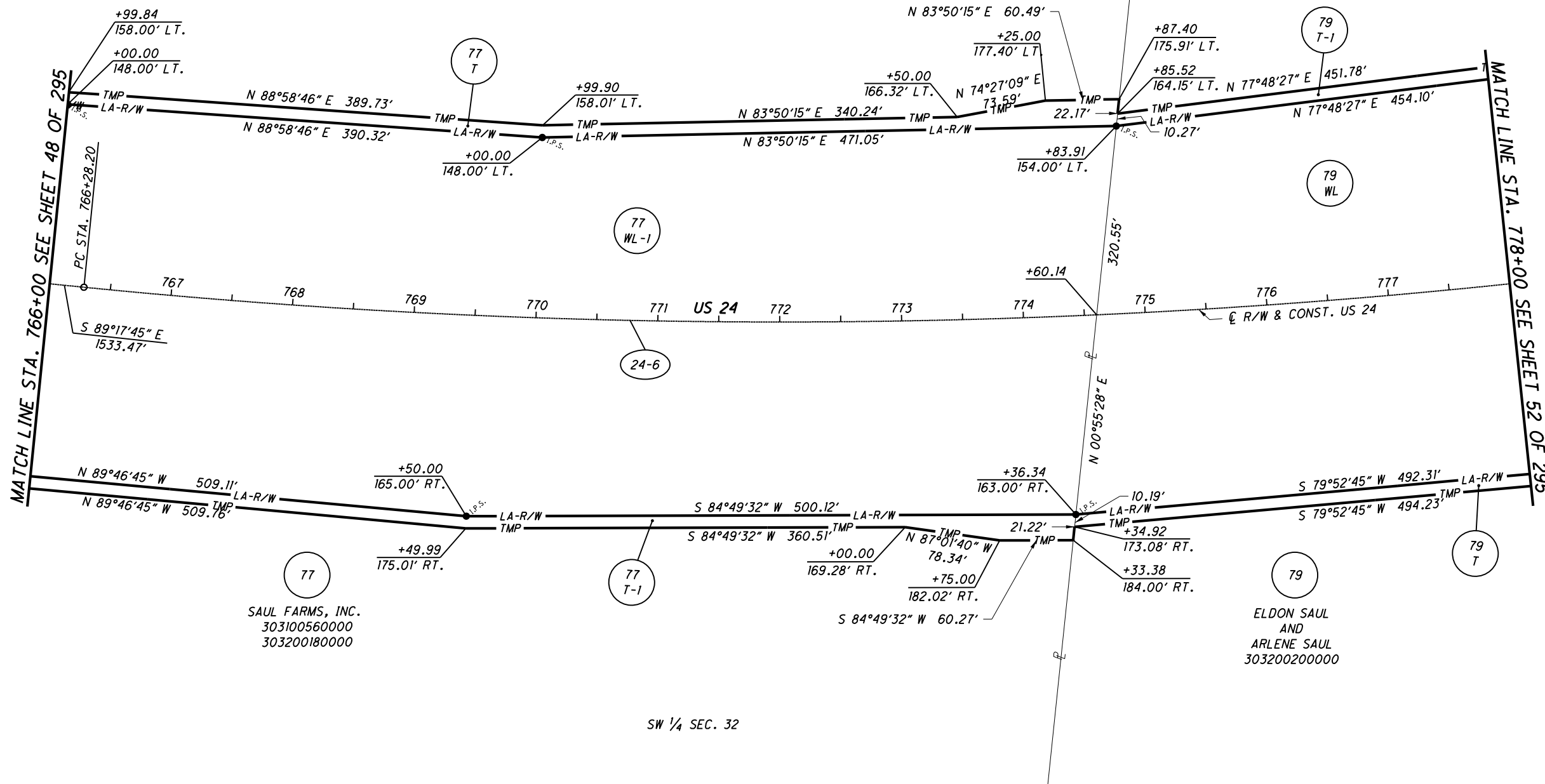
**MONUMENT LEGEND**

- ◻ EXISTING R/W MONUMENT BOX
- ◻ PROPOSED R/W MONUMENT BOX
- ⊙ EXISTING CONCRETE MONUMENT
- PROPOSED CONCRETE MONUMENT
- ✕ RAILROAD SPIKE FOUND
- ✕ RAILROAD SPIKE SET
- I.P.F. IRON PIN FOUND
- I.P.F. IRON PIN FOUND W/ ID CAP
- I.P.S. IRON PIN SET W/ ID CAP
- ⊙ I.P.F. IRON PIPE FOUND
- ⊙ I.P.S. IRON PIPE SET
- P.K.F. P.K. NAIL FOUND
- P.K.S. P.K. NAIL SET

**CURVE 24-6**

PI STA. 772+74.46  
 $\Delta = 12^\circ 52' 15''$  (L.T.)  
 $D_c = 01^\circ 00' 00''$   
 $R = 5,729.58'$   
 $T = 646.27'$   
 $L = 1,287.10'$   
 $E = 36.33'$

**T-6-N, R-8-E  
 SECTION 32  
 WASHINGTON TOWNSHIP  
 HENRY COUNTY, OHIO**



PID NO. **20404**

R/W DESIGNER: BAL  
 R/W REVIEWER: KCD

**RIGHT OF WAY PLAN - US 24**  
**STA. 766+00 TO STA. 778+00**

**HEN / LUC-24-10.42 / 0.00**

50 / 295

143
388
728
775

**NOTES**

THE PROPOSED RIGHT OF WAY SHALL BE REFERENCED FROM THE CENTERLINE OF RIGHT OF WAY.

MONUMENTS REFERRED TO AS "IRON PINS SET" ARE 3/4 INCH DIAMETER BY 30 INCH LONG BARS WITH A 1/2 INCH DIAMETER ALUMINUM CAP.

△ DENOTES R/W ENCROACHMENT.

REV. BY	DATE	DESCRIPTION
TCJ	1/25/07	UPDATED OWNERSHIP ON PARCEL 77
TCJ	9/6/06	CHANGED 77WL TO 77WL-1
DATE COMPLETED	JUNE 29, 2006	

12/19/2012 10:55:24 AM

S:\Projects\Projects K-O\O\HDR\80443\ROW\Sheets\20404\RB025(143).dgn

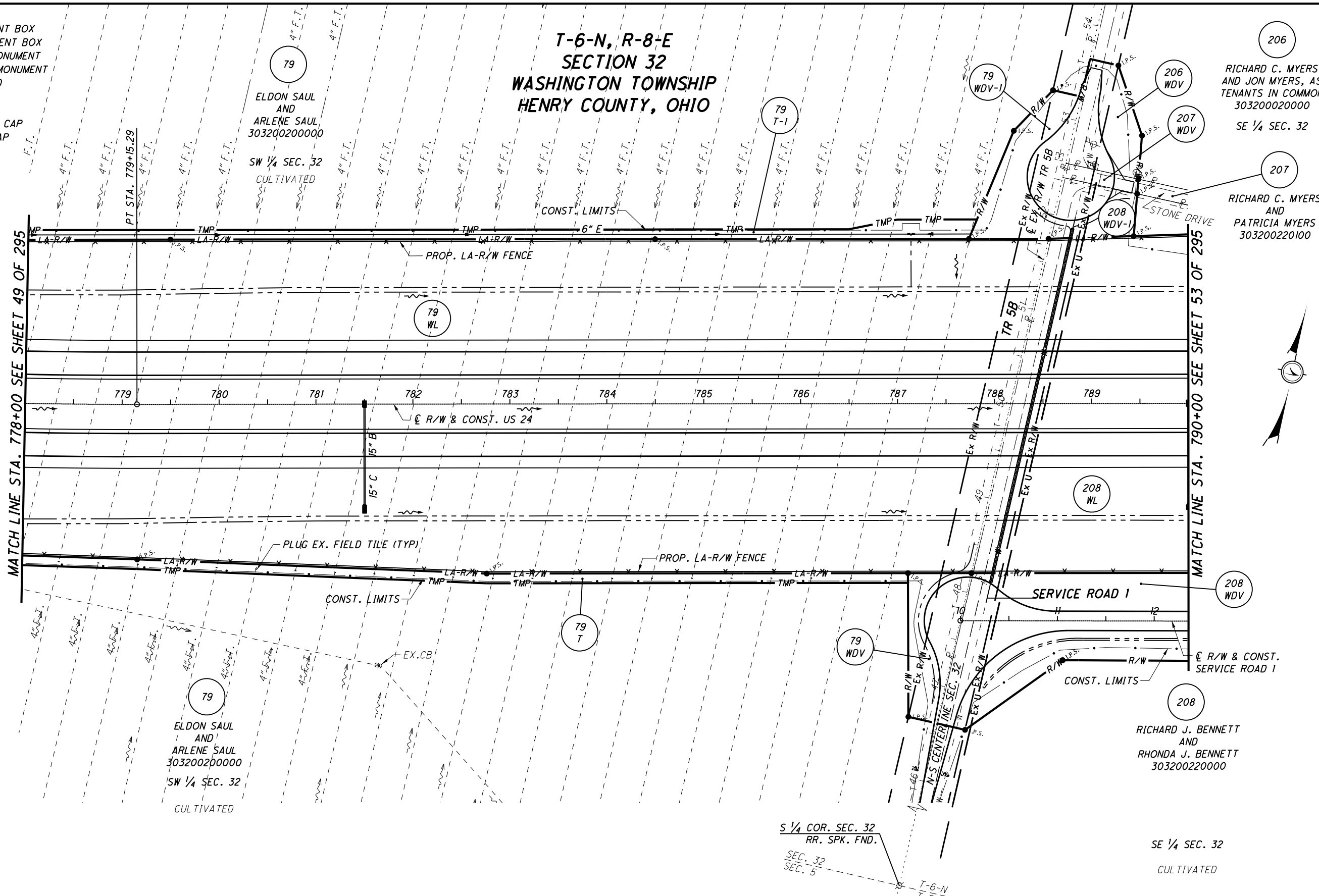


S:\Projects\Projects K-O\O\HDR\80443\ROW\sheets\20404RT026(144).dgn 12/19/2012 10:55:26 AM

**MONUMENT LEGEND**

- EXISTING R/W MONUMENT BOX
- ▣ PROPOSED R/W MONUMENT BOX
- EXISTING CONCRETE MONUMENT
- PROPOSED CONCRETE MONUMENT
- ✕ RAILROAD SPIKE FOUND
- ✕ RAILROAD SPIKE SET
- I.P.F. IRON PIN FOUND
- I.P.F. IRON PIN FOUND W/ ID CAP
- I.P.S. IRON PIN SET W/ ID CAP
- I.P.F. IRON PIPE FOUND
- I.P.S. IRON PIPE SET
- P.K.F. P.K. NAIL FOUND
- P.K.S. P.K. NAIL SET

**T-6-N, R-8-E  
SECTION 32  
WASHINGTON TOWNSHIP  
HENRY COUNTY, OHIO**



206  
RICHARD C. MYERS  
AND JON MYERS, AS  
TENANTS IN COMMON  
303200020000  
SE 1/4 SEC. 32

207  
RICHARD C. MYERS  
AND  
PATRICIA MYERS  
303200220100

208  
RICHARD J. BENNETT  
AND  
RHONDA J. BENNETT  
303200220000

SE 1/4 SEC. 32  
CULTIVATED

S 1/4 COR. SEC. 32  
RR. SPK. FND.  
SEC. 32  
SEC. 5

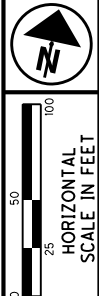
**NOTES**  
THE PROPOSED RIGHT OF WAY SHALL BE REFERENCED FROM THE CENTERLINE OF RIGHT OF WAY.

MONUMENTS REFERRED TO AS "IRON PINS SET" ARE 3/4 INCH DIAMETER BY 30 INCH LONG BARS WITH A 1 1/2 INCH DIAMETER ALUMINUM CAP.

△ DENOTES R/W ENCROACHMENT.

**STRUCTURE KEY**

- RESIDENTIAL
- COMMERCIAL
- ▨ OUT-BUILDING



PID NO. **20404**  
R/W DESIGNER BAL  
R/W REVIEWER KCD

**RIGHT OF WAY PLAN - US 24**  
**STA. 778+00 TO STA. 790+00**

**HEN / LUC-24-10.42 / 0.00**

51 / 295

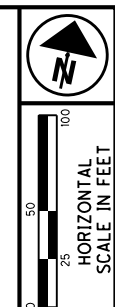
144  
388  
729  
775

REV. BY	DATE	DESCRIPTION
TCJ	1/25/07	UPDATED OWNERSHIP ON PARCEL 208
DATE COMPLETED	JUNE 29, 2006	

**MONUMENT LEGEND**

- EXISTING R/W MONUMENT BOX
- ▣ PROPOSED R/W MONUMENT BOX
- ⊙ EXISTING CONCRETE MONUMENT
- PROPOSED CONCRETE MONUMENT
- ✕ RAILROAD SPIKE FOUND
- ✱ RAILROAD SPIKE SET
- I.P.F. IRON PIN FOUND
- ⊖ I.P.F. IRON PIN FOUND W/ ID CAP
- I.P.S. IRON PIN SET W/ ID CAP
- ⊖ I.P.S. IRON PIPE FOUND
- ⊙ I.P.S. IRON PIPE SET
- P.K.F. P.K. NAIL FOUND
- ✱ P.K.S. P.K. NAIL SET

**T-6-N, R-8-E  
SECTION 32  
WASHINGTON TOWNSHIP  
HENRY COUNTY, OHIO**



PID NO. **20404**

R/W DESIGNER: BAL  
R/W REVIEWER: KCD

**RIGHT OF WAY PLAN - US 24  
STA. 778+00 TO STA. 790+00**

**HEN / LUC-24-10.42 / 0.00**

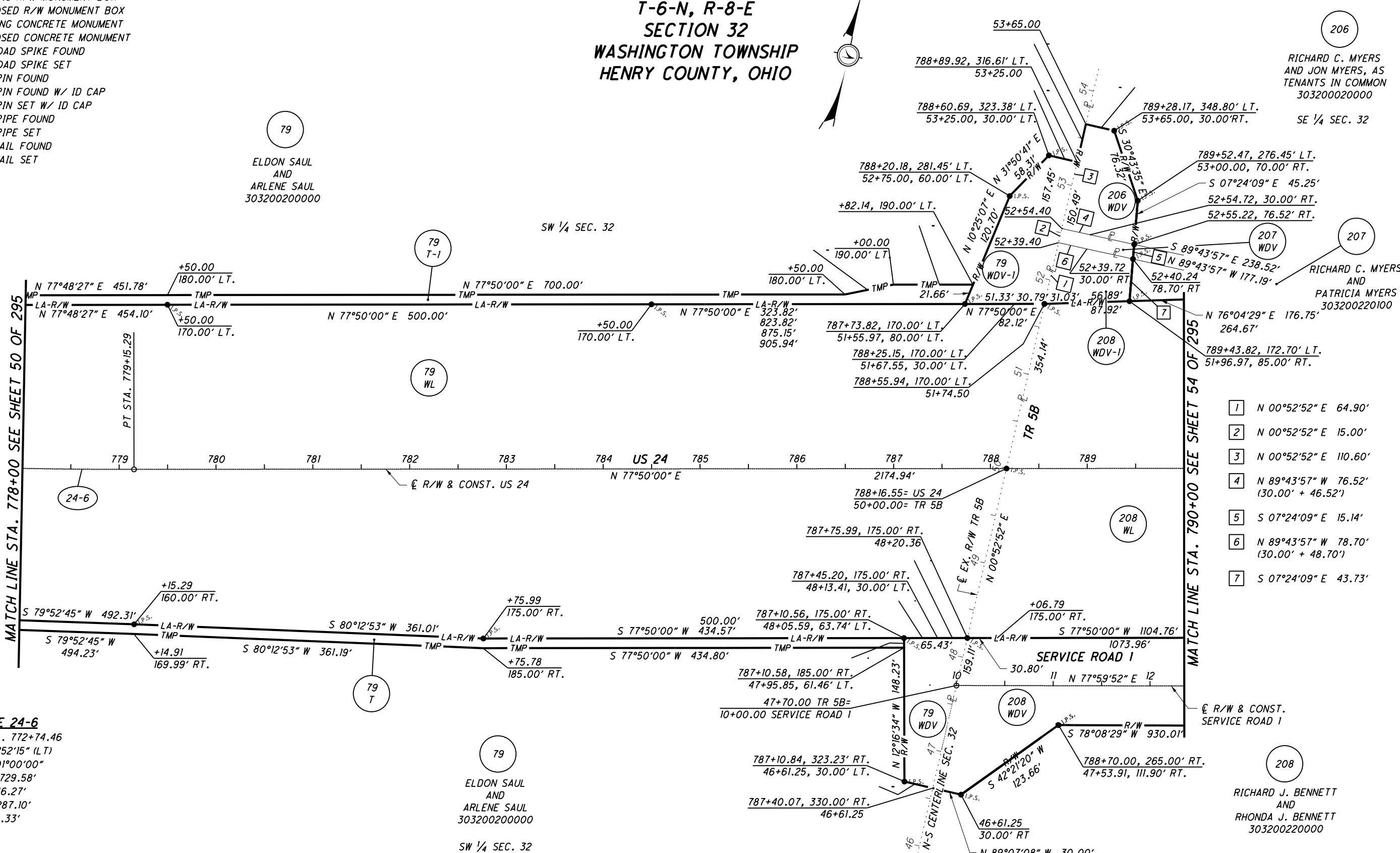
52 / 295

145
388
730
775

**CURVE 24-6**

PI STA. 772+74.46  
 $\Delta = 12^\circ 52' 15''$  (LT)  
 $D_c = 01^\circ 00' 00''$   
 $R = 5,729.58'$   
 $T = 646.27'$   
 $L = 1,287.10'$   
 $E = 36.33'$

**NOTES**  
 THE PROPOSED RIGHT OF WAY SHALL BE REFERENCED FROM THE CENTERLINE OF RIGHT OF WAY.  
 MONUMENTS REFERRED TO AS "IRON PINS SET" ARE 3/4 INCH DIAMETER BY 30 INCH LONG BARS WITH A 1 1/2 INCH DIAMETER ALUMINUM CAP.  
 △ DENOTES R/W ENCROACHMENT.



- 1 N 00°52'52" E 64.90'
- 2 N 00°52'52" E 15.00'
- 3 N 00°52'52" E 110.60'
- 4 N 89°43'57" W 76.52' (30.00' + 46.52')
- 5 S 07°24'09" E 15.14'
- 6 N 89°43'57" W 78.70' (30.00' + 48.70')
- 7 S 07°24'09" E 43.73'

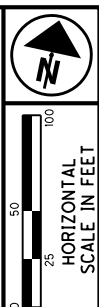
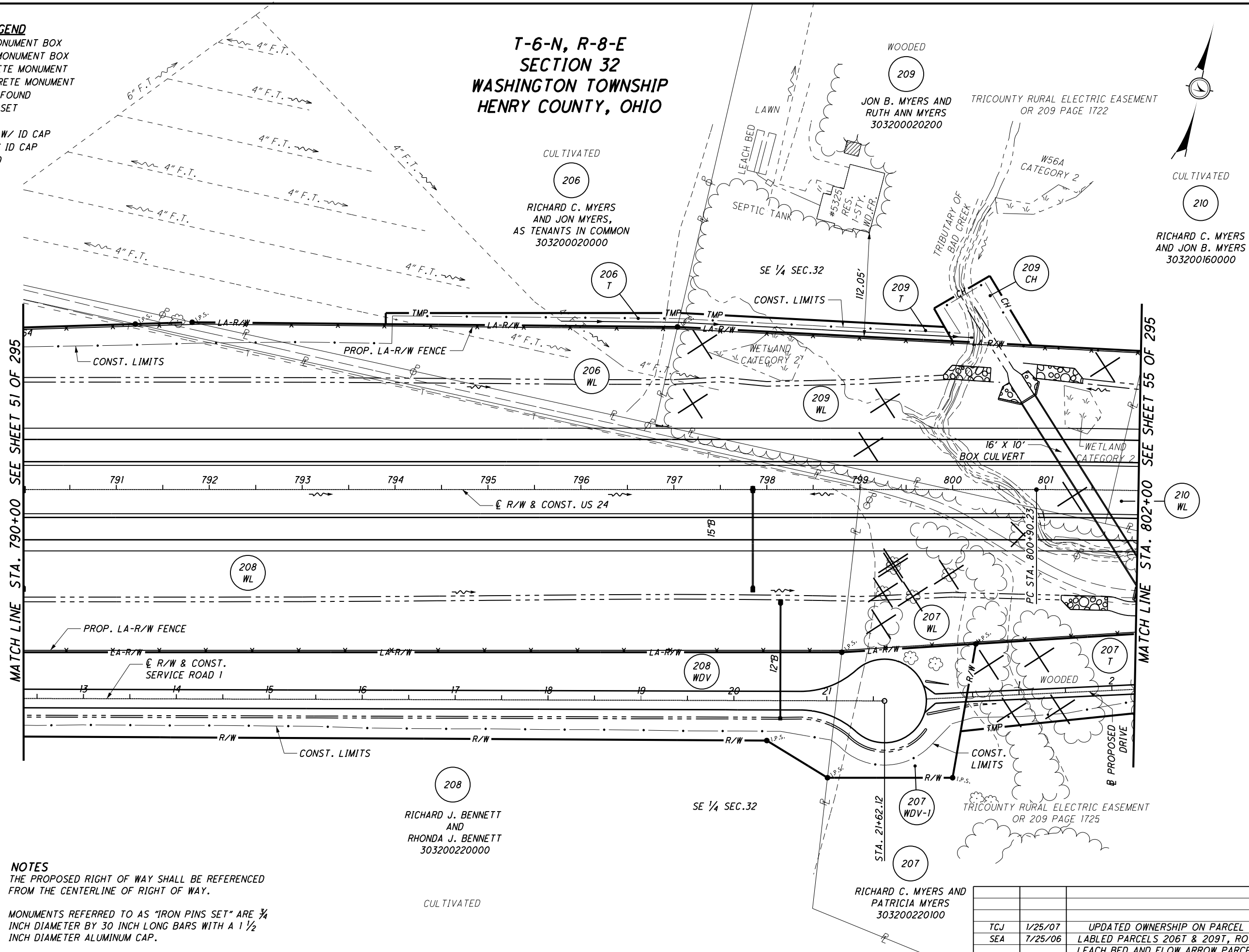
REV. BY	DATE	DESCRIPTION
TCJ	1/25/07	UPDATED OWNERSHIP ON PARCEL 208
DATE COMPLETED		JUNE 29, 2006

S:\Projects\Projects\_K-O\O\HDR\80443\ROW\Sheets\20404\RB026(145).dgn 12/19/2012 10:55:26 AM

**MONUMENT LEGEND**

- ▣ EXISTING R/W MONUMENT BOX
- ▣ PROPOSED R/W MONUMENT BOX
- ⊙ EXISTING CONCRETE MONUMENT
- PROPOSED CONCRETE MONUMENT
- ✱ RAILROAD SPIKE FOUND
- ✱ RAILROAD SPIKE SET
- I.P.F. IRON PIN FOUND
- I.P.F. IRON PIN FOUND W/ ID CAP
- I.P.S. IRON PIN SET W/ ID CAP
- ⊙ I.P.F. IRON PIPE FOUND
- ⊙ I.P.S. IRON PIPE SET
- R.K.F. P.K. NAIL FOUND
- R.K.S. P.K. NAIL SET

**T-6-N, R-8-E  
SECTION 32  
WASHINGTON TOWNSHIP  
HENRY COUNTY, OHIO**



PID NO. **20404**

R/W DESIGNER: SEA  
R/W REVIEWER: KED

**RIGHT OF WAY PLAN - US 24**  
**STA. 790+00 TO STA. 802+00**

**HEN / LUC-24-10.42 / 0.00**

53 / 295

146  
388  
731  
775

**STRUCTURE KEY**

- RESIDENTIAL
- COMMERCIAL
- ▨ OUT-BUILDING

**NOTES**

THE PROPOSED RIGHT OF WAY SHALL BE REFERENCED FROM THE CENTERLINE OF RIGHT OF WAY.  
MONUMENTS REFERRED TO AS "IRON PINS SET" ARE 3/4 INCH DIAMETER BY 30 INCH LONG BARS WITH A 1 1/2 INCH DIAMETER ALUMINUM CAP.  
△ DENOTES R/W ENCROACHMENT.

REV. BY	DATE	DESCRIPTION
TCJ	1/25/07	UPDATED OWNERSHIP ON PARCEL 208
SEA	7/25/06	LABLED PARCELS 206T & 209T, ROTATED LEACH BED AND FLOW ARROW PARCEL 209
REV. BY	DATE	DESCRIPTION
DATE COMPLETED		JUNE 29, 2006

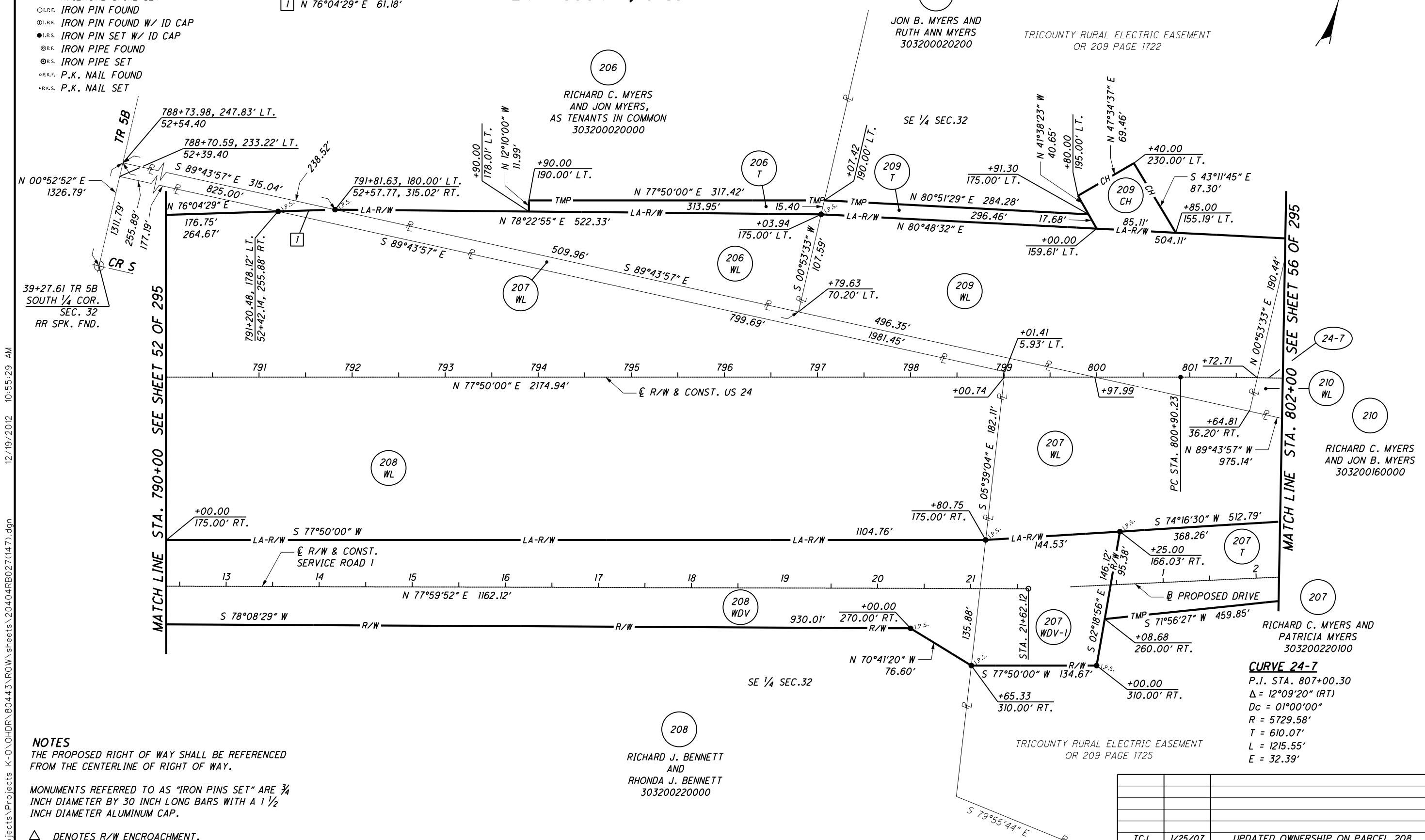
S:\Projects\Projects K-O\O\H\DR\80443\ROW\Sheets\20404RT027(146).dgn 12/19/2012 10:55:28 AM

**MONUMENT LEGEND**

- ▣ EXISTING R/W MONUMENT BOX
- ▣ PROPOSED R/W MONUMENT BOX
- ⊙ EXISTING CONCRETE MONUMENT
- PROPOSED CONCRETE MONUMENT
- ✕ RAILROAD SPIKE FOUND
- ✕ RAILROAD SPIKE SET
- I.P.F. IRON PIN FOUND
- I.P.F. IRON PIN FOUND W/ ID CAP
- I.P.S. IRON PIN SET W/ ID CAP
- ⊙ I.P.F. IRON PIPE FOUND
- I.P.S. IRON PIPE SET
- P.K.F. P.K. NAIL FOUND
- P.K.S. P.K. NAIL SET

**T-6-N, R-8-E  
SECTION 32  
WASHINGTON TOWNSHIP  
HENRY COUNTY, OHIO**

1 N 76°04'29" E 61.18'



**NOTES**  
 THE PROPOSED RIGHT OF WAY SHALL BE REFERENCED FROM THE CENTERLINE OF RIGHT OF WAY.  
 MONUMENTS REFERRED TO AS "IRON PINS SET" ARE 3/4 INCH DIAMETER BY 30 INCH LONG BARS WITH A 1 1/2 INCH DIAMETER ALUMINUM CAP.  
 △ DENOTES R/W ENCROACHMENT.

**CURVE 24-7**  
 P.I. STA. 807+00.30  
 Δ = 12°09'20" (RT)  
 Dc = 01°00'00"  
 R = 5729.58'  
 T = 610.07'  
 L = 1215.55'  
 E = 32.39'

TCJ	1/25/07	UPDATED OWNERSHIP ON PARCEL 208
REV. BY	DATE	DESCRIPTION
DATE COMPLETED		JUNE 29, 2006



HORIZONTAL SCALE IN FEET

0 25 50 100

PID NO. **20404**

R/W DESIGNER SEA R/W REVIEWER KED

**RIGHT OF WAY PLAN - US 24**

**STA. 790+00 TO STA. 802+00**

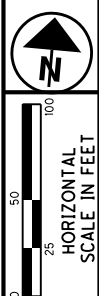
HEN / LUC-24-10.42 / 0.00

54 / 295

147
388
732
775

S:\Projects\Projects\_K-O\OHD\80443\ROW\Sheets\_20404\RB027(147).dgn 12/19/2012 10:55:29 AM

SECTION 32  
T-6-N, R-8-E  
WASHINGTON TOWNSHIP  
HENRY COUTNY, OHIO



WOODED  
209  
JON B. MYERS AND  
RUTH ANN MYERS  
303200020200

CULTIVATED  
210  
RICHARD C. MYERS  
AND JON B. MYERS  
303200160000

207  
RICHARD C. MYERS AND  
PATRICIA MYERS  
303200220100  
RESIDENTIAL

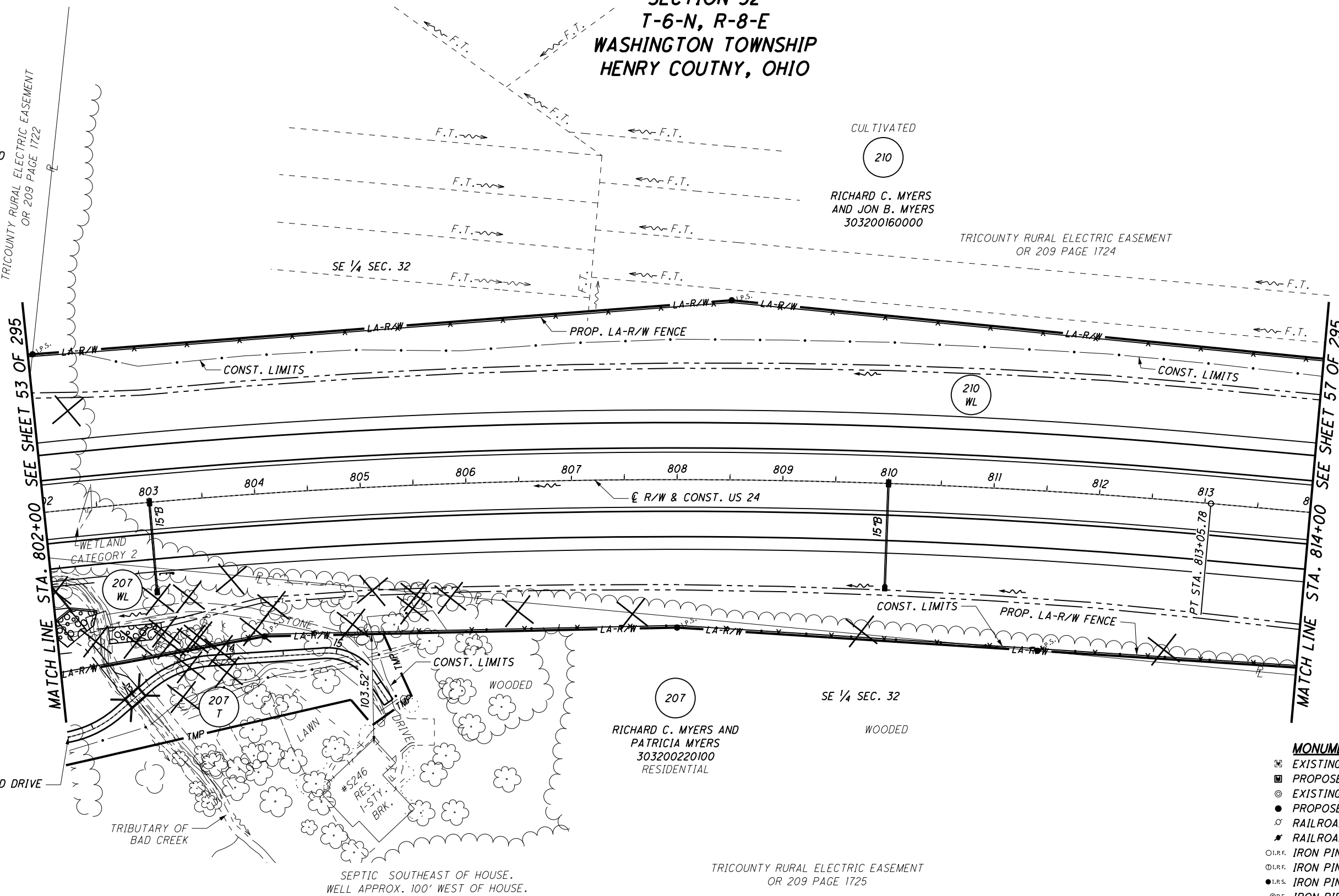
TRICOUNTY RURAL ELECTRIC EASEMENT  
OR 209 PAGE 1722

TRICOUNTY RURAL ELECTRIC EASEMENT  
OR 209 PAGE 1724

TRICOUNTY RURAL ELECTRIC EASEMENT  
OR 209 PAGE 1725

MATCH LINE STA. 802+00 SEE SHEET 53 OF 295

MATCH LINE STA. 814+00 SEE SHEET 57 OF 295



- STRUCTURE KEY**
- RESIDENTIAL
  - COMMERCIAL
  - ▨ OUT-BUILDING

- NOTES**
- THE PROPOSED RIGHT OF WAY SHALL BE REFERENCED FROM THE CENTERLINE OF RIGHT OF WAY.
- MONUMENTS REFERRED TO AS "IRON PINS SET" ARE 3/4 INCH DIAMETER BY 30 INCH LONG BARS WITH A 1 1/2 INCH DIAMETER ALUMINUM CAP.
- △ DENOTES R/W ENCROACHMENT.

- MONUMENT LEGEND**
- ▣ EXISTING R/W MONUMENT BOX
  - ▣ PROPOSED R/W MONUMENT BOX
  - ⊙ EXISTING CONCRETE MONUMENT
  - PROPOSED CONCRETE MONUMENT
  - ⚡ RAILROAD SPIKE FOUND
  - ⚡ RAILROAD SPIKE SET
  - I.P.F. IRON PIN FOUND
  - ⊙ I.P.F. IRON PIN FOUND W/ ID CAP
  - I.P.S. IRON PIN SET W/ ID CAP
  - ⊙ I.P.F. IRON PIPE FOUND
  - ⊙ I.P.S. IRON PIPE SET
  - ⊙ P.K.F. P.K. NAIL FOUND
  - ⊙ P.K.S. P.K. NAIL SET

REV. BY	DATE	DESCRIPTION
DATE COMPLETED	JUNE 29, 2006	

PID NO.  
20404

R/W DESIGNER  
SEA  
R/W REVIEWER  
KED

RIGHT OF WAY PLAN - US 24  
STA. 802+00 TO STA. 814+00

HEN / LUC-24-10.42 / 0.00

55 / 295

148  
388

733  
775

S:\Projects\Projects\_K-O\O\HDR\80443\ROW\Sheets\20404RT028(148).dgn 12/19/2012 10:55:30 AM

S:\Projects\Projects\_K-O\OHDR\80443\ROW\sheet\20404RB028(149).dgn 12/19/2012 10:55:31 AM

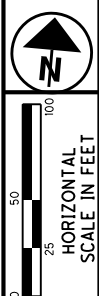
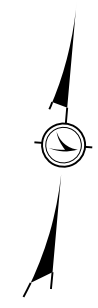
SECTION 32  
T-6-N, R-8-E  
WASHINGTON TOWNSHIP  
HENRY COUTNY, OHIO

209  
JON B. MYERS AND  
RUTH ANN MYERS  
303200020200

210  
RICHARD C. MYERS  
AND JON B. MYERS  
303200160000

TRICOUNTY RURAL ELECTRIC EASEMENT  
OR 209 PAGE 1722

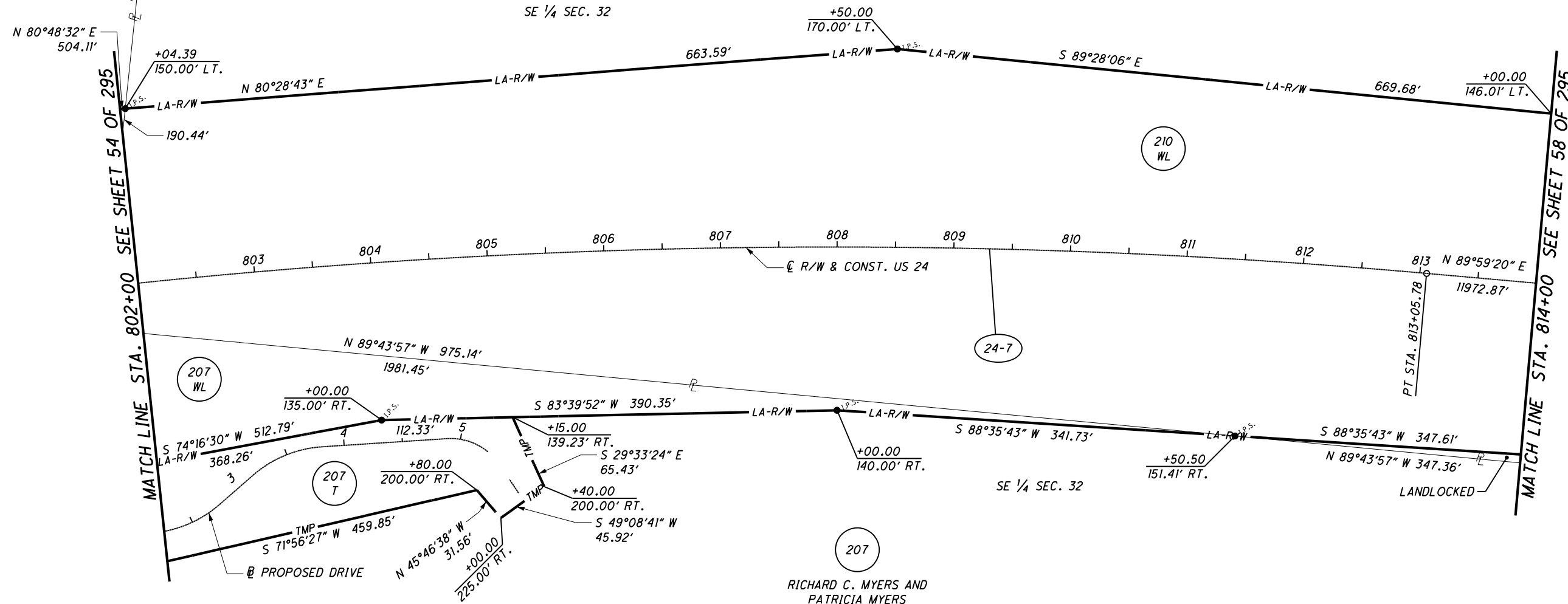
TRICOUNTY RURAL ELECTRIC EASEMENT  
OR 209 PAGE 1724



PID NO. 20404  
R/W DESIGNER SEA  
R/W REVIEWER KED

RIGHT OF WAY PLAN - US 24  
STA. 802+00 TO STA. 814+00

HEN / LUC - 24 - 10.42 / 0.00



- MONUMENT LEGEND**
- ▣ EXISTING R/W MONUMENT BOX
  - ▣ PROPOSED R/W MONUMENT BOX
  - ⊙ EXISTING CONCRETE MONUMENT
  - PROPOSED CONCRETE MONUMENT
  - ⌵ RAILROAD SPIKE FOUND
  - ⌵ RAILROAD SPIKE SET
  - I.P.F. IRON PIN FOUND
  - ⊙ I.P.F. IRON PIN FOUND W/ ID CAP
  - I.P.S. IRON PIN SET W/ ID CAP
  - ⊙ I.P.F. IRON PIPE FOUND
  - ⊙ I.P.S. IRON PIPE SET
  - ⊙ P.K.F. P.K. NAIL FOUND
  - ⊙ P.K.S. P.K. NAIL SET

**NOTES**  
THE PROPOSED RIGHT OF WAY SHALL BE REFERENCED FROM THE CENTERLINE OF RIGHT OF WAY.

MONUMENTS REFERRED TO AS "IRON PINS SET" ARE 3/4 INCH DIAMETER BY 30 INCH LONG BARS WITH A 1/2 INCH DIAMETER ALUMINUM CAP.

△ DENOTES R/W ENCROACHMENT.

TRICOUNTY RURAL ELECTRIC EASEMENT  
OR 209 PAGE 1725

RICHARD C. MYERS AND  
PATRICIA MYERS  
303200220100

**CURVE 24-7**  
P.I. STA. 807+00.30  
Δ = 12°09'20" (RT)  
Dc = 01°00'00"  
R = 5729.58'  
T = 610.07'  
L = 1215.55'  
E = 32.39'

REV. BY	DATE	DESCRIPTION

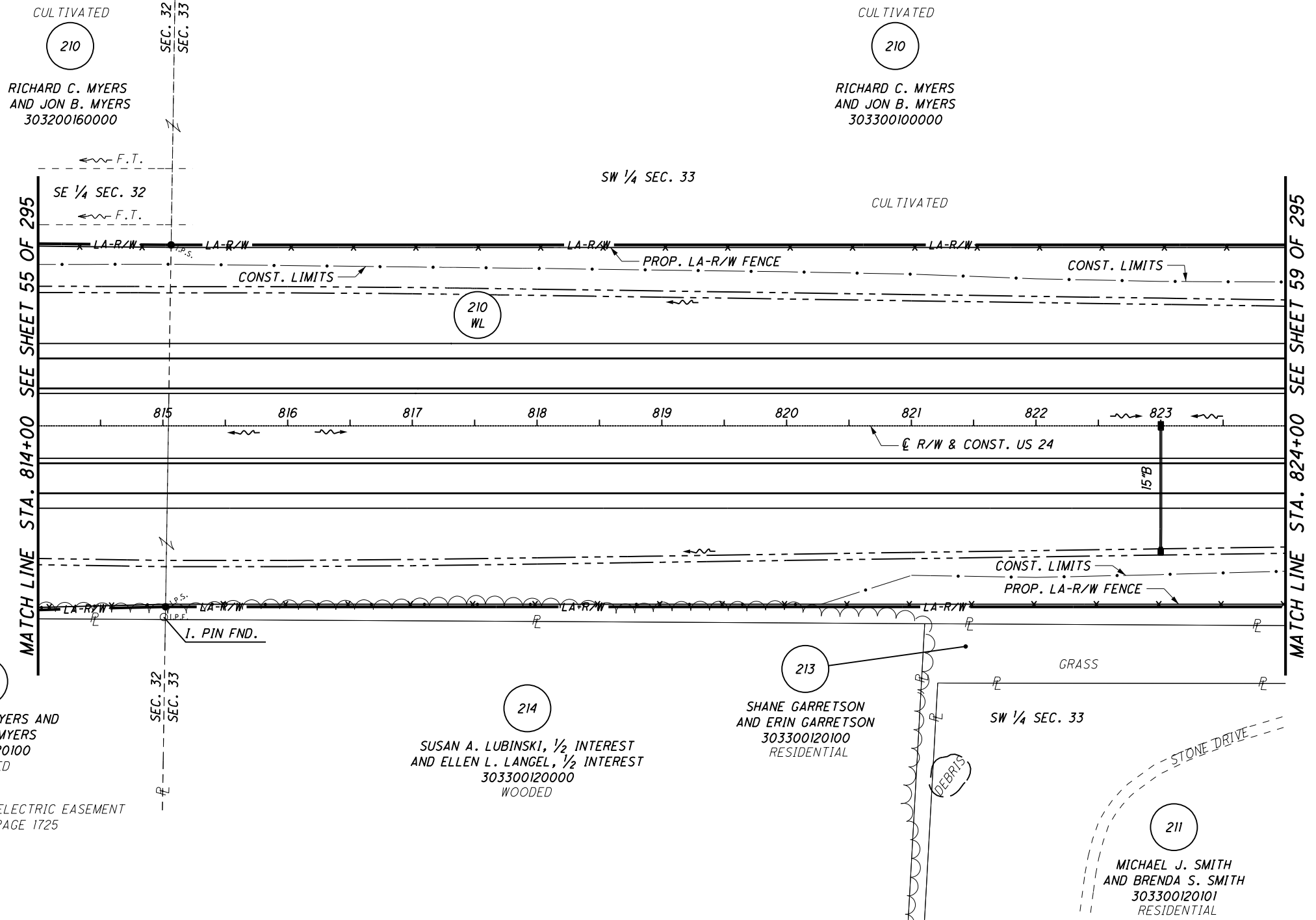
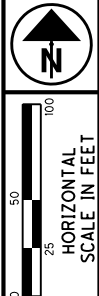
S:\Projects\Projects\_K-O\O\HDR\80443\ROW\Sheets\20404RT029(150).dgn 12/19/2012 10:55:33 AM

**MONUMENT LEGEND**

- ◻ EXISTING R/W MONUMENT BOX
- ◻ PROPOSED R/W MONUMENT BOX
- EXISTING CONCRETE MONUMENT
- PROPOSED CONCRETE MONUMENT
- ✕ RAILROAD SPIKE FOUND
- ✕ RAILROAD SPIKE SET
- I.P.F. IRON PIN FOUND
- I.P.F. IRON PIN FOUND W/ ID CAP
- I.P.S. IRON PIN SET W/ ID CAP
- I.P.F. IRON PIPE FOUND
- I.P.S. IRON PIPE SET
- P.K.F. P.K. NAIL FOUND
- P.K.S. P.K. NAIL SET

TRICOUNTY RURAL ELECTRIC EASEMENT  
OR 209 PAGE 1724

**T-6-N, R-8-E  
SECTIONS 32 & 33  
WASHINGTON TOWNSHIP  
HENRY COUNTY, OHIO**



**STRUCTURE KEY**

- ◻ RESIDENTIAL
- ◼ COMMERCIAL
- ▨ OUT-BUILDING

**NOTES**

- THE PROPOSED RIGHT OF WAY SHALL BE REFERENCED FROM THE CENTERLINE OF RIGHT OF WAY.
- MONUMENTS REFERRED TO AS "IRON PINS SET" ARE 3/4 INCH DIAMETER BY 30 INCH LONG BARS WITH A 1 1/2 INCH DIAMETER ALUMINUM CAP.
- △ DENOTES R/W ENCROACHMENT.

PID NO.  
**20404**

R/W DESIGNER  
SEA  
R/W REVIEWER  
KED

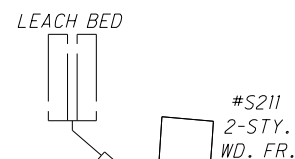
**RIGHT OF WAY PLAN - US 24  
STA. 814+00 TO STA. 824+00**

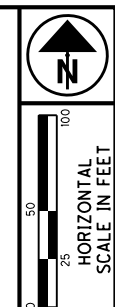
**HEN / LUC-24-10.42 / 0.00**

57 / 295

150
388
735
775

REV. BY	DATE	DESCRIPTION
		JUNE 29, 2006





PID NO.  
**20404**

R/W DESIGNER  
SEA  
R/W REVIEWER  
KED

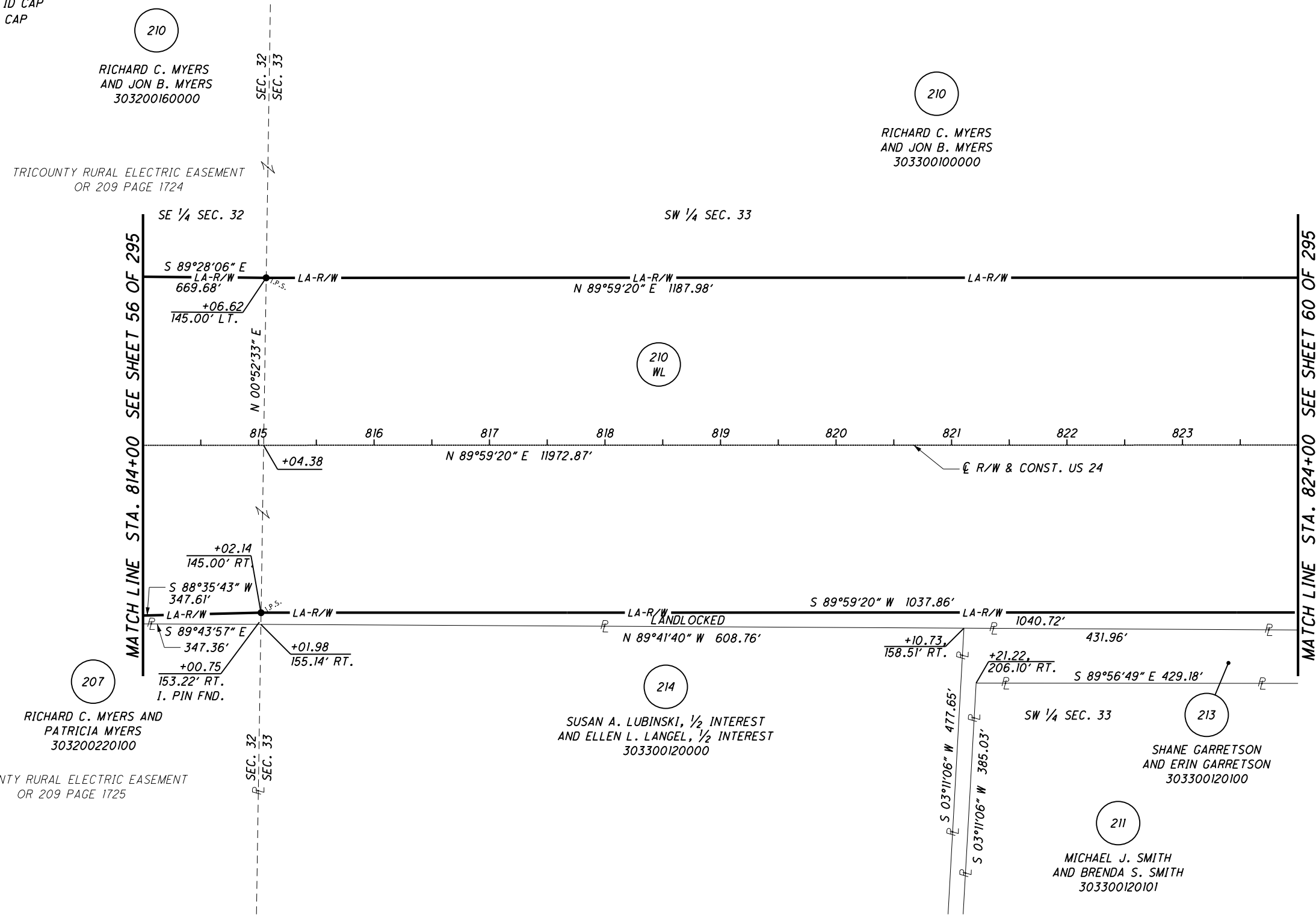
RIGHT OF WAY PLAN - US 24  
STA. 814+00 TO STA. 824+00

HEN / LUC - 24 - 10.42 / 0.00

58	295
151	
388	
736	
775	

# T-6-N, R-8-E SECTIONS 32 & 33 WASHINGTON TOWNSHIP HENRY COUNTY, OHIO

- MONUMENT LEGEND**
- ▣ EXISTING R/W MONUMENT BOX
  - ▣ PROPOSED R/W MONUMENT BOX
  - ⊙ EXISTING CONCRETE MONUMENT
  - PROPOSED CONCRETE MONUMENT
  - ✕ RAILROAD SPIKE FOUND
  - ✕ RAILROAD SPIKE SET
  - I.P.F. IRON PIN FOUND
  - ⊙ I.P.F. IRON PIN FOUND W/ ID CAP
  - I.P.S. IRON PIN SET W/ ID CAP
  - ⊙ P.F. IRON PIPE FOUND
  - ⊙ P.S. IRON PIPE SET
  - P.K.F. P.K. NAIL FOUND
  - P.K.S. P.K. NAIL SET



**NOTES**  
THE PROPOSED RIGHT OF WAY SHALL BE REFERENCED FROM THE CENTERLINE OF RIGHT OF WAY.

MONUMENTS REFERRED TO AS "IRON PINS SET" ARE 3/4 INCH DIAMETER BY 30 INCH LONG BARS WITH A 1 1/2 INCH DIAMETER ALUMINUM CAP.

△ DENOTES R/W ENCROACHMENT.

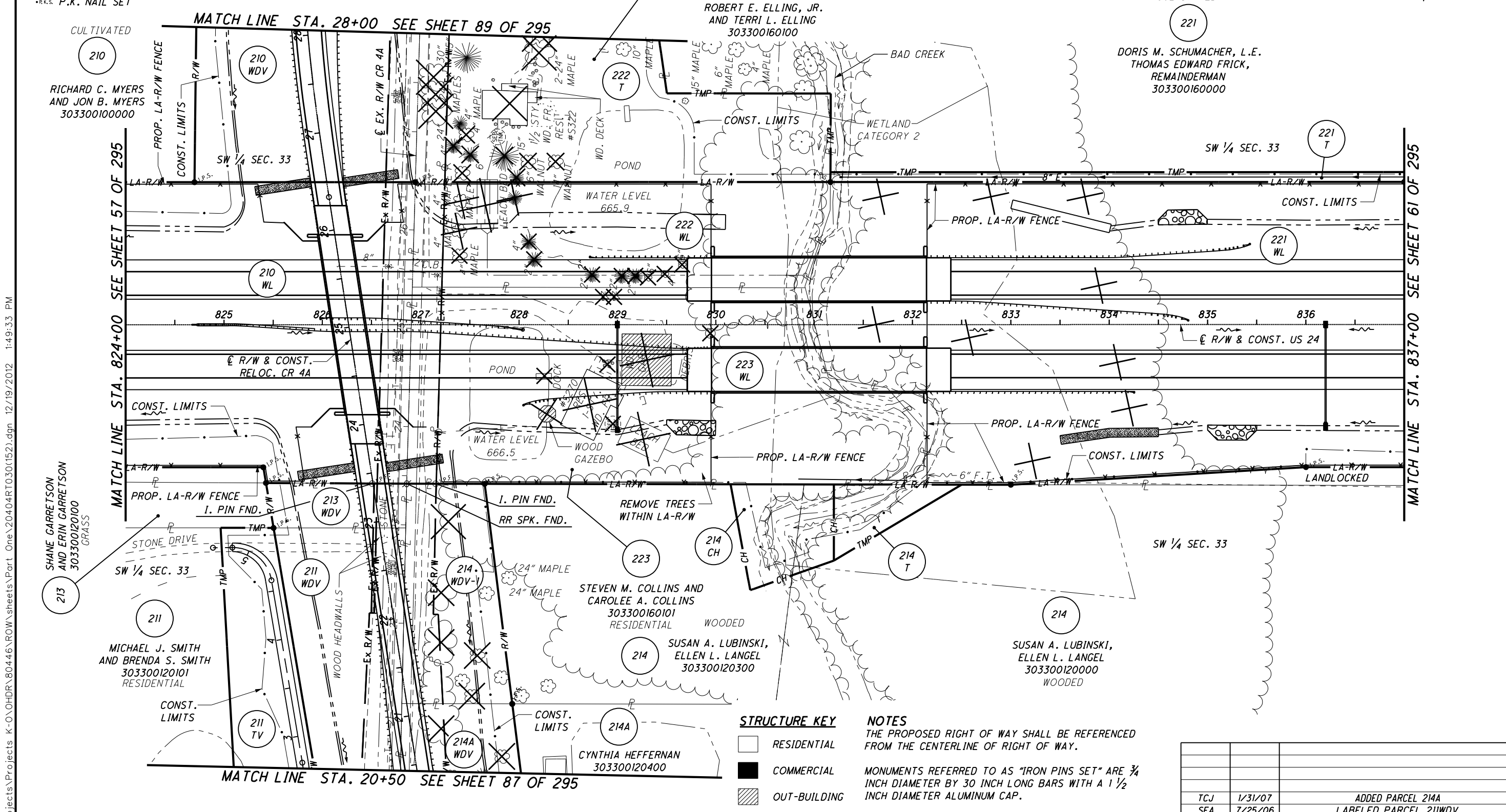
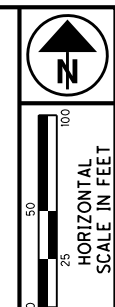
S:\Projects\Projects\_K-O\O\HDR\804.43\ROW\Sheets\20404\RB029(151).dgn 12/19/2012 10:55:34 AM



**MONUMENT LEGEND**

- ▭ EXISTING R/W MONUMENT BOX
- ▭ PROPOSED R/W MONUMENT BOX
- ⊙ EXISTING CONCRETE MONUMENT
- PROPOSED CONCRETE MONUMENT
- ✕ RAILROAD SPIKE FOUND
- ✕ RAILROAD SPIKE SET
- I.R.F. IRON PIN FOUND
- ⊙ I.R.F. IRON PIN FOUND W/ ID CAP
- I.R.S. IRON PIN SET W/ ID CAP
- ⊙ I.R.F. IRON PIPE FOUND
- ⊙ I.R.S. IRON PIPE SET
- ⊙ P.K.F. P.K. NAIL FOUND
- P.K.S. P.K. NAIL SET

**T-6-N, R-8-E  
SECTION 33  
WASHINGTON TOWNSHIP  
HENRY COUNTY, OHIO**



PID NO. **20404**

R/W DESIGNER SEA  
R/W REVIEWER KED

**RIGHT OF WAY PLAN - US 24  
STA. 824+00 TO STA. 837+00**

**HEN / LUC-24-10.42 / 0.00**

59 / 295

152  
388  
703  
820

- STRUCTURE KEY**
- ▭ RESIDENTIAL
  - ▭ COMMERCIAL
  - ▭ OUT-BUILDING

**NOTES**  
 THE PROPOSED RIGHT OF WAY SHALL BE REFERENCED FROM THE CENTERLINE OF RIGHT OF WAY.  
 MONUMENTS REFERRED TO AS "IRON PINS SET" ARE 3/4 INCH DIAMETER BY 30 INCH LONG BARS WITH A 1/2 INCH DIAMETER ALUMINUM CAP.  
 Δ DENOTES R/W ENCROACHMENT.

REV. BY	DATE	DESCRIPTION
TCJ	1/31/07	ADDED PARCEL 214A
SEA	7/25/06	LABELED PARCEL 211WDV
DATE COMPLETED		JUNE 29, 2006

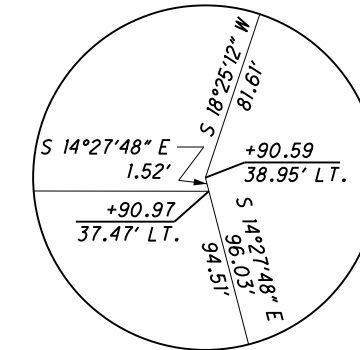
S:\Projects\Projects K-O\OHDR\80446\ROW\sheet\Part\_One\20404RT030(152).dgn 12/19/2012 1:49:33 PM

**MONUMENT LEGEND**

- ☐ EXISTING R/W MONUMENT BOX
- ▣ PROPOSED R/W MONUMENT BOX
- ⊙ EXISTING CONCRETE MONUMENT
- PROPOSED CONCRETE MONUMENT
- ⊗ RAILROAD SPIKE FOUND
- ✱ RAILROAD SPIKE SET
- I.P.F. IRON PIN FOUND
- ⊖ I.P.F. IRON PIN FOUND W/ ID CAP
- I.P.S. IRON PIN SET W/ ID CAP
- ⊙ I.P.S. IRON PIPE FOUND
- ⊖ I.P.S. IRON PIPE SET
- ⊙ P.K.F. P.K. NAIL FOUND
- ⊖ P.K.F. P.K. NAIL SET

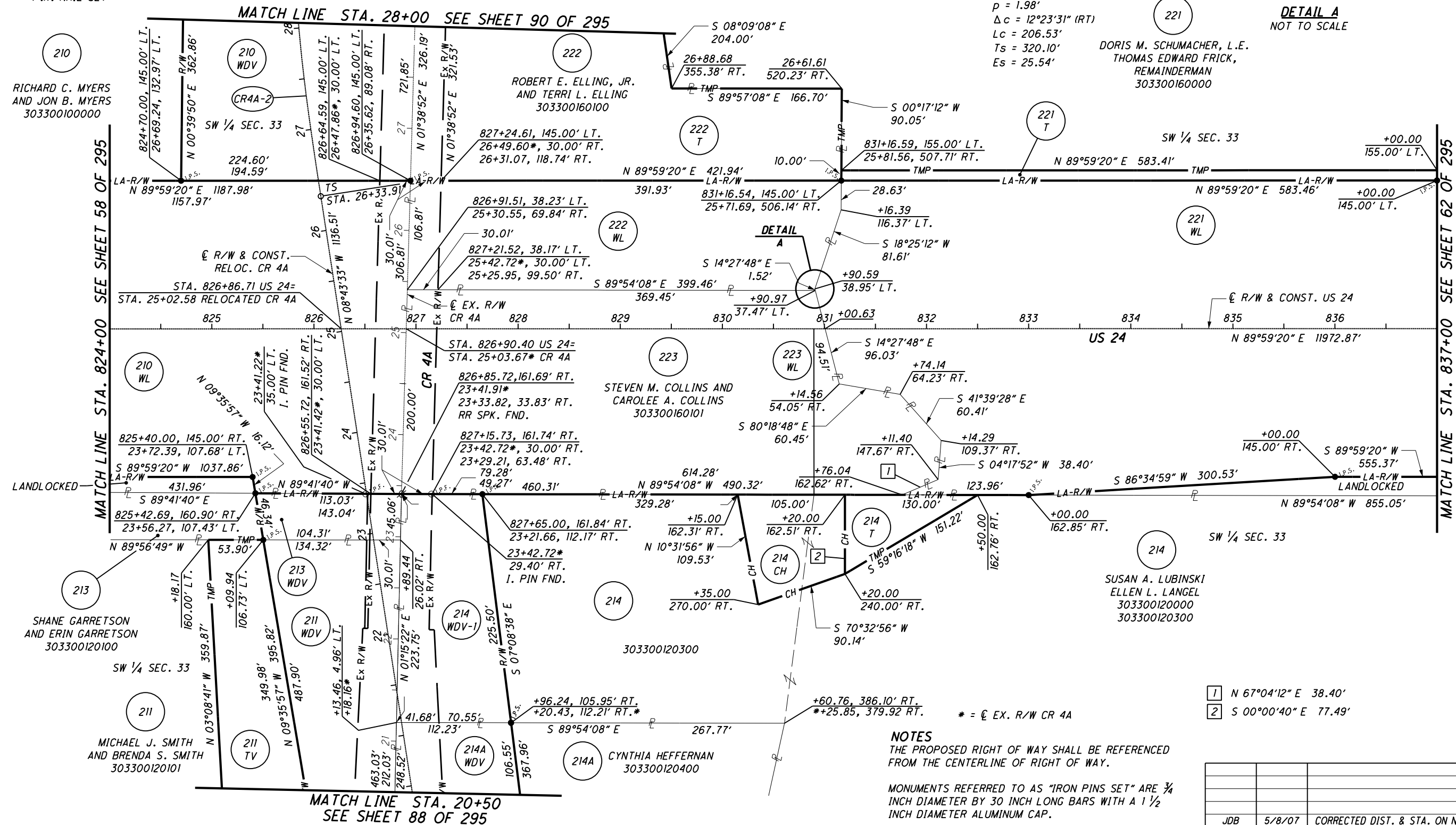
**T-6-N, R-8-E  
SECTION 33  
WASHINGTON TOWNSHIP  
HENRY COUNTY, OHIO**

**CURVE CR4A-2**  
 P.I. STA. 29+54.01  
 Δ = 25°10'19" (RT)  
 Dc = 06°00'00"  
 R = 954.93'  
 Ls = 213.00'  
 θs = 06°23'24"  
 LT = 142.09'  
 ST = 71.08'  
 x = 212.74'  
 y = 7.91'  
 k = 106.46'  
 p = 1.98'  
 Δc = 12°23'31" (RT)  
 Lc = 206.53'  
 Ts = 320.10'  
 Es = 25.54'



**DETAIL A**  
NOT TO SCALE

221  
 DORIS M. SCHUMACHER, L.E.  
 THOMAS EDWARD FRICK,  
 REMAINDERMAN  
 303300160000



- 1 N 67°04'12" E 38.40'
- 2 S 00°00'40" E 77.49'

**NOTES**  
 THE PROPOSED RIGHT OF WAY SHALL BE REFERENCED FROM THE CENTERLINE OF RIGHT OF WAY.

MONUMENTS REFERRED TO AS "IRON PINS SET" ARE 3/4 INCH DIAMETER BY 30 INCH LONG BARS WITH A 1 1/2 INCH DIAMETER ALUMINUM CAP.

△ DENOTES R/W ENCROACHMENT.

REV. BY	DATE	DESCRIPTION
JDB	5/8/07	CORRECTED DIST. & STA. ON N. LINE PARCEL 214A
TCJ	1/31/07	ADDED PARCEL 214A
DATE COMPLETED		JUNE 29, 2006

RIGHT OF WAY PLAN - US 24  
 STA. 824+00 TO STA. 837+00

HEN / LUC-24-10.42 / 0.00

60 / 295

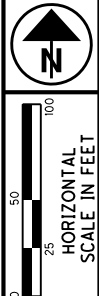
153  
388  
704  
820

S:\Projects\Projects K-O\OHD\80446\ROW\Sheets\Part\_One\20404RT031(154).dgn 12/19/2012 1:49:37 PM

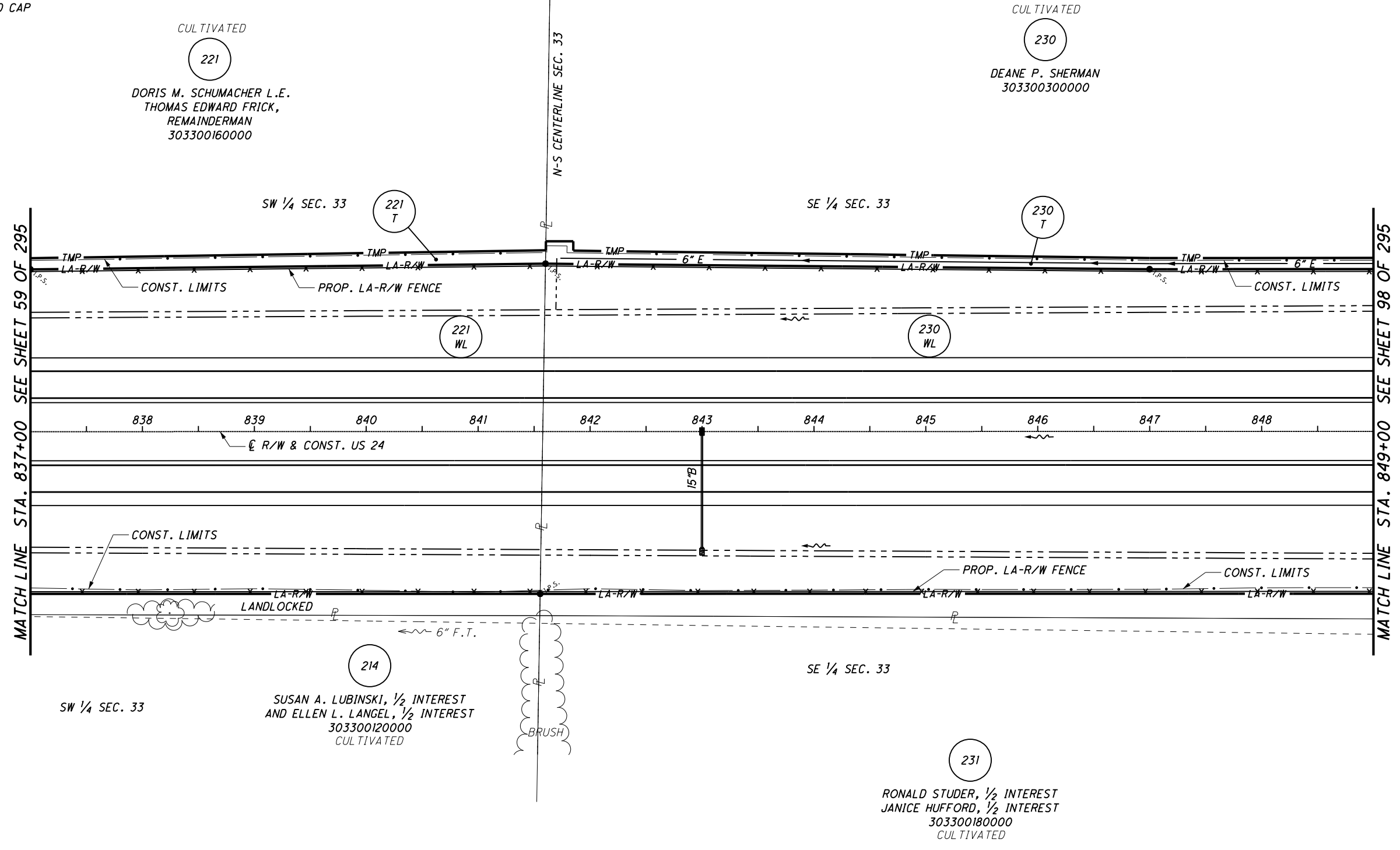
**MONUMENT LEGEND**

- ◻ EXISTING R/W MONUMENT BOX
- ◻ PROPOSED R/W MONUMENT BOX
- ⊙ EXISTING CONCRETE MONUMENT
- PROPOSED CONCRETE MONUMENT
- ⊙ RAILROAD SPIKE FOUND
- ✱ RAILROAD SPIKE SET
- ⊙ I.R.F. IRON PIN FOUND
- ⊙ I.R.F. IRON PIN FOUND W/ ID CAP
- I.R.S. IRON PIN SET W/ ID CAP
- ⊙ R.F. IRON PIPE FOUND
- ⊙ R.S. IRON PIPE SET
- ⊙ P.K.F. P.K. NAIL FOUND
- P.K.S. P.K. NAIL SET

**T-6-N, R-8-E  
SECTION 33  
WASHINGTON TOWNSHIP  
HENRY COUNTY, OHIO**



PID NO. **20404**  
R/W DESIGNER SEA  
R/W REVIEWER KED



**STRUCTURE KEY**

- ◻ RESIDENTIAL
- COMMERCIAL
- ▨ OUT-BUILDING

**NOTES**

THE PROPOSED RIGHT OF WAY SHALL BE REFERENCED FROM THE CENTERLINE OF RIGHT OF WAY.  
 MONUMENTS REFERRED TO AS "IRON PINS SET" ARE 3/4 INCH DIAMETER BY 30 INCH LONG BARS WITH A 1 1/2 INCH DIAMETER ALUMINUM CAP.  
 △ DENOTES R/W ENCROACHMENT.

**RIGHT OF WAY PLAN - US 24**  
**STA. 837+00 TO STA. 849+00**

**HEN / LUC-24-10.42 / 0.00**

61 / 295

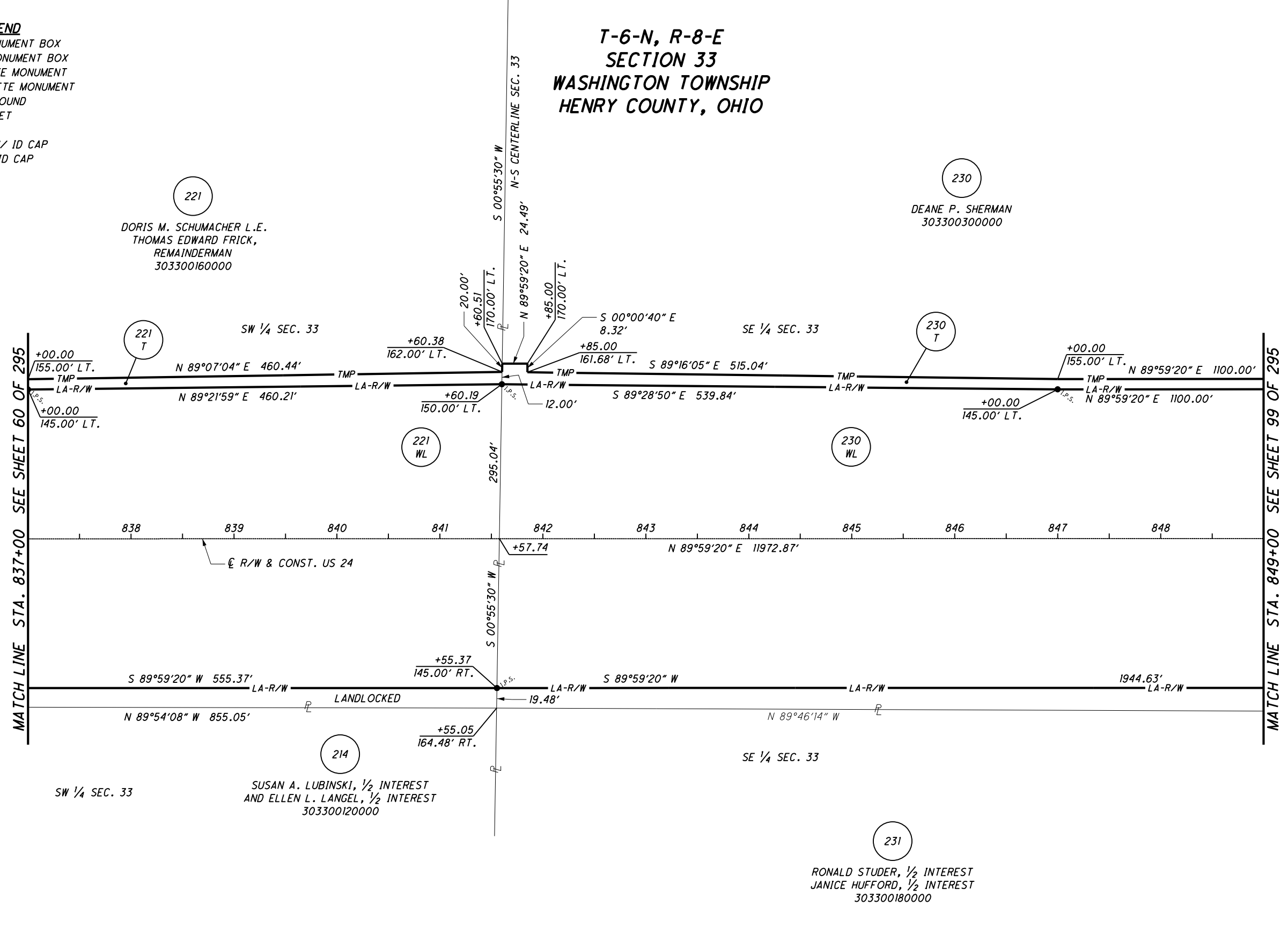
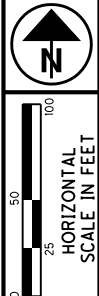
REV. BY	DATE	DESCRIPTION

154  
388  
705  
820

**MONUMENT LEGEND**

- ▭ EXISTING R/W MONUMENT BOX
- ▭ PROPOSED R/W MONUMENT BOX
- ⊙ EXISTING CONCRETE MONUMENT
- PROPOSED CONCRETE MONUMENT
- ✕ RAILROAD SPIKE FOUND
- ✕ RAILROAD SPIKE SET
- I.P.F. IRON PIN FOUND
- I.P.F. IRON PIN FOUND W/ ID CAP
- I.P.S. IRON PIN SET W/ ID CAP
- ⊙ I.P.F. IRON PIPE FOUND
- I.P.S. IRON PIPE SET
- P.K.F. P.K. NAIL FOUND
- P.K.S. P.K. NAIL SET

**T-6-N, R-8-E  
SECTION 33  
WASHINGTON TOWNSHIP  
HENRY COUNTY, OHIO**



221  
DORIS M. SCHUMACHER L.E.  
THOMAS EDWARD FRICK,  
REMAINDERMAN  
303300160000

230  
DEANE P. SHERMAN  
303300300000

214  
SUSAN A. LUBINSKI, 1/2 INTEREST  
AND ELLEN L. LANGEL, 1/2 INTEREST  
303300120000

231  
RONALD STUDER, 1/2 INTEREST  
JANICE HUFFORD, 1/2 INTEREST  
303300180000

MATCH LINE STA. 837+00 SEE SHEET 60 OF 295

MATCH LINE STA. 849+00 SEE SHEET 99 OF 295

PID NO.  
**20404**

R/W DESIGNER  
SEA  
R/W REVIEWER  
KED

**RIGHT OF WAY PLAN - US 24  
STA. 837+00 TO STA. 849+00**

**HEN / LUC-24-10.42 / 0.00**

62 / 295

**NOTES**

THE PROPOSED RIGHT OF WAY SHALL BE REFERENCED FROM THE CENTERLINE OF RIGHT OF WAY.

MONUMENTS REFERRED TO AS "IRON PINS SET" ARE 3/4 INCH DIAMETER BY 30 INCH LONG BARS WITH A 1 1/2 INCH DIAMETER ALUMINUM CAP.

△ DENOTES R/W ENCROACHMENT.

155		
388		
SEA	7/25/06	CORRECTED SEE SHEET NUMBER ON EAST MATCH LINE
REV. BY	DATE	DESCRIPTION
		JUNE 29, 2006
706		
820		

S:\Projects\Projects K-O\O\HDR\80446\ROW\Sheets\Part\_One\20404R031(155).dgn 12/19/2012 1:49:38 PM

**MONUMENT LEGEND**

- ☒ EXISTING R/W MONUMENT BOX
- ☐ PROPOSED R/W MONUMENT BOX
- ⊙ EXISTING CONCRETE MONUMENT
- PROPOSED CONCRETE MONUMENT
- ⊗ RAILROAD SPIKE FOUND
- ✱ RAILROAD SPIKE SET
- I.P.F. IRON PIN FOUND
- ⊙ I.P.F. IRON PIN FOUND W/ ID CAP
- I.P.S. IRON PIN SET W/ ID CAP
- ⊙ I.P.S. IRON PIPE FOUND
- ⊙ I.P.S. IRON PIPE SET
- P.K.F. P.K. NAIL FOUND
- P.K.S. P.K. NAIL SET

**T-5-N, R-7-E  
SECTIONS 3 & 4  
LIBERTY TOWNSHIP  
HENRY COUNTY, OHIO**



PID NO. **20404**

R/W DESIGNER: **BAL**  
R/W REVIEWER: **KCD**

**RIGHT OF WAY PLAN - TR 10**  
STA. 12+00 TO STA. 21+00

**HEN / LUC-24-10.42 / 0.00**

63 / 295

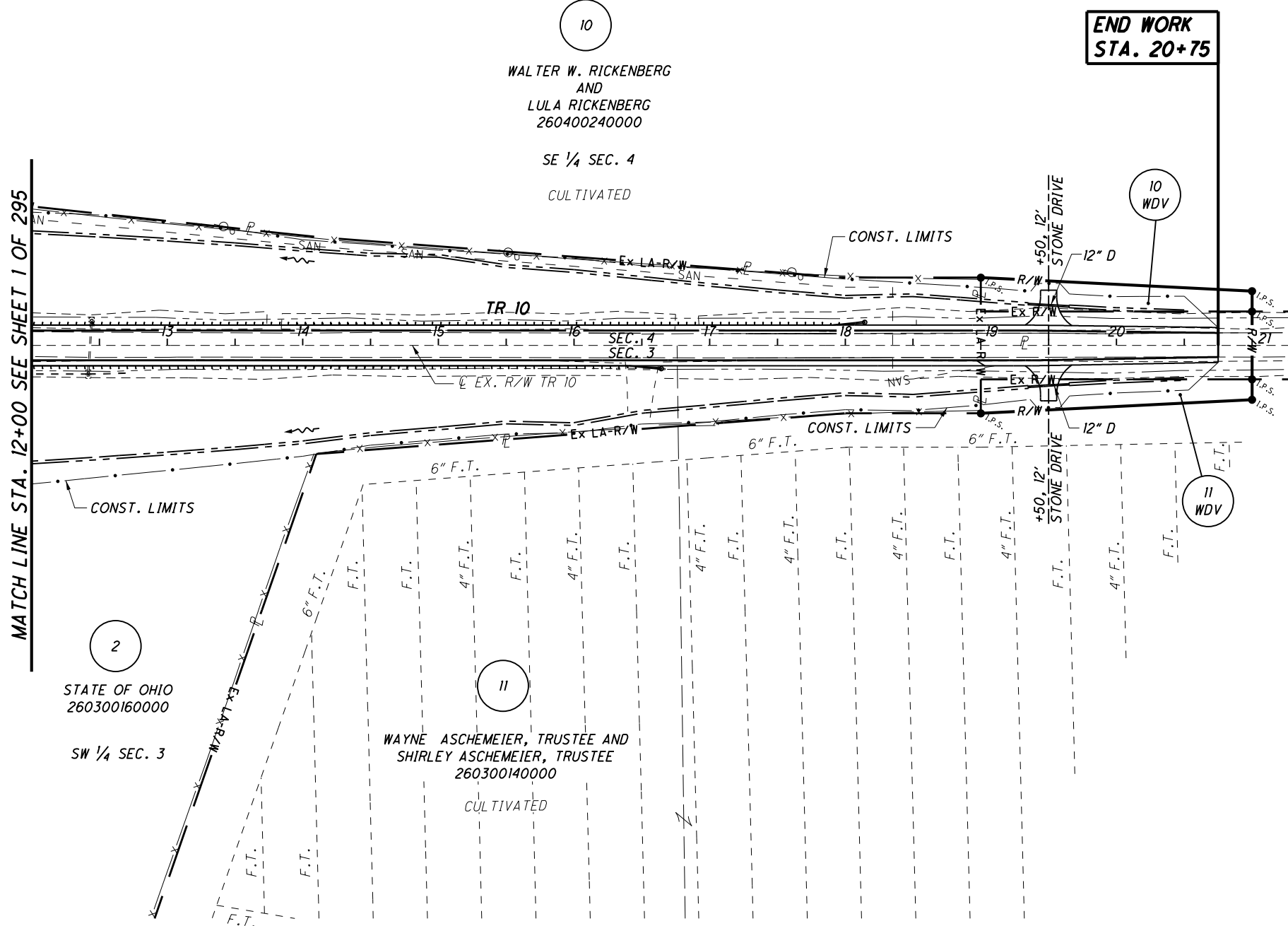
156  
388

200  
201

10  
WALTER W. RICKENBERG  
AND  
LULA RICKENBERG  
260400240000

SE 1/4 SEC. 4

CULTIVATED



MATCH LINE STA. 12+00 SEE SHEET 1 OF 295

2  
STATE OF OHIO  
260300160000  
SW 1/4 SEC. 3

11  
WAYNE ASICHEMEIER, TRUSTEE AND  
SHIRLEY ASICHEMEIER, TRUSTEE  
260300140000  
CULTIVATED

**END WORK  
STA. 20+75**

**NOTES**  
THE PROPOSED RIGHT OF WAY SHALL BE REFERENCED FROM THE CENTERLINE OF RIGHT OF WAY.

MONUMENTS REFERRED TO AS "IRON PINS SET" ARE 3/4 INCH DIAMETER BY 30 INCH LONG BARS WITH A 1 1/2 INCH DIAMETER ALUMINUM CAP.

△ DENOTES R/W ENCROACHMENT.

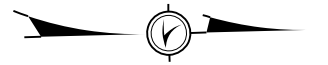
**STRUCTURE KEY**

- RESIDENTIAL
- COMMERCIAL
- OUT-BUILDING

REV. BY	DATE	DESCRIPTION
DATE COMPLETED		JUNE 29, 2006

**T-5-N, R-7-E  
SECTIONS 3 & 4  
LIBERTY TOWNSHIP  
HENRY COUNTY, OHIO**

- MONUMENT LEGEND**
- ▣ EXISTING R/W MONUMENT BOX
  - PROPOSED R/W MONUMENT BOX
  - ⊙ EXISTING CONCRETE MONUMENT
  - PROPOSED CONCRETE MONUMENT
  - ✳ RAILROAD SPIKE FOUND
  - ✳ RAILROAD SPIKE SET
  - I.P.F. IRON PIN FOUND
  - ⊙ I.P.F. IRON PIN FOUND W/ ID CAP
  - I.P.S. IRON PIN SET W/ ID CAP
  - ⊙ R.P. IRON PIPE FOUND
  - ⊙ R.P.S. IRON PIPE SET
  - ⊙ P.K.F. P.K. NAIL FOUND
  - ⊙ P.K.S. P.K. NAIL SET



0 50 100  
HORIZONTAL  
SCALE IN FEET

PID NO.  
**20404**

R/W DESIGNER: BAL  
R/W REVIEWER: KCD

**RIGHT OF WAY PLAN - TR 10  
STA. 12+00 TO STA. 21+00**

**HEN / LUC - 24 - 10 - 42 / 0.00**

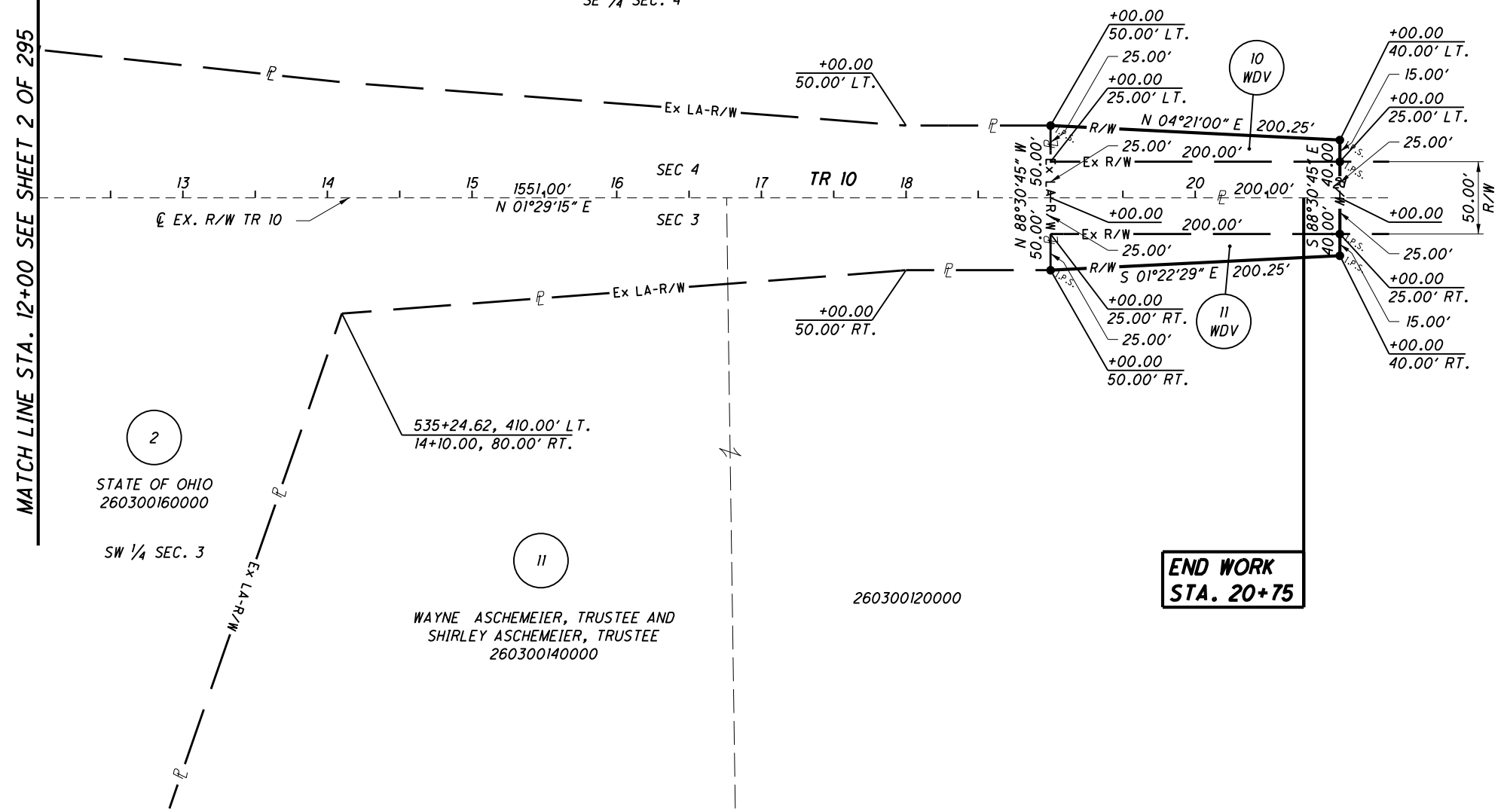
64 / 295

157  
388

201  
201

10  
WALTER W. RICKENBERG  
AND  
LULA RICKENBERG  
260400240000  
SE 1/4 SEC. 4

MATCH LINE STA. 12+00 SEE SHEET 2 OF 295



2  
STATE OF OHIO  
260300160000  
SW 1/4 SEC. 3

11  
WAYNE ASCHEMEIER, TRUSTEE AND  
SHIRLEY ASCHEMEIER, TRUSTEE  
260300140000

260300120000

**END WORK  
STA. 20+75**

**NOTES**  
THE PROPOSED RIGHT OF WAY SHALL BE REFERENCED FROM THE CENTERLINE OF RIGHT OF WAY.

MONUMENTS REFERRED TO AS "IRON PINS SET" ARE 3/4 INCH DIAMETER BY 30 INCH LONG BARS WITH A 1 1/2 INCH DIAMETER ALUMINUM CAP.

△ DENOTES R/W ENCROACHMENT.

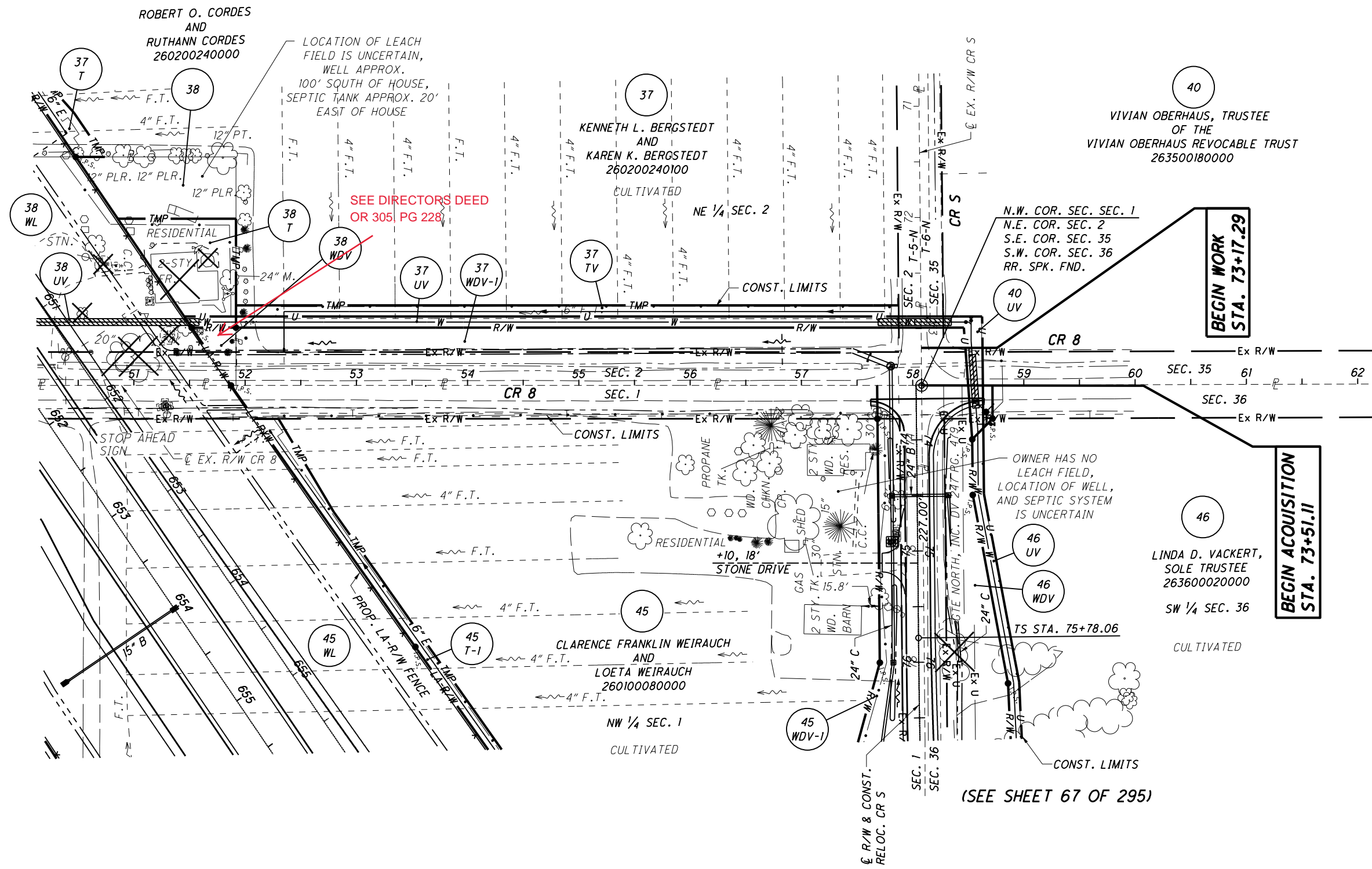
REV. BY	DATE	DESCRIPTION
DATE COMPLETED		JUNE 29, 2006

T-5-N, R-7-E  
SECTIONS 1 & 2  
LIBERTY TOWNSHIP  
HENRY COUNTY, OHIO

T-6-N, R-7-E  
SECTIONS 35 & 36  
LIBERTY TOWNSHIP  
HENRY COUNTY, OHIO



- MONUMENT LEGEND**
- ◻ EXISTING R/W MONUMENT BOX
  - ◻ PROPOSED R/W MONUMENT BOX
  - ⊙ EXISTING CONCRETE MONUMENT
  - PROPOSED CONCRETE MONUMENT
  - ✕ RAILROAD SPIKE FOUND
  - ✱ RAILROAD SPIKE SET
  - I.P.F. IRON PIN FOUND
  - ⊙ I.P.F. IRON PIN FOUND W/ ID CAP
  - I.P.S. IRON PIN SET W/ ID CAP
  - ⊙ I.P.S. IRON PIPE FOUND
  - ⊙ I.P.S. IRON PIPE SET
  - ⊙ R.K.F. P.K. NAIL FOUND
  - ⊙ R.K.S. P.K. NAIL SET



SEE DIRECTORS DEED  
OR 305, PG 228

LOCATION OF LEACH  
FIELD IS UNCERTAIN,  
WELL APPROX.  
100' SOUTH OF HOUSE,  
SEPTIC TANK APPROX. 20'  
EAST OF HOUSE

N.W. COR. SEC. 1  
N.E. COR. SEC. 2  
S.E. COR. SEC. 35  
S.W. COR. SEC. 36  
RR. SPK. FND.

OWNER HAS NO  
LEACH FIELD,  
LOCATION OF WELL,  
AND SEPTIC SYSTEM  
IS UNCERTAIN

(SEE SHEET 67 OF 295)

BEGIN WORK  
STA. 73+17.29

BEGIN ACQUISITION  
STA. 73+51.11

**NOTES**  
THE PROPOSED RIGHT OF WAY SHALL BE REFERENCED  
FROM THE CENTERLINE OF RIGHT OF WAY.  
  
MONUMENTS REFERRED TO AS "IRON PINS SET" ARE 3/4  
INCH DIAMETER BY 30 INCH LONG BARS WITH A 1 1/2  
INCH DIAMETER ALUMINUM CAP.  
  
△ DENOTES R/W ENCROACHMENT.

- STRUCTURE KEY**
- ◻ RESIDENTIAL
  - ◼ COMMERCIAL
  - ▨ OUT-BUILDING

REV. BY	DATE	DESCRIPTION
TCJ	02/23/07	ADDED 37 TV
TLI	12/21/06	ADDED UTILITY EASEMENT FOR WATERLINE
TCJ	8/02/06	ADDED PARCEL 40
DATE COMPLETED		JUNE 29, 2006

PID NO.  
**20404**

R/W DESIGNER  
BAL  
R/W REVIEWER  
KCD

RIGHT OF WAY PLAN - CR 8  
STA. 50+00 TO STA. 62+00

HEN / LUC-24-10-42 / 0.00

65 / 295

158  
388  
743  
775

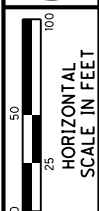
S:\Projects\Projects K-O\OHDR\80443\ROW\Sheets\20404RT033(158).dgn 12/19/2012 10:55:42 AM

**MONUMENT LEGEND**

- ☐ EXISTING R/W MONUMENT BOX
- ▣ PROPOSED R/W MONUMENT BOX
- ⊙ EXISTING CONCRETE MONUMENT
- PROPOSED CONCRETE MONUMENT
- ✕ RAILROAD SPIKE FOUND
- ✕ RAILROAD SPIKE SET
- I.P.F. IRON PIN FOUND
- I.P.F. IRON PIN FOUND W/ ID CAP
- I.P.S. IRON PIN SET W/ ID CAP
- ⊙ I.P.F. IRON PIPE FOUND
- ⊙ I.P.S. IRON PIPE SET
- R.K.F. P.K. NAIL FOUND
- R.K.S. P.K. NAIL SET

**T-5-N, R-7-E  
SECTIONS 1 & 2  
LIBERTY TOWNSHIP  
HENRY COUNTY, OHIO**

**T-6-N, R-7-E  
SECTIONS 35 & 36  
LIBERTY TOWNSHIP  
HENRY COUNTY, OHIO**



PID NO. **20404**

R/W DESIGNER: **BAL**  
R/W REVIEWER: **KCD**

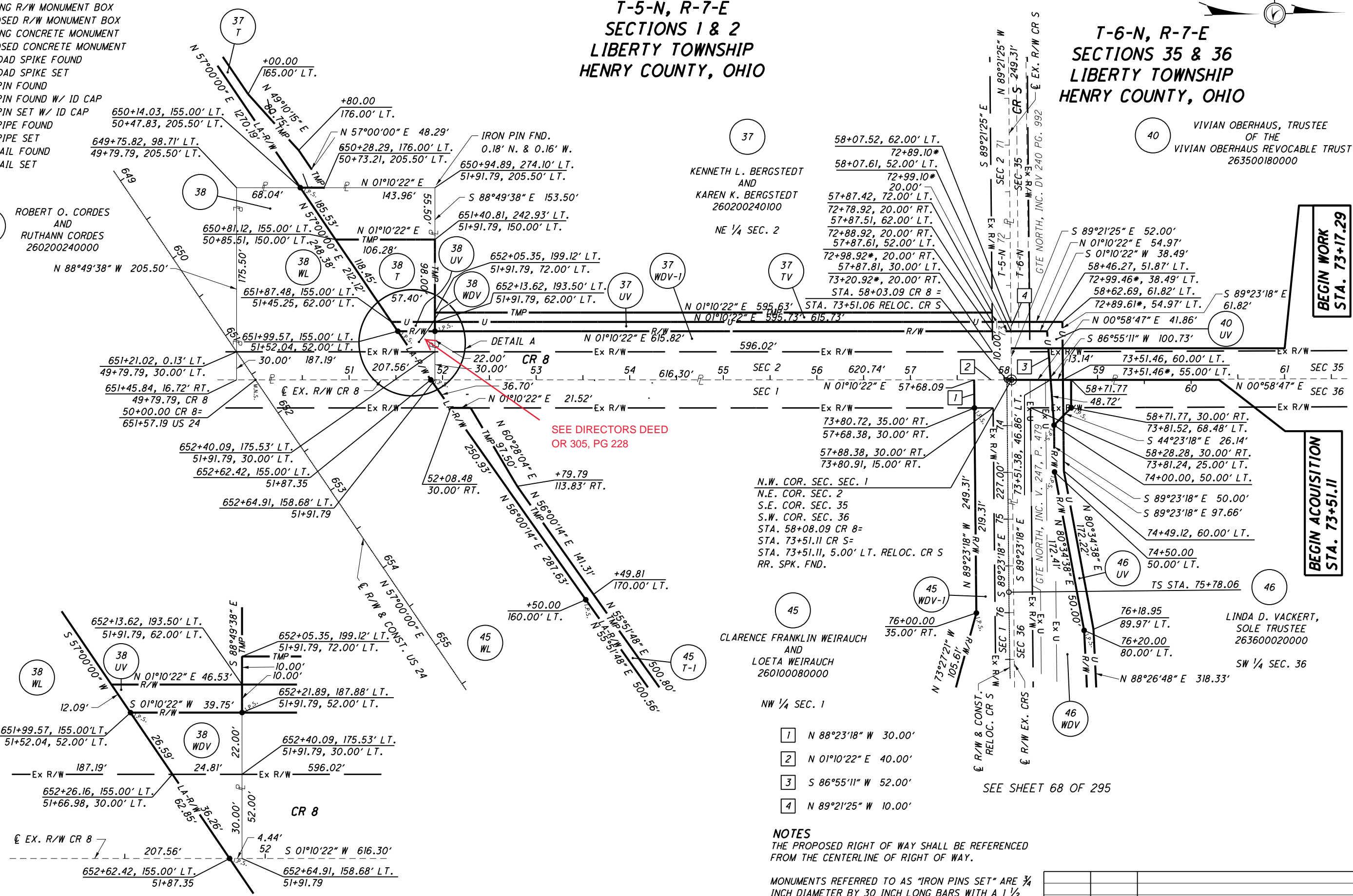
**RIGHT OF WAY PLAN - CR 8**  
STA. 50+00 TO STA. 62+00

**HEN / LUC-24-10.42 / 0.00**

66 / 295

159  
388

744  
775



SEE DIRECTORS DEED OR 305, PG 228

**BEGIN WORK  
STA. 73+17.29**

**BEGIN ACQUISITION  
STA. 73+51.11**

- 1 N 88°23'18" W 30.00'
- 2 N 01°10'22" E 40.00'
- 3 S 86°55'11" W 52.00'
- 4 N 89°21'25" W 10.00'

**NOTES**  
THE PROPOSED RIGHT OF WAY SHALL BE REFERENCED FROM THE CENTERLINE OF RIGHT OF WAY.

MONUMENTS REFERRED TO AS "IRON PINS SET" ARE 3/4 INCH DIAMETER BY 30 INCH LONG BARS WITH A 1 1/2 INCH DIAMETER ALUMINUM CAP.

- △ DENOTES R/W ENCROACHMENT.
- \* DENOTES EXISTING CR S STATIONING

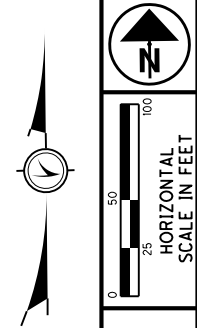
SEE SHEET 68 OF 295

REV. BY	DATE	DESCRIPTION
TCJ	02/23/07	ADDED 37 TV
TCJ	02/01/07	CORRECTED STATION
MMM	12/26/06	ADDED UTILITY EASEMENT FOR WATERLINE
TCJ	8/02/06	ADDED PARCEL 40
REV. BY	DATE	DESCRIPTION
DATE COMPLETED	JUNE 29, 2006	

S:\Projects\Projects K-O\OHD\80443\ROW\Sheets\20404\RB033(159).dgn 12/19/2012 10:55:44 AM



T-6-N, R-7-E  
SECTION 35 & 36  
LIBERTY TOWNSHIP  
HENRY COUNTY, OHIO



- MONUMENT LEGEND**
- ◻ EXISTING R/W MONUMENT BOX
  - ◻ PROPOSED R/W MONUMENT BOX
  - ⊙ EXISTING CONCRETE MONUMENT
  - PROPOSED CONCRETE MONUMENT
  - ✕ RAILROAD SPIKE FOUND
  - ✕ RAILROAD SPIKE SET
  - I.P.F. IRON PIN FOUND
  - ⊙ I.P.F. IRON PIN FOUND W/ ID CAP
  - I.P.S. IRON PIN SET W/ ID CAP
  - ⊙ I.P.F. IRON PIPE FOUND
  - ⊙ I.P.S. IRON PIPE SET
  - P.K.F. P.K. NAIL FOUND
  - P.K.S. P.K. NAIL SET

PID NO.  
**20404**

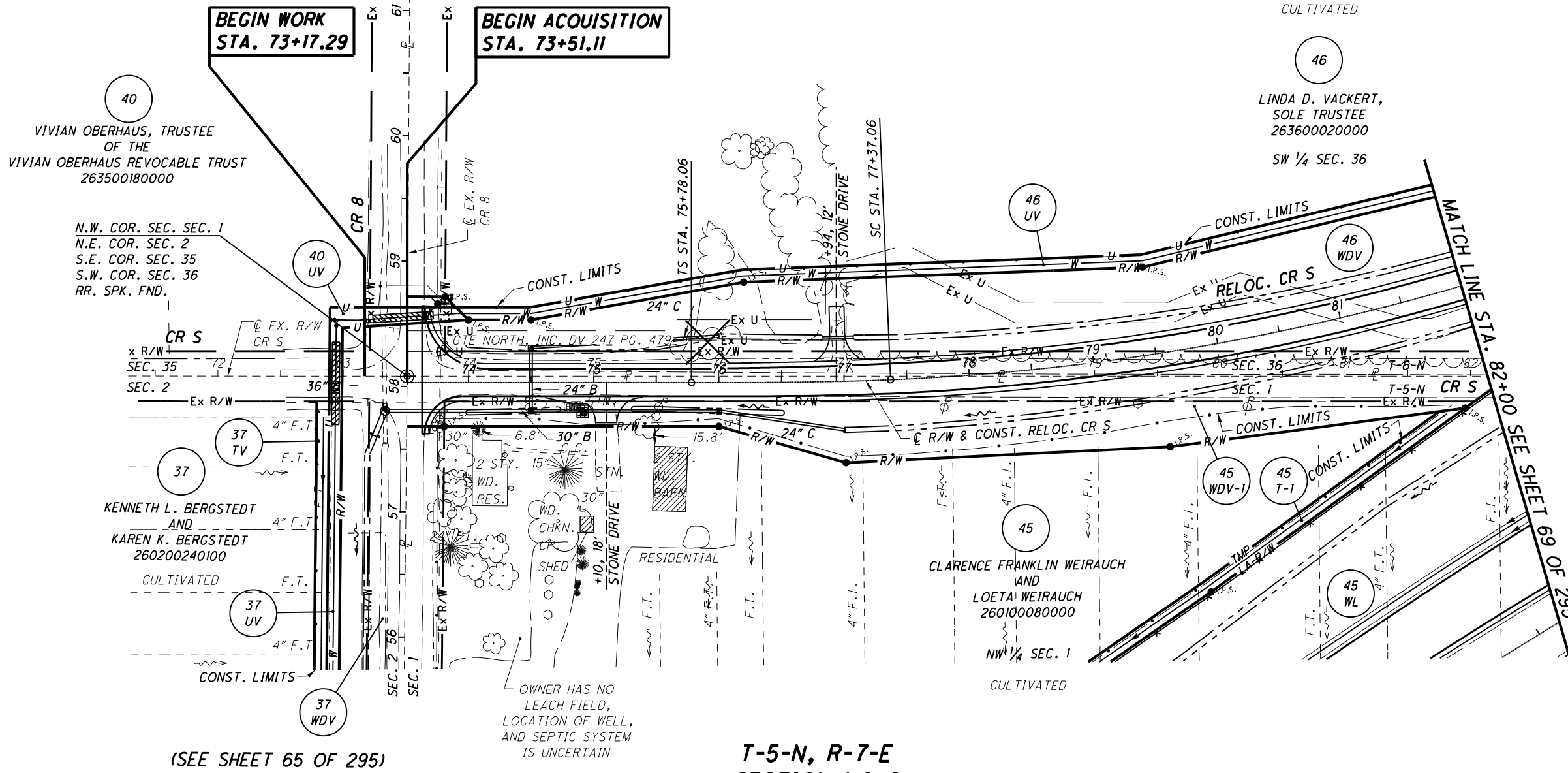
R/W DESIGNER  
BAL  
R/W REVIEWER  
KCD

RIGHT OF WAY PLAN-RELOC. CR S  
STA. 73+51.06 TO STA. 82+00

HEN / LUC-24-10-42 / 0.00

67 / 295

160  
388  
745  
775



T-5-N, R-7-E  
SECTION 1 & 2  
LIBERTY TOWNSHIP  
HENRY COUNTY, OHIO

**NOTES**  
THE PROPOSED RIGHT OF WAY SHALL BE REFERENCED FROM THE CENTERLINE OF RIGHT OF WAY.

MONUMENTS REFERRED TO AS "IRON PINS SET" ARE 3/4 INCH DIAMETER BY 30 INCH LONG BARS WITH A 1 1/2 INCH DIAMETER ALUMINUM CAP.

△ DENOTES R/W ENCROACHMENT.

**STRUCTURE KEY**

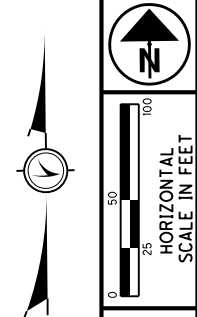
- ◻ RESIDENTIAL
- ◼ COMMERCIAL
- ▨ OUT-BUILDING

REV. BY	DATE	DESCRIPTION
TCJ	2/23/07	ADDED 37 TV
MLM	2/19/07	REVISED 45WL, 45WDV-1, & 45T-1
MMM	12-21-06	ADDED UTILITY EASEMENT FOR WATERLINE
TCJ	8/02/06	ADDED PARCEL 40
DATE COMPLETED	JUNE 29, 2006	

12/19/2012 10:55:45 AM

S:\Projects\Projects K-O\O\HDR\80443\ROW\Sheets\20404RT034(160).dgn

T-6-N, R-7-E  
SECTION 35 & 36  
LIBERTY TOWNSHIP  
HENRY COUNTY, OHIO



PID NO.  
**20404**

R/W DESIGNER  
BAL  
R/W REVIEWER  
KCD

RIGHT OF WAY PLAN-RELOC. CR S  
STA. 73+51.06 TO STA. 82+00

HEN / LUC-24-10-42 / 0.00

68 / 295

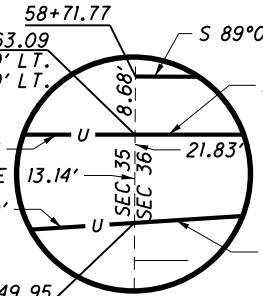
161
388
746
775

**MONUMENT LEGEND**

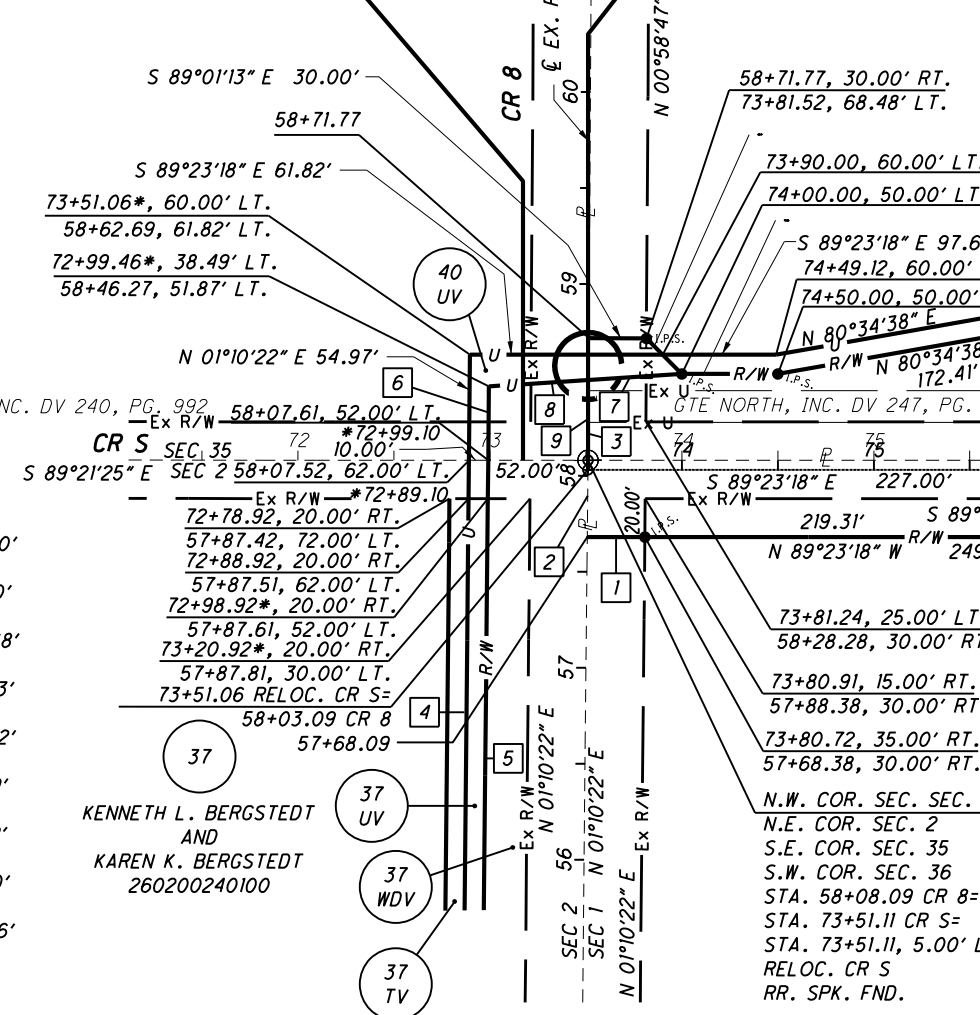
- EXISTING R/W MONUMENT BOX
- PROPOSED R/W MONUMENT BOX
- EXISTING CONCRETE MONUMENT
- PROPOSED CONCRETE MONUMENT
- RAILROAD SPIKE FOUND
- RAILROAD SPIKE SET
- IRON PIN FOUND
- IRON PIN FOUND W/ ID CAP
- IRON PIN SET W/ ID CAP
- IRON PIPE FOUND
- IRON PIPE SET
- P.K. NAIL FOUND
- P.K. NAIL SET

**CURVE CRS-1**

PI STA. 84+12.65  
 $\Delta = 43^{\circ}07'57''$  (LT)  
 $D_c = 03^{\circ}00'00''$   
 $R = 1,909.86'$   
 $L_s = 159.00'$   
 $\theta_s = 02^{\circ}23'06''$   
 $LT = 106.01'$   
 $ST = 53.01'$   
 $x = 158.97'$   
 $y = 2.21'$   
 $k = 79.50'$   
 $p = 0.55'$   
 $\Delta c = 38^{\circ}21'45''$  (LT)  
 $L_c = 1,278.75'$   
 $T_s = 834.58'$   
 $E_s = 144.36'$



VIVIAN OBERHAUS, TRUSTEE  
OF THE  
VIVIAN OBERHAUS REVOCABLE TRUST  
263500180000



- 1 N 89°23'18" W 30.00'
- 2 N 01°10'22" E 40.00'
- 3 N 00°58'47" E 63.68'
- 4 N 01°10'22" E 615.73'
- 5 S 01°10'22" W 615.82'
- 6 N 01°10'22" E 38.49'
- 7 S 86°55'11" W 48.72'
- 8 S 86°55'11" W 52.00'
- 9 N 00°58'47" e 41.86'

KENNETH L. BERGSTEDT  
AND  
KAREN K. BERGSTEDT  
260200240100

N.W. COR. SEC. SEC. 1  
 N.E. COR. SEC. 2  
 S.E. COR. SEC. 35  
 S.W. COR. SEC. 36  
 STA. 58+08.09 CR 8=  
 STA. 73+51.11 CR S=  
 STA. 73+51.11, 5.00' LT.  
 RELOC. CR S  
 RR. SPK. FND.

CLARENCE FRANKLIN WEIRAUCH  
AND  
LOETA WEIRAUCH  
260100080000

LINDA D. VACKERT,  
SOLE TRUSTEE  
263600020000

(SEE SHEET 66 OF 295)

T-5-N, R-7-E  
SECTION 1 & 2  
LIBERTY TOWNSHIP  
HENRY COUNTY, OHIO

**NOTES**  
 THE PROPOSED RIGHT OF WAY SHALL BE REFERENCED FROM THE CENTERLINE OF RIGHT OF WAY.

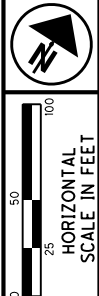
MONUMENTS REFERRED TO AS "IRON PINS SET" ARE 3/4 INCH DIAMETER BY 30 INCH LONG BARS WITH A 1/2 INCH DIAMETER ALUMINUM CAP.

- △ DENOTES R/W ENCROACHMENT.
- \* DENOTES EX. CR S STATIONING

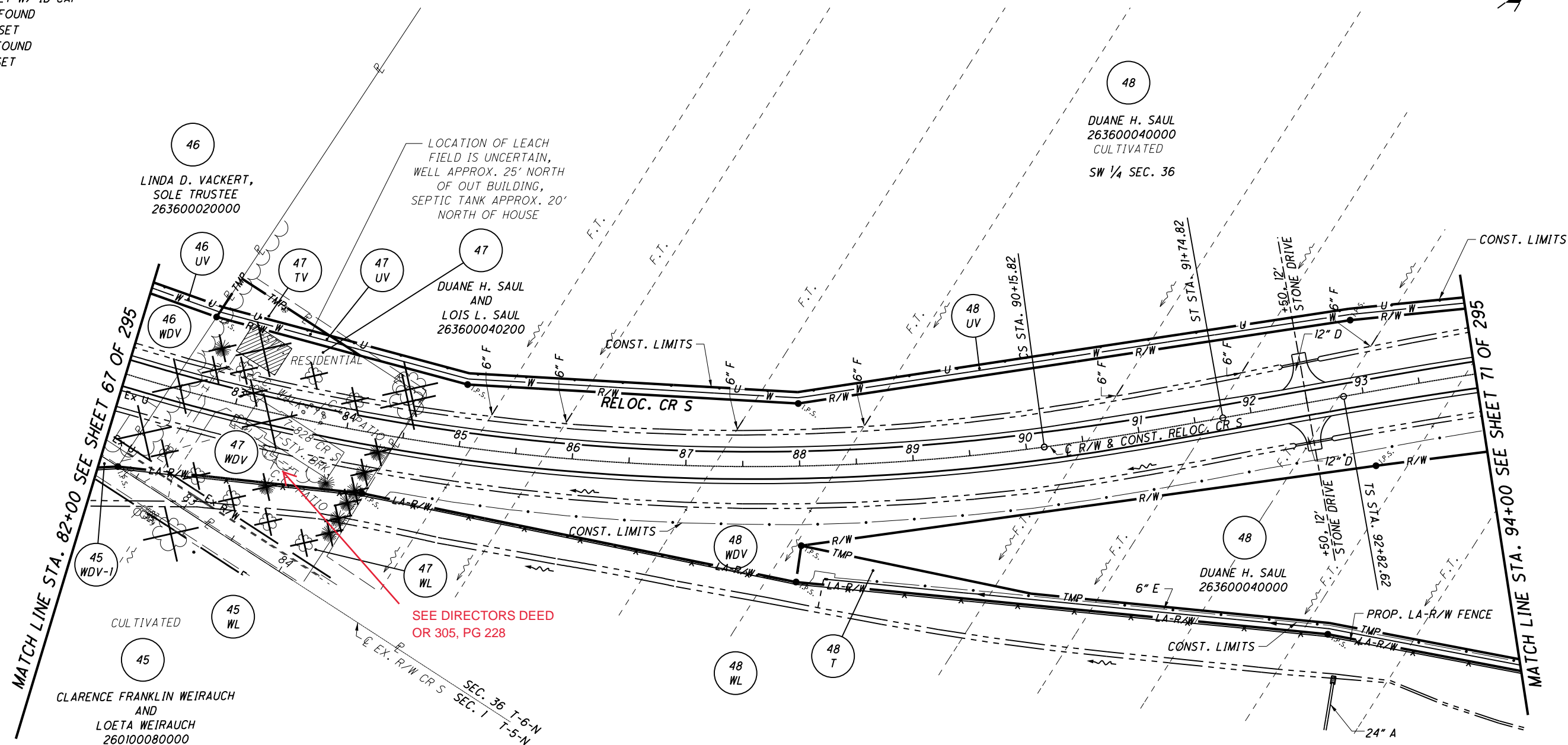
REV. BY	DATE	DESCRIPTION
TCJ	2/23/07	ADDED 37 TV
MLM	2/19/07	REVISED 45WL, 45WDV-1, & 45T-1
MMM	12/26/06	ADDED UTILITY EASEMENT FOR WATERLINE
TCJ	8/02/06	ADDED PARCEL 40
DATE COMPLETED		JUNE 29, 2006

S:\Projects\Projects K-O\OHDPR\80443\ROW\Sheets\20404R034(161).dgn 12/19/2012 10:55:46 AM

T-5-N, R-7-E  
SECTION 36  
LIBERTY TOWNSHIP  
HENRY COUNTY, OHIO



- MONUMENT LEGEND**
- ◻ EXISTING R/W MONUMENT BOX
  - ◻ PROPOSED R/W MONUMENT BOX
  - ⊙ EXISTING CONCRETE MONUMENT
  - PROPOSED CONCRETE MONUMENT
  - ✕ RAILROAD SPIKE FOUND
  - ✕ RAILROAD SPIKE SET
  - I.P.F. IRON PIN FOUND
  - I.P.F. IRON PIN FOUND W/ ID CAP
  - I.P.S. IRON PIN SET W/ ID CAP
  - ⊙ I.P.F. IRON PIPE FOUND
  - ⊙ I.P.S. IRON PIPE SET
  - P.K.F. P.K. NAIL FOUND
  - P.K.S. P.K. NAIL SET



LOCATION OF LEACH FIELD IS UNCERTAIN, WELL APPROX. 25' NORTH OF OUT BUILDING, SEPTIC TANK APPROX. 20' NORTH OF HOUSE

SEE DIRECTORS DEED OR 305, PG 228

T-5-N, R-7-E  
SECTION 1  
LIBERTY TOWNSHIP  
HENRY COUNTY, OHIO

- NOTES**
- THE PROPOSED RIGHT OF WAY SHALL BE REFERENCED FROM THE CENTERLINE OF RIGHT OF WAY.
  - MONUMENTS REFERRED TO AS "IRON PINS SET" ARE 3/4 INCH DIAMETER BY 30 INCH LONG BARS WITH A 1 1/2 INCH DIAMETER ALUMINUM CAP.
  - △ DENOTES R/W ENCROACHMENT.

- STRUCTURE KEY**
- ◻ RESIDENTIAL
  - ◼ COMMERCIAL
  - ▨ OUT-BUILDING

REV. BY	DATE	DESCRIPTION
MLM	2/19/07	REVISED 45WL, 45WDV-1, 47WL, 47WDV, 48WL & 48WDV
MMM	12/21/06	ADDED UTILITY EASEMENT FOR WATERLINE
DATE COMPLETED	JUNE 29, 2006	

PID NO.  
**20404**

R/W DESIGNER: BAL  
R/W REVIEWER: KCD

**RIGHT OF WAY PLAN-RELOC. CR S**  
STA. 82+00 TO STA. 94+00

HEN / LUC-24-10.42 / 0.00

69 / 295

162  
388  
747  
775

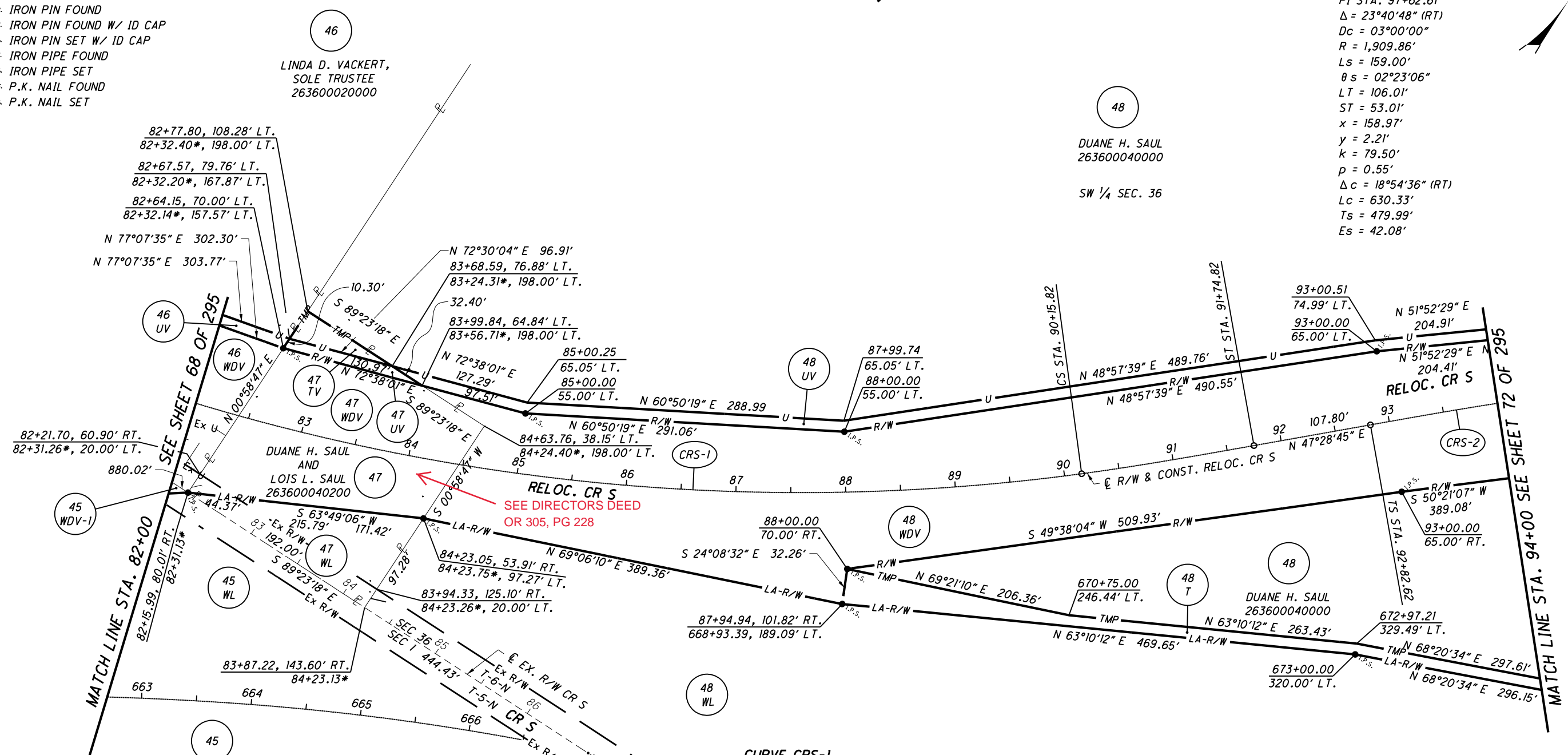
S:\Projects\Projects K-O\O\HDR\80443\ROW\Sheets\20404RT035(162).dgn 12/19/2012 10:55:48 AM

T-6-N, R-7-E  
SECTION 36  
LIBERTY TOWNSHIP  
HENRY COUNTY, OHIO

**CURVE CRS-2**  
PI STA. 97+62.61  
 $\Delta = 23^{\circ}40'48''$  (RT)  
 $D_c = 03^{\circ}00'00''$   
 $R = 1,909.86'$   
 $L_s = 159.00'$   
 $\theta_s = 02^{\circ}23'06''$   
LT = 106.01'  
ST = 53.01'  
 $x = 158.97'$   
 $y = 2.21'$   
 $k = 79.50'$   
 $p = 0.55'$   
 $\Delta c = 18^{\circ}54'36''$  (RT)  
Lc = 630.33'  
Ts = 479.99'  
Es = 42.08'

**CURVE CRS-1**  
PI STA. 84+12.65  
 $\Delta = 43^{\circ}07'57''$  (LT)  
 $D_c = 03^{\circ}00'00''$   
 $R = 1,909.86'$   
 $L_s = 159.00'$   
 $\theta_s = 02^{\circ}23'06''$   
LT = 106.01'  
ST = 53.01'  
 $x = 158.97'$   
 $y = 2.21'$   
 $k = 79.50'$   
 $p = 0.55'$   
 $\Delta c = 38^{\circ}21'45''$  (LT)  
Lc = 1,278.75'  
Ts = 834.58'  
Es = 144.36'

- MONUMENT LEGEND**
- EXISTING R/W MONUMENT BOX
  - PROPOSED R/W MONUMENT BOX
  - EXISTING CONCRETE MONUMENT
  - PROPOSED CONCRETE MONUMENT
  - RAILROAD SPIKE FOUND
  - RAILROAD SPIKE SET
  - IRON PIN FOUND
  - IRON PIN FOUND W/ ID CAP
  - IRON PIN SET W/ ID CAP
  - IRON PIPE FOUND
  - IRON PIPE SET
  - P.K. NAIL FOUND
  - P.K. NAIL SET



SEE SHEET 68 OF 295  
MATCH LINE STA. 82+00

MATCH LINE STA. 94+00 SEE SHEET 72 OF 295

**NOTES**  
THE PROPOSED RIGHT OF WAY SHALL BE REFERENCED FROM THE CENTERLINE OF RIGHT OF WAY.  
MONUMENTS REFERRED TO AS "IRON PINS SET" ARE 3/4 INCH DIAMETER BY 30 INCH LONG BARS WITH A 1/2 INCH DIAMETER ALUMINUM CAP.  
△ DENOTES R/W ENCROACHMENT.  
\* DENOTES EXISTING CR S STATIONING

MLM	2/19/07	REVISED 45WL, 45WDV-1, 47WL, 47WDV, 48WL & 48WDV
MMM	12/26/06	ADDED UTILITY EASEMENT FOR WATERLINE
REV. BY	DATE	DESCRIPTION
DATE COMPLETED	JUNE 29, 2006	

163  
388  
748  
775

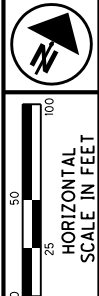
70 / 295

HEN / LUC-24-10.42 / 0.00  
 RIGHT OF WAY PLAN-RELOC. CR S  
 STA. 82+00 TO STA. 94+00  
 PID NO. 20404  
 R/W DESIGNER BAL R/W REVIEWER KCD

S:\Projects\Projects K-O\OHD\80443\ROW\sheets\20404R035(163).dgn 12/19/2012 10:55:49 AM

T-6-N, R-7-E  
SECTION 36  
LIBERTY TOWNSHIP  
HENRY COUNTY, OHIO

51  
TERALD L. THIERRY  
AND  
EUNICE D. THIERRY  
263600060000  
SW 1/4 SEC. 36



- MONUMENT LEGEND**
- ◻ EXISTING R/W MONUMENT BOX
  - ◻ PROPOSED R/W MONUMENT BOX
  - ⊙ EXISTING CONCRETE MONUMENT
  - PROPOSED CONCRETE MONUMENT
  - ✕ RAILROAD SPIKE FOUND
  - ✕ RAILROAD SPIKE SET
  - I.P.F. IRON PIN FOUND
  - ⊙ I.P.F. IRON PIN FOUND W/ ID CAP
  - I.P.S. IRON PIN SET W/ ID CAP
  - ⊙ I.P.S. IRON PIPE FOUND
  - ⊙ I.P.S. IRON PIPE SET
  - P.K.F. P.K. NAIL FOUND
  - P.K.S. P.K. NAIL SET

PID NO.  
**20404**

R/W DESIGNER  
BAL  
R/W REVIEWER  
KCD

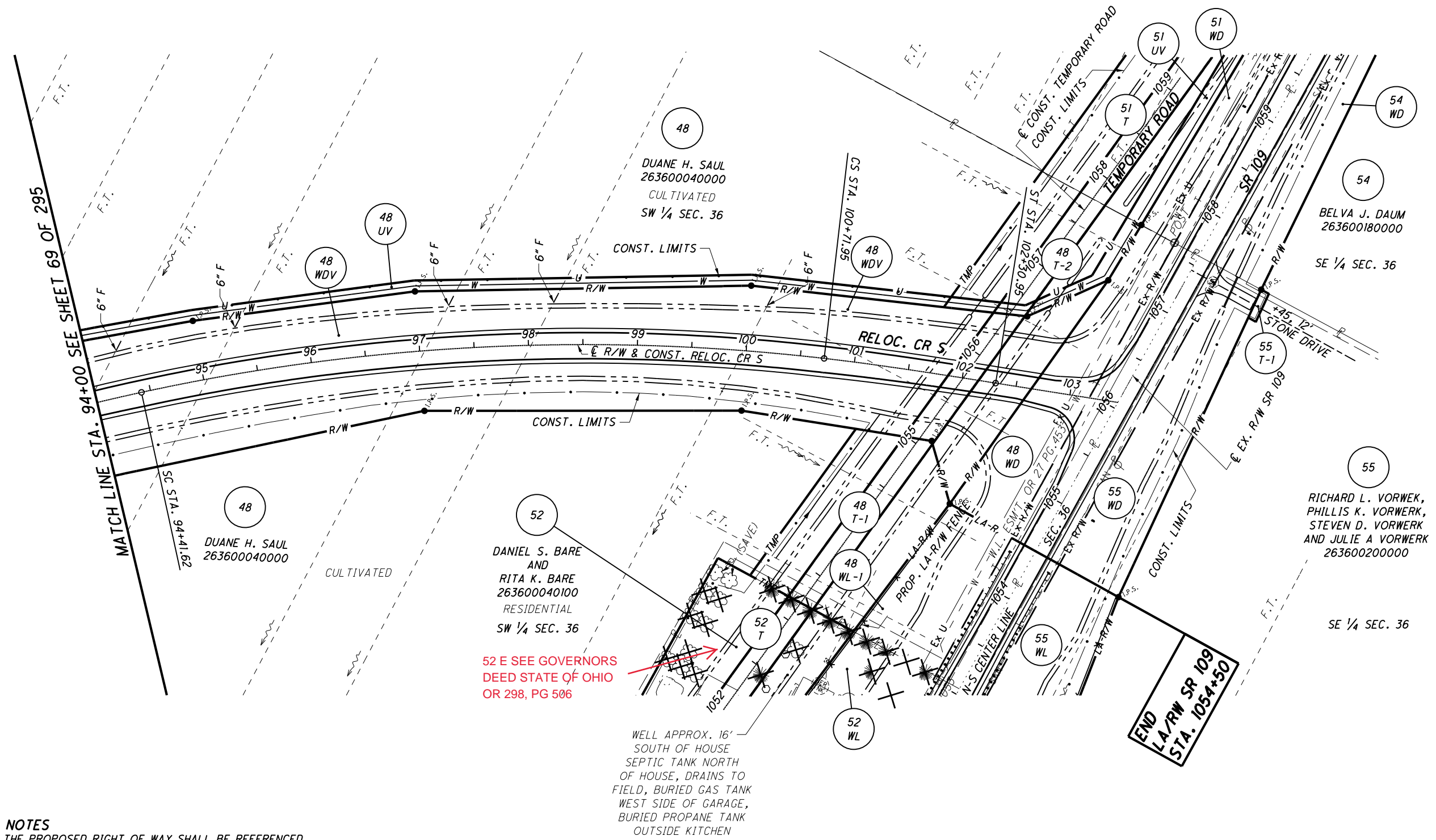
**RIGHT OF WAY PLAN-RELOC. CR S**  
STA. 94+00 TO STA. 103+44.58

HEN / LUC-24-10.42/ 0.00

71 / 295

164  
388

749  
775



52 E SEE GOVERNORS  
DEED STATE OF OHIO  
OR 298, PG 506

WELL APPROX. 16'  
SOUTH OF HOUSE  
SEPTIC TANK NORTH  
OF HOUSE, DRAINS TO  
FIELD, BURIED GAS TANK  
WEST SIDE OF GARAGE,  
BURIED PROPANE TANK  
OUTSIDE KITCHEN

**NOTES**  
THE PROPOSED RIGHT OF WAY SHALL BE REFERENCED FROM THE CENTERLINE OF RIGHT OF WAY.  
MONUMENTS REFERRED TO AS "IRON PINS SET" ARE 3/4 INCH DIAMETER BY 30 INCH LONG BARS WITH A 1 1/2 INCH DIAMETER ALUMINUM CAP.  
△ DENOTES R/W ENCROACHMENT.

**STRUCTURE KEY**

- ◻ RESIDENTIAL
- ◼ COMMERCIAL
- ▨ OUT-BUILDING

REV. BY	DATE	DESCRIPTION
MMM	12/21/06	ADDED UTILITY EASEMENT FOR WATERLINE
DATE COMPLETED	JUNE 29, 2006	

S:\Projects\Projects K-O\OHDR\80443\ROW\sheets\20404RT036(164).dgn 12/19/2012 10:55:50 AM

T-6-N, R-7-E  
SECTION 36  
LIBERTY TOWNSHIP  
HENRY COUNTY, OHIO

TERALD L. THIERRY  
AND  
EUNICE D. THIERRY  
263600060000

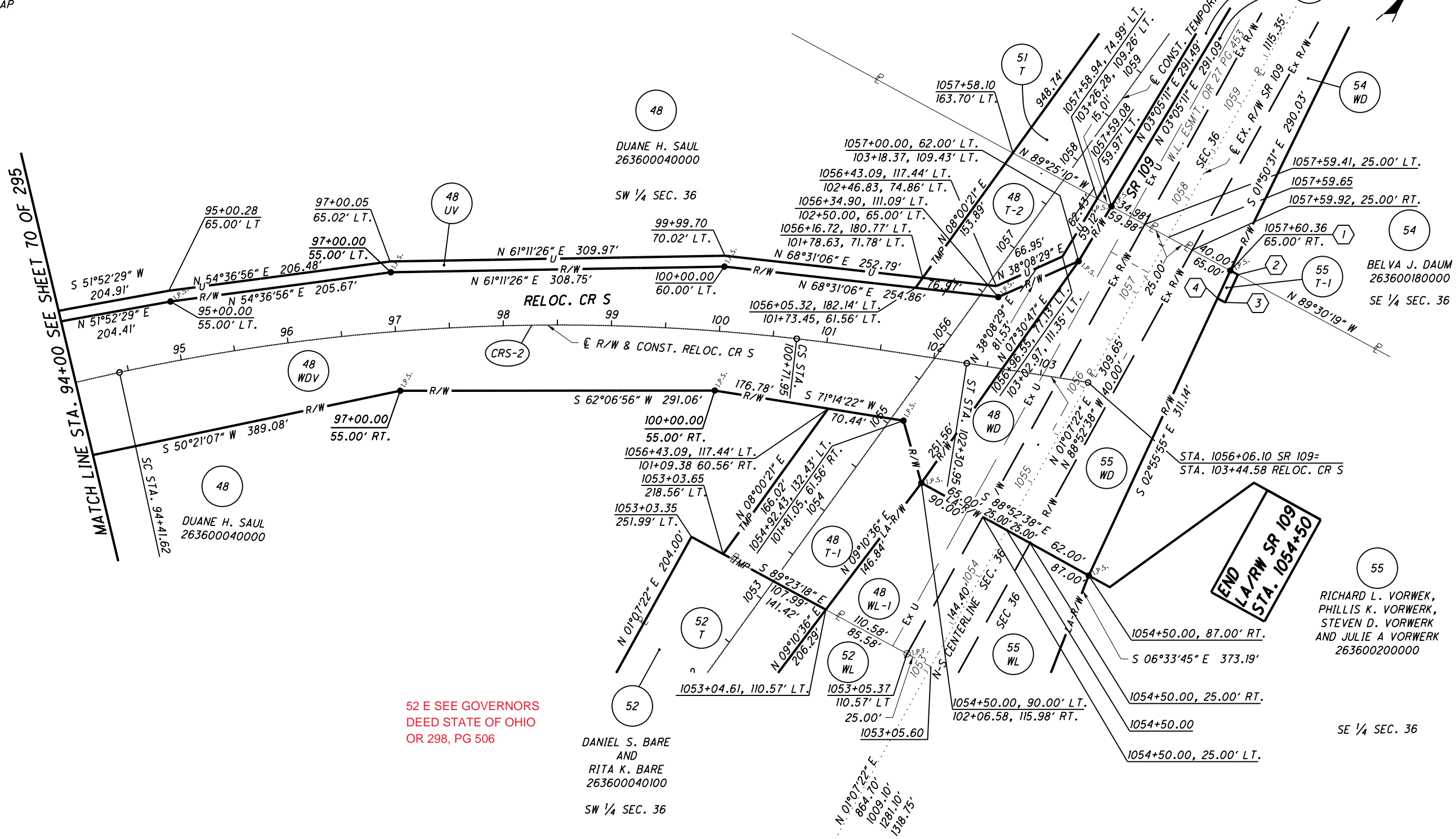
(SEE SHEET 78 OF 295)

- MONUMENT LEGEND**
- ☐ EXISTING R/W MONUMENT BOX
  - ▣ PROPOSED R/W MONUMENT BOX
  - ⊙ EXISTING CONCRETE MONUMENT
  - PROPOSED CONCRETE MONUMENT
  - ✕ RAILROAD SPIKE FOUND
  - ✱ RAILROAD SPIKE SET
  - I.P.F. IRON PIN FOUND
  - ⊖ I.P.F. IRON PIN FOUND W/ ID CAP
  - I.P.S. IRON PIN SET W/ ID CAP
  - ⊖ I.P. IRON PIPE FOUND
  - ⊙ I.P. IRON PIPE SET
  - P.K.F. P.K. NAIL FOUND
  - P.K.S. P.K. NAIL SET

**CURVE CRS-2**

PI STA. 97+62.61  
 $\Delta = 23^\circ 40' 48''$  (RT)  
 $D_c = 03^\circ 00' 00''$   
 $R = 1,909.86'$   
 $L_s = 159.00'$   
 $\theta_s = 02^\circ 23' 06''$   
 $LT = 106.01'$   
 $ST = 53.01'$   
 $x = 158.97'$   
 $y = 2.21'$   
 $k = 79.50'$   
 $p = 0.55'$   
 $\Delta c = 18^\circ 54' 36''$  (RT)  
 $L_c = 630.33'$   
 $T_s = 479.99'$   
 $E_s = 42.08'$

MATCH LINE STA. 94+00 SEE SHEET 70 OF 295



52 E SEE GOVERNORS  
DEED STATE OF OHIO  
OR 298, PG 506

DANIEL S. BARE  
AND  
RITA K. BARE  
263600040100  
SW 1/4 SEC. 36

RICHARD L. VORWEK,  
PHILLIS K. VORWEK,  
STEVEN D. VORWEK  
AND JULIE A VORWEK  
263600200000  
SE 1/4 SEC. 36

**NOTES**

THE PROPOSED RIGHT OF WAY SHALL BE REFERENCED FROM THE CENTERLINE OF RIGHT OF WAY.

MONUMENTS REFERRED TO AS "IRON PINS SET" ARE 3/4 INCH DIAMETER BY 30 INCH LONG BARS WITH A 1/2 INCH DIAMETER ALUMINUM CAP.

△ DENOTES R/W ENCROACHMENT.

PARCEL 55 T-1 DETAIL TABLE

POINT	STATION	OFFSET	COURSE	BEARING	DISTANCE
1	1057+60.36	65.00' RT.	1-2	S 89°30'19" E	8.00'
2	1057+60.45	73.00' RT.	2-3	S 02°55'55" E	28.29'
3	1057+32.23	75.00' RT.	3-4	N 89°30'19" W	8.00'
4	1057+32.15	67.00' RT.	4-1	N 02°55'55" W	28.29'

S 1/4 COR. SEC. 36  
MAG W/SHINNER FND.  
1044+40.90 SR 109  
100+00.00 CR S  
680+63.18, 155.19' RT. US 24

REV. BY	DATE	DESCRIPTION
TCJ	02/01/07	CORRECTED STATION AND DISTANCE
MMM	12/26/06	ADDED UTILITY EASEMENT FOR WATERLINE
DATE COMPLETED	JUNE 29, 2006	

PID NO. **20404**

R/W DESIGNER: BAL, R/W REVIEWER: KCD

RIGHT OF WAY PLAN-RELOC. CR S  
STA. 94+00 TO STA. 103+44.58

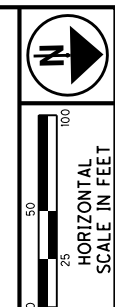
HEN / LUC-24-10.42/ 0.00  
72 / 295

165  
388  
750  
775

**MONUMENT LEGEND**

- ☐ EXISTING R/W MONUMENT BOX
- ▣ PROPOSED R/W MONUMENT BOX
- ⊙ EXISTING CONCRETE MONUMENT
- PROPOSED CONCRETE MONUMENT
- ✕ RAILROAD SPIKE FOUND
- ✖ RAILROAD SPIKE SET
- I.P.F. IRON PIN FOUND
- ⊙ I.P.F. IRON PIN FOUND W/ ID CAP
- I.P.S. IRON PIN SET W/ ID CAP
- ⊙ I.P.F. IRON PIPE FOUND
- ⊙ I.P.S. IRON PIPE SET
- P.K.F. P.K. NAIL FOUND
- P.K.S. P.K. NAIL SET

**T-5-N, R-7-E  
SECTION 1  
LIBERTY TOWNSHIP  
HENRY COUNTY, OHIO**



PID NO.  
**20404**

R/W DESIGNER  
BAL  
R/W REVIEWER  
KCD

**RIGHT OF WAY PLAN - SR 109  
STA. 1018+75.12 TO STA. 1028+00**

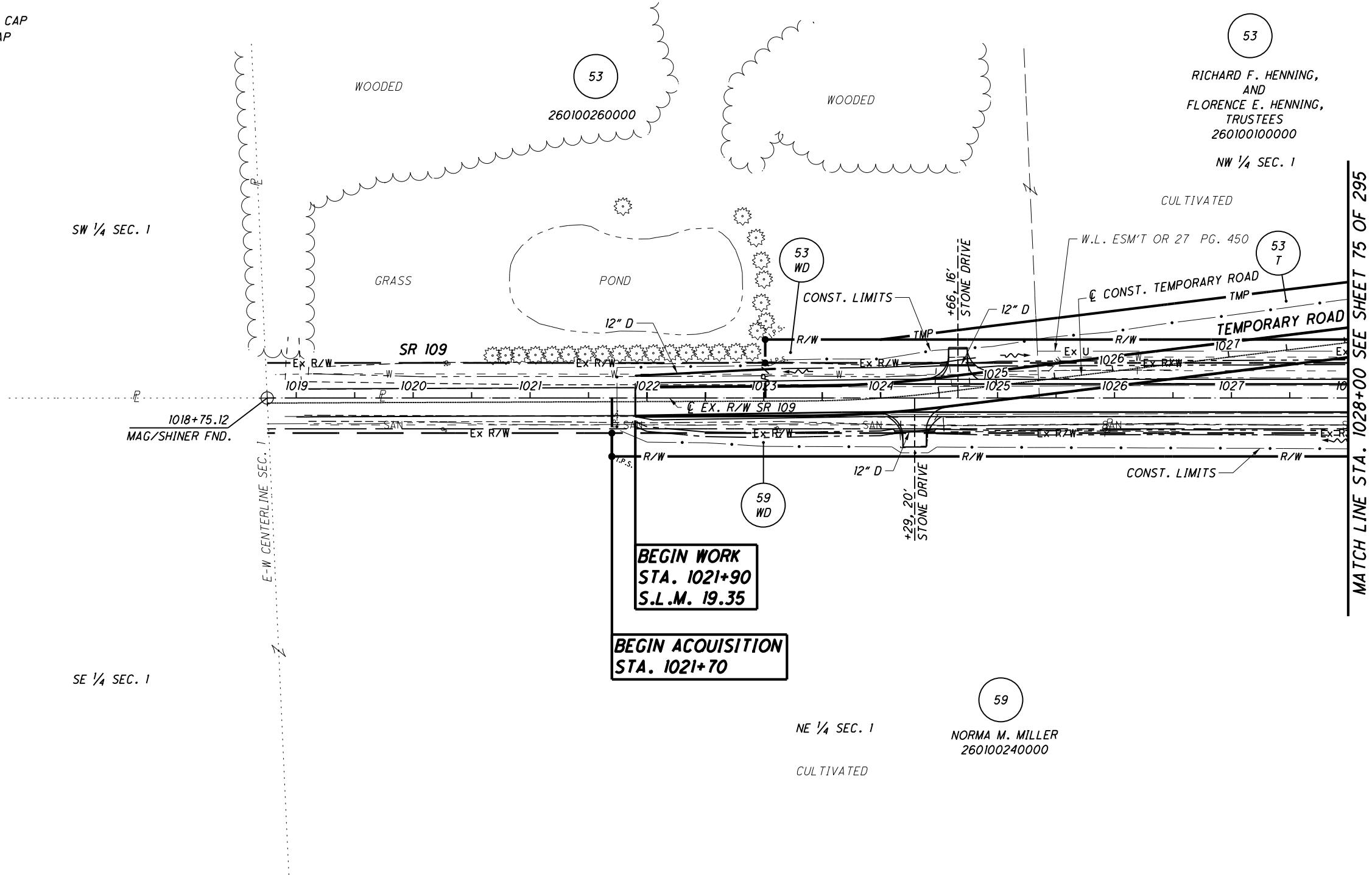
**HEN / LUC-24-10.42 / 0.00**

73 / 295

166
388
751
775

53  
RICHARD F. HENNING,  
AND  
FLORENCE E. HENNING,  
TRUSTEES  
260100100000  
NW 1/4 SEC. 1

59  
NORMA M. MILLER  
260100240000



**NOTES**  
THE PROPOSED RIGHT OF WAY SHALL BE REFERENCED FROM THE CENTERLINE OF RIGHT OF WAY.  
  
MONUMENTS REFERRED TO AS "IRON PINS SET" ARE 3/4 INCH DIAMETER BY 30 INCH LONG BARS WITH A 1 1/2 INCH DIAMETER ALUMINUM CAP.  
  
△ DENOTES R/W ENCROACHMENT.

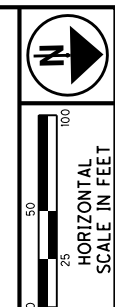
REV. BY	DATE	DESCRIPTION
TCJ	11/14/06	REVISED R/W LINE ON PARCEL 53WD
DATE COMPLETED		JUNE 29, 2006

S:\Projects\Projects K-O\OHD\804.43\ROW\Sheets\20404RT037(166).dgn 12/19/2012 10:55:53 AM

**MONUMENT LEGEND**

- ☐ EXISTING R/W MONUMENT BOX
- ▣ PROPOSED R/W MONUMENT BOX
- ⊙ EXISTING CONCRETE MONUMENT
- PROPOSED CONCRETE MONUMENT
- ✕ RAILROAD SPIKE FOUND
- ✱ RAILROAD SPIKE SET
- I.P.F. IRON PIN FOUND
- ⊖ I.P.F. IRON PIN FOUND W/ ID CAP
- I.P.S. IRON PIN SET W/ ID CAP
- ⊙ I.P.F. IRON PIPE FOUND
- ⊖ I.P.S. IRON PIPE SET
- P.K.F. P.K. NAIL FOUND
- P.K.S. P.K. NAIL SET

**T-5-N, R-7-E  
SECTION 1  
LIBERTY TOWNSHIP  
HENRY COUNTY, OHIO**



PID NO.  
**20404**

R/W DESIGNER  
BAL  
R/W REVIEWER  
KCD

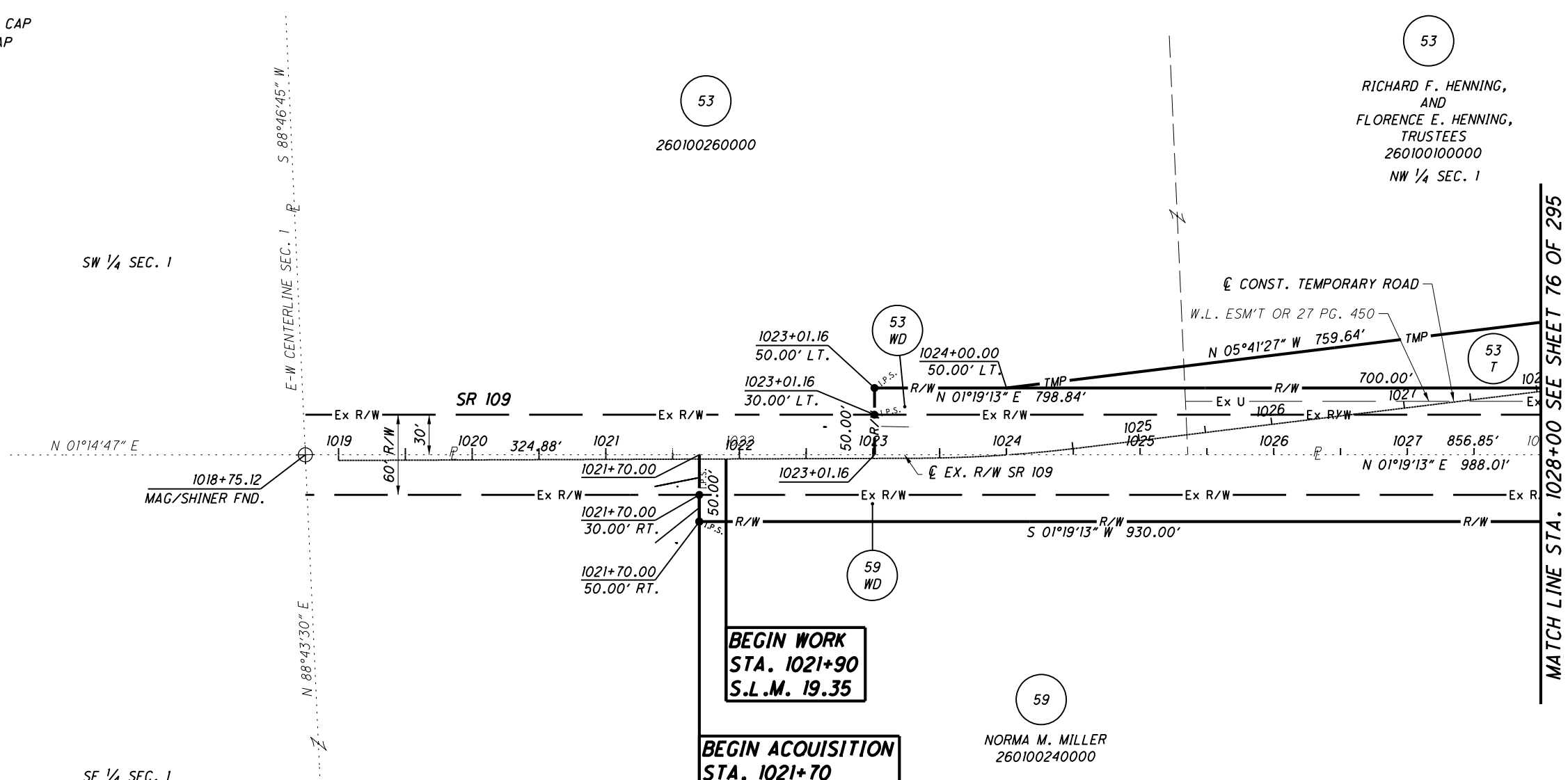
**RIGHT OF WAY PLAN - SR 109  
STA. 1018+75.12 TO STA. 1028+00**

**HEN / LUC-24-10.42 / 0.00**

74 / 295

167  
388

752  
775



**NOTES**  
THE PROPOSED RIGHT OF WAY SHALL BE REFERENCED FROM THE CENTERLINE OF RIGHT OF WAY.

MONUMENTS REFERRED TO AS "IRON PINS SET" ARE 3/4 INCH DIAMETER BY 30 INCH LONG BARS WITH A 1 1/2 INCH DIAMETER ALUMINUM CAP.

△ DENOTES R/W ENCROACHMENT.

TCJ	11/14/06	REVISED R/W LINE ON PARCEL 53WD
REV. BY	DATE	DESCRIPTION
DATE COMPLETED	JUNE 29, 2006	

S:\Projects\Projects K-O\OHD\804.43\ROW\sheets\20404RB037(167).dgn 12/19/2012 10:56:31 AM

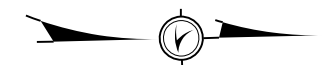


**MONUMENT LEGEND**

- ☐ EXISTING R/W MONUMENT BOX
- ☐ PROPOSED R/W MONUMENT BOX
- ⊙ EXISTING CONCRETE MONUMENT
- PROPOSED CONCRETE MONUMENT
- ✕ RAILROAD SPIKE FOUND
- ✕ RAILROAD SPIKE SET
- I.P.F. IRON PIN FOUND
- I.P.F. IRON PIN FOUND W/ ID CAP
- I.P.S. IRON PIN SET W/ ID CAP
- ⊙ I.P.F. IRON PIPE FOUND
- ⊙ I.P.S. IRON PIPE SET
- R.K.F. P.K. NAIL FOUND
- R.K.S. P.K. NAIL SET

(SEE SHEET 93 OF 295)

**T-5-N, R-7-E  
SECTION 1  
LIBERTY TOWNSHIP  
HENRY COUNTY, OHIO**



PID NO. **20404**

R/W DESIGNER: **BAL**  
R/W REVIEWER: **KCD**

**RIGHT OF WAY PLAN - SR 109  
STA. 1028+00 TO STA. 1039+50**

**HEN / LUC-24-10.42/ 0.00**

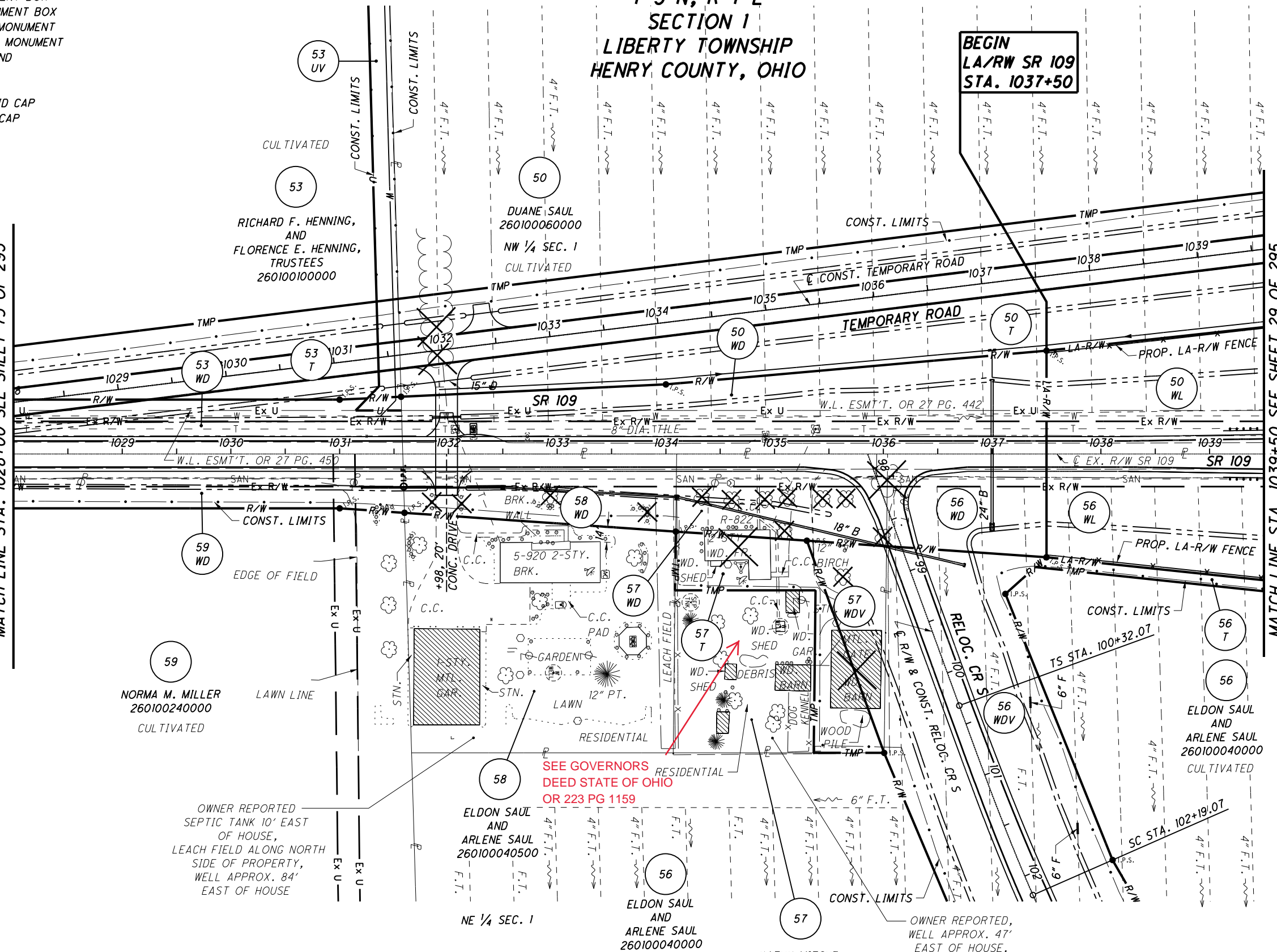
75 / 295

168  
388

753  
775

MATCH LINE STA. 1028+00 SEE SHEET 73 OF 295

MATCH LINE STA. 1039+50 SEE SHEET 29 OF 295



**NOTES**  
THE PROPOSED RIGHT OF WAY SHALL BE REFERENCED FROM THE CENTERLINE OF RIGHT OF WAY.

MONUMENTS REFERRED TO AS "IRON PINS SET" ARE 3/4 INCH DIAMETER BY 30 INCH LONG BARS WITH A 1 1/2 INCH DIAMETER ALUMINUM CAP.

△ DENOTES R/W ENCROACHMENT.

**STRUCTURE KEY**

- ☐ RESIDENTIAL
- COMMERCIAL
- ▨ OUT-BUILDING

SEE GOVERNORS DEED STATE OF OHIO OR 223 PG 1159

OWNER REPORTED SEPTIC TANK 10' EAST OF HOUSE, LEACH FIELD ALONG NORTH SIDE OF PROPERTY, WELL APPROX. 84' EAST OF HOUSE

OWNER REPORTED, WELL APPROX. 47' EAST OF HOUSE, SEPTIC TANK APPROX. 40' SOUTHEAST OF HOUSE DRAINS EAST TO LEACH FIELD

REV. BY	DATE	DESCRIPTION
DCH	11/17	ADDED GOVERNORS DEED
TCJ	3/12/07	ADDED UTILITY EASEMENT FOR SANITARY
MMM	12/21/06	ADDED UTILITY EASEMENT FOR WATERLINE
DATE COMPLETED	JUNE 29, 2006	

S:\Projects\Projects K-O\O\HDR\80443\ROW\sheets\20404\RT038(168).dgn 12/19/2012 10:56:32 AM

**MONUMENT LEGEND**

- ☐ EXISTING R/W MONUMENT BOX
- ▣ PROPOSED R/W MONUMENT BOX
- ⊙ EXISTING CONCRETE MONUMENT
- PROPOSED CONCRETE MONUMENT
- ✱ RAILROAD SPIKE FOUND
- ✱ RAILROAD SPIKE SET
- I.P.F. IRON PIN FOUND
- I.P.F. IRON PIN FOUND W/ ID CAP
- I.P.S. IRON PIN SET W/ ID CAP
- ⊙ I.P.S. IRON PIPE FOUND
- ⊙ I.P.S. IRON PIPE SET
- P.K.F. P.K. NAIL FOUND
- P.K.S. P.K. NAIL SET

53 (SEE SHEET 94 OF 295)

50

BEGIN LA/RW SR 109 STA. 1037+50

**T-5-N, R-7-E SECTION 1 LIBERTY TOWNSHIP HENRY COUNTY, OHIO**

MATCH LINE STA. 1028+00 SEE SHEET 74 OF 295

MATCH LINE STA. 1039+50 SEE SHEET 30 OF 295

PARCEL 57 WDV DETAIL TABLE

POINT	STATION	OFFSET	COURSE	BEARING	DISTANCE
3	1036+02.91	84.82' RT.	3-4	S 88°00'47" E	190.18'
4	1036+00.70	274.98' RT.	4-5	S 71°19'13" W	207.77'
5	1035+29.64	79.74' RT.	5-3	N 05°16'50" E	73.45'

PARCEL 57 T DETAIL TABLE

POINT	STATION	OFFSET	COURSE	BEARING	DISTANCE
4	1036+00.70	274.98' RT.	4-12	S 01°19'13" W	64.79'
12	1035+35.91	274.98' RT.	12-13	N 88°00'47" W	149.54'
13	1035+37.65	125.46' RT.	13-14	S 01°19'13" W	129.21'
14	1034+08.44	125.46' RT.	14-6	N 88°00'47" W	54.06'
6	1034+09.07	71.40' RT.	6-5	N 05°16'50" E	120.86'
5	1035+29.64	79.74' RT.	5-4	N 71°19'13" E	207.77'

PARCEL 57 WD DETAIL TABLE

POINT	STATION	OFFSET	COURSE	BEARING	DISTANCE
1	1036+03.90	0.00'	1-3	S 88°00'47" E	84.82'
3	1036+02.91	84.82' RT.	3-6	S 05°16'50" W	194.31'
6	1034+09.07	71.40' RT.	6-8	N 88°00'47" W	71.40'
8	1034+09.90	0.00'	8-1	N 01°19'13" E	194.00'

ADDITIONAL 57 WD COURSE DETAIL TABLE

POINT	STATION	OFFSET	COURSE	BEARING	DISTANCE
1	1036+03.90	0.00'	1-2	S 88°00'47" E	30.00'
2	1036+03.55	30.00' RT.	2-3	S 88°00'47" E	54.82'
3	1036+02.91	84.82' RT.	3-5	S 05°16'50" W	73.45'
5	1035+29.64	79.74' RT.	5-6	S 05°16'50" W	120.86'
6	1034+09.07	71.40' RT.	6-7	N 88°00'47" W	41.40'
7	1034+09.55	30.00' RT.	7-8	N 88°00'47" W	30.00'
8	1034+09.90	0.00'	8-1	N 01°19'13" E	194.00'

PARCEL 58 WD DETAIL TABLE

POINT	STATION	OFFSET	COURSE	BEARING	DISTANCE
8	1034+09.90	0.00'	8-6	S 88°00'47" E	71.40'
6	1034+09.07	71.40' RT.	6-9	S 05°16'50" W	250.06'
9	1031+59.61	54.13' RT.	9-10	S 89°37'54" W	24.14'
11	1031+58.01	0.00'	11-8	N 01°19'13" E	251.89'

ADDITIONAL 58 WD COURSE DETAIL TABLE

POINT	STATION	OFFSET	COURSE	BEARING	DISTANCE
8	1034+09.90	0.00'	8-7	S 88°00'47" E	30.00'
7	1034+09.55	30.00' RT.	7-6	S 88°00'47" E	41.40'
6	1034+09.07	71.40' RT.	6-9	S 05°16'50" W	250.06'
9	1031+59.61	54.13' RT.	9-10	S 89°37'54" W	24.14'
10	1031+58.89	30.00' RT.	10-11	S 89°37'54" W	30.01'
11	1031+58.01	0.00'	11-8	N 01°19'13" E	251.89'

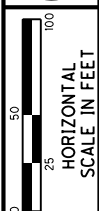
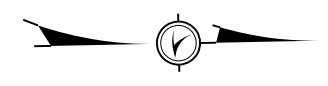
**NOTES**  
 THE PROPOSED RIGHT OF WAY SHALL BE REFERENCED FROM THE CENTERLINE OF RIGHT OF WAY.  
 MONUMENTS REFERRED TO AS "IRON PINS SET" ARE 3/4 INCH DIAMETER BY 30 INCH LONG BARS WITH A 1 1/2 INCH DIAMETER ALUMINUM CAP.  
 Δ DENOTES R/W ENCROACHMENT.

REV. BY	DATE	DESCRIPTION
DCH	11/17	ADDED GOVERNORS DEED
TCJ	3/12/07	ADDED UTILITY EASEMENT FOR SANITARY
TLI	12/26/06	ADDED UTILITY EASEMENT FOR WATERLINE
TCJ	11/14/06	REVISED DISTANCES ON PARCEL 53WD
TCJ	7/25/06	CHANGED COURSE 1 OF TABLE 58WD TO 8-6
REV. BY	DATE	DESCRIPTION
DATE COMPLETED	JUNE 29, 2006	

PID NO. 20404  
 R/W DESIGNER BAL  
 R/W REVIEWER KCD  
 RIGHT OF WAY PLAN - SR 109  
 STA. 1027+50 TO STA. 1039+50  
 HEN / LUC-24-10.42 / 0.00  
 76 / 295  
 169  
 388  
 754  
 775

12/19/2012 10:56:34 AM  
 S:\Projects\Projects\_K-O\O\HDR\80443\ROW\Sheets\20404\RB038(169).dgn

T-6-N, R-7-E  
SECTION 36  
LIBERTY TOWNSHIP  
HENRY COUNTY, OHIO



PID NO.  
**20404**

R/W DESIGNER  
BAL  
R/W REVIEWER  
KCD

RIGHT OF WAY PLAN - SR 109  
STA. 1051+00 TO STA. 1063+00

HEN / LUC-24-10.42 / 0.00

77 / 295

170  
388

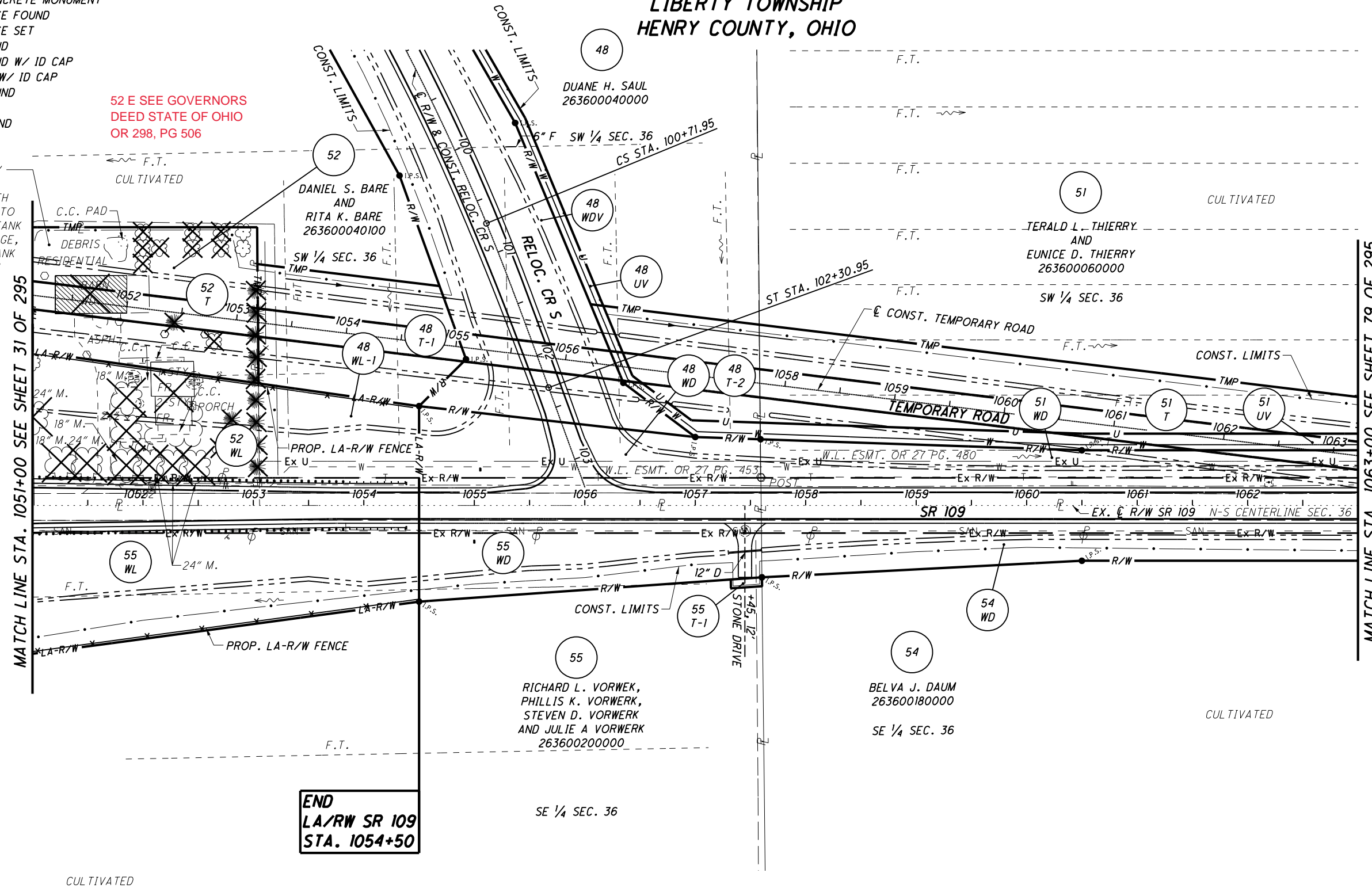
755  
775

REV. BY	DATE	DESCRIPTION
TCJ	1/18/07	ADDED UTILITY EASEMENT FOR WATERLINE
DATE COMPLETED	JUNE 29, 2006	

- MONUMENT LEGEND**
- ◻ EXISTING R/W MONUMENT BOX
  - ◻ PROPOSED R/W MONUMENT BOX
  - ⊙ EXISTING CONCRETE MONUMENT
  - PROPOSED CONCRETE MONUMENT
  - ✕ RAILROAD SPIKE FOUND
  - ✕ RAILROAD SPIKE SET
  - I.P.F. IRON PIN FOUND
  - I.P.F. IRON PIN FOUND W/ ID CAP
  - I.P.S. IRON PIN SET W/ ID CAP
  - ⊙ I.P.S. IRON PIPE FOUND
  - ⊙ I.P.S. IRON PIPE SET
  - P.K.F. P.K. NAIL FOUND
  - P.K.S. P.K. NAIL SET

52 E SEE GOVERNORS  
DEED STATE OF OHIO  
OR 298, PG 506

WELL APPROX. 16'  
SOUTH OF HOUSE  
SEPTIC TANK NORTH  
OF HOUSE, DRAINS TO  
FIELD, BURIED GAS TANK  
WEST SIDE OF GARAGE,  
BURIED PROPANE TANK  
OUTSIDE KITCHEN



MATCH LINE STA. 1051+00 SEE SHEET 31 OF 295

MATCH LINE STA. 1063+00 SEE SHEET 79 OF 295

**END  
LA/RW SR 109  
STA. 1054+50**

- NOTES**
- THE PROPOSED RIGHT OF WAY SHALL BE REFERENCED FROM THE CENTERLINE OF RIGHT OF WAY.
- MONUMENTS REFERRED TO AS "IRON PINS SET" ARE 3/4 INCH DIAMETER BY 30 INCH LONG BARS WITH A 1 1/2 INCH DIAMETER ALUMINUM CAP.
- △ DENOTES R/W ENCROACHMENT.

- STRUCTURE KEY**
- ◻ RESIDENTIAL
  - ◼ COMMERCIAL
  - ▨ OUT-BUILDING

S:\Projects\Projects K-O\O\HDR\80443\ROW\sheets\20404RT039(170).dgn 12/19/2012 10:56:35 AM

**MONUMENT LEGEND**

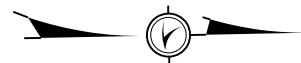
- ◻ EXISTING R/W MONUMENT BOX
- ◻ PROPOSED R/W MONUMENT BOX
- ⊙ EXISTING CONCRETE MONUMENT
- PROPOSED CONCRETE MONUMENT
- ✕ RAILROAD SPIKE FOUND
- ✕ RAILROAD SPIKE SET
- I.P.F. IRON PIN FOUND
- I.P.F. IRON PIN FOUND W/ ID CAP
- I.P.S. IRON PIN SET W/ ID CAP
- ⊙ I.P.S. IRON PIPE FOUND
- ⊙ I.P.S. IRON PIPE SET
- P.K.F. P.K. NAIL FOUND
- P.K.S. P.K. NAIL SET

52 E SEE GOVERNORS  
DEED STATE OF OHIO  
OR 298, PG 506  
SW 1/4 SEC. 36

**T-6-N, R-7-E  
SECTION 36  
LIBERTY TOWNSHIP  
HENRY COUNTY, OHIO**

**CURVE CRS-2**

PI STA. 97+62.61  
Δ = 23°40'48" (RT)  
Dc = 03°00'00"  
R = 1,909.86'  
Ls = 159.00'  
θs = 02°23'06"  
LT = 106.01'  
ST = 53.01'  
x = 158.97'  
y = 2.21'  
k = 79.50'  
p = 0.55'  
Δc = 18°54'36" (RT)  
Lc = 630.33'  
Ts = 479.99'  
Es = 42.08'



PID NO. **20404**

R/W DESIGNER: BAL  
R/W REVIEWER: KCD

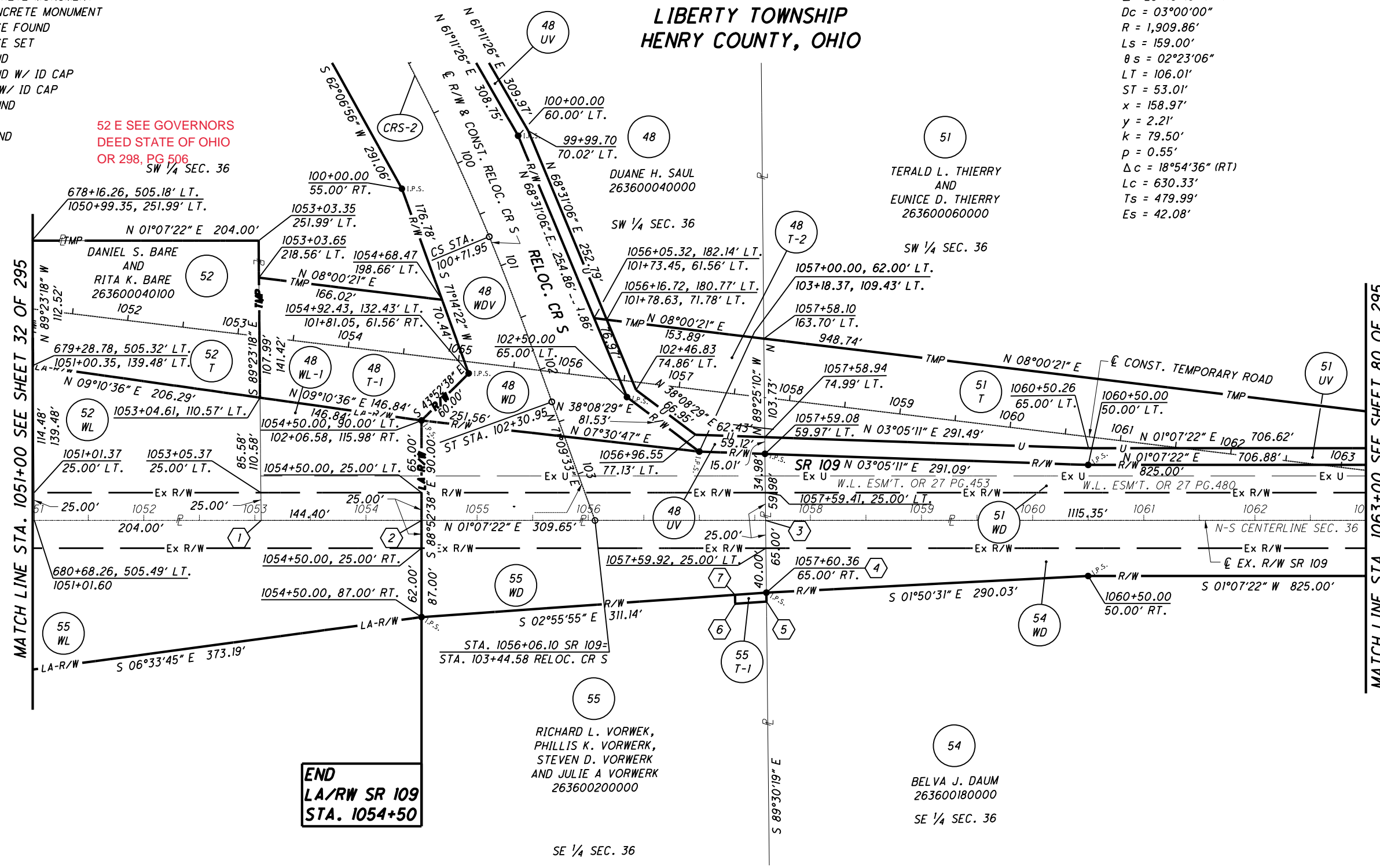
RIGHT OF WAY PLAN - SR 109  
STA. 1051+00 TO STA. 1063+00

HEN / LUC-24-10.42 / 0.00

78 / 295

171  
388

756  
775



DISTANCE FROM SE 1/4 COR SEC. 36 & SW 1/4 COR. SEC. 36 TO:

POINT	STATION	OFFSET	BEARING	DISTANCE
1	680+69.83	709.48' LT.	N 01°07'22" E	864.70'
	1053+05.60	-		
2	680+70.94	853.88' LT.	N 01°07'22" E	1009.10'
	1054+50.00	-		
3	680+73.33	1163.52' LT.	N 01°07'22" E	1318.75'
	1057+59.65	-		

PARCEL 55 T-1 DETAIL TABLE

POINT	STATION	OFFSET	COURSE	BEARING	DISTANCE
4	1057+60.36	65.00' RT.	4-5	S 89°30'19" E	8.00'
5	1057+60.45	73.00' RT.	5-6	S 02°55'55" E	28.29'
6	1057+32.23	75.00' RT.	6-7	N 89°30'19" W	8.00'
7	1057+32.15	67.00' RT.	7-4	N 02°55'55" W	28.29'

12/19/2012 10:56:37 AM

S:\Projects\Projects\_K-O\O\HDR\80443\ROW\Sheets\20404\RB039(171).dgn

**NOTES**  
THE PROPOSED RIGHT OF WAY SHALL BE REFERENCED FROM THE CENTERLINE OF RIGHT OF WAY.

MONUMENTS REFERRED TO AS "IRON PINS SET" ARE 3/4 INCH DIAMETER BY 30 INCH LONG BARS WITH A 1/2 INCH DIAMETER ALUMINUM CAP.

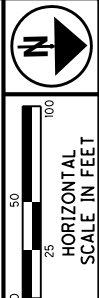
△ DENOTES R/W ENCROACHMENT.

REV. BY	DATE	DESCRIPTION
TCJ	2/1/07	DELETED BEARING AND DISTANCE
TCJ	1/18/07	ADDED UTILITY EASEMENT FOR WATERLINE
REV. BY	DATE	DESCRIPTION
DATE COMPLETED	JUNE 29, 2006	

**MONUMENT LEGEND**

- ◻ EXISTING R/W MONUMENT BOX
- ◻ PROPOSED R/W MONUMENT BOX
- ⊙ EXISTING CONCRETE MONUMENT
- PROPOSED CONCRETE MONUMENT
- ⋈ RAILROAD SPIKE FOUND
- ⋆ RAILROAD SPIKE SET
- I.P.F. IRON PIN FOUND
- ⊙ I.P.F. IRON PIN FOUND W/ ID CAP
- I.P.S. IRON PIN SET W/ ID CAP
- ⊙ I.P.S. IRON PIPE FOUND
- ⊙ I.P.S. IRON PIPE SET
- ⊙ P.K.F. P.K. NAIL FOUND
- P.K.S. P.K. NAIL SET

**T-6-N, R-7-E  
SECTION 36  
LIBERTY TOWNSHIP  
HENRY COUNTY, OHIO**



PID NO.  
**20404**

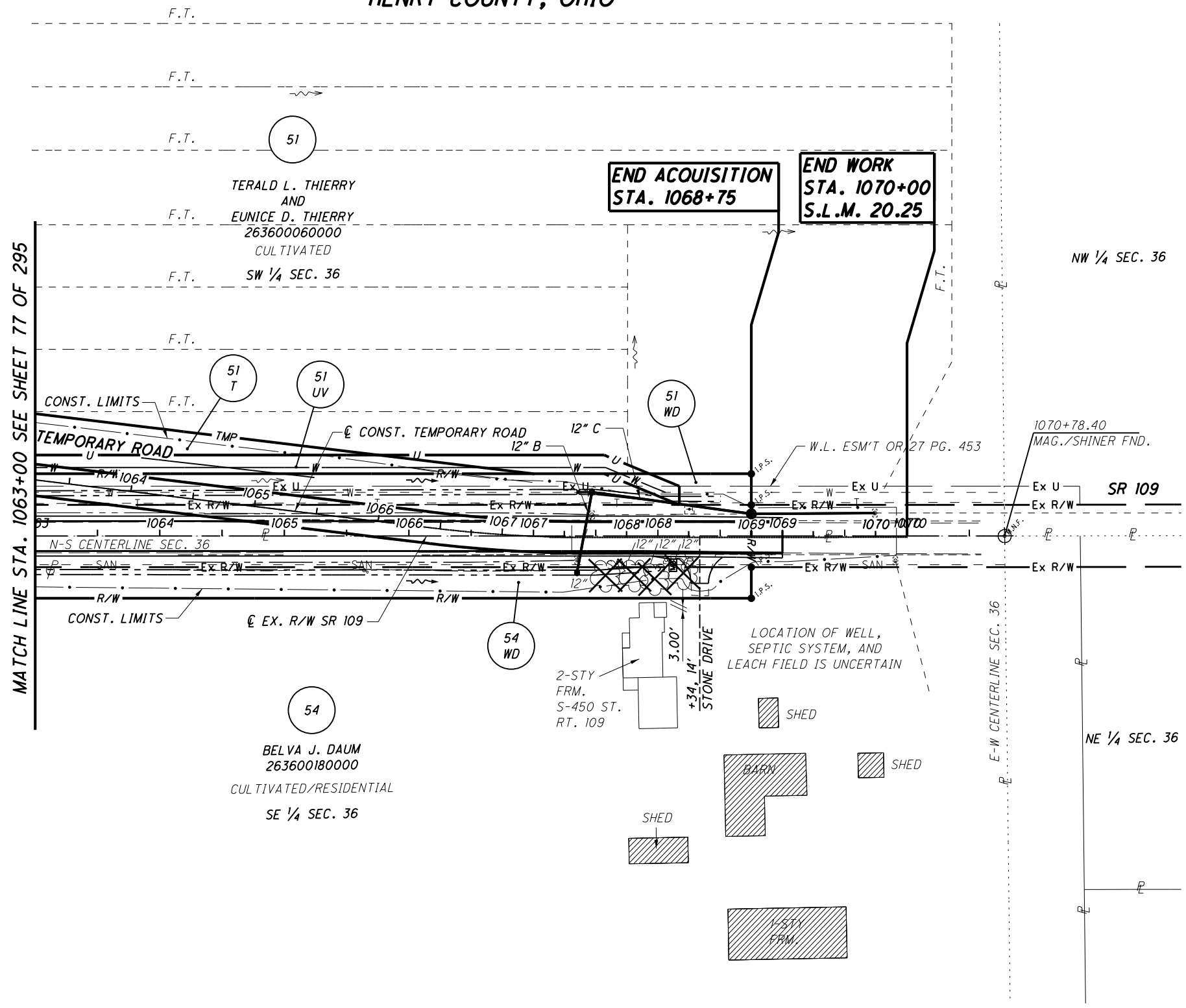
R/W DESIGNER  
BAL  
R/W REVIEWER  
KCD

**RIGHT OF WAY PLAN - SR 109  
STA. 1063+00 TO STA. 1070+78.40**

**HEN / LUC-24-10.42 / 0.00**

79 / 295

			172
			388
TCJ	1/18/07	ADD UTILITY EASEMENT FOR WATERLINE	757
REV. BY	DATE	DESCRIPTION	775
DATE COMPLETED		JUNE 29, 2006	



**STRUCTURE KEY**

- ◻ RESIDENTIAL
- COMMERCIAL
- ▨ OUT-BUILDING

**NOTES**

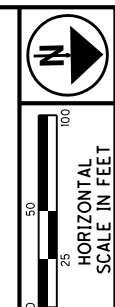
- THE PROPOSED RIGHT OF WAY SHALL BE REFERENCED FROM THE CENTERLINE OF RIGHT OF WAY.
- MONUMENTS REFERRED TO AS "IRON PINS SET" ARE 3/4 INCH DIAMETER BY 30 INCH LONG BARS WITH A 1 1/2 INCH DIAMETER ALUMINUM CAP.
- △ DENOTES R/W ENCROACHMENT.

S:\Projects\Projects\_K-O\O\HDR\80443\ROW\sheets\20404RT040(172).dgn 12/19/2012 10:56:38 AM

**MONUMENT LEGEND**

- ◻ EXISTING R/W MONUMENT BOX
- ▣ PROPOSED R/W MONUMENT BOX
- ⊙ EXISTING CONCRETE MONUMENT
- PROPOSED CONCRETE MONUMENT
- ⚡ RAILROAD SPIKE FOUND
- ⚡ RAILROAD SPIKE SET
- I.R.F. IRON PIN FOUND
- ⊙ I.R.F. IRON PIN FOUND W/ ID CAP
- I.R.S. IRON PIN SET W/ ID CAP
- ⊙ R.F. IRON PIPE FOUND
- ⊙ R.S. IRON PIPE SET
- P.K.F. P.K. NAIL FOUND
- P.K.S. P.K. NAIL SET

**T-6-N, R-7-E  
SECTION 36  
LIBERTY TOWNSHIP  
HENRY COUNTY, OHIO**



PID NO.  
**20404**

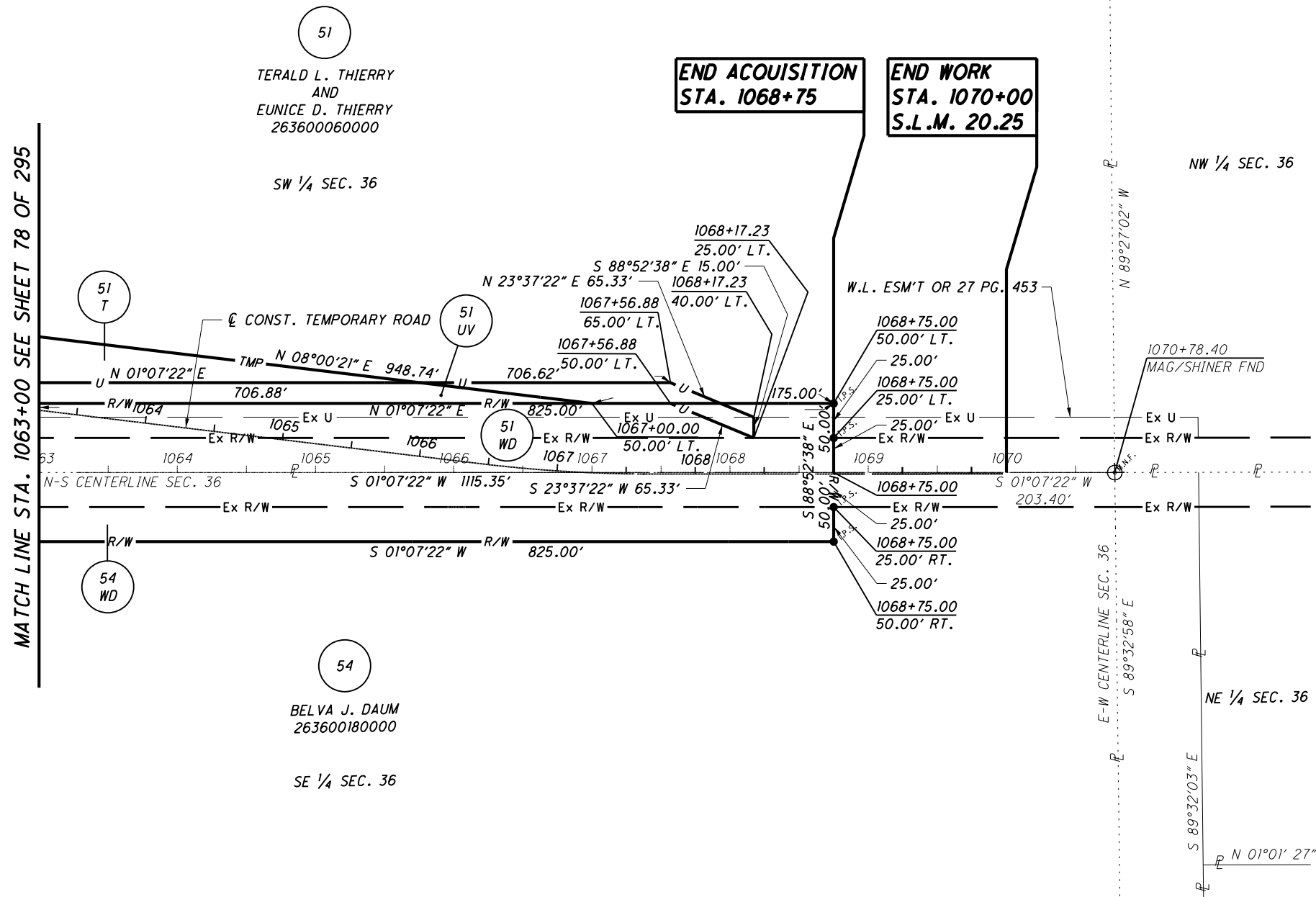
R/W DESIGNER  
BAL  
R/W REVIEWER  
KCD

**RIGHT OF WAY PLAN - SR 109  
STA. 1063+00 TO STA. 1070+78.40**

**HEN / LUC-24-10.42 / 0.00**

80 / 295

173
388
758
775



12/19/2012 10:56:39 AM

S:\Projects\Projects K-O\O\HDR\80443\ROW\sheets\20404RB040(173).dgn

**NOTES**

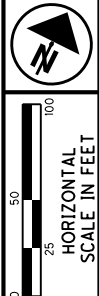
THE PROPOSED RIGHT OF WAY SHALL BE REFERENCED FROM THE CENTERLINE OF RIGHT OF WAY.

MONUMENTS REFERRED TO AS "IRON PINS SET" ARE 3/4 INCH DIAMETER BY 30 INCH LONG BARS WITH A 1 1/2 INCH DIAMETER ALUMINUM CAP.

△ DENOTES R/W ENCROACHMENT.

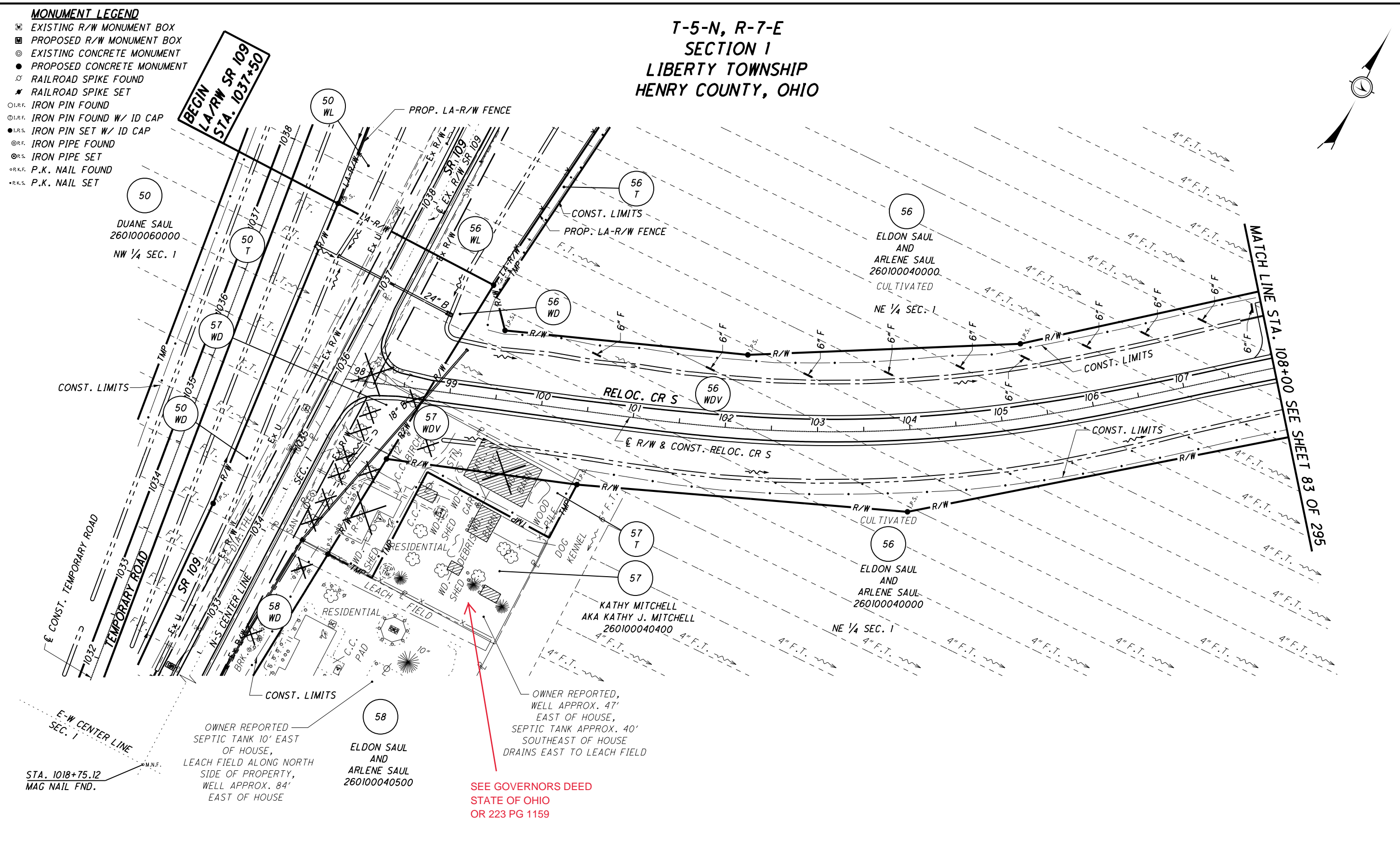
REV. BY	DATE	DESCRIPTION
TCJ	1/18/07	ADD UTILITY EASEMENT
		JUNE 29, 2006

T-5-N, R-7-E  
SECTION 1  
LIBERTY TOWNSHIP  
HENRY COUNTY, OHIO



**MONUMENT LEGEND**

- ☐ EXISTING R/W MONUMENT BOX
- ▣ PROPOSED R/W MONUMENT BOX
- ⊙ EXISTING CONCRETE MONUMENT
- PROPOSED CONCRETE MONUMENT
- ✕ RAILROAD SPIKE FOUND
- ✱ RAILROAD SPIKE SET
- I.P.F. IRON PIN FOUND
- ⊙ I.P.F. IRON PIN FOUND W/ ID CAP
- I.P.S. IRON PIN SET W/ ID CAP
- ⊙ I.P. IRON PIPE FOUND
- ⊙ I.P.S. IRON PIPE SET
- ⊙ P.K.F. P.K. NAIL FOUND
- P.K.S. P.K. NAIL SET



**NOTES**  
THE PROPOSED RIGHT OF WAY SHALL BE REFERENCED FROM THE CENTERLINE OF RIGHT OF WAY.  
MONUMENTS REFERRED TO AS "IRON PINS SET" ARE 3/4 INCH DIAMETER BY 30 INCH LONG BARS WITH A 1 1/2 INCH DIAMETER ALUMINUM CAP.  
△ DENOTES R/W ENCROACHMENT.

**STRUCTURE KEY**

- ▭ RESIDENTIAL
- ▣ COMMERCIAL
- ▨ OUT-BUILDING

SEE GOVERNORS DEED  
STATE OF OHIO  
OR 223 PG 1159

PID NO.  
**20404**

R/W DESIGNER  
BAL  
R/W REVIEWER  
KCD

**RIGHT OF WAY PLAN-RELOC. CR S**  
STA. 97+85.72 TO STA. 108+00

HEN / LUC-24-10.42 / 0.00

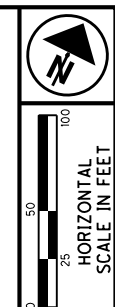
174
388
759
775

REV. BY	DATE	DESCRIPTION
DCH	11/17	ADDED GOVERNORS DEED

DATE COMPLETED: JUNE 29, 2006

S:\Projects\Projects K-O\O\H\DR\80443\ROW\sheets\20404RT041(174).dgn 12/19/2012 10:56:41 AM

T-5-N, R-7-E  
SECTION 1  
LIBERTY TOWNSHIP  
HENRY COUNTY, OHIO



**MONUMENT LEGEND**

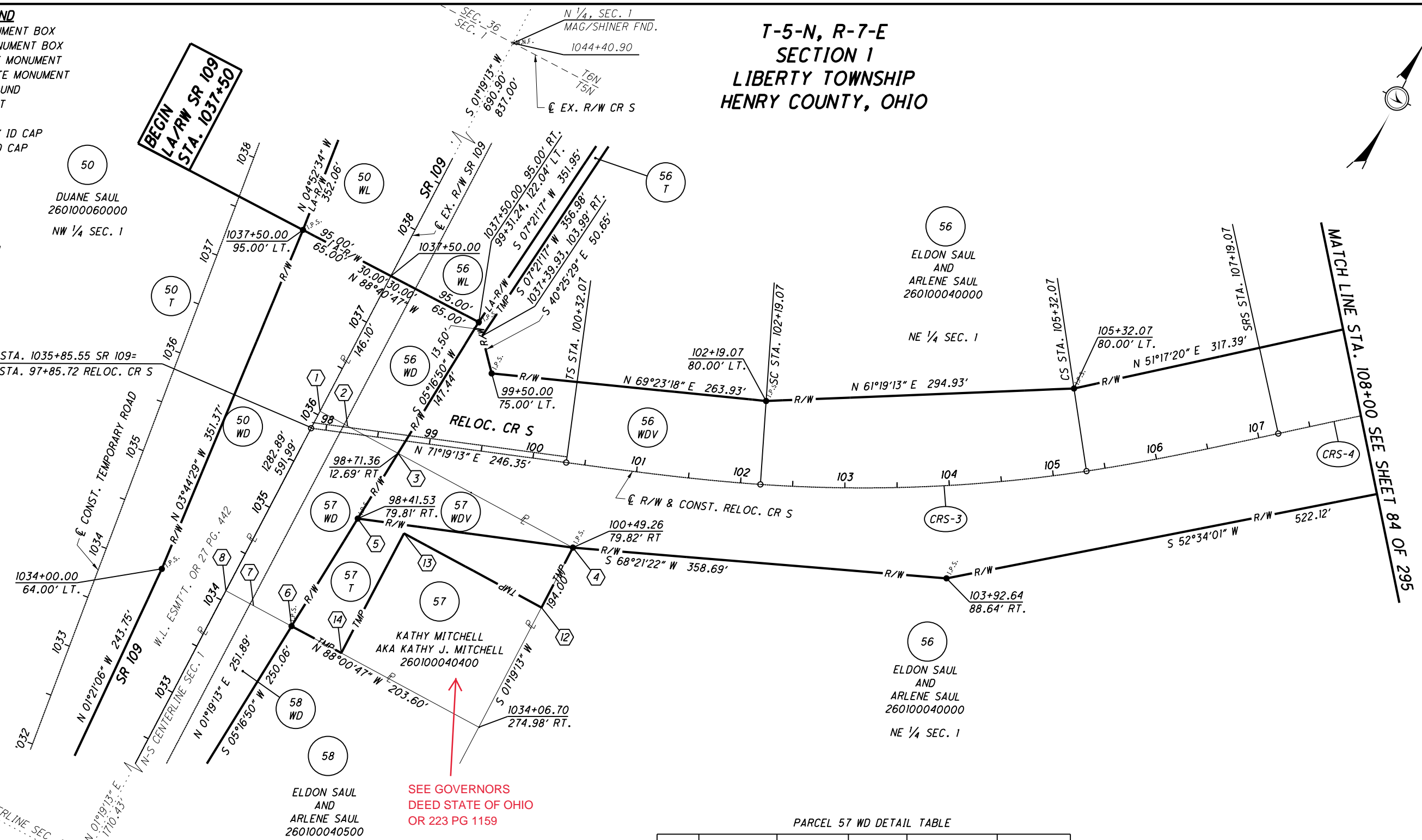
- EXISTING R/W MONUMENT BOX
- PROPOSED R/W MONUMENT BOX
- EXISTING CONCRETE MONUMENT
- PROPOSED CONCRETE MONUMENT
- RAILROAD SPIKE FOUND
- RAILROAD SPIKE SET
- IRON PIN FOUND
- IRON PIN FOUND W/ ID CAP
- IRON PIN SET W/ ID CAP
- IRON PIPE FOUND
- IRON PIPE SET
- P.K. NAIL FOUND
- P.K. NAIL SET

**CURVE CRS-3**

P.I. STA. 103+78.31  
 $\Delta = 20^{\circ}00'00''$  (LT)  
 $D_c = 04^{\circ}00'00''$   
 $R = 1,432.40'$   
 $L_s = 187.00'$   
 $\theta_s = 03^{\circ}44'24''$   
 $LT = 124.69'$   
 $ST = 62.36'$   
 $x = 186.92'$   
 $y = 4.07'$   
 $k = 93.49'$   
 $p = 1.02'$   
 $\Delta c = 12^{\circ}31'12''$  (LT)  
 $L_c = 313.00'$   
 $T_s = 346.24'$   
 $E_s = 23.13'$

**CURVE CRS-4**

P.I. STA. 113+25.25  
 $\Delta = 39^{\circ}21'41''$  (RT)  
 $D_c = 04^{\circ}00'00''$   
 $R = 1,432.40'$   
 $L_s = 187.00'$   
 $\theta_s = 03^{\circ}44'24''$   
 $LT = 124.69'$   
 $ST = 62.36'$   
 $x = 186.92'$   
 $y = 4.07'$   
 $k = 93.49'$   
 $p = 1.02'$   
 $\Delta c = 31^{\circ}52'53''$  (RT)  
 $L_c = 797.03'$   
 $T_s = 606.18'$   
 $E_s = 89.95'$



1018+75.12  
MAG/SHINER FND.

SEE GOVERNORS  
DEED STATE OF OHIO  
OR 223 PG 1159

PARCEL 57 WDV DETAIL TABLE

POINT	STATION	OFFSET	COURSE	BEARING	DISTANCE
3	1036+02.91	84.82' RT.	3-4	S 88°00'47" E	190.18'
4	1036+00.70	274.98' RT.	4-5	S 71°19'13" W	207.77'
5	1035+29.64	79.74' RT.	5-3	N 05°16'50" E	73.45'

PARCEL 57 T DETAIL TABLE

POINT	STATION	OFFSET	COURSE	BEARING	DISTANCE
4	1036+00.70	274.98' RT.	4-12	S 01°19'13" W	64.79'
12	1035+37.91	274.98' RT.	12-13	N 88°00'47" W	149.54'
13	1035+37.65	125.46' RT.	13-14	S 01°19'13" W	129.21'
14	1034+08.44	125.46' RT.	14-6	N 88°00'47" W	54.06'
6	1034+09.07	71.40' RT.	6-5	N 05°16'50" E	120.86'
5	1035+29.64	79.74' RT.	5-4	N 71°19'13" E	207.77'

PARCEL 57 WD DETAIL TABLE

POINT	STATION	OFFSET	COURSE	BEARING	DISTANCE
1	1036+03.90	0.00'	1-3	S 88°00'47" E	84.82'
3	1036+02.91	84.82' RT.	3-6	S 05°16'50" W	194.31'
6	1034+09.07	71.40' RT.	6-8	N 88°00'47" W	71.40'
8	1034+09.90	0.00'	8-1	N 01°19'13" E	194.00'

ADDITIONAL 57 WD COURSE DETAIL TABLE

POINT	STATION	OFFSET	COURSE	BEARING	DISTANCE
1	1036+03.90	0.00'	1-2	S 88°00'47" E	30.00'
2	1036+03.55	30.00' RT.	2-3	S 88°00'47" E	54.82'
3	1036+02.91	84.82' RT.	3-5	S 05°16'50" W	73.45'
5	1035+29.64	79.74' RT.	5-6	S 05°16'50" W	120.86'
6	1034+09.07	71.40' RT.	6-7	N 88°00'47" W	41.40'
7	1034+09.55	30.00' RT.	7-8	N 88°00'47" W	30.00'
8	1034+09.90	0.00'	8-1	N 01°19'13" E	194.00'

**NOTES**  
 THE PROPOSED RIGHT OF WAY SHALL BE REFERENCED FROM THE CENTERLINE OF RIGHT OF WAY.

MONUMENTS REFERRED TO AS "IRON PINS SET" ARE 3/4 INCH DIAMETER BY 30 INCH LONG BARS WITH A 1/2 INCH DIAMETER ALUMINUM CAP.

△ DENOTES R/W ENCROACHMENT.

REV. BY	DATE	DESCRIPTION
DCH	11/17	ADDED GOVERNORS DEED
		JUNE 29, 2006

PID NO. 20404

R/W DESIGNER BAL R/W REVIEWER KCD

RIGHT OF WAY PLAN-RELOC. CR S STA. 97+85.72 TO STA. 108+00

HEN / LUC - 24 - 10.42 / 0.00

82 / 295

175  
388  
760  
775





HORIZONTAL SCALE IN FEET

0 25 50 100

PID NO.  
**20404**

R/W DESIGNER  
BAL  
R/W REVIEWER  
KCD

**RIGHT OF WAY PLAN-RELOC. CR S  
STA. 108+00 TO STA. 120+00**

HEN / LUC-24-10.42 / 0.00

83 / 295

176
388
761
775

**T-6-N, R-7-E  
SECTION 36  
LIBERTY TOWNSHIP  
HENRY COUNTY, OHIO**

**T-5-N, R-7-E  
SECTION 1  
LIBERTY TOWNSHIP  
HENRY COUNTY, OHIO**

**MONUMENT LEGEND**

- EXISTING R/W MONUMENT BOX
- PROPOSED R/W MONUMENT BOX
- EXISTING CONCRETE MONUMENT
- PROPOSED CONCRETE MONUMENT
- RAILROAD SPIKE FOUND
- RAILROAD SPIKE SET
- IRON PIN FOUND
- IRON PIN FOUND W/ ID CAP
- IRON PIN SET W/ ID CAP
- IRON PIPE FOUND
- IRON PIPE SET
- P.K. NAIL FOUND
- P.K. NAIL SET

**STRUCTURE KEY**

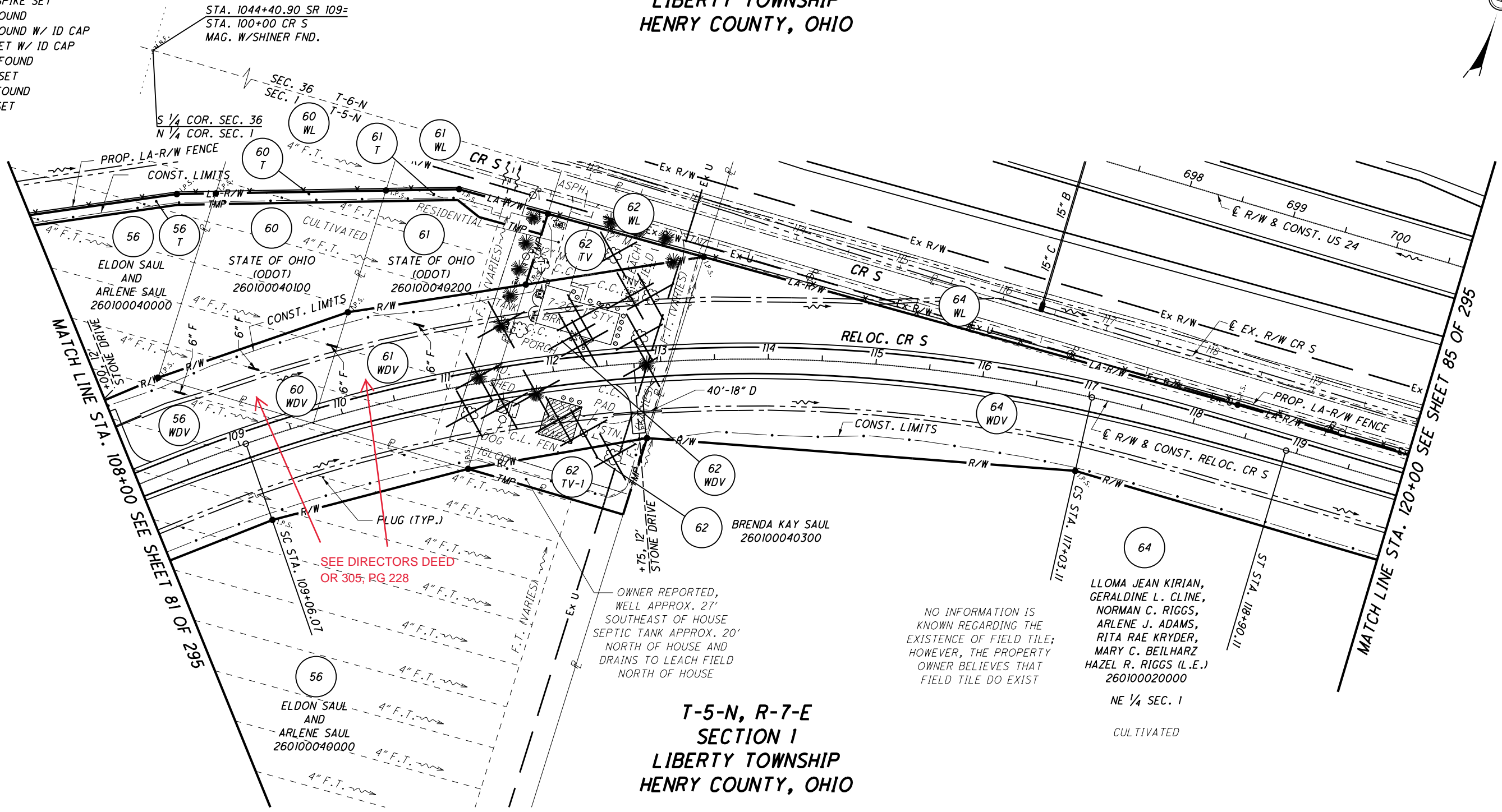
- RESIDENTIAL
- COMMERCIAL
- OUT-BUILDING

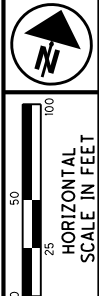
**NOTES**

THE PROPOSED RIGHT OF WAY SHALL BE REFERENCED FROM THE CENTERLINE OF RIGHT OF WAY.

MONUMENTS REFERRED TO AS "IRON PINS SET" ARE 3/4 INCH DIAMETER BY 30 INCH LONG BARS WITH A 1 1/2 INCH DIAMETER ALUMINUM CAP.

△ DENOTES R/W ENCROACHMENT.

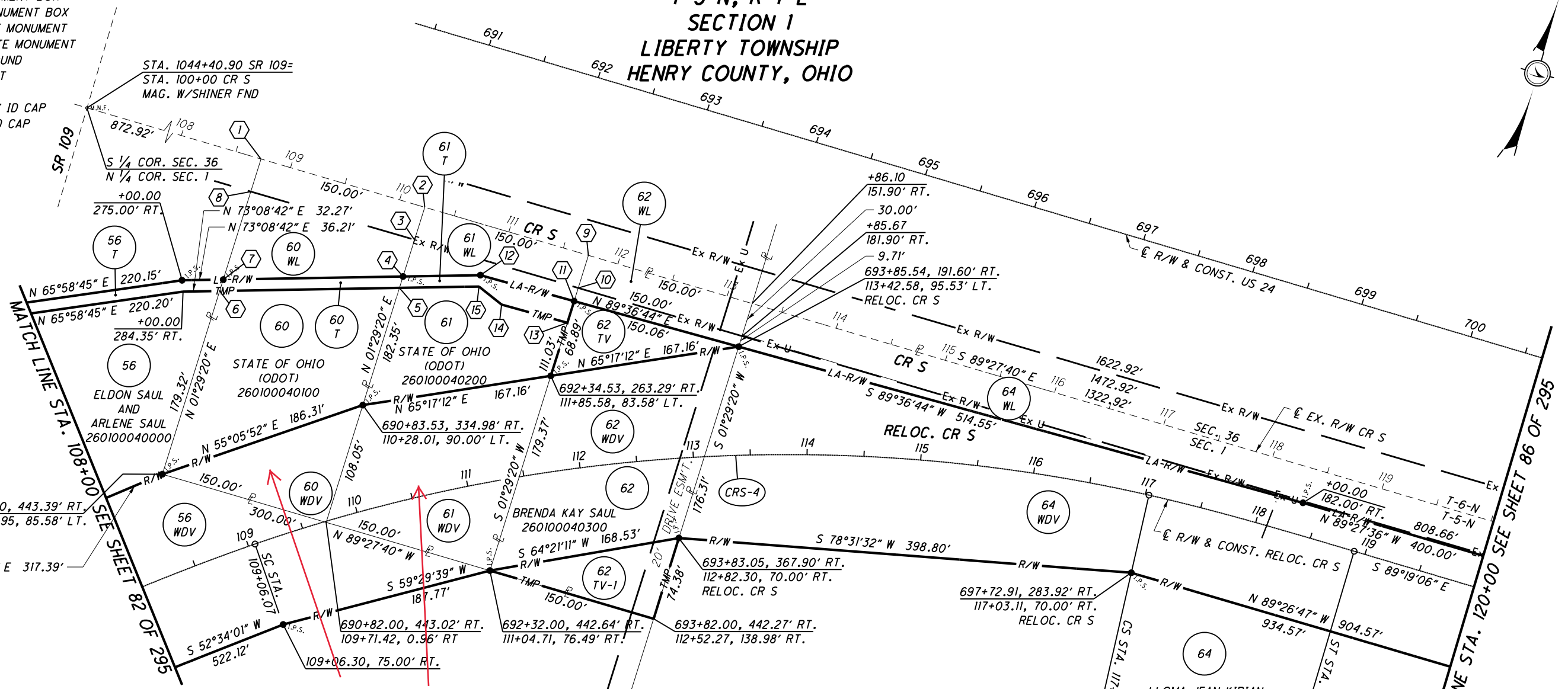




T-5-N, R-7-E  
SECTION 1  
LIBERTY TOWNSHIP  
HENRY COUNTY, OHIO

- MONUMENT LEGEND**
- EXISTING R/W MONUMENT BOX
  - PROPOSED R/W MONUMENT BOX
  - EXISTING CONCRETE MONUMENT
  - PROPOSED CONCRETE MONUMENT
  - RAILROAD SPIKE FOUND
  - RAILROAD SPIKE SET
  - IRON PIN FOUND
  - IRON PIN FOUND W/ ID CAP
  - IRON PIN SET W/ ID CAP
  - IRON PIPE FOUND
  - IRON PIPE SET
  - P.K. NAIL FOUND
  - P.K. NAIL SET

**CURVE CRS-4**  
 P.I. STA. 113+25.25  
 $\Delta = 39^{\circ}21'41''$  (RT)  
 $D_c = 04^{\circ}00'00''$   
 $R = 1,432.40'$   
 $L_s = 187.00'$   
 $\theta_s = 03^{\circ}44'24''$   
 $LT = 124.69'$   
 $ST = 62.36'$   
 $x = 186.92'$   
 $y = 4.07'$   
 $k = 93.49'$   
 $p = 1.02'$   
 $\Delta c = 31^{\circ}52'53''$  (RT)  
 $Lc = 797.03'$   
 $Ts = 606.18'$   
 $Es = 89.95'$



ADDITIONAL COURSE DETAIL TABLE

POINT	STATION	OFFSET	COURSE	BEARING	DISTANCE
2	690+86.10	152.65' RT.	2-3	S 01°29'20" W	30.00'
3	690+85.67	182.65' RT.	3-4	S 01°29'20" W	33.84'
4	690+85.20	216.48' RT.			
7	689+34.53	264.09' RT.	7-8	N 01°29'20" E	81.08'
8	689+35.67	183.02' RT.	8-1	N 01°29'20" E	30.00'
1	689+36.10	153.02' RT.			
9	692+36.10	152.27' RT.	9-10	S 01°29'20" W	30.00'
10	692+35.67	182.27' RT.	10-11	S 01°29'20" W	12.14'
11	692+35.50	194.40' RT.			

SEE DIRECTORS DEED OR 305, PG 228

PARCEL 60 WL DETAIL TABLE

POINT	STATION	OFFSET	COURSE	BEARING	DISTANCE
2	690+86.10	152.65' RT.	2-4	S 01°29'20" W	63.84'
4	690+85.20	216.48' RT.	4-7	S 73°08'42" W	158.01'
7	689+34.53	264.09' RT.	7-1	N 01°29'20" E	111.08'
1	689+36.10	153.02' RT.	1-2	S 89°27'40" E	150.00'

PARCEL 60 T DETAIL TABLE

POINT	STATION	OFFSET	COURSE	BEARING	DISTANCE
4	690+85.20	216.48' RT.	4-5	S 01°29'20" W	10.54'
5	690+85.05	227.01' RT.	5-6	S 73°08'42" W	158.01'
6	689+34.38	274.62' RT.	6-7	N 01°29'20" E	10.54'
7	689+34.53	264.09' RT.	7-4	N 73°08'42" E	158.01'

PARCEL 61 WL DETAIL TABLE

POINT	STATION	OFFSET	COURSE	BEARING	DISTANCE
9	692+36.10	152.27' RT.	9-11	S 01°29'20" W	42.14'
H	692+35.50	194.40' RT.	11-12	S 89°36'44" W	85.52'
12	691+50.00	196.00' RT.	12-4	S 73°08'42" W	67.96'
4	690+85.20	216.48' RT.	4-2	N 01°29'20" E	63.84'
2	690+86.10	152.65' RT.	2-9	S 89°27'40" E	150.00'

PARCEL 61 T DETAIL TABLE

POINT	STATION	OFFSET	COURSE	BEARING	DISTANCE
4	690+85.20	216.48' RT.	4-12	N 73°08'42" E	67.96'
12	691+50.00	196.00' RT.	12-11	N 89°36'44" E	85.52'
H	692+35.50	194.40' RT.	11-13	S 01°29'20" W	20.00'
13	692+35.22	214.40' RT.	13-14	S 89°36'44" W	60.00'
14	691+75.23	215.52' RT.	14-15	N 67°17'01" W	25.46'
15	691+51.63	205.97' RT.	15-5	S 73°08'42" W	69.83'
5	690+85.05	227.01' RT.	5-4	N 01°29'20" E	10.54'

**NOTES**  
 THE PROPOSED RIGHT OF WAY SHALL BE REFERENCED FROM THE CENTERLINE OF RIGHT OF WAY.

MONUMENTS REFERRED TO AS "IRON PINS SET" ARE 3/4 INCH DIAMETER BY 30 INCH LONG BARS WITH A 1/2 INCH DIAMETER ALUMINUM CAP.

△ DENOTES R/W ENCROACHMENT.

REV. BY	DATE	DESCRIPTION

PID NO. 20404

R/W DESIGNER BAL R/W REVIEWER KCD

RIGHT OF WAY PLAN-RELOC. CR S STA. 108+00 TO STA. 120+00

HEN / LUC - 24 - 10.42 / 0.00

84 / 295

177 388

762 775

S:\Projects\Projects\_K-O\O\HDR\80443\ROW\Sheets\20404\RB042(177).dgn 12/19/2012 10:56:45 AM

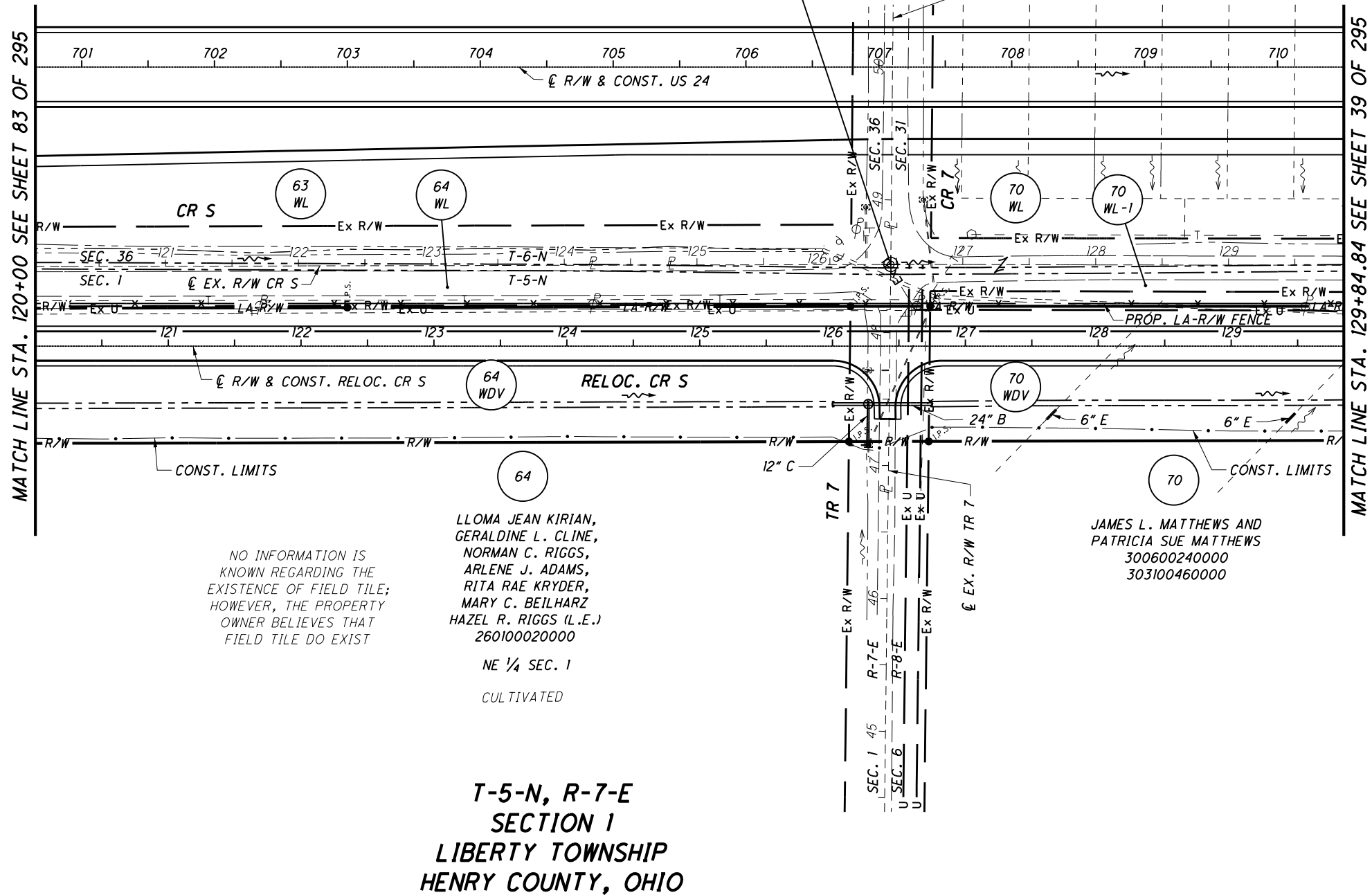
**MONUMENT LEGEND**

- ◻ EXISTING R/W MONUMENT BOX
- ◻ PROPOSED R/W MONUMENT BOX
- ⊙ EXISTING CONCRETE MONUMENT
- PROPOSED CONCRETE MONUMENT
- ✕ RAILROAD SPIKE FOUND
- ✕ RAILROAD SPIKE SET
- I.P.F. IRON PIN FOUND
- I.P.F. IRON PIN FOUND W/ ID CAP
- I.P.S. IRON PIN SET W/ ID CAP
- ⊙ I.P.F. IRON PIPE FOUND
- ⊙ I.P.S. IRON PIPE SET
- P.K.F. P.K. NAIL FOUND
- P.K.S. P.K. NAIL SET

**T-6-N, R-7-E  
SECTION 36  
LIBERTY TOWNSHIP  
HENRY COUNTY, OHIO**

63  
CON-ANN FARMS, INC.  
263600220000  
SE 1/4 SEC. 36

SE COR. SEC. 36, T6N, R7E  
NE COR. SEC. 1, T5N, R7E  
SW COR. SEC. 31, T6N, R8E  
NW COR. SEC. 6, T5N, R8E  
RR. SPK. FND.



NO INFORMATION IS KNOWN REGARDING THE EXISTENCE OF FIELD TILE; HOWEVER, THE PROPERTY OWNER BELIEVES THAT FIELD TILE DO EXIST

LLOMA JEAN KIRIAN,  
GERALDINE L. CLINE,  
NORMAN C. RIGGS,  
ARLENE J. ADAMS,  
RITA RAE KRYDER,  
MARY C. BEILHARZ  
HAZEL R. RIGGS (L.E.)  
260100020000  
NE 1/4 SEC. 1  
CULTIVATED

JAMES L. MATTHEWS AND  
PATRICIA SUE MATTHEWS  
300600240000  
303100460000

**T-5-N, R-7-E  
SECTION 1  
LIBERTY TOWNSHIP  
HENRY COUNTY, OHIO**

**NOTES**

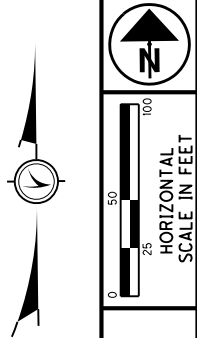
THE PROPOSED RIGHT OF WAY SHALL BE REFERENCED FROM THE CENTERLINE OF RIGHT OF WAY.

MONUMENTS REFERRED TO AS "IRON PINS SET" ARE 3/4 INCH DIAMETER BY 30 INCH LONG BARS WITH A 1 1/2 INCH DIAMETER ALUMINUM CAP.

△ DENOTES R/W ENCROACHMENT.

**STRUCTURE KEY**

- ◻ RESIDENTIAL
- ◼ COMMERCIAL
- ▨ OUT-BUILDING



PID NO.  
**20404**

R/W DESIGNER  
BAL  
R/W REVIEWER  
KCD

**RIGHT OF WAY PLAN-RELOC. CR S  
STA. 120+00 TO STA. 129+84.84**

**HEN / LUC-24-10.42 / 0.00**

85 / 295

178  
388  
763  
775

REV. BY	DATE	DESCRIPTION
TCJ	9/6/06	MODIFIED TOWL TO TOWL & TOWL-1
DATE COMPLETED	JUNE 29, 2006	

**MONUMENT LEGEND**

- ◻ EXISTING R/W MONUMENT BOX
- ◻ PROPOSED R/W MONUMENT BOX
- ⊙ EXISTING CONCRETE MONUMENT
- PROPOSED CONCRETE MONUMENT
- ✕ RAILROAD SPIKE FOUND
- ✕ RAILROAD SPIKE SET
- I.P.F. IRON PIN FOUND
- I.P.F. IRON PIN FOUND W/ ID CAP
- I.P.S. IRON PIN SET W/ ID CAP
- ⊙ I.P.S. IRON PIPE FOUND
- ⊙ I.P.S. IRON PIPE SET
- P.K.F. P.K. NAIL FOUND
- P.K.S. P.K. NAIL SET

**T-6-N, R-7-E  
SECTION 36  
LIBERTY TOWNSHIP  
HENRY COUNTY, OHIO**

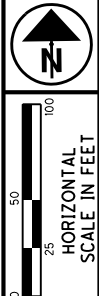
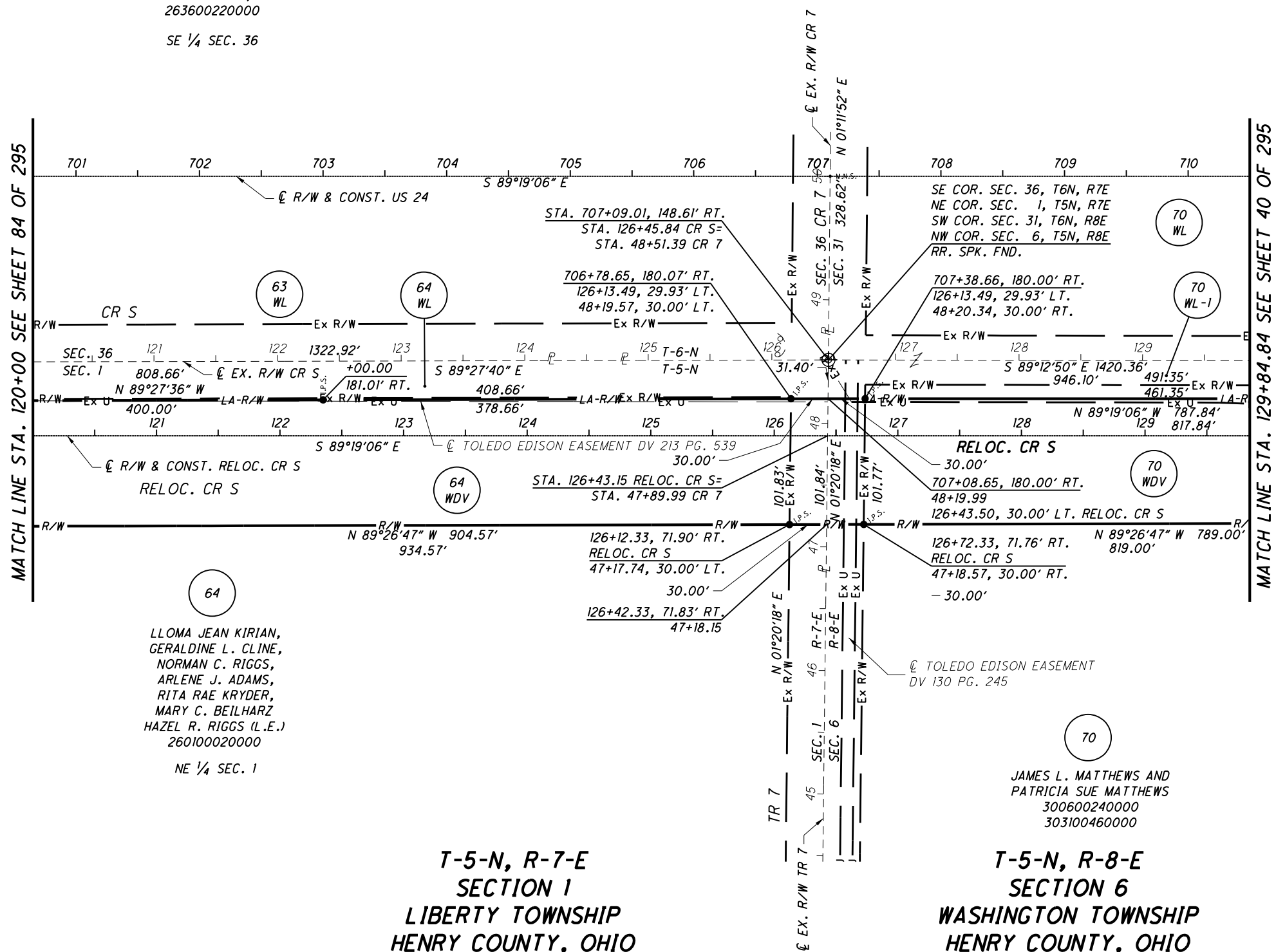
**T-6-N, R-8-E  
SECTION 31  
WASHINGTON TOWNSHIP  
HENRY COUNTY, OHIO**

63  
CON-ANN FARMS, INC.  
263600220000  
SE 1/4 SEC. 36

64  
LLOMA JEAN KIRIAN,  
GERALDINE L. CLINE,  
NORMAN C. RIGGS,  
ARLENE J. ADAMS,  
RITA RAE KRYDER,  
MARY C. BEILHARZ  
HAZEL R. RIGGS (L.E.)  
260100020000  
NE 1/4 SEC. 1

**T-5-N, R-7-E  
SECTION 1  
LIBERTY TOWNSHIP  
HENRY COUNTY, OHIO**

**T-5-N, R-8-E  
SECTION 6  
WASHINGTON TOWNSHIP  
HENRY COUNTY, OHIO**



PID NO.  
**20404**

R/W DESIGNER  
BAL  
R/W REVIEWER  
KCD

**RIGHT OF WAY PLAN-RELOC. CR S  
STA. 120+00 TO STA. 129+84.84**

**HEN / LUC-24-10.42 / 0.00**

86 / 295

			179
			388
TCJ	9/6/06	MODIFIED TOWL TO TOWL & TOWL-1	764
REV. BY	DATE	DESCRIPTION	775
DATE COMPLETED		JUNE 29, 2006	

**NOTES**  
THE PROPOSED RIGHT OF WAY SHALL BE REFERENCED FROM THE CENTERLINE OF RIGHT OF WAY.

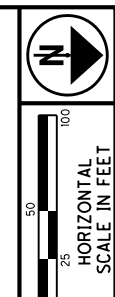
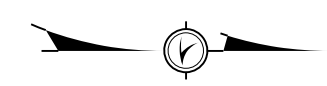
MONUMENTS REFERRED TO AS "IRON PINS SET" ARE 3/4 INCH DIAMETER BY 30 INCH LONG BARS WITH A 1 1/2 INCH DIAMETER ALUMINUM CAP.

△ DENOTES R/W ENCROACHMENT.

S:\Projects\Projects K-O\O\HDR\80443\ROW\sheet\20404RB043(179).dgn 12/19/2012 10:56:47 AM

**T-5-N, R-8-E  
SECTION 4  
WASHINGTON TOWNSHIP  
HENRY COUNTY, OHIO**

**T-6-N, R-8-E  
SECTION 33  
WASHINGTON TOWNSHIP  
HENRY COUNTY, OHIO**



PID NO. **20404**

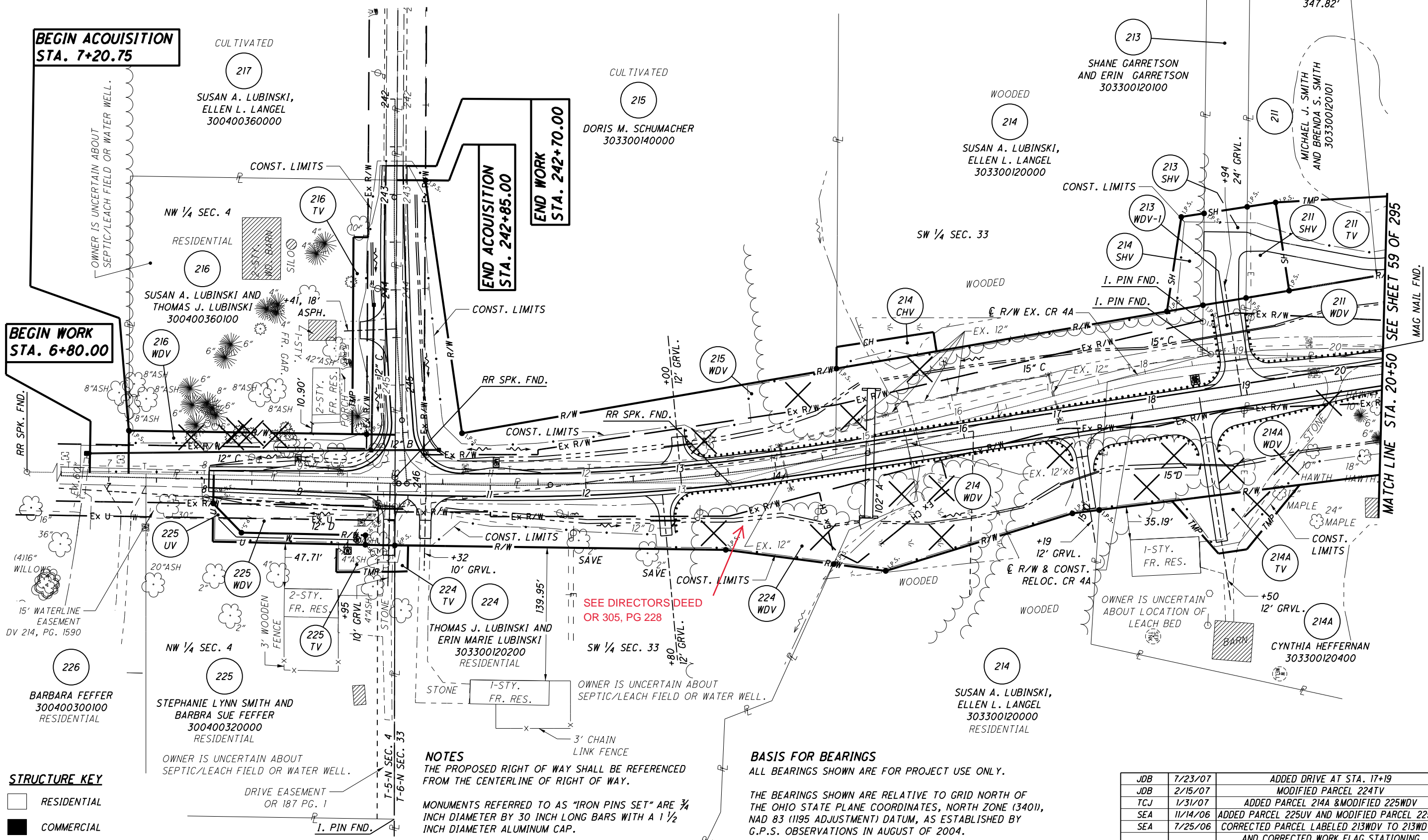
R/W DESIGNER  
SEA  
R/W REVIEWER  
KED

**RIGHT OF WAY PLAN - CR 4A  
STA. 6+00 TO STA. 20+50**

**HEN / LUC-24-10.42 / 0.00**

87 / 295

180  
388  
765  
775



**BEGIN ACQUISITION  
STA. 7+20.75**

**BEGIN WORK  
STA. 6+80.00**

**END ACQUISITION  
STA. 242+85.00**

**END WORK  
STA. 242+70.00**

**MATCH LINE STA. 20+50  
SEE SHEET 59 OF 295**

SEE DIRECTOR'S DEED  
OR 305, PG 228

**NOTES**  
THE PROPOSED RIGHT OF WAY SHALL BE REFERENCED FROM THE CENTERLINE OF RIGHT OF WAY.

MONUMENTS REFERRED TO AS "IRON PINS SET" ARE 3/4 INCH DIAMETER BY 30 INCH LONG BARS WITH A 1 1/2 INCH DIAMETER ALUMINUM CAP.

△ DENOTES R/W ENCROACHMENT.

**BASIS FOR BEARINGS**  
ALL BEARINGS SHOWN ARE FOR PROJECT USE ONLY.

THE BEARINGS SHOWN ARE RELATIVE TO GRID NORTH OF THE OHIO STATE PLANE COORDINATES, NORTH ZONE (3401), NAD 83 (1195 ADJUSTMENT) DATUM, AS ESTABLISHED BY G.P.S. OBSERVATIONS IN AUGUST OF 2004.

**STRUCTURE KEY**  
RESIDENTIAL  
COMMERCIAL  
OUT-BUILDING

OWNER IS UNCERTAIN ABOUT SEPTIC/LEACH FIELD OR WATER WELL.

DRIVE EASEMENT OR 187 PG. 1

S:\Projects\Projects K-O\OHDR\80443\ROW\sheets\20404RT044(180).dgn 12/19/2012 10:56:48 AM

**T-5-N, R-8-E  
SECTION 4  
WASHINGTON TOWNSHIP  
HENRY COUNTY, OHIO**

PARCEL 216TV DETAIL TABLE

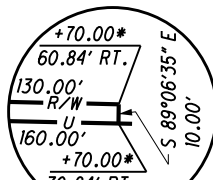
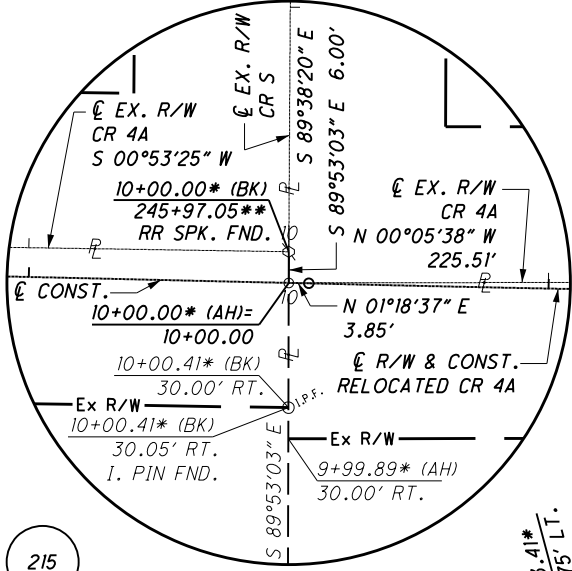
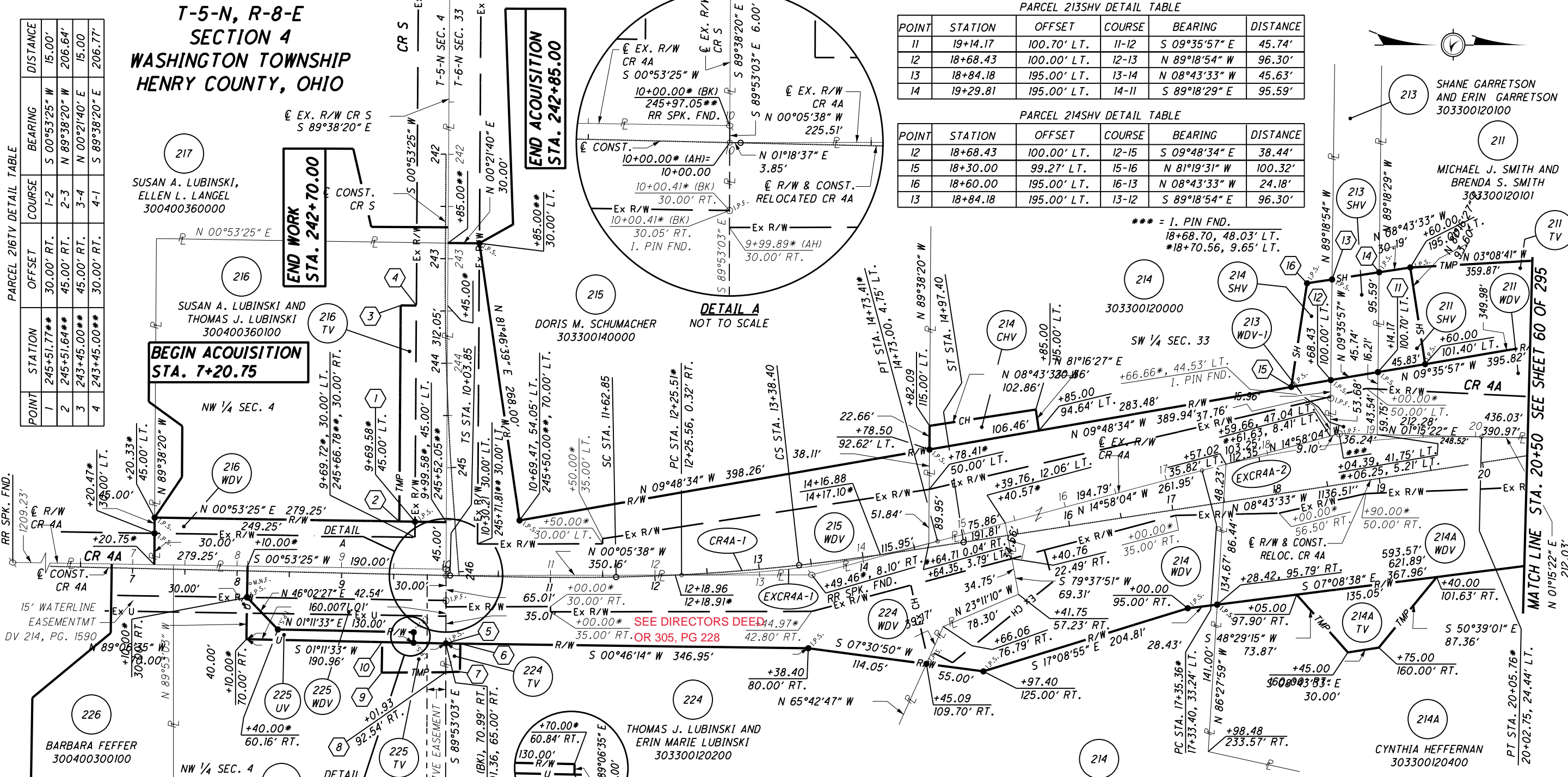
POINT	STATION	OFFSET	COURSE	BEARING	DISTANCE
1	245+51.77**	30.00' RT.	T-2	S 00°53'25" W	15.00'
2	245+51.64**	45.00' RT.	2-3	N 89°38'20" W	206.64'
3	243+45.00**	45.00' RT.	3-4	N 00°21'40" E	15.00'
4	243+45.00**	30.00' RT.	4-1	S 89°38'20" E	206.77'

PARCEL 213SHV DETAIL TABLE

POINT	STATION	OFFSET	COURSE	BEARING	DISTANCE
11	19+14.17	100.70' LT.	11-12	S 09°35'57" E	45.74'
12	18+68.43	100.00' LT.	12-13	N 89°18'54" W	96.30'
13	18+84.18	195.00' LT.	13-14	N 08°43'33" W	45.63'
14	19+29.81	195.00' LT.	14-11	S 89°18'29" E	95.59'

PARCEL 214SHV DETAIL TABLE

POINT	STATION	OFFSET	COURSE	BEARING	DISTANCE
12	18+68.43	100.00' LT.	12-15	S 09°48'34" E	38.44'
15	18+30.00	99.27' LT.	15-16	N 81°19'31" W	100.32'
16	18+60.00	195.00' LT.	16-13	N 08°43'33" W	24.18'
13	18+84.18	195.00' LT.	13-12	S 89°18'54" E	96.30'



PARCEL 224TV DETAIL TABLE

POINT	STATION	OFFSET	COURSE	BEARING	DISTANCE
5	10+01.20*(BK)	70.99' RT.	5-6	N 00°46'14" E	13.87'
6	10+15.21	64.87' RT.	6-7	S 88°53'26" E	26.95'
7	10+15.30	91.82' RT.	7-8	S 01°45'30" E	13.41'
8	10+01.33*(BK)	98.55' RT.	8-5	N 89°53'03" W	27.55'

PARCEL 225TV DETAIL TABLE

POINT	STATION	OFFSET	COURSE	BEARING	DISTANCE
5	10+01.20*(BK)	70.99' RT.	5-8	S 89°53'03" E	27.55'
8	10+01.33*(BK)	98.55' RT.	8-9	S 00°27'49" E	61.35'
9	9+40.00*	100.00' RT.	9-10	N 89°06'35" W	29.31'
10	9+40.00*	70.69' RT.	10-5	N 01°11'33" E	60.96'

**CURVE CR4A-1**  
P.I. STA. 12+51.10  
Δ = 10°02'11" (LT)  
Dc = 03°00'00"  
R = 1909.86'  
Ls = 159.00'  
θs = 02°23'06"  
LT = 106.01'  
ST = 53.01'  
x = 158.97'  
y = 2.21'  
k = 79.50'  
p = 0.55'  
Δc = 05°15'59" (LT)  
Lc = 175.54'  
Ts = 247.24'  
Es = 7.90'

**T-6-N, R-8-E  
SECTION 33  
WASHINGTON TOWNSHIP  
HENRY COUNTY, OHIO**

EXISTING RIGHT OF WAY CURVE DATA

CURVE	Δ	RADIUS	ARC LENGTH	CHORD LENGTH	CHORD BEARING
EXCR4A-1	14°52'26" LT	954.93'	247.90'	247.20'	N 07°31'51" W
EXCR4A-2	16°13'26" RT	954.93'	270.40'	269.49'	N 06°51'21" W

\* = EX. R/W CR 4A  
\*\* = EX. R/W CR S

NOTES  
THE PROPOSED RIGHT OF WAY SHALL BE REFERENCED FROM THE CENTERLINE OF RIGHT OF WAY.

MONUMENTS REFERRED TO AS "IRON PINS SET" ARE 3/4 INCH DIAMETER BY 30 INCH LONG BARS WITH A 1 1/2 INCH DIAMETER ALUMINUM CAP.

△ DENOTES R/W ENCROACHMENT.

REV. BY	DATE	DESCRIPTION
JDB	5/10/07	CORRECTED DISTANCE ON S. LINE PARCEL 214A
JDB	2/15/07	MODIFIED 224TV
TCJ	1/31/07	ADDED PARCEL 214A & MODIFIED 225WDV
SEA	11/14/06	ADDED PARCEL 225UV AND MODIFIED PARCEL 225TV
SEA	7/25/06	CORRECTED WORK FLAG STATIONING
REV. BY	DATE	DESCRIPTION
		JUNE 29, 2006

S:\Projects\Projects\_K-O\HODR\80443\ROW\sheets\20404RB044(181).dgn 12/19/2012 10:56:51 AM RR SPK. FND.

N

HORIZONTAL SCALE IN FEET

PID NO. **20404**

R/W DESIGNER SEA R/W REVIEWER KED

**RIGHT OF WAY PLAN - CR 4A**

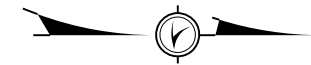
**STA. 6+00 TO STA. 20+50**

HEN / LUC-24-10-42 / 0.00

88 / 295

(181)  
(388)  
(766)  
(775)

T-6-N, R-8-E  
SECTION 33  
WASHINGTON TOWNSHIP  
HENRY COUNTY OHIO



PID NO.  
**20404**

R/W DESIGNER  
SEA  
R/W REVIEWER  
KED

**RIGHT OF WAY PLAN - CR4A**  
**STA. 28+00 TO STA. 41+00**

**HEN / LUC-24-10.42 / 0.00**

89 / 295

182  
388

767  
775

**MONUMENT LEGEND**

- ◻ EXISTING R/W MONUMENT BOX
- ◻ PROPOSED R/W MONUMENT BOX
- ⊙ EXISTING CONCRETE MONUMENT
- PROPOSED CONCRETE MONUMENT
- ⊗ RAILROAD SPIKE FOUND
- ✱ RAILROAD SPIKE SET
- I.P.F. IRON PIN FOUND
- ⊙ I.P.F. IRON PIN FOUND W/ ID CAP
- I.P.S. IRON PIN SET W/ ID CAP
- ⊙ I.P.F. IRON PIPE FOUND
- ⊙ I.P.S. IRON PIPE SET
- R.K.F. P.K. NAIL FOUND
- R.K.S. P.K. NAIL SET

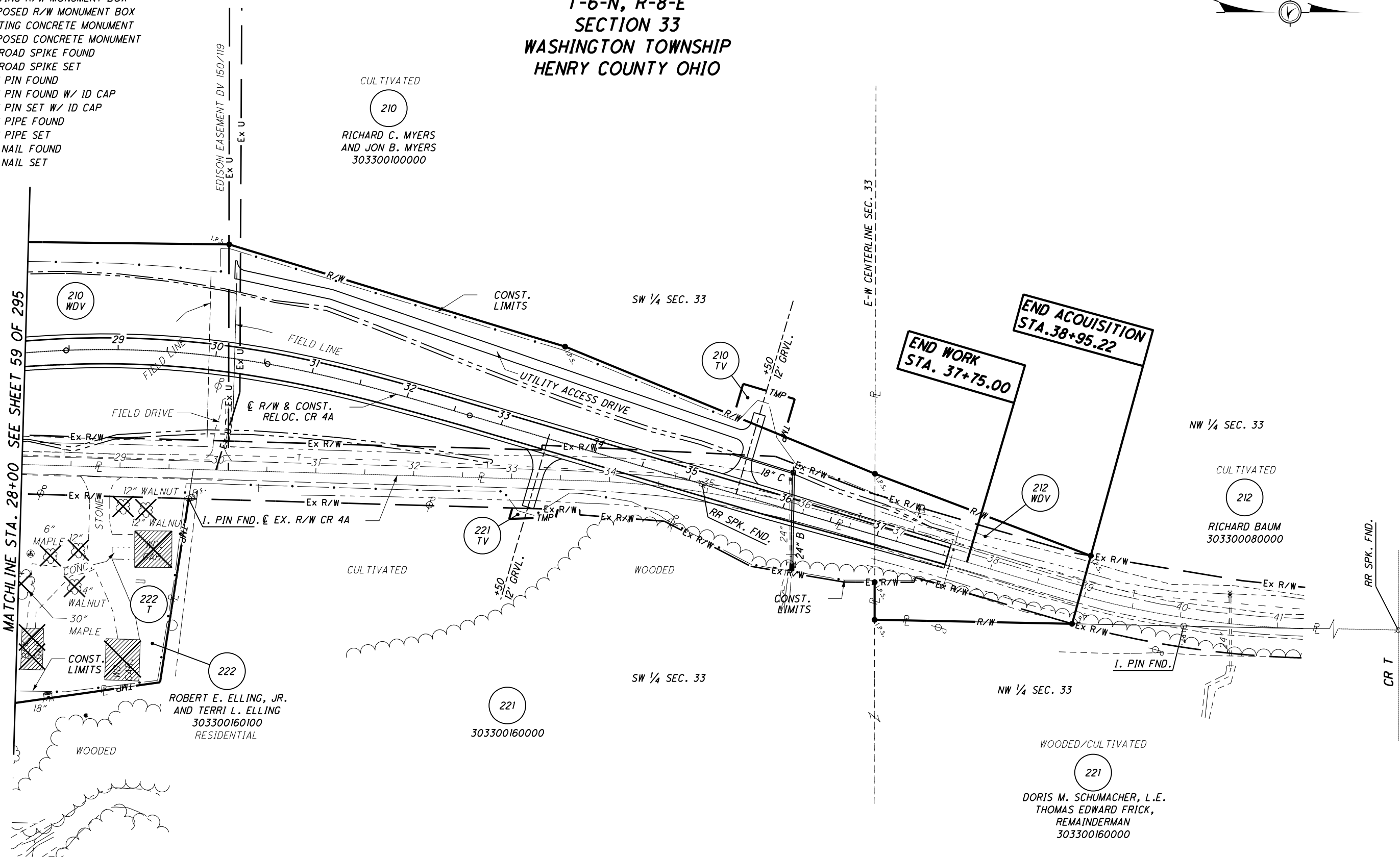
**STRUCTURE KEY**

- ◻ RESIDENTIAL
- ◼ COMMERCIAL
- ▨ OUT-BUILDING

**NOTES**  
THE PROPOSED RIGHT OF WAY SHALL BE REFERENCED FROM THE CENTERLINE OF RIGHT OF WAY.

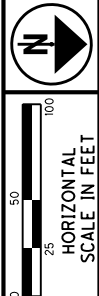
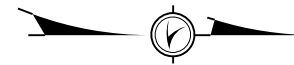
MONUMENTS REFERRED TO AS "IRON PINS SET" ARE 3/4 INCH DIAMETER BY 30 INCH LONG BARS WITH A 1 1/2 INCH DIAMETER ALUMINUM CAP.

△ DENOTES R/W ENCROACHMENT.



S:\Projects\Projects K-O\OHDR\80443\ROW\Sheets\20404RT045(182).dgn 12/19/2012 10:56:53 AM

T-6-N, R-8-E  
SECTION 33  
WASHINGTON TOWNSHIP  
HENRY COUNTY OHIO



PID NO.  
**20404**

R/W DESIGNER  
SEA  
R/W REVIEWER  
KED

RIGHT OF WAY PLAN - CR 4A  
STA. 28+00 TO STA. 41+00

HEN / LUC-24-10-42/ 0.00

90 / 295

183  
388

768  
775

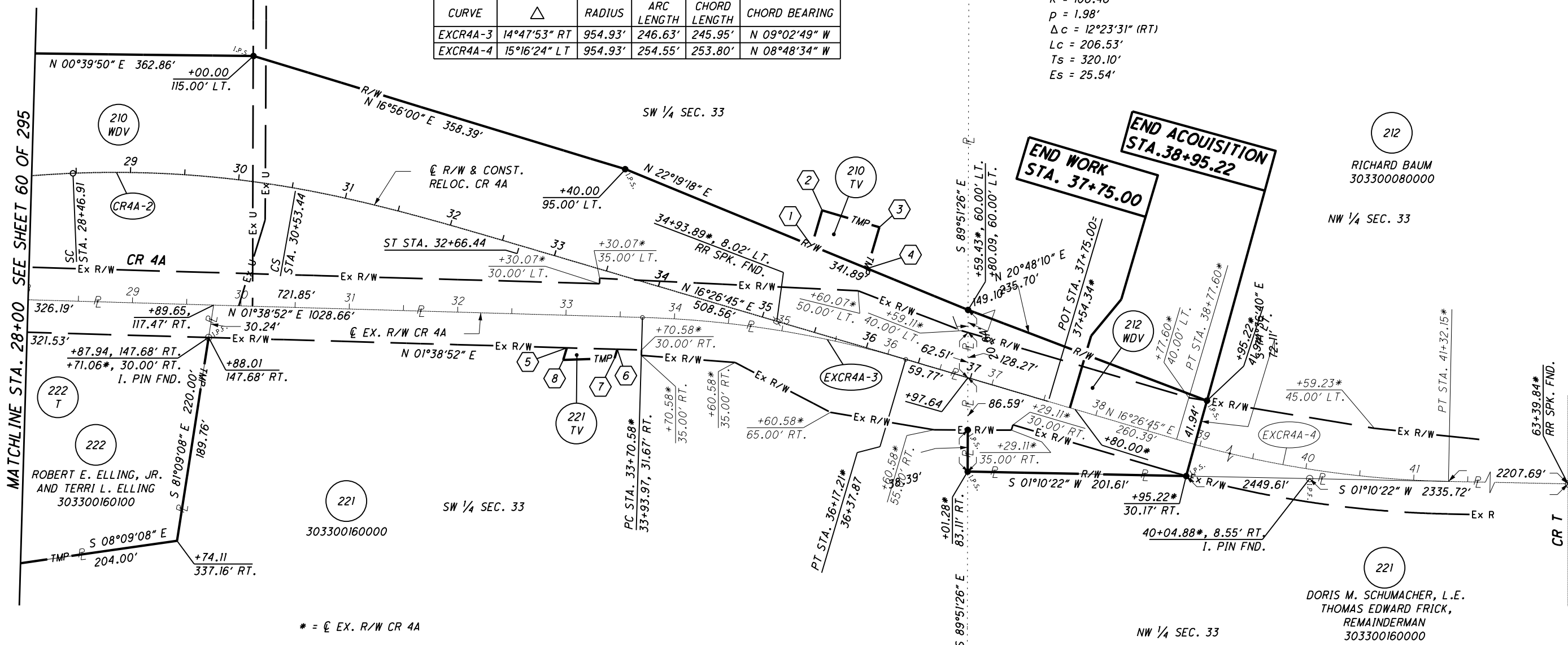
- MONUMENT LEGEND**
- ◻ EXISTING R/W MONUMENT BOX
  - ◻ PROPOSED R/W MONUMENT BOX
  - EXISTING CONCRETE MONUMENT
  - PROPOSED CONCRETE MONUMENT
  - ⊗ RAILROAD SPIKE FOUND
  - ⊗ RAILROAD SPIKE SET
  - I.P.F. IRON PIN FOUND
  - I.P.F. IRON PIN FOUND W/ ID CAP
  - I.P.S. IRON PIN SET W/ ID CAP
  - I.P.F. IRON PIPE FOUND
  - I.P.S. IRON PIPE SET
  - P.K.F. P.K. NAIL FOUND
  - P.K.S. P.K. NAIL SET

210  
RICHARD C. MYERS  
AND JON B. MYERS  
303300100000

EXISTING RIGHT OF WAY CURVE DATA

CURVE	Δ	RADIUS	ARC LENGTH	CHORD LENGTH	CHORD BEARING
EXCR4A-3	14°47'53" RT	954.93'	246.63'	245.95'	N 09°02'49" W
EXCR4A-4	15°16'24" LT	954.93'	254.55'	253.80'	N 08°48'34" W

**CURVE CR4A-2**  
P.I. STA. 29+54.01  
Δ = 25°10'19" (RT)  
Dc = 06°00'00"  
R = 954.93'  
Ls = 213.00'  
θs = 06°23'24"  
LT = 142.09'  
ST = 71.08'  
x = 212.74'  
y = 7.91'  
k = 106.46'  
p = 1.98'  
Δc = 12°23'31" (RT)  
Lc = 206.53'  
Ts = 320.10'  
Es = 25.54'



\* = EX. R/W CR 4A

PARCEL 210 TV DETAIL TABLE

POINT	STATION	OFFSET	COURSE	BEARING	DISTANCE
1	35+25.00	75.96' LT.	1-2	N 73°33'15" W	34.04'
2	35+25.00	110.00' LT.	2-3	N 16°26'45" E	55.00'
3	35+80.00	110.00' LT.	3-4	S 73°33'15" E	39.70'
4	35+80.00	70.30' LT.	4-1	S 22°19'18" W	55.29'

PARCEL 221 TV DETAIL TABLE

POINT	STATION	OFFSET	COURSE	BEARING	DISTANCE
5	33+35.00	78.28' RT.	5-6	N 01°38'52" E	46.54'
6	33+80.00	66.39' RT.	6-7	S 73°33'15" E	8.61'
7	33+80.00	75.00' RT.	7-8	S 01°59'21" E	47.43'
8	33+35.00	90.00' RT.	8-5	N 73°33'15" W	11.72'

**NOTES**  
THE PROPOSED RIGHT OF WAY SHALL BE REFERENCED FROM THE CENTERLINE OF RIGHT OF WAY.  
MONUMENTS REFERRED TO AS "IRON PINS SET" ARE 3/4 INCH DIAMETER BY 30 INCH LONG BARS WITH A 1/2 INCH DIAMETER ALUMINUM CAP.  
Δ DENOTES R/W ENCROACHMENT.

REV. BY	DATE	DESCRIPTION
SEA	7/25/06	CORRECTED WORK FLAG STATIONING
		DESCRIPTION
		JUNE 29, 2006

S:\Projects\Projects K-O\O\HDR\80443\ROW\Sheets\20404\RB045(183).dgn 12/19/2012 10:56:54 AM



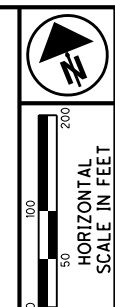
**MONUMENT LEGEND**

- ◻ EXISTING R/W MONUMENT BOX
- ◻ PROPOSED R/W MONUMENT BOX
- EXISTING CONCRETE MONUMENT
- PROPOSED CONCRETE MONUMENT
- ✱ RAILROAD SPIKE FOUND
- ✱ RAILROAD SPIKE SET
- I.P.F. IRON PIN FOUND
- I.P.F. IRON PIN FOUND W/ ID CAP
- I.P.S. IRON PIN SET W/ ID CAP
- R.F. IRON PIPE FOUND
- R.F. IRON PIPE SET
- P.K.F. P.K. NAIL FOUND
- P.K.S. P.K. NAIL SET

**T-5-N, R-7-E  
SECTIONS 1 & 2  
LIBERTY TOWNSHIP  
HENRY COUNTY, OHIO**

JANE L. HAAS,  
KATHY J. LEPPICH, AND  
ROBERT J. ELLING,  
ALFRED A. ELLING AND  
VIRGINIA R. ELLING (L.E.)  
260200220000

(SEE SHEET 18 OF 295)  
E-W CENTERLINE SEC. 2



PID NO. **20404**  
R/W DESIGNER JDB  
R/W REVIEWER JLW

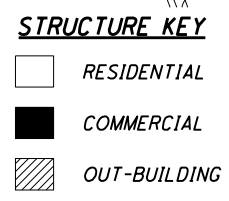
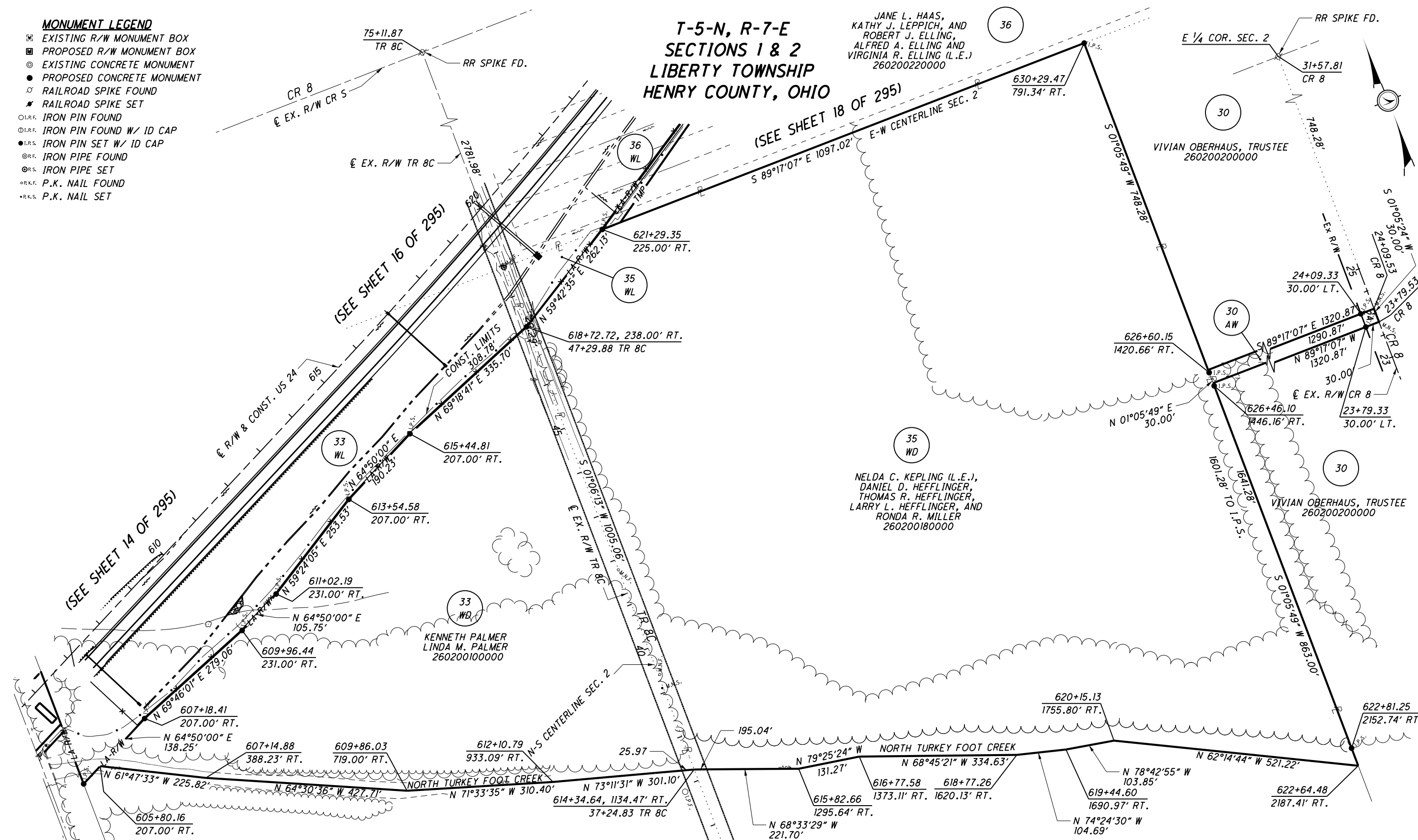
**RIGHT OF WAY PLAN  
WETLAND MITIGATION**

HEN / LUC-24-10.42 / 0.00

91 / 295

184  
388  
769  
775

S:\Projects\Projects K-O\OHDR\80443\ROW\sheets\20404RT046(184).dgn 12/19/2012 10:56:56 AM



**NOTES**  
THE PROPOSED RIGHT OF WAY SHALL BE REFERENCED FROM THE CENTERLINE OF RIGHT OF WAY.  
  
MONUMENTS REFERRED TO AS "IRON PINS SET" ARE 3/4 INCH DIAMETER BY 30 INCH LONG BARS WITH A 1 1/2 INCH DIAMETER ALUMINUM CAP.  
  
△ DENOTES R/W ENCROACHMENT.

**WETLAND LEGEND**  
—— = BOUNDARY OF WETLAND MITIGATION

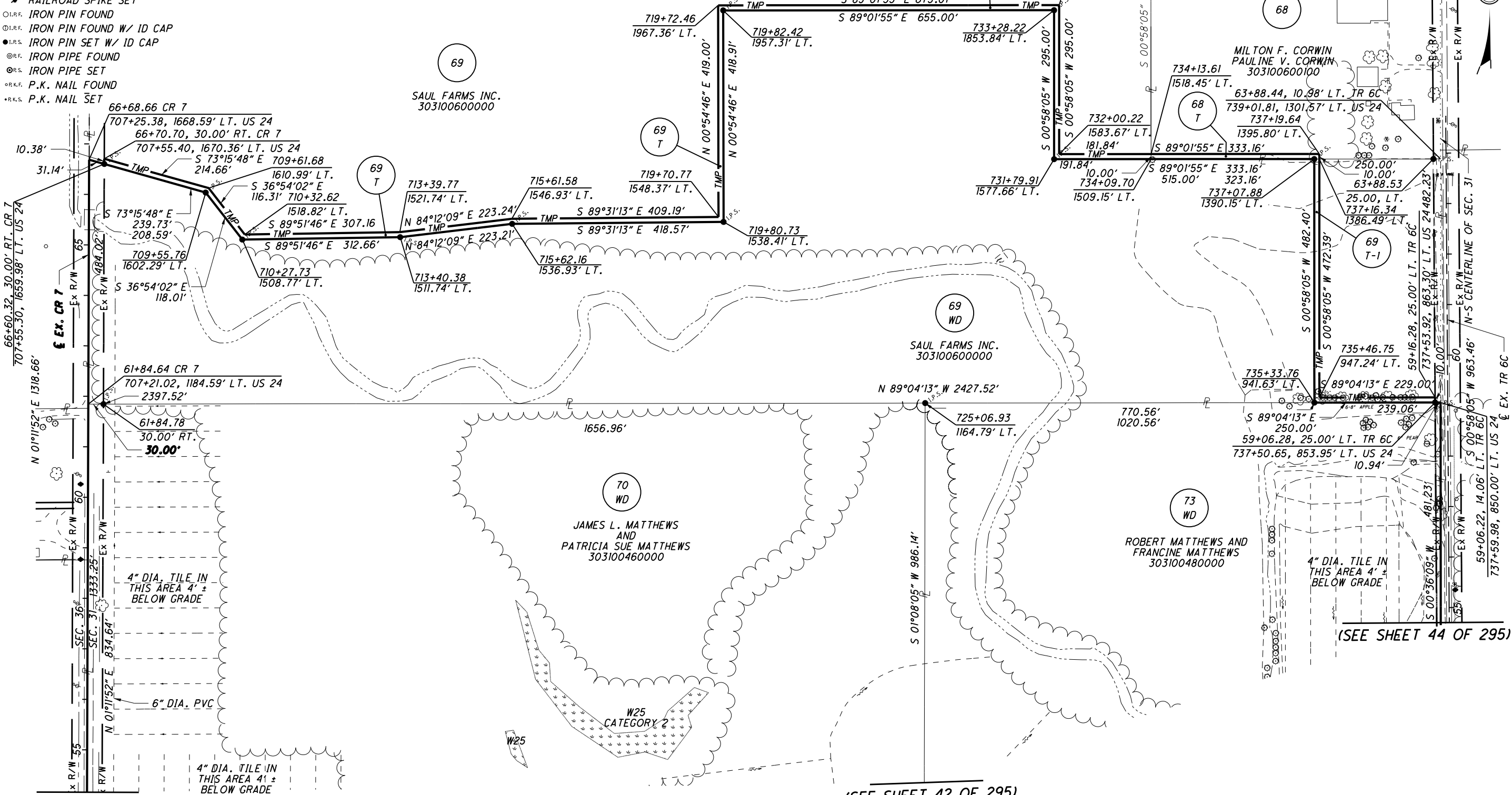
REV. BY	DATE	DESCRIPTION
JDB	5/13/08	CHANGED 30ERE TO 30AW
JDB	2/28/08	CHANGED 30SH TO 30ERE
JDB	2/25/08	CHANGED 30WD TO BE 30' WIDE 30SH
TCJ	1/25/07	CHANGED LINE STYLE
TCJ	12/18/06	ADDED SHEET FOR WETLAND MITIGATION
REV. BY	DATE	DESCRIPTION
DATE COMPLETED		JUNE 29, 2006

S:\Projects\Projects K-O\O\HDR\80443\ROW\sheets\20404RT047(185).dgn 12/19/2012 10:56:58 AM

**MONUMENT LEGEND**

- EXISTING R/W MONUMENT BOX
- PROPOSED R/W MONUMENT BOX
- EXISTING CONCRETE MONUMENT
- PROPOSED CONCRETE MONUMENT
- RAILROAD SPIKE FOUND
- RAILROAD SPIKE SET
- IRON PIN FOUND
- IRON PIN FOUND W/ ID CAP
- IRON PIN SET W/ ID CAP
- IRON PIPE FOUND
- IRON PIPE SET
- P.K. NAIL FOUND
- P.K. NAIL SET

**T-6-N, R-8-E  
SECTION 31  
WASHINGTON TOWNSHIP  
HENRY COUNTY, OHIO**



(SEE SHEET 38 OF 295)

(SEE SHEET 42 OF 295)

(SEE SHEET 44 OF 295)

**STRUCTURE KEY**

- RESIDENTIAL
- COMMERCIAL
- OUT-BUILDING

**NOTES**  
THE PROPOSED RIGHT OF WAY SHALL BE REFERENCED FROM THE CENTERLINE OF RIGHT OF WAY.

MONUMENTS REFERRED TO AS "IRON PINS SET" ARE 3/4 INCH DIAMETER BY 30 INCH LONG BARS WITH A 1 1/2 INCH DIAMETER ALUMINUM CAP.

△ DENOTES R/W ENCROACHMENT.

**WETLAND LEGEND**

— = WETLAND MITIGATION BOUNDARY

REV. BY	DATE	DESCRIPTION
TCJ	10/12/07	CREATED PARCELS 68 T, 69 T & 69 T-1
TCJ	7/23/07	UPDATED PARCEL 69 WD
TCJ	1/25/07	CHANGED LINE STYLE
TCJ	12/18/06	ADDED SHEET FOR WETLAND MITIGATION
REV. BY	DATE	DESCRIPTION
DATE COMPLETED		JUNE 29, 2006

N

HORIZONTAL SCALE IN FEET

PID NO. **20404**

R/W DESIGNER: JDB  
R/W REVIEWER: JLW

**RIGHT OF WAY PLAN  
WETLAND MITIGATION**

HEN / LUC-24-10.42 / 0.00

92 / 295

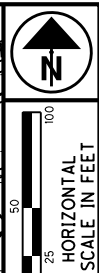
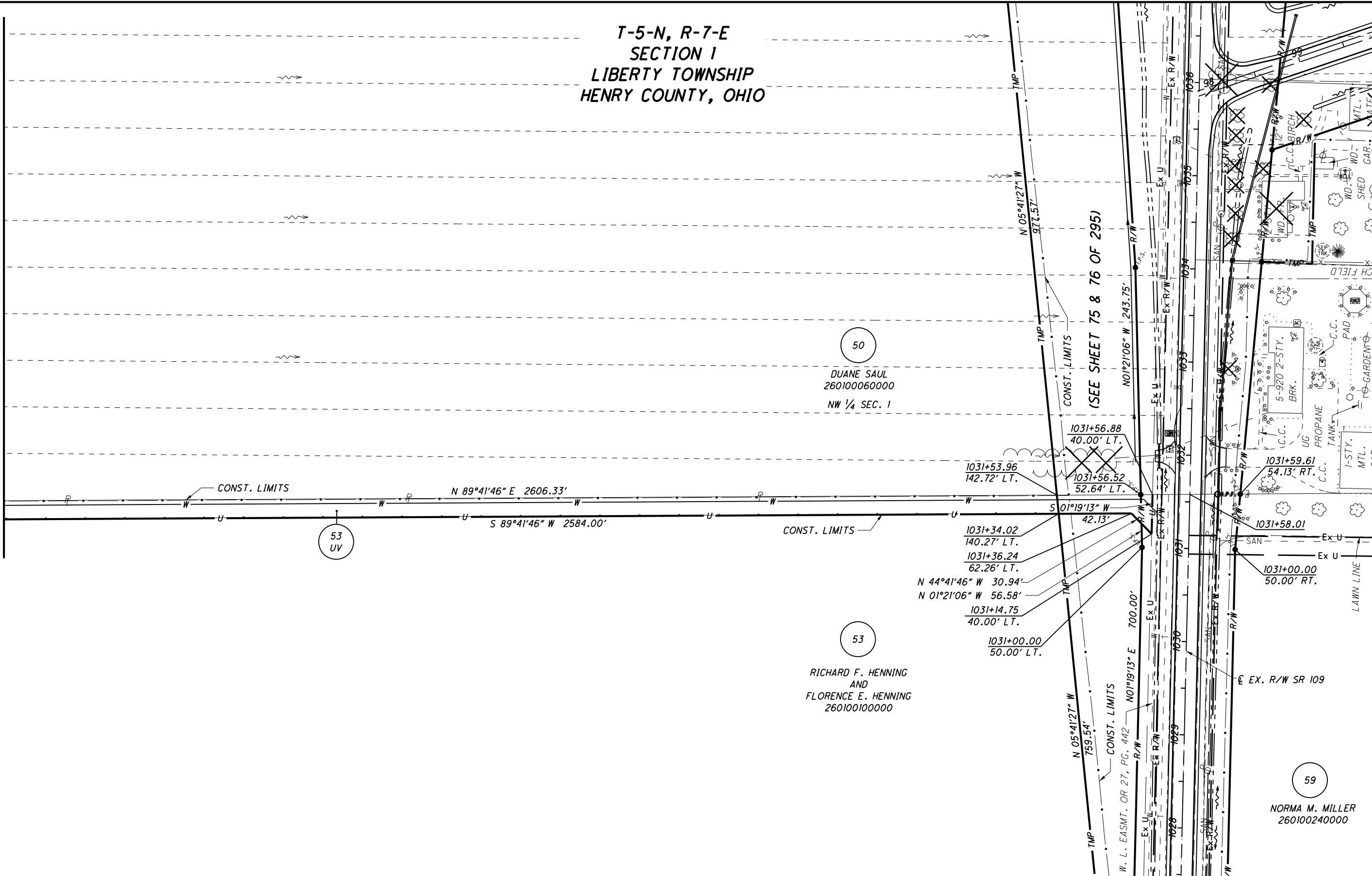
185  
388

770  
775



T-5-N, R-7-E  
SECTION 1  
LIBERTY TOWNSHIP  
HENRY COUNTY, OHIO

MATCH LINE SEE SHEET 93 OF 295



PID NO.  
**20404**

R/W DESIGNER  
BAL  
R/W REVIEWER  
KCD

**US 24**

**RIGHT OF WAY PLAN - US 24  
PARCEL 53UV**

**HEN / LUC-24-10.42 / 0.00**

94 / 295

187  
388

772  
775

REV. BY	DATE	DESCRIPTION
MMM	1/03/07	ADDED UTILITY EASEMENT FOR WATERLINE
DATE COMPLETED	JUNE 29, 2006	

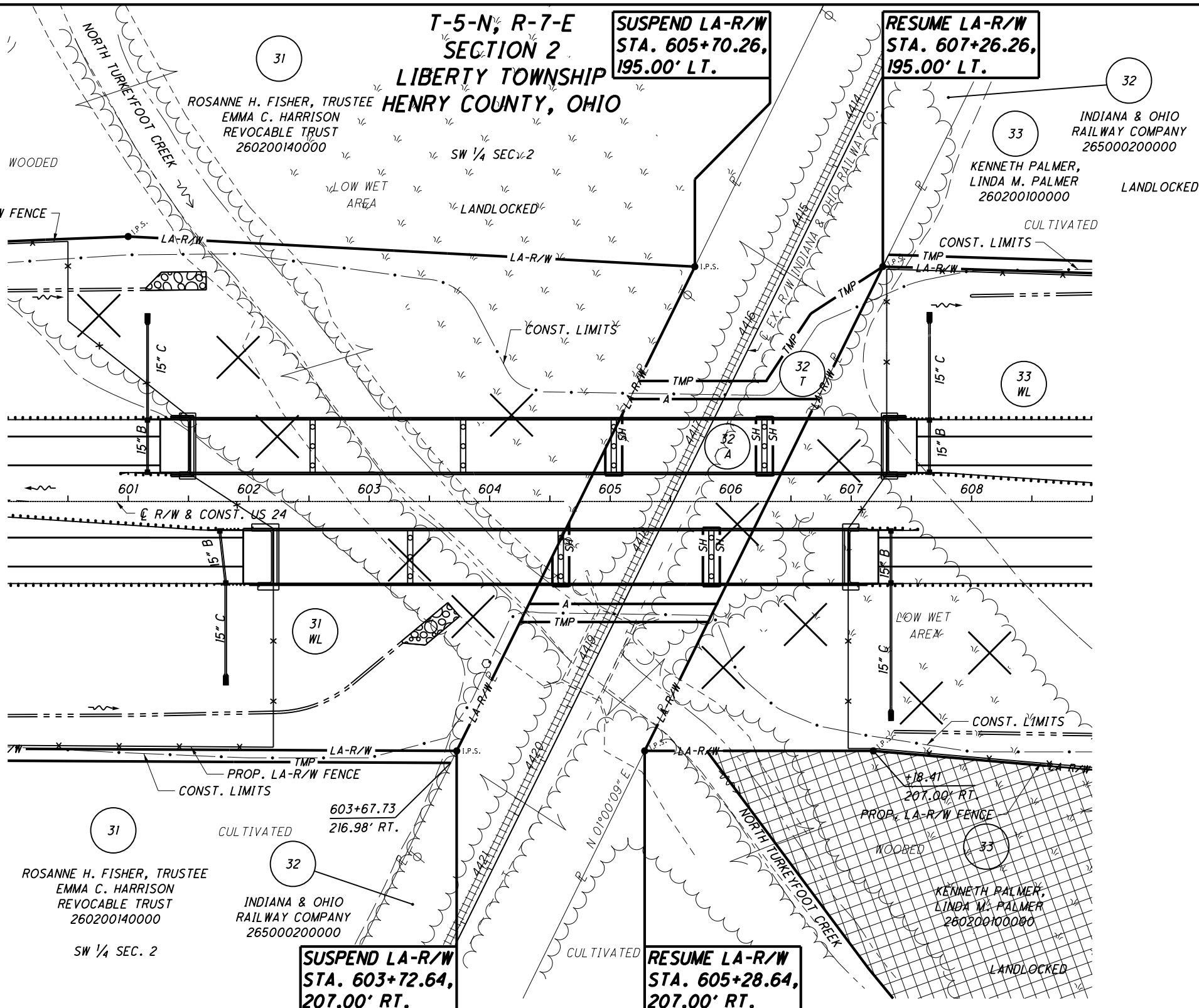
12/19/2012 10:57:00 AM

S:\Projects\Projects K-O\OHD\80443\ROW\sheets\20404RT049(187).dgn

**MONUMENT LEGEND**

- EXISTING R/W MONUMENT BOX
- PROPOSED R/W MONUMENT BOX
- EXISTING CONCRETE MONUMENT
- PROPOSED CONCRETE MONUMENT
- RAILROAD SPIKE FOUND
- RAILROAD SPIKE SET
- IRON PIN FOUND
- IRON PIN FOUND W/ ID CAP
- IRON PIN SET W/ ID CAP
- IRON PIPE FOUND
- IRON PIPE SET
- P.K. NAIL FOUND
- P.K. NAIL SET

**T-5-N, R-7-E  
SECTION 2  
LIBERTY TOWNSHIP  
HENRY COUNTY, OHIO**



**SUSPEND LA-R/W  
STA. 605+70.26,  
195.00' LT.**

**RESUME LA-R/W  
STA. 607+26.26,  
195.00' LT.**

**SUSPEND LA-R/W  
STA. 603+72.64,  
207.00' RT.**

**RESUME LA-R/W  
STA. 605+28.64,  
207.00' RT.**

ROSANNE H. FISHER, TRUSTEE  
EMMA C. HARRISON  
REVOCABLE TRUST  
260200140000  
SW 1/4 SEC. 2

INDIANA & OHIO  
RAILWAY COMPANY  
265000200000

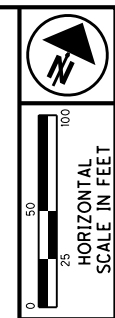
KENNETH PALMER,  
LINDA M. PALMER  
260200100000

S:\Projects\Projects\_K-O\O\HDR\80443\ROW\sheets\20404RR001(188).dgn 12/19/2012 10:57:01 AM

**NOTES**  
THE PROPOSED RIGHT OF WAY SHALL BE REFERENCED FROM THE CENTERLINE OF RIGHT OF WAY.

MONUMENTS REFERRED TO AS "IRON PINS SET" ARE 3/4 INCH DIAMETER BY 30 INCH LONG BARS WITH A 1 1/2 INCH DIAMETER ALUMINUM CAP.

△ DENOTES R/W ENCROACHMENT.



PID NO. **20404**  
R/W DESIGNER: BAL  
R/W REVIEWER: KCD

**RAILROAD PLAT  
INDIANA & OHIO RAILWAY CO.**

**HEN / LUC-24-10.42 / 0.00**

95 / 295
188
388
773
775

(SHEET 1 OF 3)

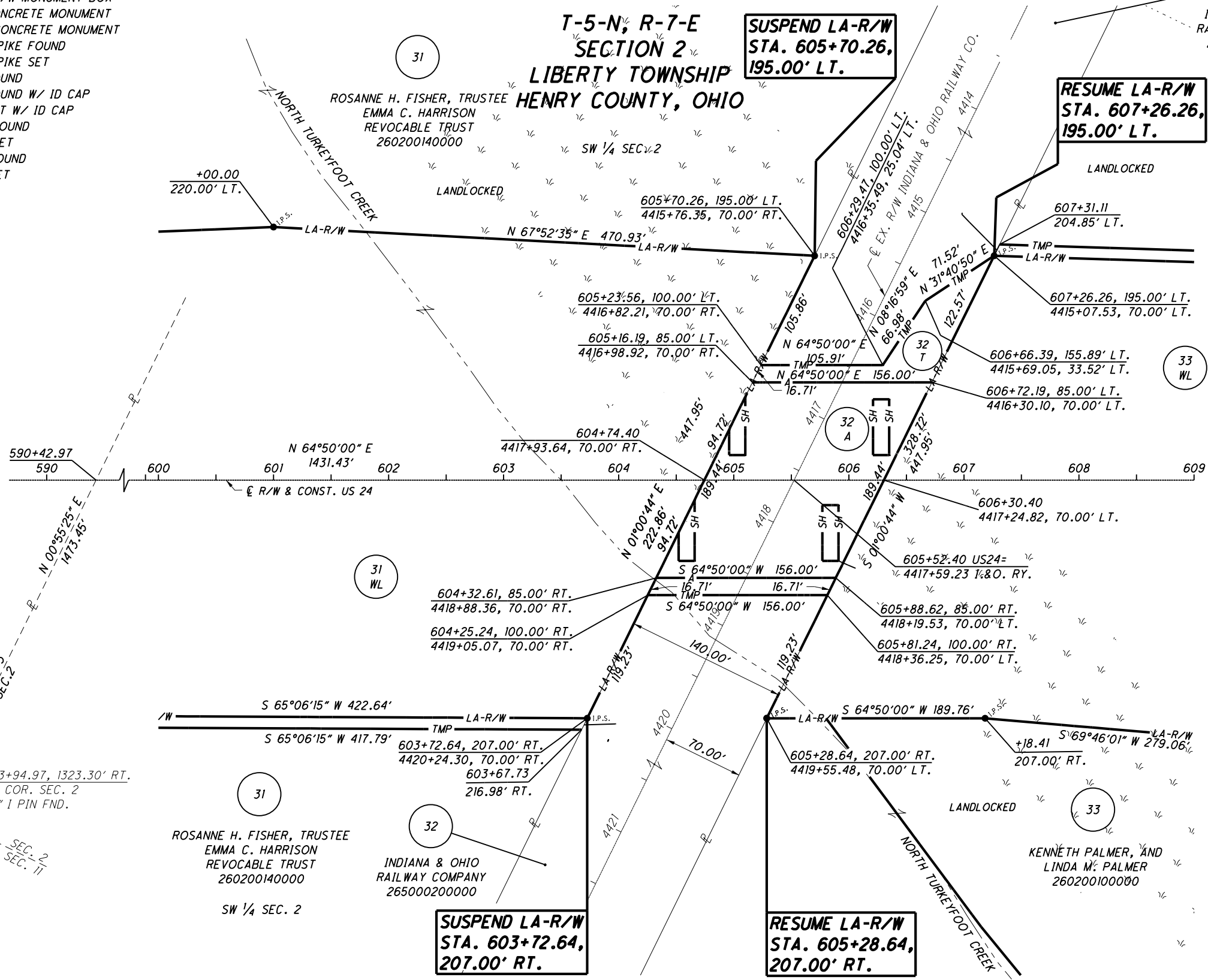
REV. BY	DATE	DESCRIPTION

JUNE 29, 2006

**MONUMENT LEGEND**

- ◻ EXISTING R/W MONUMENT BOX
- ◻ PROPOSED R/W MONUMENT BOX
- ⊙ EXISTING CONCRETE MONUMENT
- PROPOSED CONCRETE MONUMENT
- ✱ RAILROAD SPIKE FOUND
- ✱ RAILROAD SPIKE SET
- I.P.F. IRON PIN FOUND
- I.P.F. IRON PIN FOUND W/ ID CAP
- I.P.S. IRON PIN SET W/ ID CAP
- I.P.F. IRON PIPE FOUND
- I.P.S. IRON PIPE SET
- P.K.F. P.K. NAIL FOUND
- P.K.S. P.K. NAIL SET

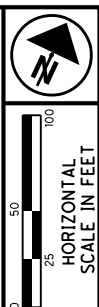
**T-5-N, R-7-E  
SECTION 2  
LIBERTY TOWNSHIP  
HENRY COUNTY, OHIO**



PARCEL NUMBER	EASEMENT REQUIRED	TOTAL AREA	AREA OF OVERLAP		
			HIGHWAY	AERIAL	TEMP
32A	AERIAL	26,520	2,413	-	26,520
32T	TEMPORARY	34,186	2,413	26,520	-
32SH	HIGHWAY	545	-	545	545
32SH-1	HIGHWAY	510	-	510	510
32SH-2	HIGHWAY	679	-	679	679
32SH-3	HIGHWAY	679	-	679	679

AREAS SHOWN IN SQ. FT.

SEE SHEET 3 OF 3 FOR PARCEL 32SH, 32SH-1, 32SH-2 AND 32SH-3 DETAILS.



PID NO. 20404

R/W DESIGNER: BAL  
R/W REVIEWER: KCD

**RAILROAD PLAT  
INDIANA & OHIO RAILWAY CO.**

HEN / LUC - 24 - 10.42 / 0.00

96 / 295

189
388
774
775

**NOTES**  
THE PROPOSED RIGHT OF WAY SHALL BE REFERENCED FROM THE CENTERLINE OF RIGHT OF WAY.

MONUMENTS REFERRED TO AS "IRON PINS SET" ARE 3/4 INCH DIAMETER BY 30 INCH LONG BARS WITH A 1 1/2 INCH DIAMETER ALUMINUM CAP.

△ DENOTES R/W ENCROACHMENT.

(SHEET 2 OF 3)

REV. BY	DATE	DESCRIPTION

S:\Projects\Projects K-O\OHDR\80443\ROW\sheets\20404RR002(189).dgn 12/19/2012 10:57:02 AM

**MONUMENT LEGEND**

- ⊠ EXISTING R/W MONUMENT BOX
- ⊞ PROPOSED R/W MONUMENT BOX
- ⊙ EXISTING CONCRETE MONUMENT
- PROPOSED CONCRETE MONUMENT
- ⊙ RAILROAD SPIKE FOUND
- ✱ RAILROAD SPIKE SET
- I.P.F. IRON PIN FOUND
- I.R.F. IRON PIN FOUND W/ ID CAP
- I.P.S. IRON PIN SET W/ ID CAP
- ⊙ I.P.F. IRON PIPE FOUND
- I.P.S. IRON PIPE SET
- ⊙ P.K.F. P.K. NAIL FOUND
- P.K.S. P.K. NAIL SET

**NOTES**

THE PROPOSED RIGHT OF WAY SHALL BE REFERENCED FROM THE CENTERLINE OF RIGHT OF WAY.

MONUMENTS REFERRED TO AS "IRON PINS SET" ARE 3/4 INCH DIAMETER BY 30 INCH LONG BARS WITH A 1 1/2 INCH DIAMETER ALUMINUM CAP.

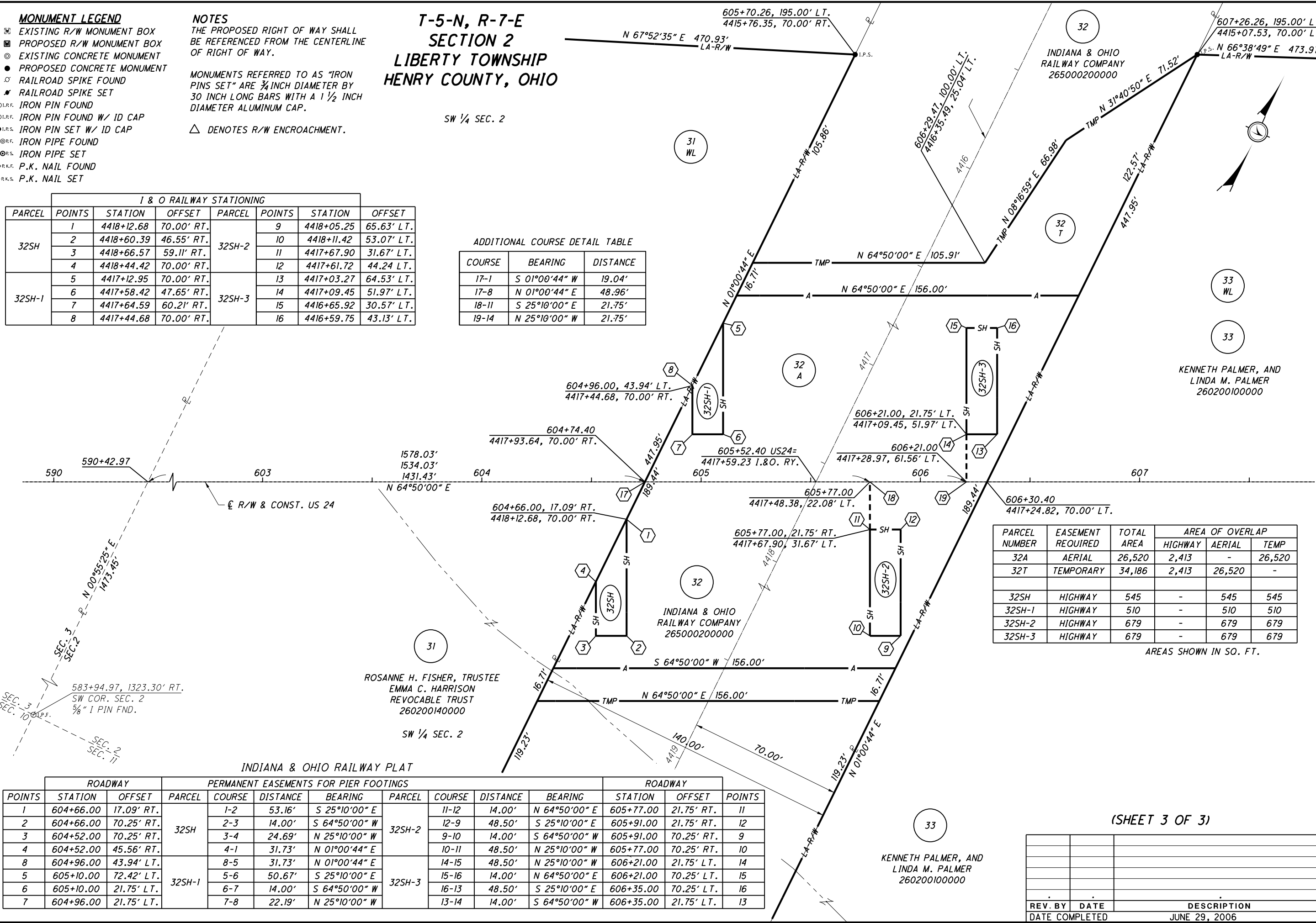
△ DENOTES R/W ENCROACHMENT.

**T-5-N, R-7-E  
SECTION 2  
LIBERTY TOWNSHIP  
HENRY COUNTY, OHIO**

SW 1/4 SEC. 2

I & O RAILWAY STATIONING							
PARCEL	POINTS	STATION	OFFSET	PARCEL	POINTS	STATION	OFFSET
32SH	1	4418+12.68	70.00' RT.	32SH-2	9	4418+05.25	65.63' LT.
	2	4418+60.39	46.55' RT.		10	4418+11.42	53.07' LT.
	3	4418+66.57	59.11' RT.		11	4417+67.90	31.67' LT.
	4	4418+44.42	70.00' RT.		12	4417+61.72	44.24 LT.
32SH-1	5	4417+12.95	70.00' RT.	32SH-3	13	4417+03.27	64.53' LT.
	6	4417+58.42	47.65' RT.		14	4417+09.45	51.97' LT.
	7	4417+64.59	60.21' RT.		15	4416+65.92	30.57' LT.
	8	4417+44.68	70.00' RT.		16	4416+59.75	43.13' LT.

ADDITIONAL COURSE DETAIL TABLE		
COURSE	BEARING	DISTANCE
17-1	S 01°00'44" W	19.04'
17-8	N 01°00'44" E	48.96'
18-11	S 25°10'00" E	21.75'
19-14	N 25°10'00" W	21.75'



PARCEL NUMBER	EASEMENT REQUIRED	TOTAL AREA	AREA OF OVERLAP		
			HIGHWAY	AERIAL	TEMP
32A	AERIAL	26,520	2,413	-	26,520
32T	TEMPORARY	34,186	2,413	26,520	-
32SH	HIGHWAY	545	-	545	545
32SH-1	HIGHWAY	510	-	510	510
32SH-2	HIGHWAY	679	-	679	679
32SH-3	HIGHWAY	679	-	679	679

AREAS SHOWN IN SQ. FT.

INDIANA & OHIO RAILWAY PLAT													
ROADWAY			PERMANENT EASEMENTS FOR PIER FOOTINGS							ROADWAY			
POINTS	STATION	OFFSET	PARCEL	COURSE	DISTANCE	BEARING	PARCEL	COURSE	DISTANCE	BEARING	STATION	OFFSET	POINTS
1	604+66.00	17.09' RT.	32SH	1-2	53.16'	S 25°10'00" E	32SH-2	11-12	14.00'	N 64°50'00" E	605+77.00	21.75' RT.	11
2	604+66.00	70.25' RT.		2-3	14.00'	S 64°50'00" W		12-9	48.50'	S 25°10'00" E	605+91.00	21.75' RT.	12
3	604+52.00	70.25' RT.		3-4	24.69'	N 25°10'00" W		9-10	14.00'	S 64°50'00" W	605+91.00	70.25' RT.	9
4	604+52.00	45.56' RT.		4-1	31.73'	N 01°00'44" E		10-11	48.50'	N 25°10'00" W	605+77.00	70.25' RT.	10
8	604+96.00	43.94' LT.	32SH-1	8-5	31.73'	N 01°00'44" E	32SH-3	14-15	48.50'	N 25°10'00" W	606+21.00	21.75' LT.	14
5	605+10.00	72.42' LT.		5-6	50.67'	S 25°10'00" E		15-16	14.00'	N 64°50'00" E	606+21.00	70.25' LT.	15
6	605+10.00	21.75' LT.		6-7	14.00'	S 64°50'00" W		16-13	48.50'	S 25°10'00" E	606+35.00	70.25' LT.	16
7	604+96.00	21.75' LT.		7-8	22.19'	N 25°10'00" W		13-14	14.00'	S 64°50'00" W	606+35.00	21.75' LT.	13

S:\Projects\Projects K-O\OHDR\80443\ROW\Sheets\20404RR003(190).dgn 12/19/2012 10:57:03 AM

**MONUMENT LEGEND**

- ◻ EXISTING R/W MONUMENT BOX
- ◻ PROPOSED R/W MONUMENT BOX
- ⊙ EXISTING CONCRETE MONUMENT
- PROPOSED CONCRETE MONUMENT
- ⚡ RAILROAD SPIKE FOUND
- ✱ RAILROAD SPIKE SET
- I.P.F. IRON PIN FOUND
- I.P.F. IRON PIN FOUND W/ ID CAP
- I.P.S. IRON PIN SET W/ ID CAP
- ⊙ I.P.F. IRON PIPE FOUND
- ⊙ I.P.S. IRON PIPE SET
- R.K.F. P.K. NAIL FOUND
- R.K.S. P.K. NAIL SET

- STRUCTURE KEY**
- ◻ RESIDENTIAL
  - ▀ COMMERCIAL
  - ▨ OUT-BUILDING

**NOTES**  
 THE PROPOSED RIGHT OF WAY SHALL BE REFERENCED FROM THE CENTERLINE OF RIGHT OF WAY.  
 MONUMENTS REFERRED TO AS "IRON PINS SET" ARE 3/4 INCH DIAMETER BY 30 INCH LONG BARS WITH A 1 1/2 INCH DIAMETER ALUMINUM CAP.  
 Δ DENOTES R/W ENCROACHMENT.

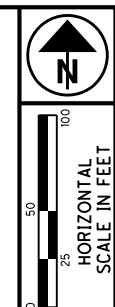
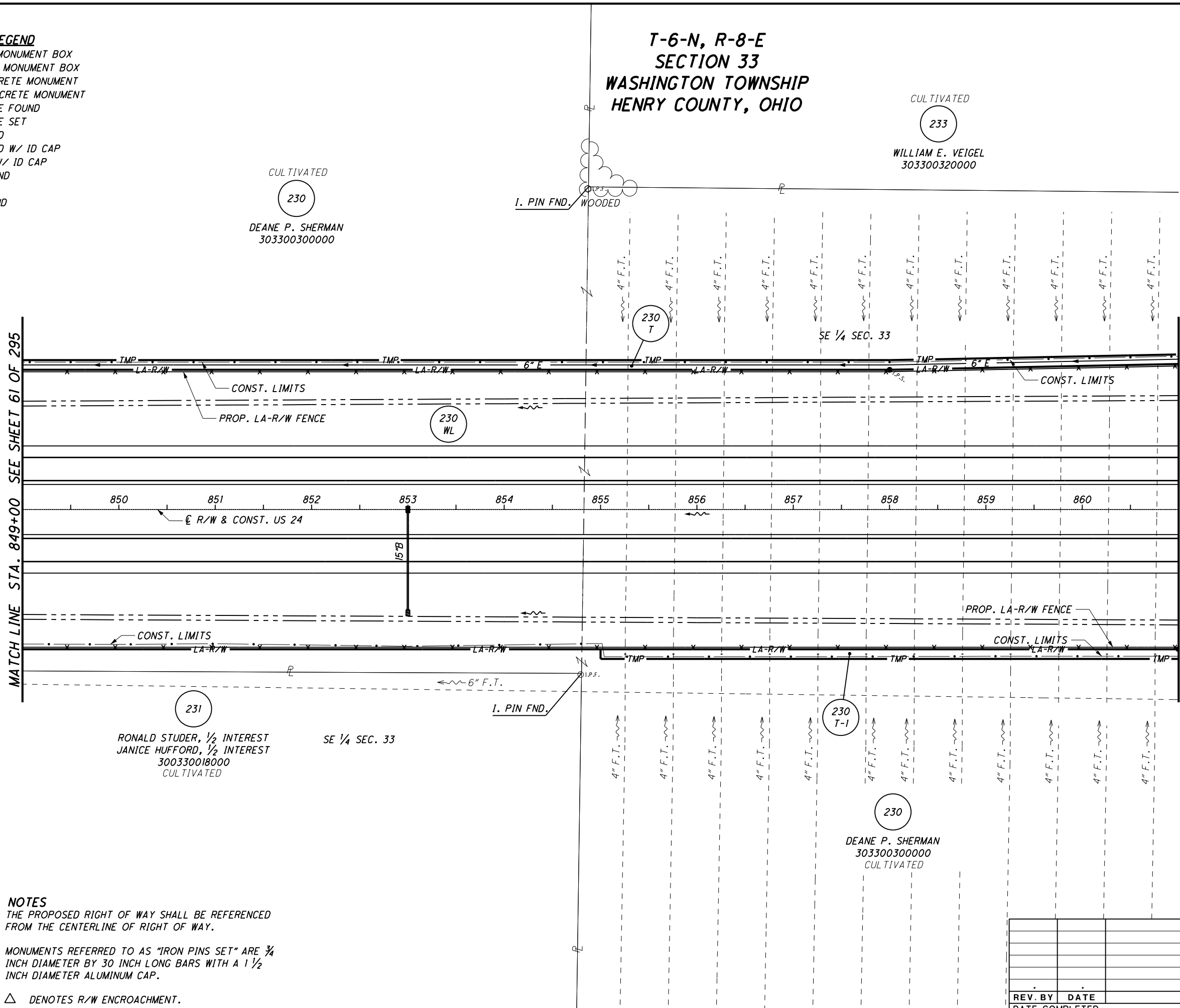
**T-6-N, R-8-E  
 SECTION 33  
 WASHINGTON TOWNSHIP  
 HENRY COUNTY, OHIO**

CULTIVATED  
 233  
 WILLIAM E. VEIGEL  
 303300320000

CULTIVATED  
 230  
 DEANE P. SHERMAN  
 303300300000

231  
 RONALD STUDER, 1/2 INTEREST  
 JANICE HUFFORD, 1/2 INTEREST  
 300330018000  
 CULTIVATED

SE 1/4 SEC. 33



PID NO.  
**20404**  
 R/W DESIGNER SEA  
 R/W REVIEWER KED

RIGHT OF WAY PLAN - US 24  
 STA. 849+00 TO STA. 861+00

HEN / LUC-24-10.42 / 0.00  
 98 / 295

191
388
707
820

REV. BY	DATE	DESCRIPTION

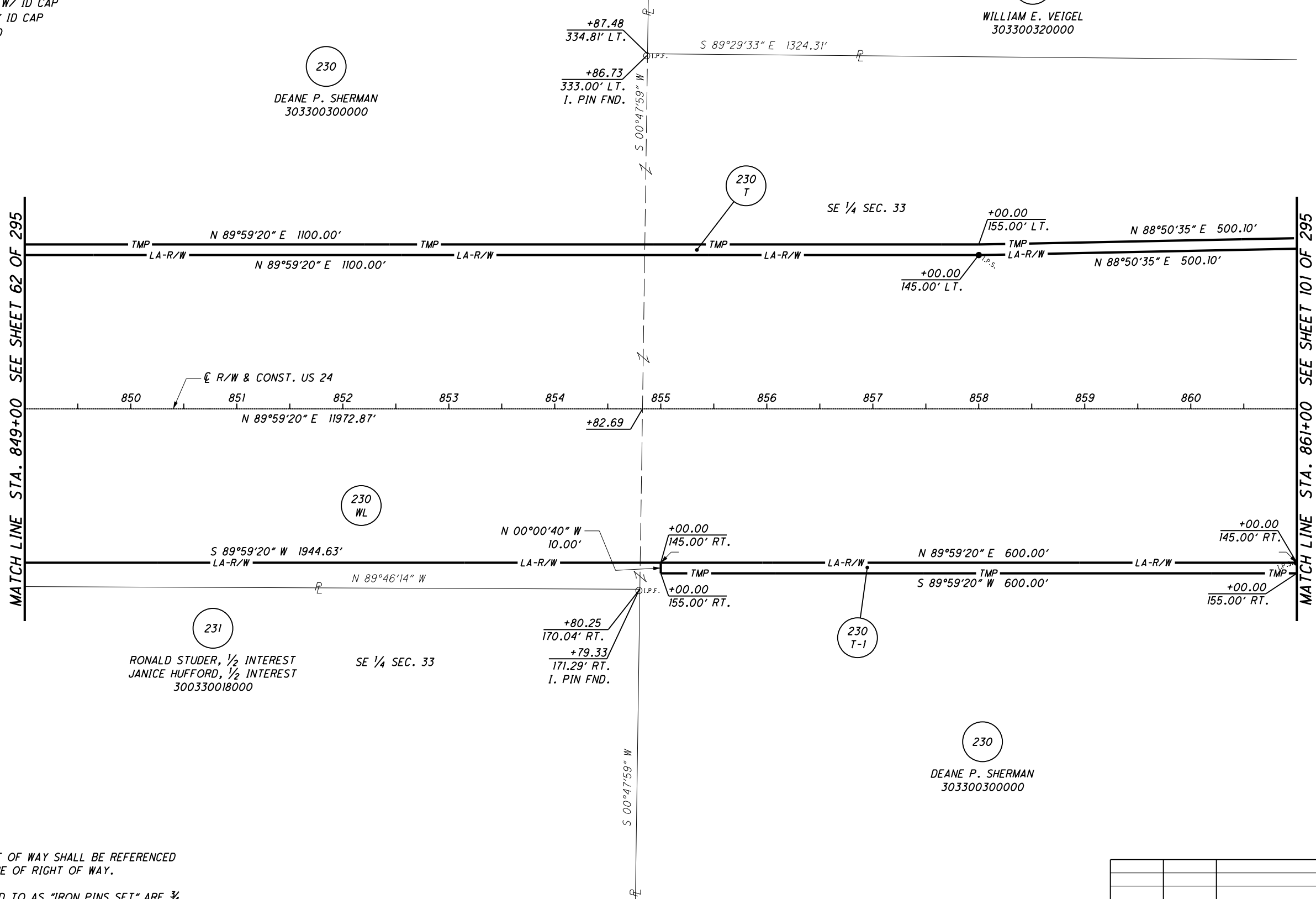
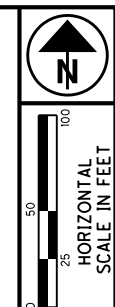
DATE COMPLETED NOV. 3, 2006



**MONUMENT LEGEND**

- ▣ EXISTING R/W MONUMENT BOX
- ▣ PROPOSED R/W MONUMENT BOX
- ⊙ EXISTING CONCRETE MONUMENT
- PROPOSED CONCRETE MONUMENT
- ✕ RAILROAD SPIKE FOUND
- ✕ RAILROAD SPIKE SET
- I.P.F. IRON PIN FOUND
- ⊙ I.P.F. IRON PIN FOUND W/ ID CAP
- I.P.S. IRON PIN SET W/ ID CAP
- ⊙ I.P.S. IRON PIPE FOUND
- I.P.S. IRON PIPE SET
- P.K.F. P.K. NAIL FOUND
- P.K.S. P.K. NAIL SET

**T-6-N, R-8-E  
SECTION 33  
WASHINGTON TOWNSHIP  
HENRY COUNTY, OHIO**



(230)  
DEANE P. SHERMAN  
303300300000

(233)  
WILLIAM E. VEIGEL  
303300320000

(230 WL)  
R/W & CONST. US 24

(231)  
RONALD STUDER, 1/2 INTEREST  
JANICE HUFFORD, 1/2 INTEREST  
300330018000

(230 T-1)

(230)  
DEANE P. SHERMAN  
303300300000

**NOTES**

THE PROPOSED RIGHT OF WAY SHALL BE REFERENCED FROM THE CENTERLINE OF RIGHT OF WAY.

MONUMENTS REFERRED TO AS "IRON PINS SET" ARE 3/4 INCH DIAMETER BY 30 INCH LONG BARS WITH A 1 1/2 INCH DIAMETER ALUMINUM CAP.

△ DENOTES R/W ENCROACHMENT.

PID NO.  
**20404**

R/W DESIGNER  
SEA  
R/W REVIEWER  
KED

**RIGHT OF WAY PLAN - US 24  
STA. 849+00 TO STA. 861+00**

**HEN / LUC-24-10.42 / 0.00**

99 / 295

(192)
(388)
(708)
(820)

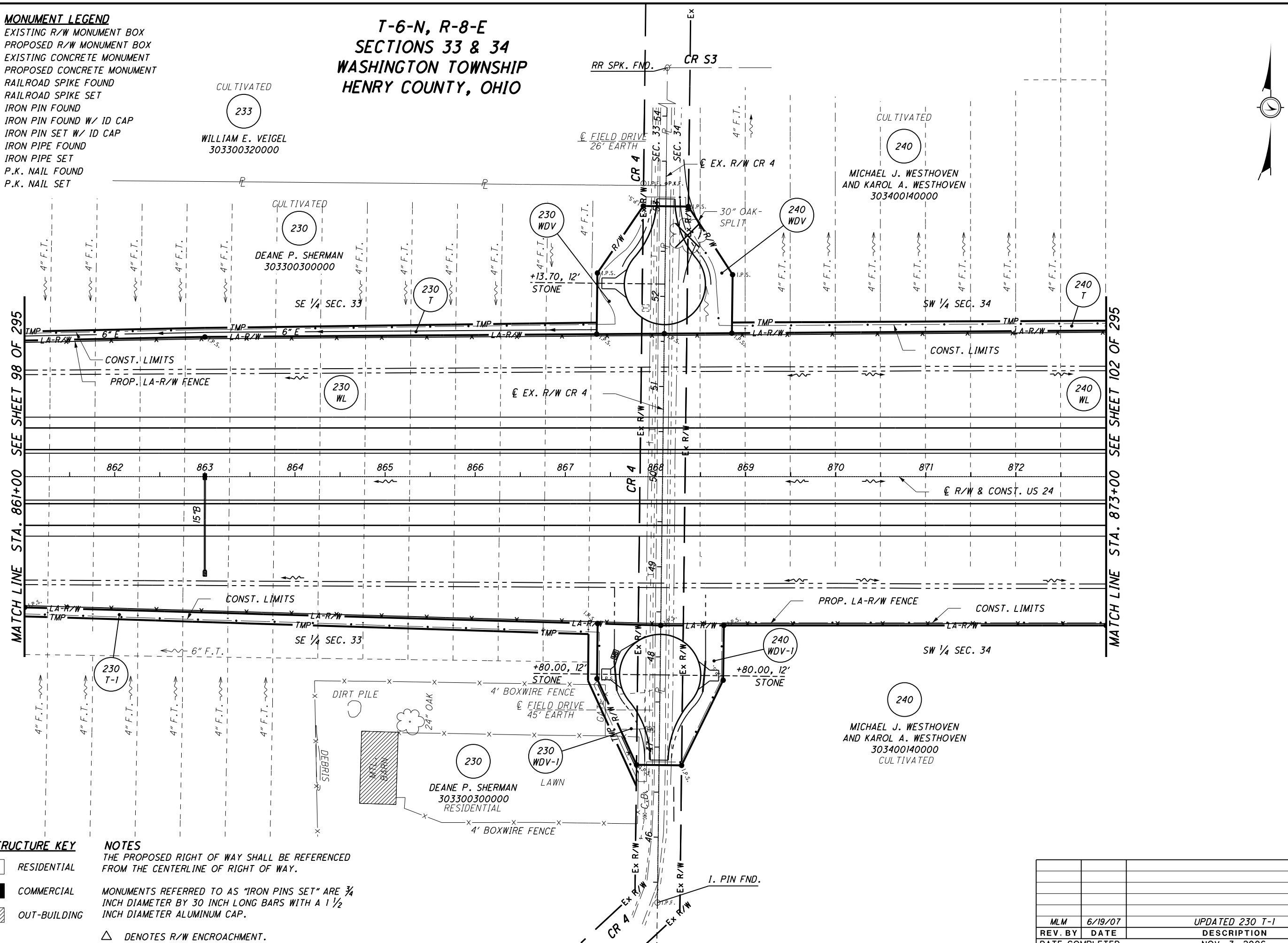
REV. BY	DATE	DESCRIPTION

S:\Projects\Projects K-O\O\HDR\80446\ROW\Sheets\Part\_One\20404R046(192).dgn 12/19/2012 1:49:40 PM

**MONUMENT LEGEND**

- ◻ EXISTING R/W MONUMENT BOX
- ◻ PROPOSED R/W MONUMENT BOX
- ⊙ EXISTING CONCRETE MONUMENT
- PROPOSED CONCRETE MONUMENT
- ⊗ RAILROAD SPIKE FOUND
- ✱ RAILROAD SPIKE SET
- I.P.F. IRON PIN FOUND
- ⊙ I.P.F. IRON PIN FOUND W/ ID CAP
- I.P.S. IRON PIN SET W/ ID CAP
- ⊙ I.P.S. IRON PIPE FOUND
- ⊙ I.P.S. IRON PIPE SET
- ⊙ P.K.F. P.K. NAIL FOUND
- ⊙ P.K.S. P.K. NAIL SET

**T-6-N, R-8-E  
SECTIONS 33 & 34  
WASHINGTON TOWNSHIP  
HENRY COUNTY, OHIO**



MATCH LINE STA. 861+00 SEE SHEET 98 OF 295

MATCH LINE STA. 873+00 SEE SHEET 102 OF 295

233  
CULTIVATED  
WILLIAM E. VEIGEL  
303300320000

230  
CULTIVATED  
DEANE P. SHERMAN  
303300300000  
SE 1/4 SEC. 33

230  
WDV  
+13.70, 12'  
STONE

240  
CULTIVATED  
MICHAEL J. WESTHOVEN  
AND KAROL A. WESTHOVEN  
303400140000  
SW 1/4 SEC. 34

240  
T

240  
WL

230  
T-1

230  
DEANE P. SHERMAN  
303300300000  
RESIDENTIAL  
LAWN  
4' BOXWIRE FENCE

230  
WDV-1

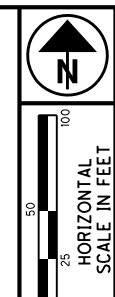
240  
MICHAEL J. WESTHOVEN  
AND KAROL A. WESTHOVEN  
303400140000  
CULTIVATED

240  
WDV-1

240

- STRUCTURE KEY**
- ◻ RESIDENTIAL
  - ◼ COMMERCIAL
  - ▨ OUT-BUILDING

**NOTES**  
THE PROPOSED RIGHT OF WAY SHALL BE REFERENCED FROM THE CENTERLINE OF RIGHT OF WAY.  
MONUMENTS REFERRED TO AS "IRON PINS SET" ARE 3/4 INCH DIAMETER BY 30 INCH LONG BARS WITH A 1 1/2 INCH DIAMETER ALUMINUM CAP.  
△ DENOTES R/W ENCROACHMENT.



PID NO.  
**20404**

R/W DESIGNER  
SEA  
R/W REVIEWER  
KED

**RIGHT OF WAY PLAN - US 24**  
**STA. 861+00 TO STA. 873+00**

**HEN / LUC-24-10.42 / 0.00**

100/295	193
	388
	709
	820

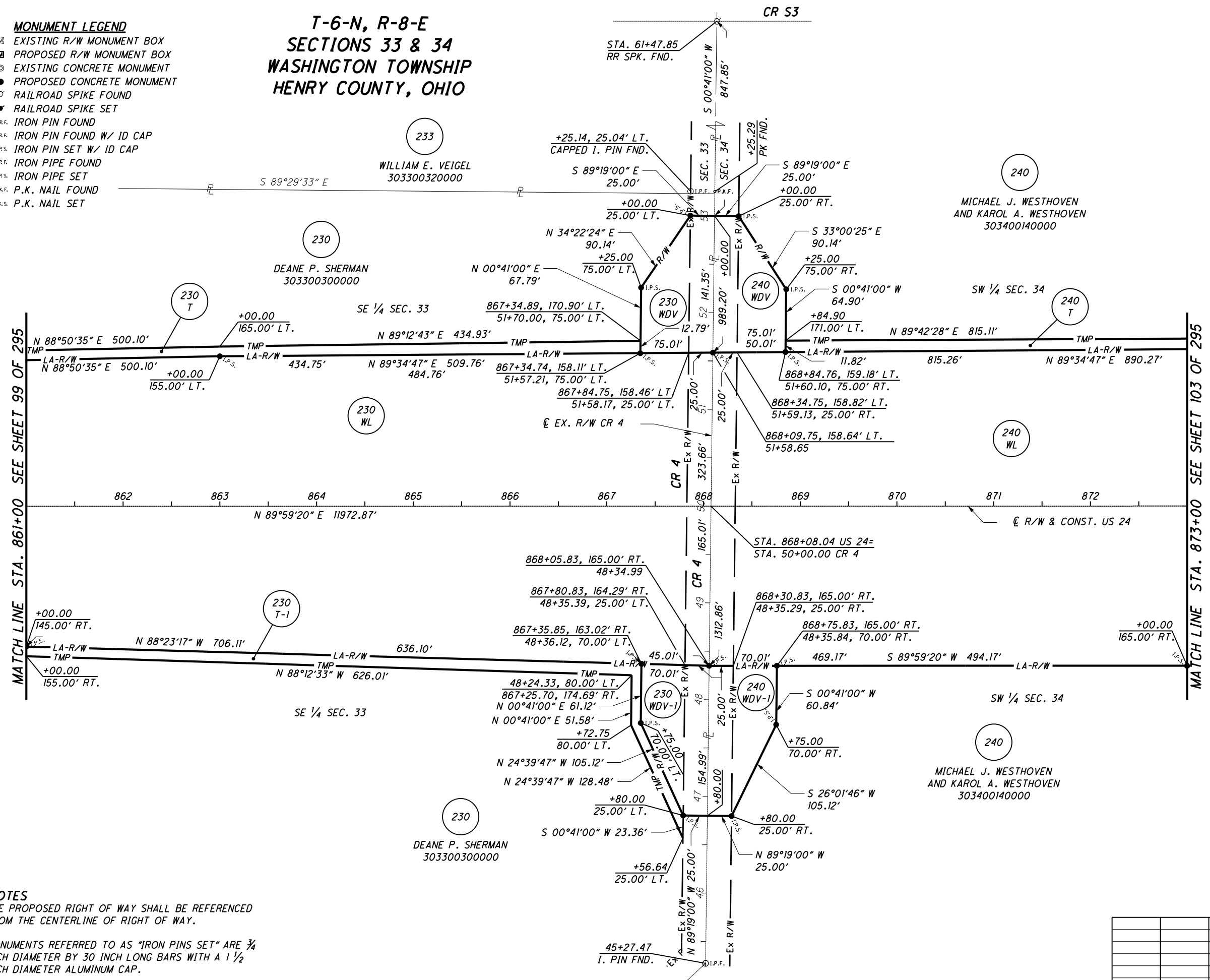
REV. BY	DATE	DESCRIPTION
MLM	6/19/07	UPDATED 230 T-1
		NOV. 3, 2006

S:\Projects\Projects K-O\O\HDR\80446\ROW\Sheets\Part\_One\20404RT051(193).dgn 12/19/2012 1:49:41 PM

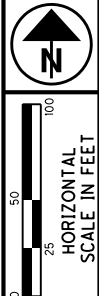
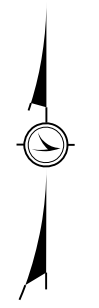
**MONUMENT LEGEND**

- ▣ EXISTING R/W MONUMENT BOX
- ▣ PROPOSED R/W MONUMENT BOX
- ⊙ EXISTING CONCRETE MONUMENT
- PROPOSED CONCRETE MONUMENT
- ✕ RAILROAD SPIKE FOUND
- ✕ RAILROAD SPIKE SET
- I.P.F. IRON PIN FOUND
- ⊙ I.P.F. IRON PIN FOUND W/ ID CAP
- I.P.S. IRON PIN SET W/ ID CAP
- ⊙ I.P.S. IRON PIPE FOUND
- ⊙ I.P.S. IRON PIPE SET
- P.K.F. P.K. NAIL FOUND
- P.K.S. P.K. NAIL SET

**T-6-N, R-8-E  
SECTIONS 33 & 34  
WASHINGTON TOWNSHIP  
HENRY COUNTY, OHIO**



**NOTES**  
 THE PROPOSED RIGHT OF WAY SHALL BE REFERENCED FROM THE CENTERLINE OF RIGHT OF WAY.  
 MONUMENTS REFERRED TO AS "IRON PINS SET" ARE 3/4 INCH DIAMETER BY 30 INCH LONG BARS WITH A 1 1/2 INCH DIAMETER ALUMINUM CAP.  
 △ DENOTES R/W ENCROACHMENT.



PID NO. **20404**

R/W DESIGNER SEA  
 R/W REVIEWER KED

**RIGHT OF WAY PLAN - US 24**  
**STA. 861+00 TO STA. 873+00**

**HEN / LUC-24-10.42/ 0.00**

101/295

194
388
710
820

REV. BY	DATE	DESCRIPTION
MLM	6/19/07	UPDATED 230 T-1
DATE COMPLETED		NOV. 3, 2006

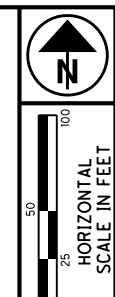
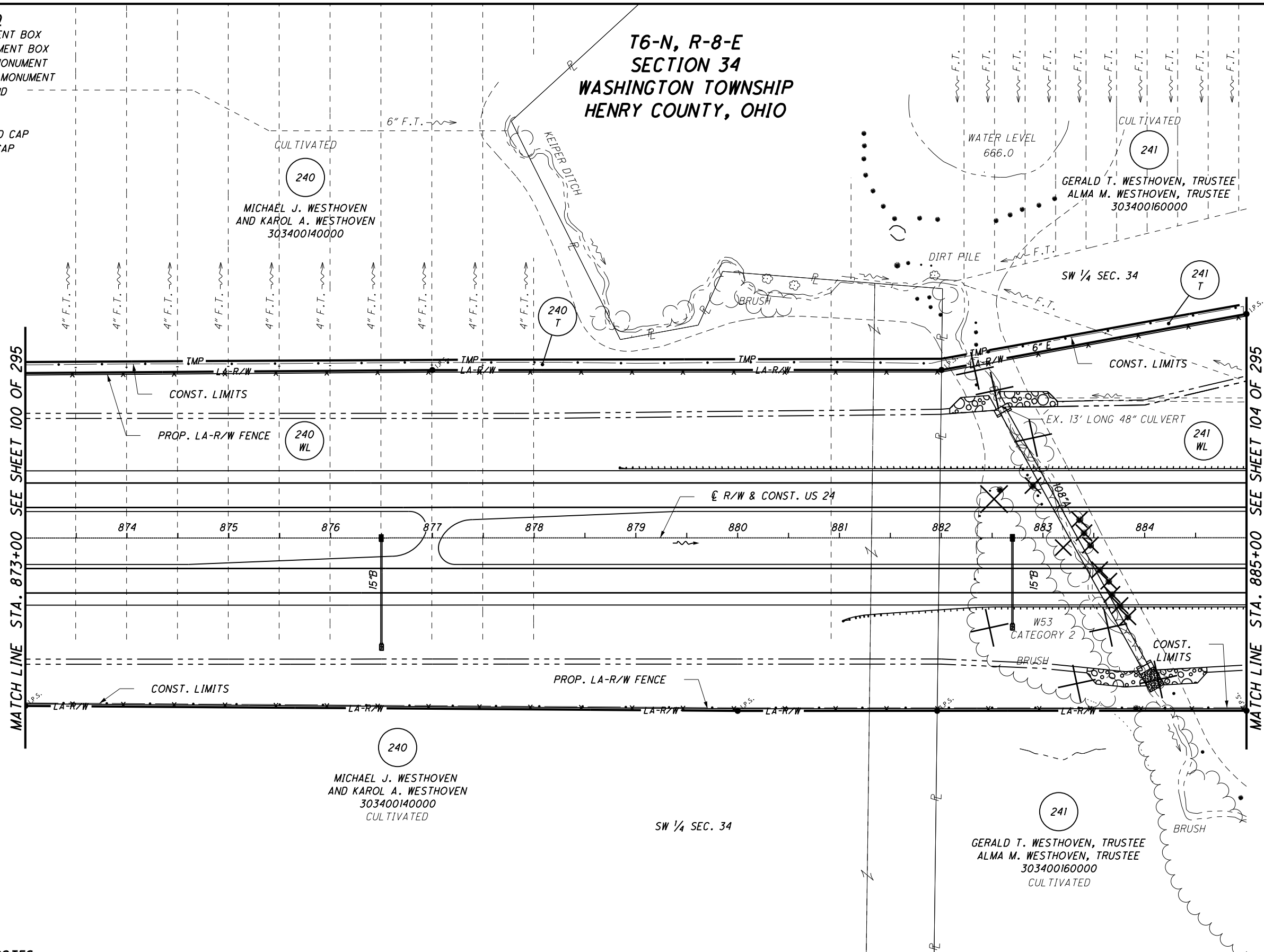
S:\Projects\Projects K-O\O\HDR\80446\ROW\sheets\Part\_One\20404R047(194).dgn 12/19/2012 1:49:42 PM

S:\Projects\Projects k-O\OHDR\80446\ROW\Drawings\Part\_One\20404RT052(195).dgn 12/19/2012 1:49:44 PM

**MONUMENT LEGEND**

- ☐ EXISTING R/W MONUMENT BOX
- ▣ PROPOSED R/W MONUMENT BOX
- ⊙ EXISTING CONCRETE MONUMENT
- PROPOSED CONCRETE MONUMENT
- ⊗ RAILROAD SPIKE FOUND
- ✱ RAILROAD SPIKE SET
- I.P.F. IRON PIN FOUND
- ⊙ I.P.F. IRON PIN FOUND W/ ID CAP
- I.P.S. IRON PIN SET W/ ID CAP
- ⊙ I.P.F. IRON PIPE FOUND
- ⊙ I.P.S. IRON PIPE SET
- ⊙ R.K.F. P.K. NAIL FOUND
- ✱ R.K.S. P.K. NAIL SET

**T6-N, R-8-E  
SECTION 34  
WASHINGTON TOWNSHIP  
HENRY COUNTY, OHIO**



PID NO. **20404**

R/W DESIGNER: SEA  
R/W REVIEWER: KED

**RIGHT OF WAY PLAN - US 24**  
STA. 873+00 TO STA. 885+00

**HEN / LUC-24-10-42 / 0.00**

102/295	195
	388
	711
	820

**STRUCTURE KEY**

- RESIDENTIAL
- COMMERCIAL
- ▨ OUT-BUILDING

**NOTES**

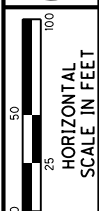
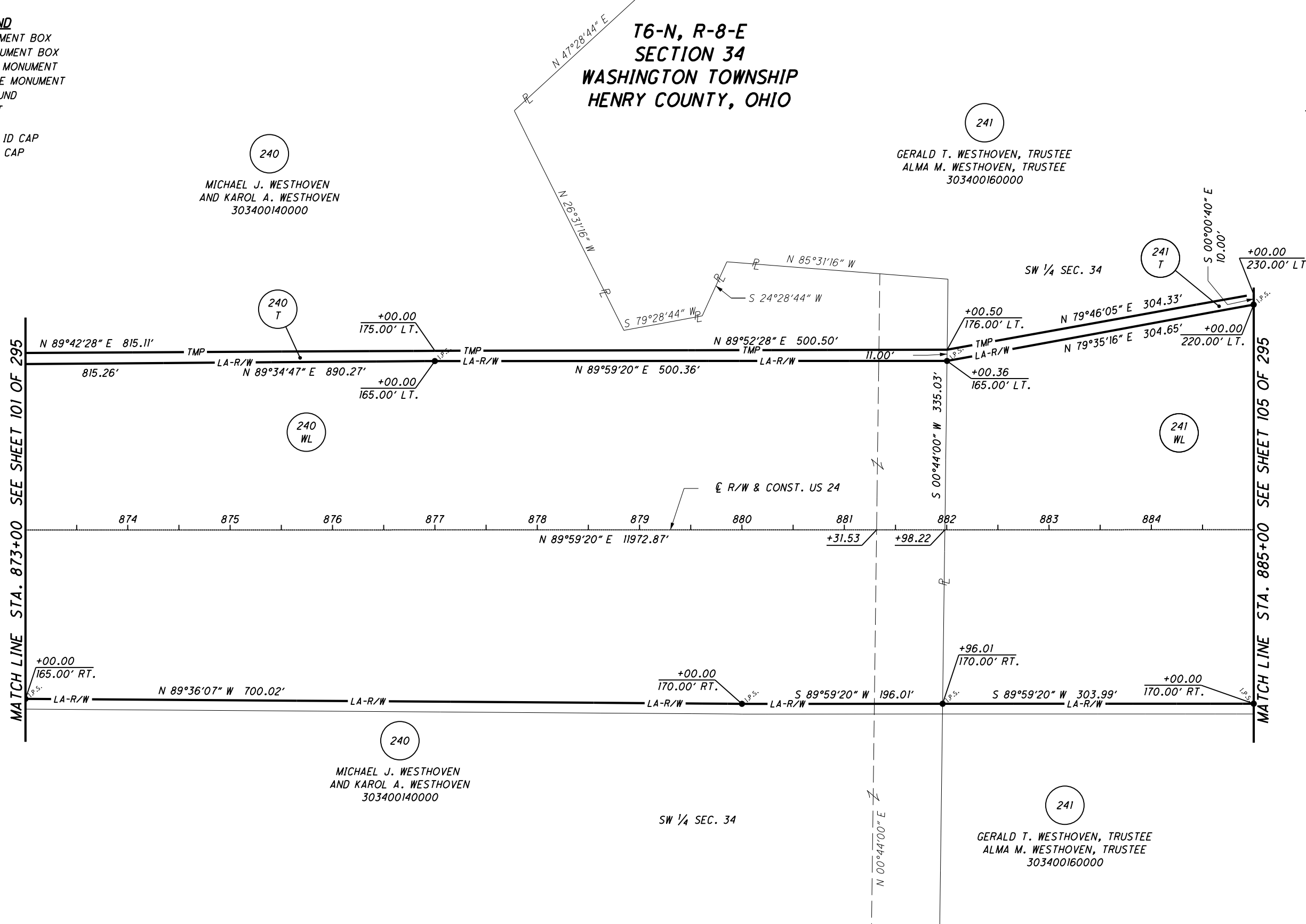
THE PROPOSED RIGHT OF WAY SHALL BE REFERENCED FROM THE CENTERLINE OF RIGHT OF WAY.  
 MONUMENTS REFERRED TO AS "IRON PINS SET" ARE 3/4 INCH DIAMETER BY 30 INCH LONG BARS WITH A 1 1/2 INCH DIAMETER ALUMINUM CAP.  
 △ DENOTES R/W ENCROACHMENT.

REV. BY	DATE	DESCRIPTION
JDB	4/17/08	LABELED EX. 13' LONG 48" CULVERT
DATE COMPLETED		NOV. 3, 2006

**MONUMENT LEGEND**

- ▭ EXISTING R/W MONUMENT BOX
- ▭ PROPOSED R/W MONUMENT BOX
- ⊙ EXISTING CONCRETE MONUMENT
- PROPOSED CONCRETE MONUMENT
- ✕ RAILROAD SPIKE FOUND
- ✕ RAILROAD SPIKE SET
- I.P.F. IRON PIN FOUND
- ⊙ I.P.F. IRON PIN FOUND W/ ID CAP
- I.P.S. IRON PIN SET W/ ID CAP
- ⊙ I.P.F. IRON PIPE FOUND
- I.P.S. IRON PIPE SET
- P.K.F. P.K. NAIL FOUND
- P.K.S. P.K. NAIL SET

**T6-N, R-8-E  
SECTION 34  
WASHINGTON TOWNSHIP  
HENRY COUNTY, OHIO**



PID NO. **20404**

R/W DESIGNER: SEA  
R/W REVIEWER: KED

**RIGHT OF WAY PLAN - US 24  
STA. 873+00 TO STA. 885+00**

**HEN / LUC - 24 - 10.42 / 0.00**

103/295

196
388
712
820

REV. BY	DATE	DESCRIPTION

DATE COMPLETED: NOV. 3, 2006

S:\Projects\Projects K-O\O\HDR\80446\ROW\Sheets\Part\_One\20404R048(196).dgn 12/19/2012 1:49:45 PM

**NOTES**  
THE PROPOSED RIGHT OF WAY SHALL BE REFERENCED FROM THE CENTERLINE OF RIGHT OF WAY.  
MONUMENTS REFERRED TO AS "IRON PINS SET" ARE 3/4 INCH DIAMETER BY 30 INCH LONG BARS WITH A 1 1/2 INCH DIAMETER ALUMINUM CAP.  
△ DENOTES R/W ENCROACHMENT.

**MONUMENT LEGEND**

- ◻ EXISTING R/W MONUMENT BOX
- ▣ PROPOSED R/W MONUMENT BOX
- ⊙ EXISTING CONCRETE MONUMENT
- PROPOSED CONCRETE MONUMENT
- ⊗ RAILROAD SPIKE FOUND
- ⚡ RAILROAD SPIKE SET
- ⊙ I.P.F. IRON PIN FOUND
- ⊙ I.P.F. IRON PIN FOUND W/ ID CAP
- ⊙ I.P.S. IRON PIN SET W/ ID CAP
- ⊙ I.P.F. IRON PIPE FOUND
- ⊙ I.P.S. IRON PIPE SET
- ⊙ P.K.F. P.K. NAIL FOUND
- ⊙ P.K.S. P.K. NAIL SET

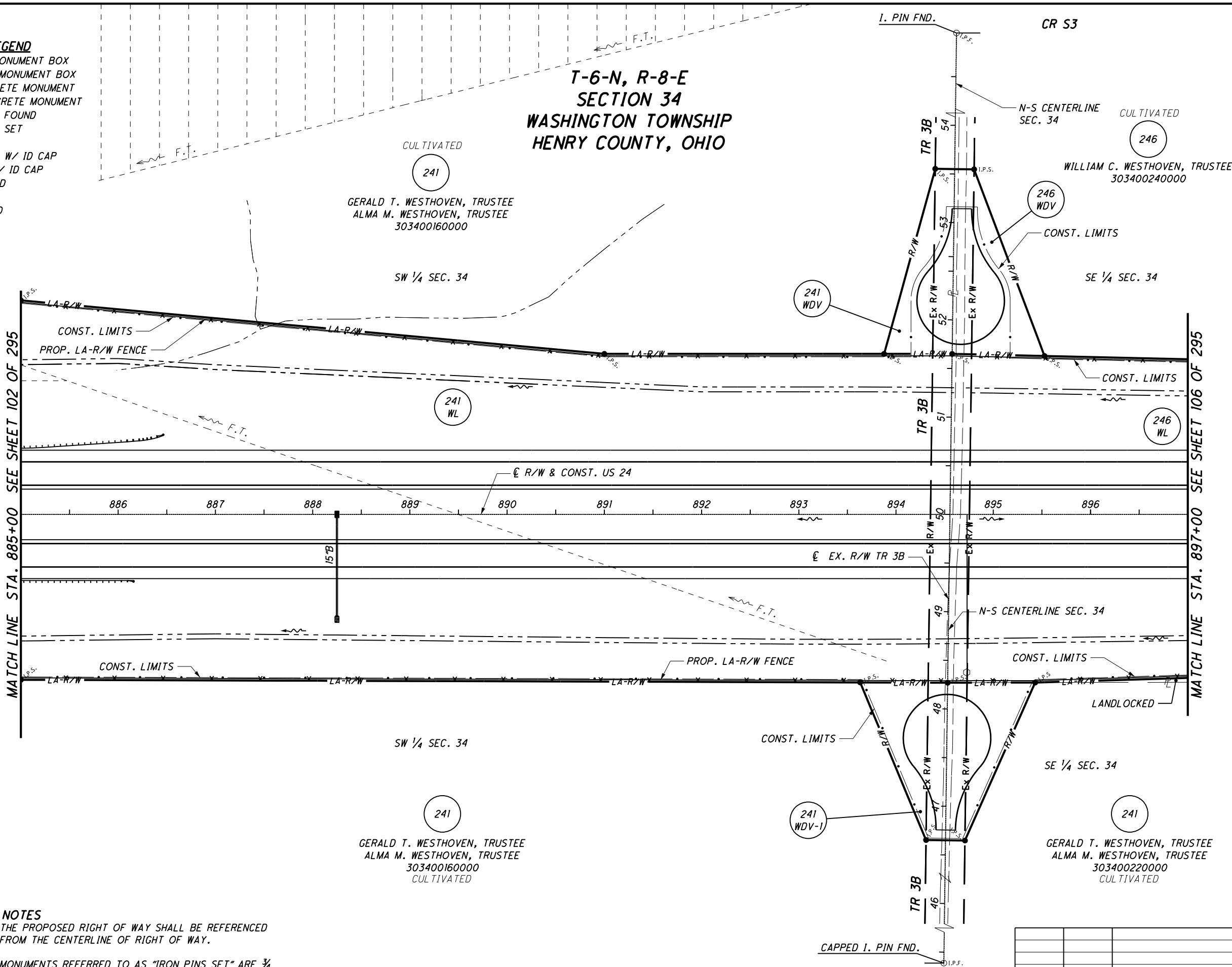
**STRUCTURE KEY**

- ▣ RESIDENTIAL
- ▣ COMMERCIAL
- ▣ OUT-BUILDING

**NOTES**

- THE PROPOSED RIGHT OF WAY SHALL BE REFERENCED FROM THE CENTERLINE OF RIGHT OF WAY.
- MONUMENTS REFERRED TO AS "IRON PINS SET" ARE ¾ INCH DIAMETER BY 30 INCH LONG BARS WITH A 1 ½ INCH DIAMETER ALUMINUM CAP.
- △ DENOTES R/W ENCROACHMENT.

## T-6-N, R-8-E SECTION 34 WASHINGTON TOWNSHIP HENRY COUNTY, OHIO



PID NO. **20404**

R/W DESIGNER SEA  
R/W REVIEWER KED

**RIGHT OF WAY PLAN - US 24**  
**STA. 885+00 TO STA. 897+00**

**HEN / LUC-24-10.42/ 0.00**

104/295

197	388
713	820

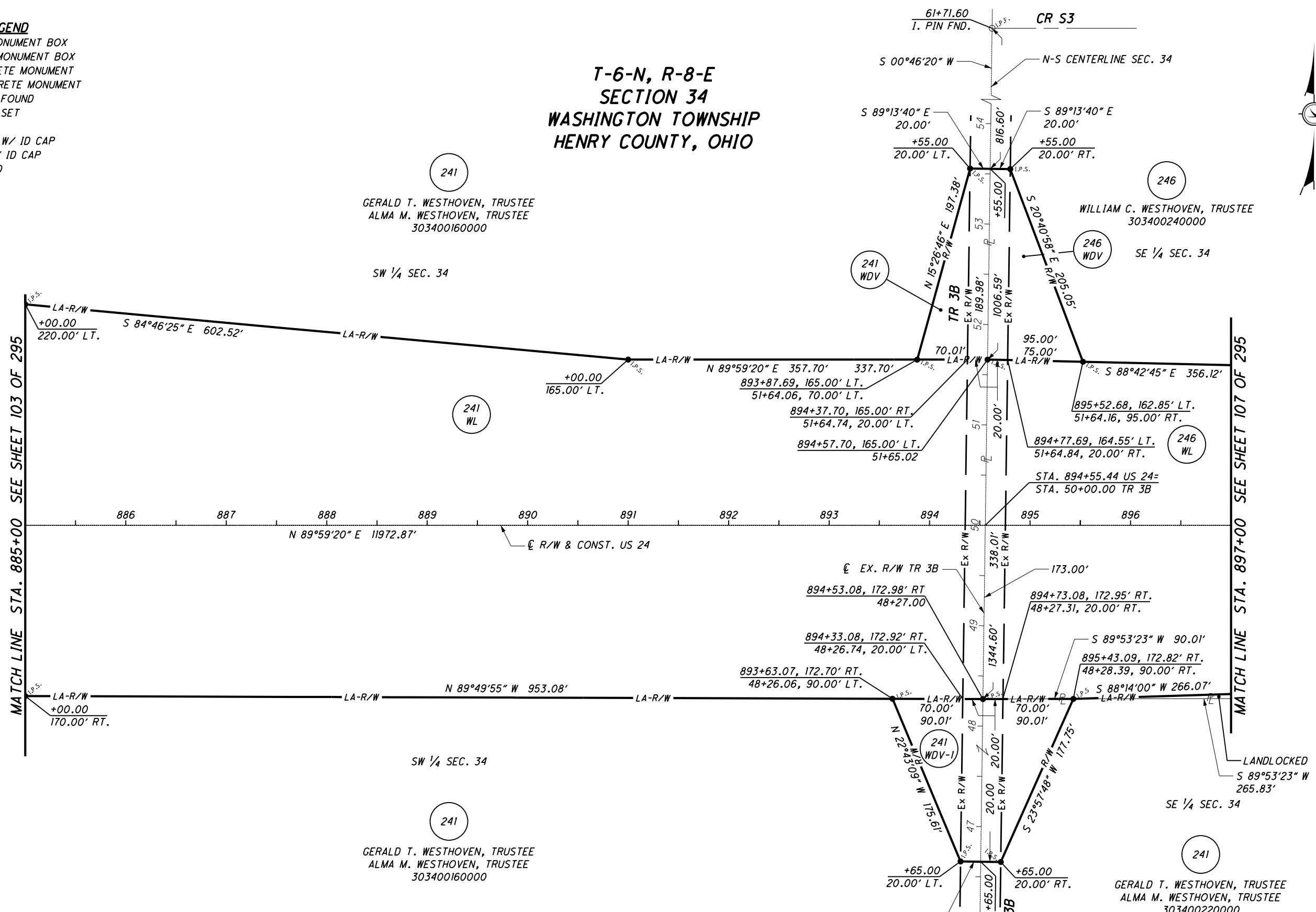
REV. BY	DATE	DESCRIPTION

DATE COMPLETED NOV. 3, 2006

**MONUMENT LEGEND**

- ▣ EXISTING R/W MONUMENT BOX
- ▣ PROPOSED R/W MONUMENT BOX
- ⊙ EXISTING CONCRETE MONUMENT
- PROPOSED CONCRETE MONUMENT
- ✱ RAILROAD SPIKE FOUND
- ✱ RAILROAD SPIKE SET
- I.P.F. IRON PIN FOUND
- ⊙ I.P.F. IRON PIN FOUND W/ ID CAP
- I.P.S. IRON PIN SET W/ ID CAP
- ⊙ I.P.F. IRON PIPE FOUND
- ⊙ I.P.S. IRON PIPE SET
- ⊙ P.K.F. P.K. NAIL FOUND
- ⊙ P.K.S. P.K. NAIL SET

**T-6-N, R-8-E  
SECTION 34  
WASHINGTON TOWNSHIP  
HENRY COUNTY, OHIO**



GERALD T. WESTHOVEN, TRUSTEE  
ALMA M. WESTHOVEN, TRUSTEE  
303400160000

WILLIAM C. WESTHOVEN, TRUSTEE  
303400240000

GERALD T. WESTHOVEN, TRUSTEE  
ALMA M. WESTHOVEN, TRUSTEE  
303400160000

GERALD T. WESTHOVEN, TRUSTEE  
ALMA M. WESTHOVEN, TRUSTEE  
303400220000

**NOTES**

THE PROPOSED RIGHT OF WAY SHALL BE REFERENCED FROM THE CENTERLINE OF RIGHT OF WAY.

MONUMENTS REFERRED TO AS "IRON PINS SET" ARE 3/4 INCH DIAMETER BY 30 INCH LONG BARS WITH A 1 1/2 INCH DIAMETER ALUMINUM CAP.

△ DENOTES R/W ENCROACHMENT.



PID NO.  
**20404**

R/W DESIGNER  
SEA  
R/W REVIEWER  
KED

**RIGHT OF WAY PLAN - US 24**  
**STA. 885+00 TO STA. 897+00**

**HEN / LUC-24-10.42 / 0.00**

105/295

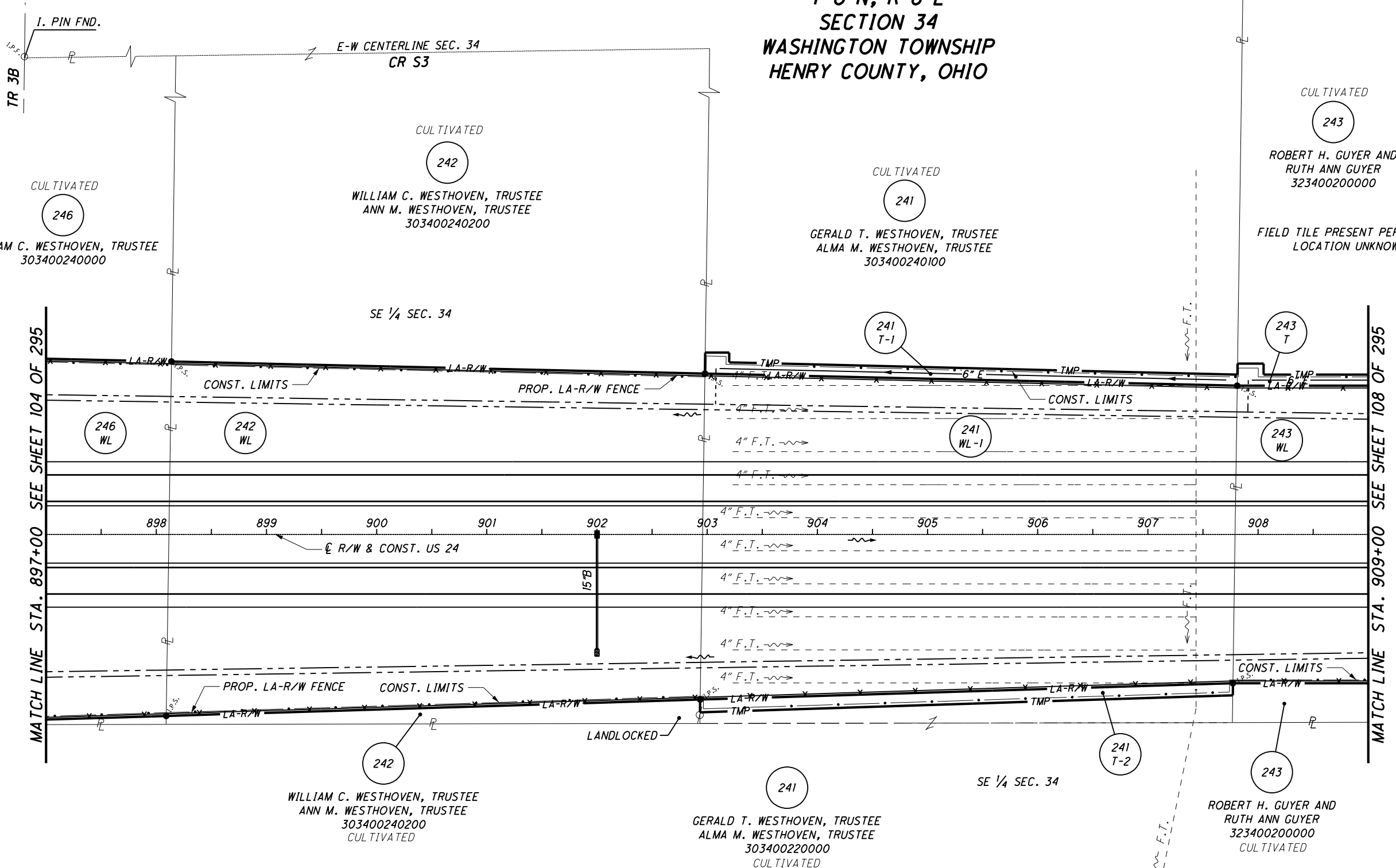
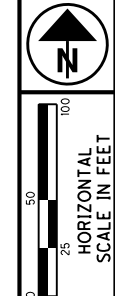
198
388
714
820

REV. BY	DATE	DESCRIPTION
DATE COMPLETED		NOV. 3, 2006

S:\Projects\Projects K-O\O\HDR\80446\ROW\Sheets\Part\_One\20404R049(198).dgn 12/19/2012 1:49:47 PM

S:\Projects\Projects K-O\O\HDR\80446\ROW\Sheets\Part\_One\20404RT054(199).dgn 12/19/2012 1:49:49 PM

T-6-N, R-8-E  
SECTION 34  
WASHINGTON TOWNSHIP  
HENRY COUNTY, OHIO



**MONUMENT LEGEND**

- ☒ EXISTING R/W MONUMENT BOX
- ☒ PROPOSED R/W MONUMENT BOX
- EXISTING CONCRETE MONUMENT
- PROPOSED CONCRETE MONUMENT
- ♠ RAILROAD SPIKE FOUND
- ★ RAILROAD SPIKE SET
- I.P.F. IRON PIN FOUND
- D.I.P.F. IRON PIN FOUND W/ ID CAP
- I.P.S. IRON PIN SET W/ ID CAP
- R.P. IRON PIPE FOUND
- P.S. IRON PIPE SET
- P.K.F. P.K. NAIL FOUND
- P.K.S. P.K. NAIL SET

**STRUCTURE KEY**

- RESIDENTIAL
- COMMERCIAL
- ▨ OUT-BUILDING

**NOTES**

- THE PROPOSED RIGHT OF WAY SHALL BE REFERENCED FROM THE CENTERLINE OF RIGHT OF WAY.
- MONUMENTS REFERRED TO AS "IRON PINS SET" ARE 3/4 INCH DIAMETER BY 30 INCH LONG BARS WITH A 1 1/2 INCH DIAMETER ALUMINUM CAP.
- △ DENOTES R/W ENCROACHMENT.

REV. BY	DATE	DESCRIPTION
DATE COMPLETED	NOV. 3, 2006	

PID NO. **20404**

R/W DESIGNER SEA  
R/W REVIEWER KED

RIGHT OF WAY PLAN - US 24  
STA. 897+00 TO STA. 909+00

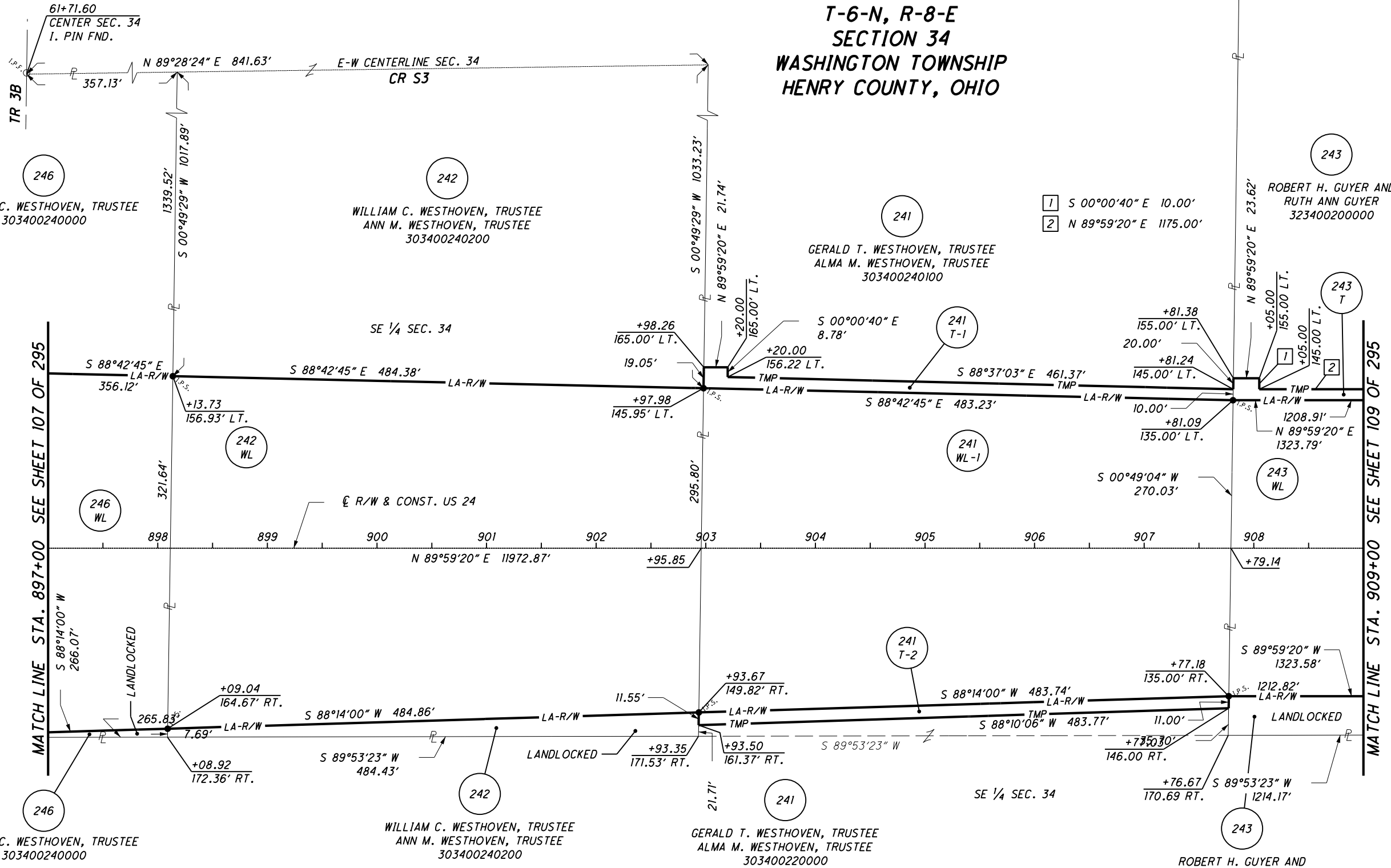
HEN / LUC-24-10.42/ 0.00

106/295

199
388
715
820



T-6-N, R-8-E  
SECTION 34  
WASHINGTON TOWNSHIP  
HENRY COUNTY, OHIO



**MONUMENT LEGEND**

- ☐ EXISTING R/W MONUMENT BOX
- ▣ PROPOSED R/W MONUMENT BOX
- EXISTING CONCRETE MONUMENT
- PROPOSED CONCRETE MONUMENT
- ⚡ RAILROAD SPIKE FOUND
- ⚡ RAILROAD SPIKE SET
- ⊙ I.P.F. IRON PIN FOUND
- ⊙ I.P.F. IRON PIN FOUND W/ ID CAP
- I.P.S. IRON PIN SET W/ ID CAP
- ⊙ I.P.F. IRON PIPE FOUND
- ⊙ I.P.S. IRON PIPE SET
- ⊙ R.K.F. P.K. NAIL FOUND
- ⊙ R.K.S. P.K. NAIL SET

**NOTES**

THE PROPOSED RIGHT OF WAY SHALL BE REFERENCED FROM THE CENTERLINE OF RIGHT OF WAY.

MONUMENTS REFERRED TO AS "IRON PINS SET" ARE 3/4 INCH DIAMETER BY 30 INCH LONG BARS WITH A 1 1/2 INCH DIAMETER ALUMINUM CAP.

△ DENOTES R/W ENCROACHMENT.

REV. BY	DATE	DESCRIPTION
DATE COMPLETED		NOV. 3, 2006

HORIZONTAL SCALE IN FEET

PID NO. **20404**

R/W DESIGNER SEA  
R/W REVIEWER KED

**RIGHT OF WAY PLAN - US 24**

**STA. 897+00 TO STA. 909+00**

HEN / LUC-24-10.42 / 0.00

107 / 295

200  
388  
716  
820

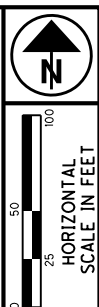
S:\Projects\Projects K-O\O\HDR\80446\ROW\sheets\Part\_One\20404R050(200).dgn 12/19/2012 1:49:50 PM

S:\Projects\Projects K-O\O\HDR\80446\ROW\Sheets\Part\_One\20404RT055(201).dgn 12/19/2012 1:49:51 PM

**MONUMENT LEGEND**

- ☐ EXISTING R/W MONUMENT BOX
- ▣ PROPOSED R/W MONUMENT BOX
- ⊙ EXISTING CONCRETE MONUMENT
- PROPOSED CONCRETE MONUMENT
- ✕ RAILROAD SPIKE FOUND
- ✱ RAILROAD SPIKE SET
- I.P.F. IRON PIN FOUND
- ⊕ I.P.F. IRON PIN FOUND W/ ID CAP
- I.P.S. IRON PIN SET W/ ID CAP
- ⊙ I.P.F. IRON PIPE FOUND
- ⊕ I.P.S. IRON PIPE SET
- ⊙ P.K.F. P.K. NAIL FOUND
- ⊕ P.K.S. P.K. NAIL SET

**T-6-N, R-8-E  
SECTION 34  
WASHINGTON TOWNSHIP  
HENRY COUNTY, OHIO**

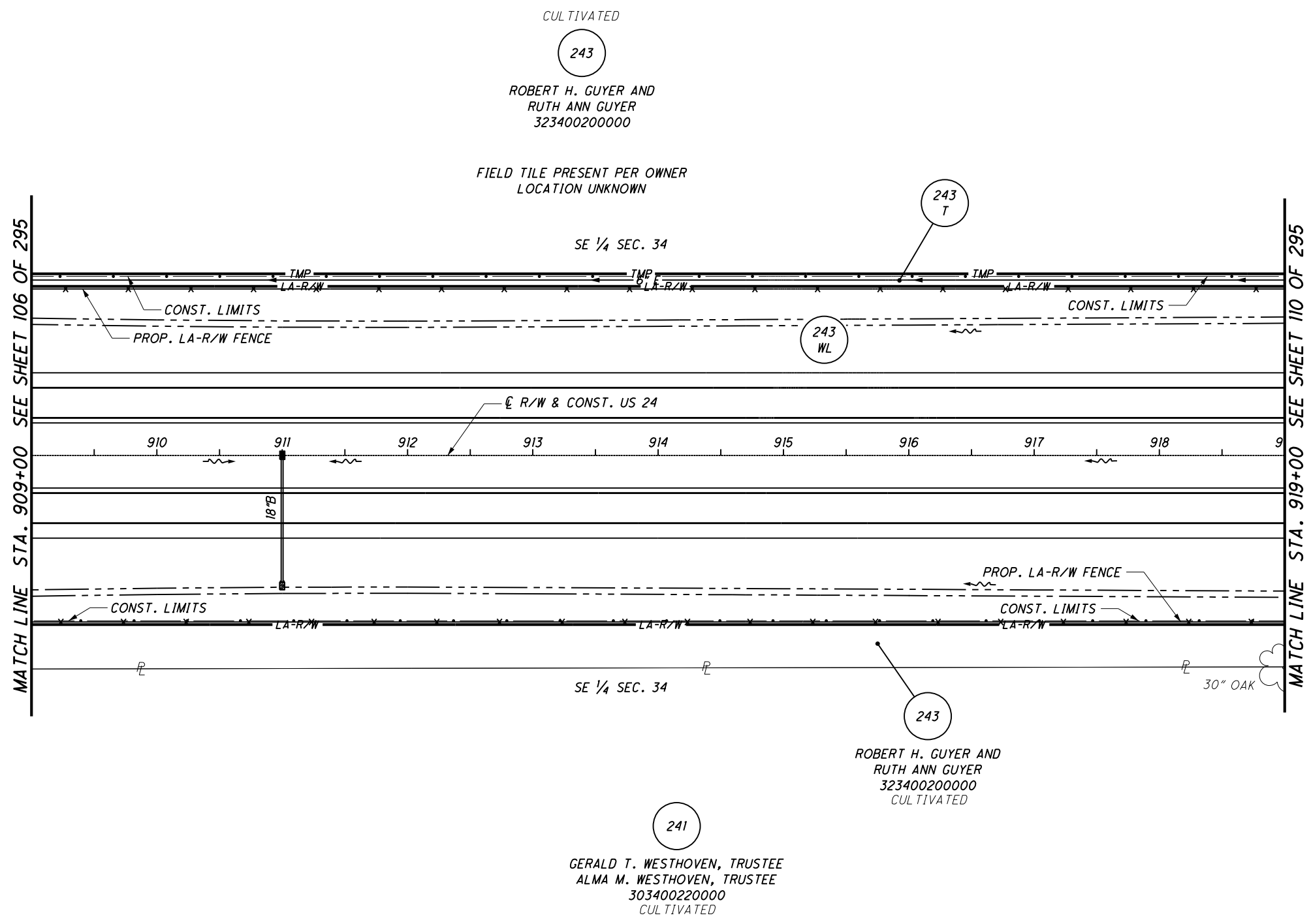


CULTIVATED

243

ROBERT H. GUYER AND  
RUTH ANN GUYER  
323400200000

FIELD TILE PRESENT PER OWNER  
LOCATION UNKNOWN



241

GERALD T. WESTHOVEN, TRUSTEE  
ALMA M. WESTHOVEN, TRUSTEE  
303400220000  
CULTIVATED

243

ROBERT H. GUYER AND  
RUTH ANN GUYER  
323400200000  
CULTIVATED

**STRUCTURE KEY**

- RESIDENTIAL
- COMMERCIAL
- ▨ OUT-BUILDING

**NOTES**

THE PROPOSED RIGHT OF WAY SHALL BE REFERENCED FROM THE CENTERLINE OF RIGHT OF WAY.

MONUMENTS REFERRED TO AS "IRON PINS SET" ARE 3/4 INCH DIAMETER BY 30 INCH LONG BARS WITH A 1 1/2 INCH DIAMETER ALUMINUM CAP.

△ DENOTES R/W ENCROACHMENT.

PID NO. 20404

R/W DESIGNER SEA  
R/W REVIEWER KED

RIGHT OF WAY PLAN - US 24  
STA. 909+00 TO STA. 919+00

HEN / LUC - 24 - 10.42 / 0.00

108/295

201  
388

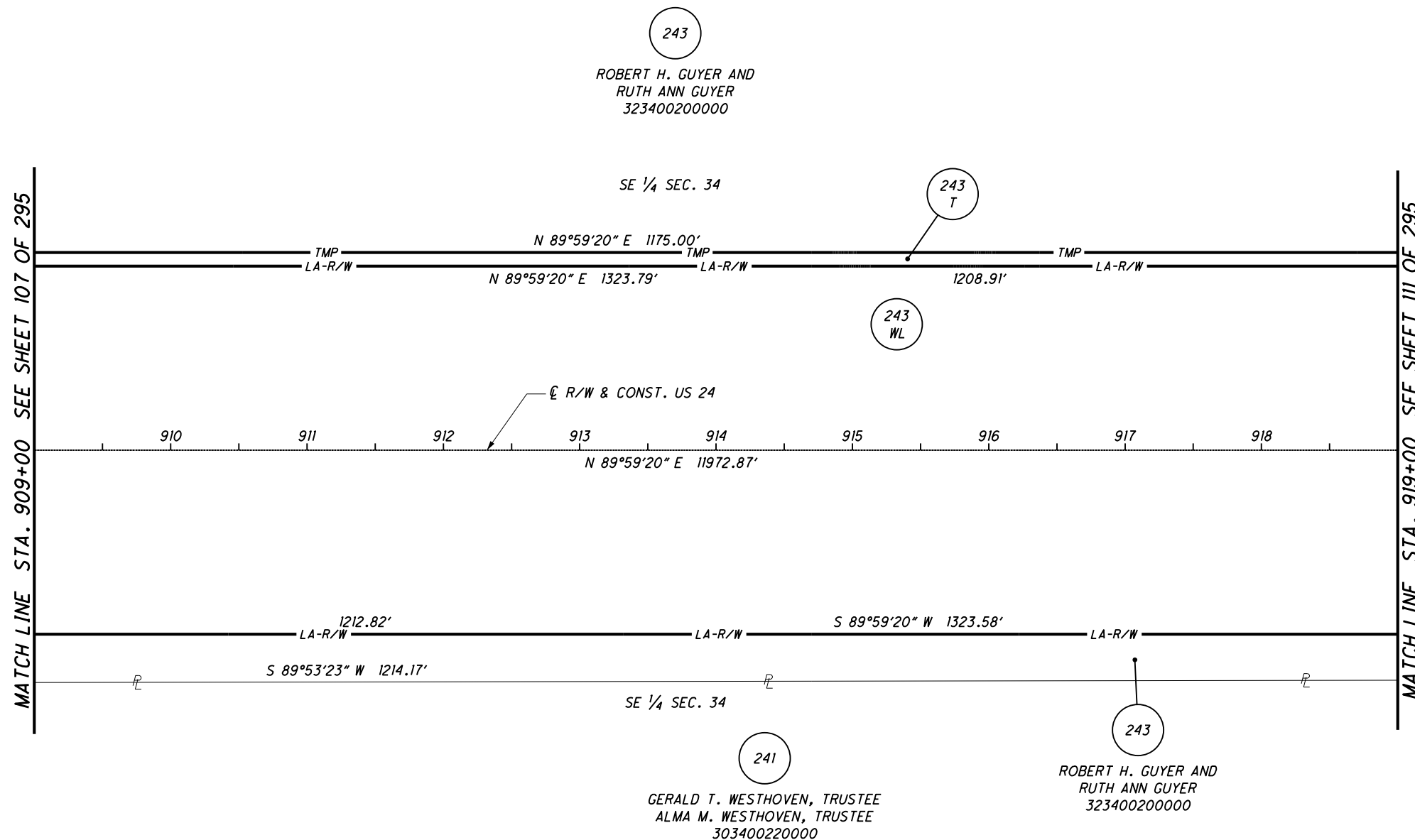
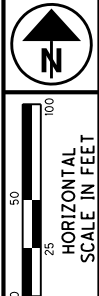
717  
820

REV. BY	DATE	DESCRIPTION
DATE COMPLETED		NOV. 3, 2006

# T-6-N, R-8-E SECTION 34 WASHINGTON TOWNSHIP HENRY COUNTY, OHIO

**MONUMENT LEGEND**

- ▣ EXISTING R/W MONUMENT BOX
- ▣ PROPOSED R/W MONUMENT BOX
- ⊙ EXISTING CONCRETE MONUMENT
- PROPOSED CONCRETE MONUMENT
- ✕ RAILROAD SPIKE FOUND
- ✕ RAILROAD SPIKE SET
- ⊙ I.P.F. IRON PIN FOUND
- ⊙ I.P.F. IRON PIN FOUND W/ ID CAP
- I.P.S. IRON PIN SET W/ ID CAP
- ⊙ P.F. IRON PIPE FOUND
- ⊙ P.S. IRON PIPE SET
- P.K.F. P.K. NAIL FOUND
- P.K.S. P.K. NAIL SET



**NOTES**

THE PROPOSED RIGHT OF WAY SHALL BE REFERENCED FROM THE CENTERLINE OF RIGHT OF WAY.

MONUMENTS REFERRED TO AS "IRON PINS SET" ARE 3/4 INCH DIAMETER BY 30 INCH LONG BARS WITH A 1 1/2 INCH DIAMETER ALUMINUM CAP.

△ DENOTES R/W ENCROACHMENT.

PID NO.  
**20404**

R/W DESIGNER	SEA
R/W REVIEWER	KED

RIGHT OF WAY PLAN - US 24  
STA. 909+00 TO STA. 919+00

HEN / LUC - 24 - 10.42 / 0.00

109/295

202  
388

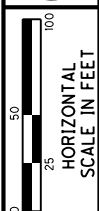
718  
820

REV. BY	DATE	DESCRIPTION
DATE COMPLETED		NOV. 3, 2006

S:\Projects\Projects\_K-O\OHDR\80446\ROW\Sheets\Part\_One\20404RE051(202).dgn 12/19/2012 1:49:52 PM

251 E SEE GOVERNOR'S DEED STATE OF OHIO OR 308 PG 1891

T-6-N, R-8-E  
SECTIONS 34 & 35  
WASHINGTON TOWNSHIP  
HENRY COUNTY, OHIO



PID NO. 20404

R/W DESIGNER SEA R/W REVIEWER KED

RIGHT OF WAY PLAN - US 24  
STA. 919+00 TO STA. 931+00

HEN / LUC-24-10.42 / 0.00

110 / 295

203  
388

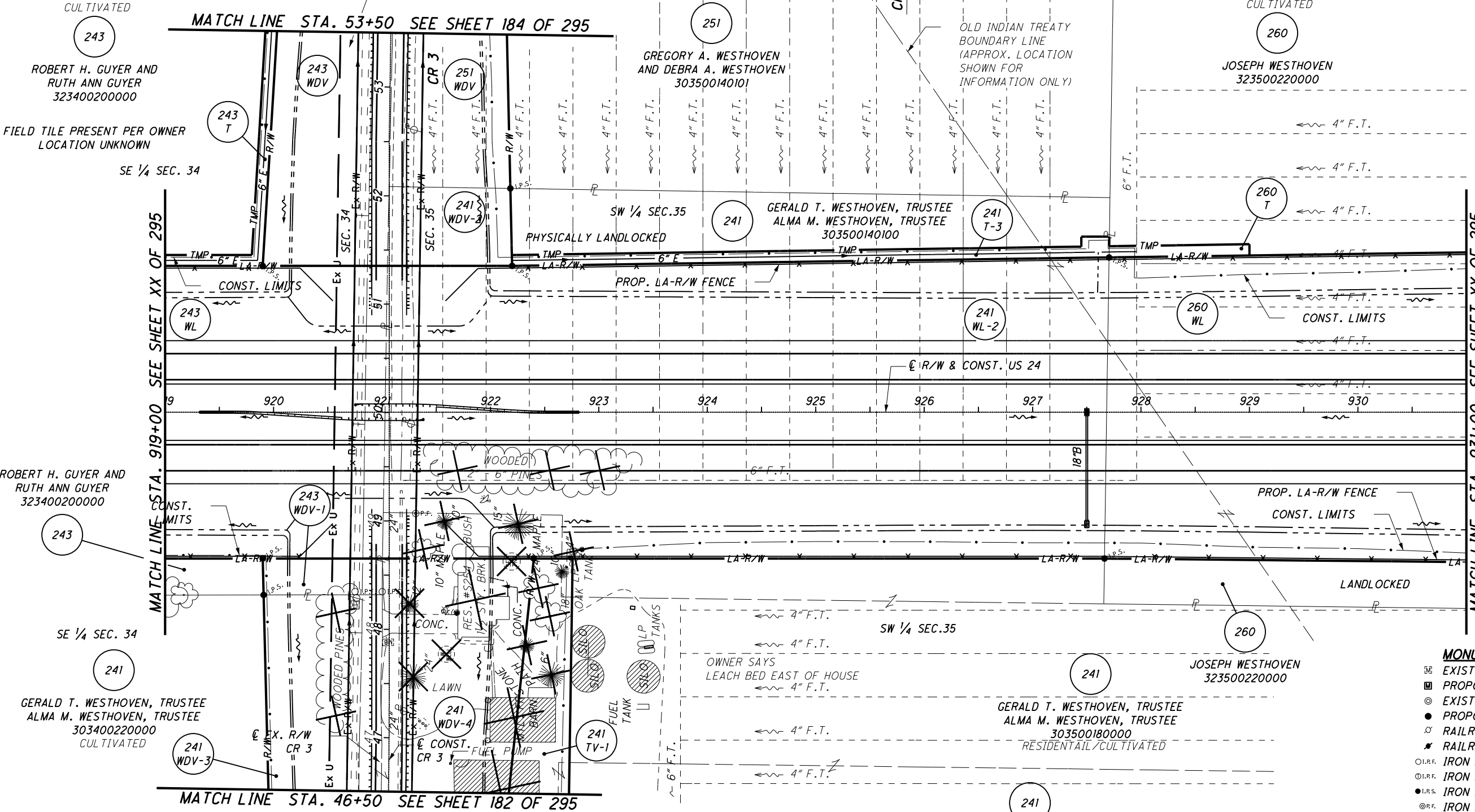
719  
820

MATCH LINE STA. 53+50 SEE SHEET 184 OF 295

MATCH LINE STA. 919+00 SEE SHEET XX OF 295

MATCH LINE STA. 931+00 SEE SHEET XX OF 295

MATCH LINE STA. 46+50 SEE SHEET 182 OF 295



**STRUCTURE KEY**

[White Box]	RESIDENTIAL
[Black Box]	COMMERCIAL
[Hatched Box]	OUT-BUILDING

**NOTES**  
THE PROPOSED RIGHT OF WAY SHALL BE REFERENCED FROM THE CENTERLINE OF RIGHT OF WAY.  
MONUMENTS REFERRED TO AS "IRON PINS SET" ARE 3/4 INCH DIAMETER BY 30 INCH LONG BARS WITH A 1 1/2 INCH DIAMETER ALUMINUM CAP.  
△ DENOTES R/W ENCROACHMENT.

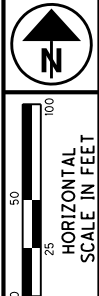
**MONUMENT LEGEND**

[Square with X]	EXISTING R/W MONUMENT BOX
[Square with D]	PROPOSED R/W MONUMENT BOX
[Circle with X]	EXISTING CONCRETE MONUMENT
[Circle with D]	PROPOSED CONCRETE MONUMENT
[Circle with S]	RAILROAD SPIKE FOUND
[Circle with X]	RAILROAD SPIKE SET
[Circle with I]	IRON PIN FOUND
[Circle with I, I.R.F.]	IRON PIN FOUND W/ ID CAP
[Circle with I, I.R.S.]	IRON PIN SET W/ ID CAP
[Circle with P, P.F.]	IRON PIPE FOUND
[Circle with P, P.R.S.]	IRON PIPE SET
[Circle with P, P.R.K.F.]	P.K. NAIL FOUND
[Circle with P, P.R.K.S.]	P.K. NAIL SET

REV. BY	DATE	DESCRIPTION

S:\Projects\Projects K-O\O\HDR\80446\ROW\sheets\Part\_One\20404RT056(203).dgn 12/19/2012 1:49:54 PM

T-6-N, R-8-E  
SECTIONS 34 & 35  
WASHINGTON TOWNSHIP  
HENRY COUNTY, OHIO



MATCH LINE STA. 53+50 SEE SHEET 185 OF 295

MATCH LINE STA. 919+00 SEE SHEET 109 OF 295

MATCH LINE STA. 931+00 SEE SHEET 113 OF 295

MATCH LINE STA. 46+50 SEE SHEET 183 OF 295

243  
ROBERT H. GUYER AND RUTH ANN GUYER  
323400200000  
SE 1/4 SEC. 34

243  
ROBERT H. GUYER AND RUTH ANN GUYER  
323400200000

243  
WDV-1

241  
GERALD T. WESTHOVEN, TRUSTEE  
ALMA M. WESTHOVEN, TRUSTEE  
303400220000

251  
GREGORY A. WESTHOVEN AND DEBRA A. WESTHOVEN  
303500140101  
251 E SEE GOVERNOR'S DEED STATE OF OHIO  
OR 308 PG 1891  
SW 1/4 SEC. 35

241  
GERALD T. WESTHOVEN, TRUSTEE  
ALMA M. WESTHOVEN, TRUSTEE  
303500140100  
N 89°08'48" E 525.28'

260  
JOSEPH WESTHOVEN  
323500220000

- 1 N 00°00'40" W 9.28'
- 2 N 89°59'20" E 25.80'
- 3 S 00°51'46" W 19.20'
- 4 S 00°51'46" W 55.24'

- MONUMENT LEGEND**
- ▣ EXISTING R/W MONUMENT BOX
  - ▣ PROPOSED R/W MONUMENT BOX
  - ⊙ EXISTING CONCRETE MONUMENT
  - PROPOSED CONCRETE MONUMENT
  - ⚡ RAILROAD SPIKE FOUND
  - ⚡ RAILROAD SPIKE SET
  - I.P.F. IRON PIN FOUND
  - I.P.F. IRON PIN FOUND W/ ID CAP
  - I.P.S. IRON PIN SET W/ ID CAP
  - ⊙ I.P.F. IRON PIPE FOUND
  - ⊙ I.P.S. IRON PIPE SET
  - ⊙ P.K.F. P.K. NAIL FOUND
  - ⊙ P.K.S. P.K. NAIL SET

**NOTES**  
THE PROPOSED RIGHT OF WAY SHALL BE REFERENCED FROM THE CENTERLINE OF RIGHT OF WAY.

MONUMENTS REFERRED TO AS "IRON PINS SET" ARE 3/4 INCH DIAMETER BY 30 INCH LONG BARS WITH A 1 1/2 INCH DIAMETER ALUMINUM CAP.

△ DENOTES R/W ENCROACHMENT.

REV. BY	DATE	DESCRIPTION
DATE COMPLETED	NOV. 3, 2006	

PID NO.  
**20404**

R/W DESIGNER  
SEA  
R/W REVIEWER  
KED

**RIGHT OF WAY PLAN - US 24**  
**STA. 919+00 TO STA. 931+00**

**HEN / LUC-24-10.42 / 0.00**

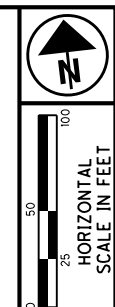
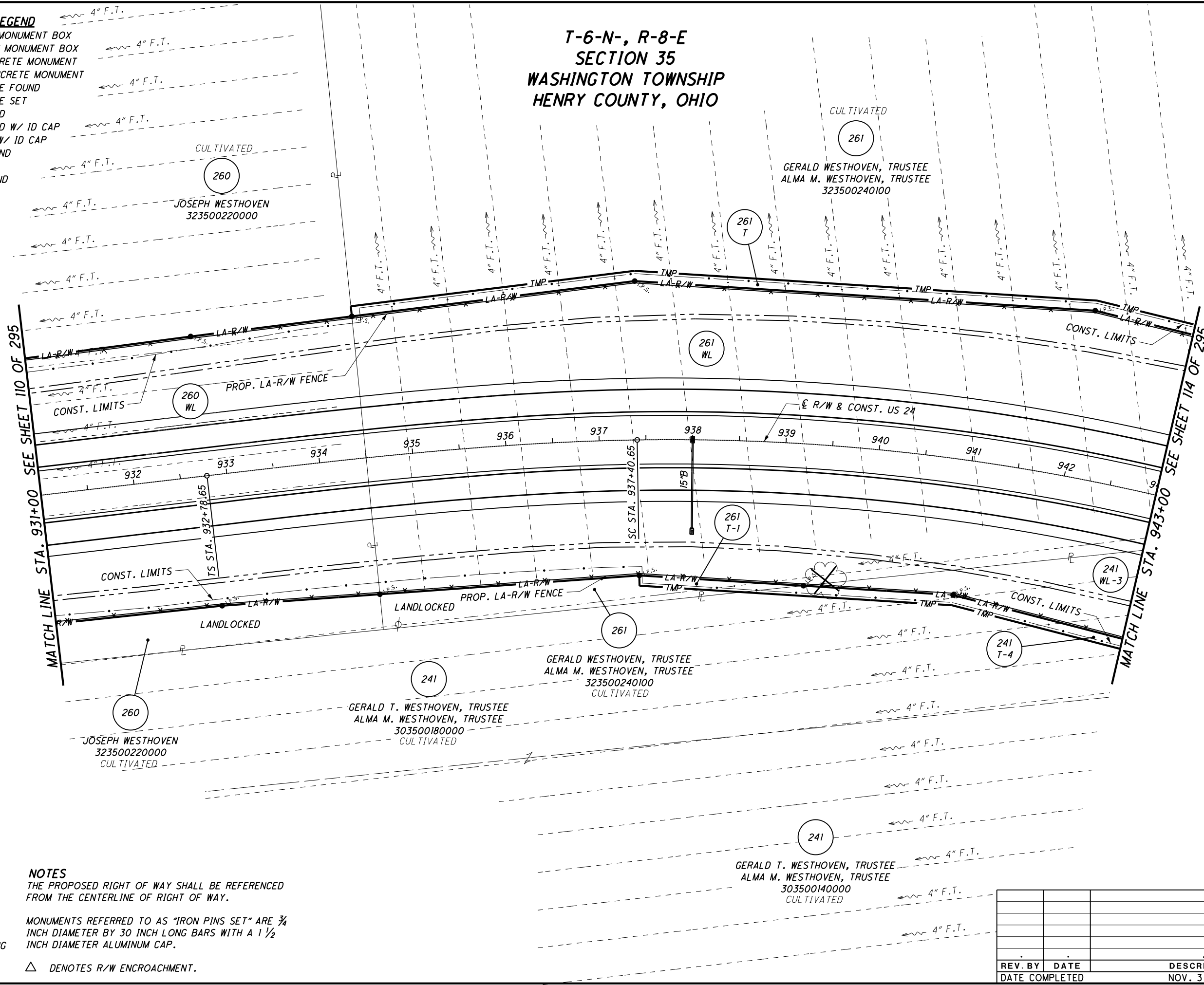
111 / 295  
204  
388  
720  
820

S:\Projects\Projects K-O\OHDR\80446\ROW\sheets\Part\_One\20404R052(204).dgn 12/19/2012 1:49:55 PM

**MONUMENT LEGEND**

- ◻ EXISTING R/W MONUMENT BOX
- ◻ PROPOSED R/W MONUMENT BOX
- EXISTING CONCRETE MONUMENT
- PROPOSED CONCRETE MONUMENT
- ✱ RAILROAD SPIKE FOUND
- ✱ RAILROAD SPIKE SET
- I.P.F. IRON PIN FOUND
- I.P.F. IRON PIN FOUND W/ ID CAP
- I.P.S. IRON PIN SET W/ ID CAP
- I.P.F. IRON PIPE FOUND
- I.P.S. IRON PIPE SET
- P.K.F. P.K. NAIL FOUND
- P.K.S. P.K. NAIL SET

**T-6-N-, R-8-E  
SECTION 35  
WASHINGTON TOWNSHIP  
HENRY COUNTY, OHIO**



PID NO. **20404**

R/W DESIGNER SEA  
R/W REVIEWER KED

**RIGHT OF WAY PLAN - US 24  
STA. 931+00 TO STA. 943+00**

**HEN / LUC-24-10.42/ 0.00**

112 / 295  
205  
388  
721  
820

S:\Projects\Projects K-O\OHDR\80446\ROW\sheets\Part\_One\20404RT057(205).dgn 12/19/2012 1:49:57 PM

**STRUCTURE KEY**

- ◻ RESIDENTIAL
- ◼ COMMERCIAL
- ▨ OUT-BUILDING

**NOTES**

THE PROPOSED RIGHT OF WAY SHALL BE REFERENCED FROM THE CENTERLINE OF RIGHT OF WAY.

MONUMENTS REFERRED TO AS "IRON PINS SET" ARE 3/4 INCH DIAMETER BY 30 INCH LONG BARS WITH A 1 1/2 INCH DIAMETER ALUMINUM CAP.

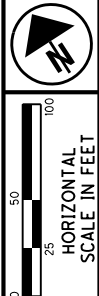
△ DENOTES R/W ENCROACHMENT.

REV. BY	DATE	DESCRIPTION



S:\Projects\Projects K-O\OHDR\80446\ROM\sheets\Part\_One\20404RT058(207).dgn 12/19/2012 1:50:00 PM

# T-6-N, R-8-E SECTION 35 WASHINGTON TOWNSHIP HENRY COUNTY, OHIO



PID NO. **20404**

R/W DESIGNER  
SEA  
R/W REVIEWER  
KED

RIGHT OF WAY PLAN - US 24  
STA. 943+00 TO STA. 955+00

HEN / LUC-24-10.42 / 0.00

114 / 295

207  
388

723  
820

GERALD WESTHOVEN, TRUSTEE  
AND ALMA M. WESTHOVEN, TRUSTEE  
323500240000

HEILMANN FARMS, INC.,  
AN OHIO CORPORATION  
323500320000

GERALD T. WESTHOVEN, TRUSTEE  
AND ALMA M. WESTHOVEN, TRUSTEE  
303500300000

GERALD T. WESTHOVEN, TRUSTEE  
AND ALMA M. WESTHOVEN, TRUSTEE  
303500180000  
CULTIVATED

GERALD T. WESTHOVEN, TRUSTEE  
AND ALMA M. WESTHOVEN, TRUSTEE  
303500140000  
CULTIVATED

GERALD T. WESTHOVEN, TRUSTEE  
AND ALMA M. WESTHOVEN, TRUSTEE  
303500300000  
CULTIVATED

NO TAKE REQUIRED  
303500260000

NO TAKE REQUIRED  
303500280000

### MONUMENT LEGEND

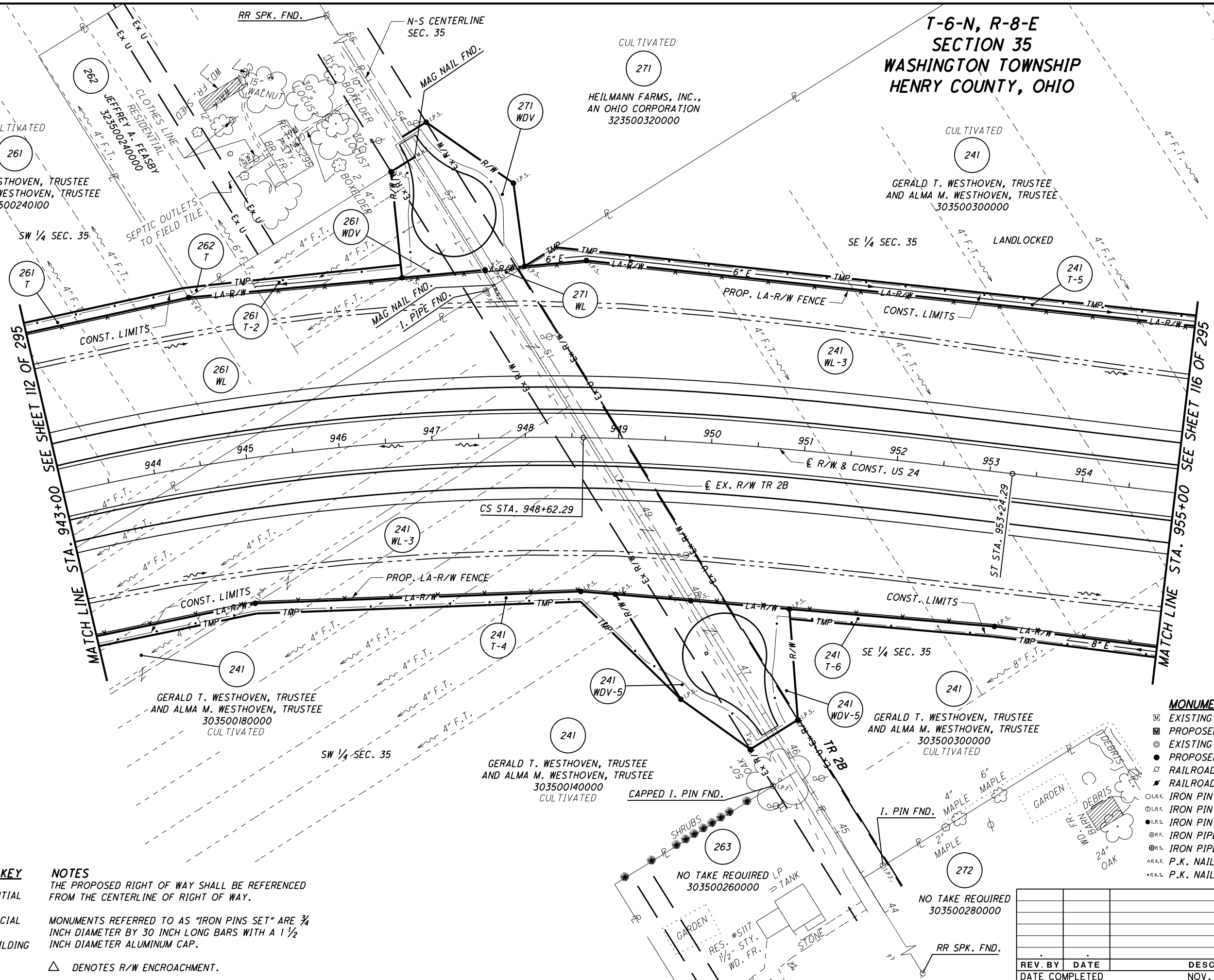
- ☐ EXISTING R/W MONUMENT BOX
- ▣ PROPOSED R/W MONUMENT BOX
- ⊕ EXISTING CONCRETE MONUMENT
- ⊙ PROPOSED CONCRETE MONUMENT
- ⚡ RAILROAD SPIKE FOUND
- ⚡ RAILROAD SPIKE SET
- I.P.F. IRON PIN FOUND
- ⊙ I.P.F. IRON PIN FOUND W/ ID CAP
- ⊙ I.R.S. IRON PIPE SET W/ ID CAP
- ⊙ I.R.S. IRON PIPE SET
- ⊙ I.P.F. IRON PIPE FOUND
- ⊙ I.P.F. IRON PIPE SET
- ⊙ P.K. NAIL FOUND
- ⊙ P.K. NAIL SET

### STRUCTURE KEY

- RESIDENTIAL
- ▣ COMMERCIAL
- ▨ OUT-BUILDING

### NOTES

- THE PROPOSED RIGHT OF WAY SHALL BE REFERENCED FROM THE CENTERLINE OF RIGHT OF WAY.
- MONUMENTS REFERRED TO AS "IRON PINS SET" ARE 3/4 INCH DIAMETER BY 30 INCH LONG BARS WITH A 1 1/2 INCH DIAMETER ALUMINUM CAP.
- △ DENOTES R/W ENCROACHMENT.



REV. BY	DATE	DESCRIPTION
DATE COMPLETED		NOV. 3, 2006



T-6-N, R-8-E  
SECTION 35  
WASHINGTON TOWNSHIP  
HENRY COUNTY, OHIO



PID NO.  
**20404**

R/W DESIGNER  
SEA  
R/W REVIEWER  
KED

**RIGHT OF WAY PLAN - US 24**  
STA. 943+00 TO STA. 955+00

**HEN / LUC-24-10.42 / 0.00**

115 / 295

208  
388  
724  
820

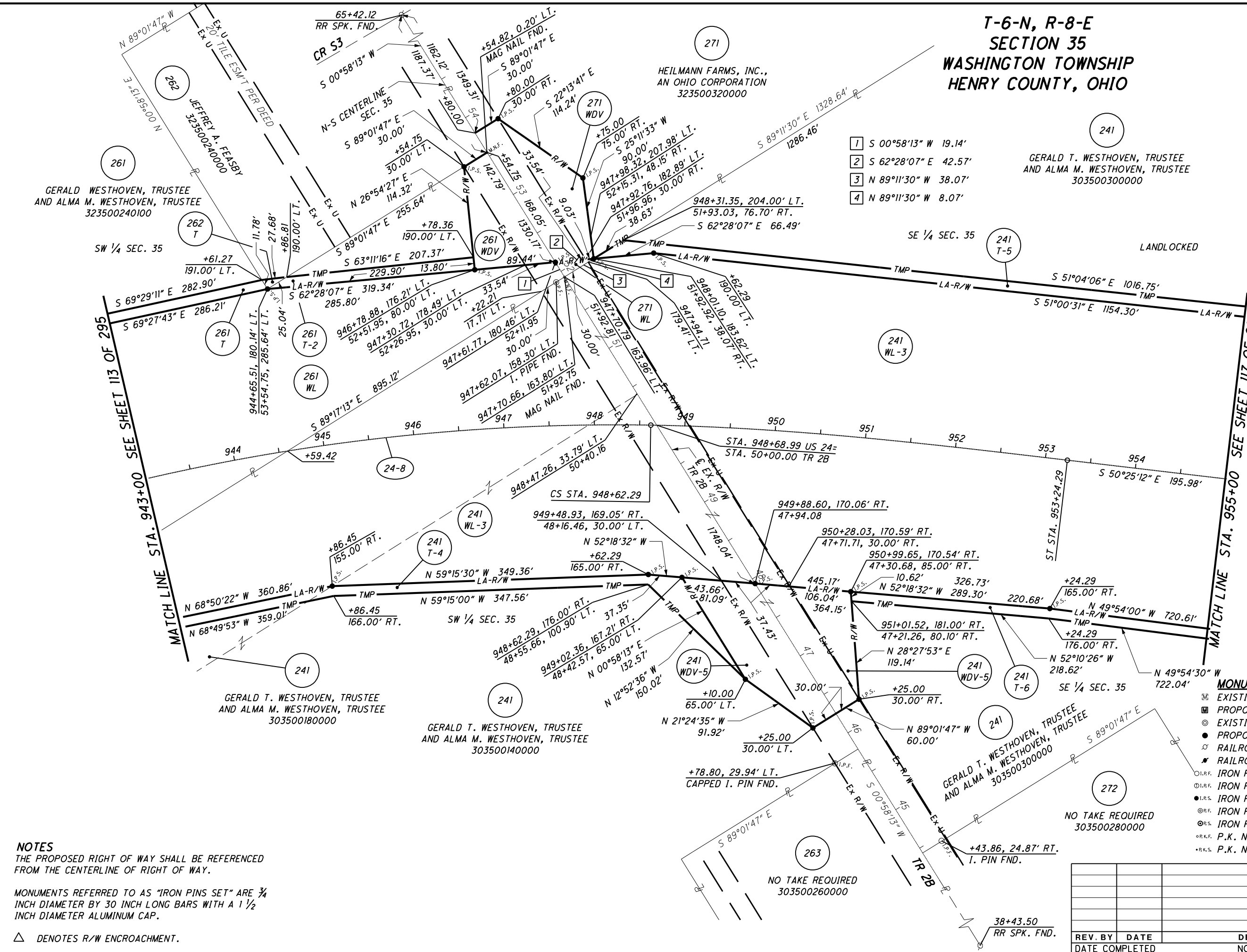
GERALD T. WESTHOVEN, TRUSTEE  
AND ALMA M. WESTHOVEN, TRUSTEE  
303500300000

LANDLOCKED  
LA-R/W  
T-5  
S 51°04'06" E 1016.75'  
S 51°00'31" E 1154.30'

**CURVE 24-8**  
P.I. STA. 943+35.88  
 $\Delta = 39^{\circ}35'28''$  (RT)  
 $Dc = 02^{\circ}30'00''$   
 $R = 2291.83'$   
 $Ls = 462.00'$   
 $\theta s = 05^{\circ}46'30''$   
 $LT = 308.16'$   
 $ST = 154.15'$   
 $x = 461.53'$   
 $y = 15.51'$   
 $k = 230.92'$   
 $p = 3.88'$   
 $\Delta c = 28^{\circ}02'28''$  (RT)  
 $Lc = 1121.64'$   
 $Ts = 1057.23'$   
 $Es = 148.06'$

**MONUMENT LEGEND**  
 EXISTING R/W MONUMENT BOX  
 PROPOSED R/W MONUMENT BOX  
 EXISTING CONCRETE MONUMENT  
 PROPOSED CONCRETE MONUMENT  
 RAILROAD SPIKE FOUND  
 RAILROAD SPIKE SET  
 IRON PIN FOUND  
 IRON PIN FOUND W/ ID CAP  
 IRON PIN SET W/ ID CAP  
 IRON PIPE FOUND  
 IRON PIPE SET  
 P.K. NAIL FOUND  
 P.K. NAIL SET

REV. BY	DATE	DESCRIPTION



HEILMANN FARMS, INC.,  
AN OHIO CORPORATION  
323500320000

GERALD WESTHOVEN, TRUSTEE  
AND ALMA M. WESTHOVEN, TRUSTEE  
323500240100

GERALD T. WESTHOVEN, TRUSTEE  
AND ALMA M. WESTHOVEN, TRUSTEE  
303500180000

GERALD T. WESTHOVEN, TRUSTEE  
AND ALMA M. WESTHOVEN, TRUSTEE  
303500140000

GERALD T. WESTHOVEN, TRUSTEE  
AND ALMA M. WESTHOVEN, TRUSTEE  
303500300000

NO TAKE REQUIRED  
303500280000

NO TAKE REQUIRED  
303500260000

**NOTES**  
THE PROPOSED RIGHT OF WAY SHALL BE REFERENCED FROM THE CENTERLINE OF RIGHT OF WAY.

MONUMENTS REFERRED TO AS "IRON PINS SET" ARE 3/4 INCH DIAMETER BY 30 INCH LONG BARS WITH A 1 1/2 INCH DIAMETER ALUMINUM CAP.

△ DENOTES R/W ENCROACHMENT.

S:\Projects\Projects K-O\OHDR\80446\ROW\Drawings\Part\_One\20404R054(208).dgn 12/19/2012 1:50:01 PM

**MONUMENT LEGEND**

- ▭ EXISTING R/W MONUMENT BOX
- ▭ PROPOSED R/W MONUMENT BOX
- ⊙ EXISTING CONCRETE MONUMENT
- PROPOSED CONCRETE MONUMENT
- ✕ RAILROAD SPIKE FOUND
- ✕ RAILROAD SPIKE SET
- I.P.F. IRON PIN FOUND
- I.P.F. IRON PIN FOUND W/ ID CAP
- I.P.S. IRON PIN SET W/ ID CAP
- ⊙ I.P.F. IRON PIPE FOUND
- ⊙ I.P.S. IRON PIPE SET
- R.K.F. P.K. NAIL FOUND
- R.K.S. P.K. NAIL SET

**STRUCTURE KEY**

- RESIDENTIAL
- COMMERCIAL
- ▨ OUT-BUILDING

**T-6-N, R-8-E  
SECTION 35  
WASHINGTON TOWNSHIP  
HENRY COUNTY, OHIO**

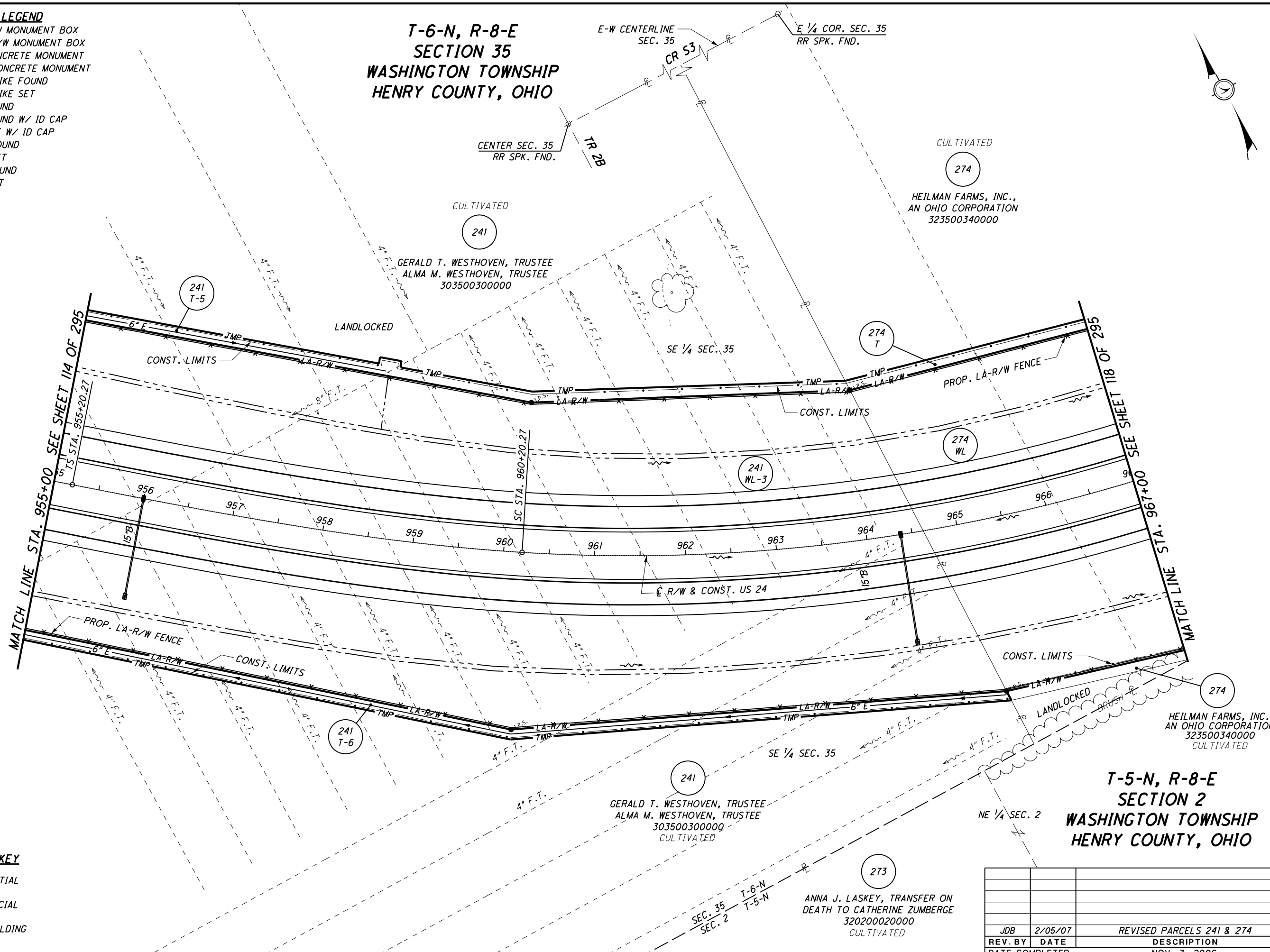
E-W CENTERLINE SEC. 35  
E 1/4 COR. SEC. 35 RR SPK. FND.

CENTER SEC. 35 RR SPK. FND.

CULTIVATED

HEILMAN FARMS, INC.,  
AN OHIO CORPORATION  
323500340000

GERALD T. WESTHOVEN, TRUSTEE  
ALMA M. WESTHOVEN, TRUSTEE  
303500300000

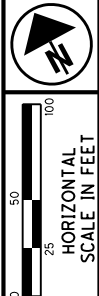


**T-5-N, R-8-E  
SECTION 2  
WASHINGTON TOWNSHIP  
HENRY COUNTY, OHIO**

GERALD T. WESTHOVEN, TRUSTEE  
ALMA M. WESTHOVEN, TRUSTEE  
303500300000  
CULTIVATED

HEILMAN FARMS, INC.,  
AN OHIO CORPORATION  
323500340000  
CULTIVATED

ANNA J. LASKEY, TRANSFER ON  
DEATH TO CATHERINE ZUMBERGE  
320200020000  
CULTIVATED



PID NO. **20404**

R/W DESIGNER SEA  
R/W REVIEWER KED

**RIGHT OF WAY PLAN - US 24**  
STA. 955+00 TO STA. 967+00

HEN / LUC-24-10.42/ 0.00

116 / 295

209  
388  
725  
820

REV. BY	DATE	DESCRIPTION
JDB	2/05/07	REVISED PARCELS 241 & 274
DATE COMPLETED		NOV. 3, 2006

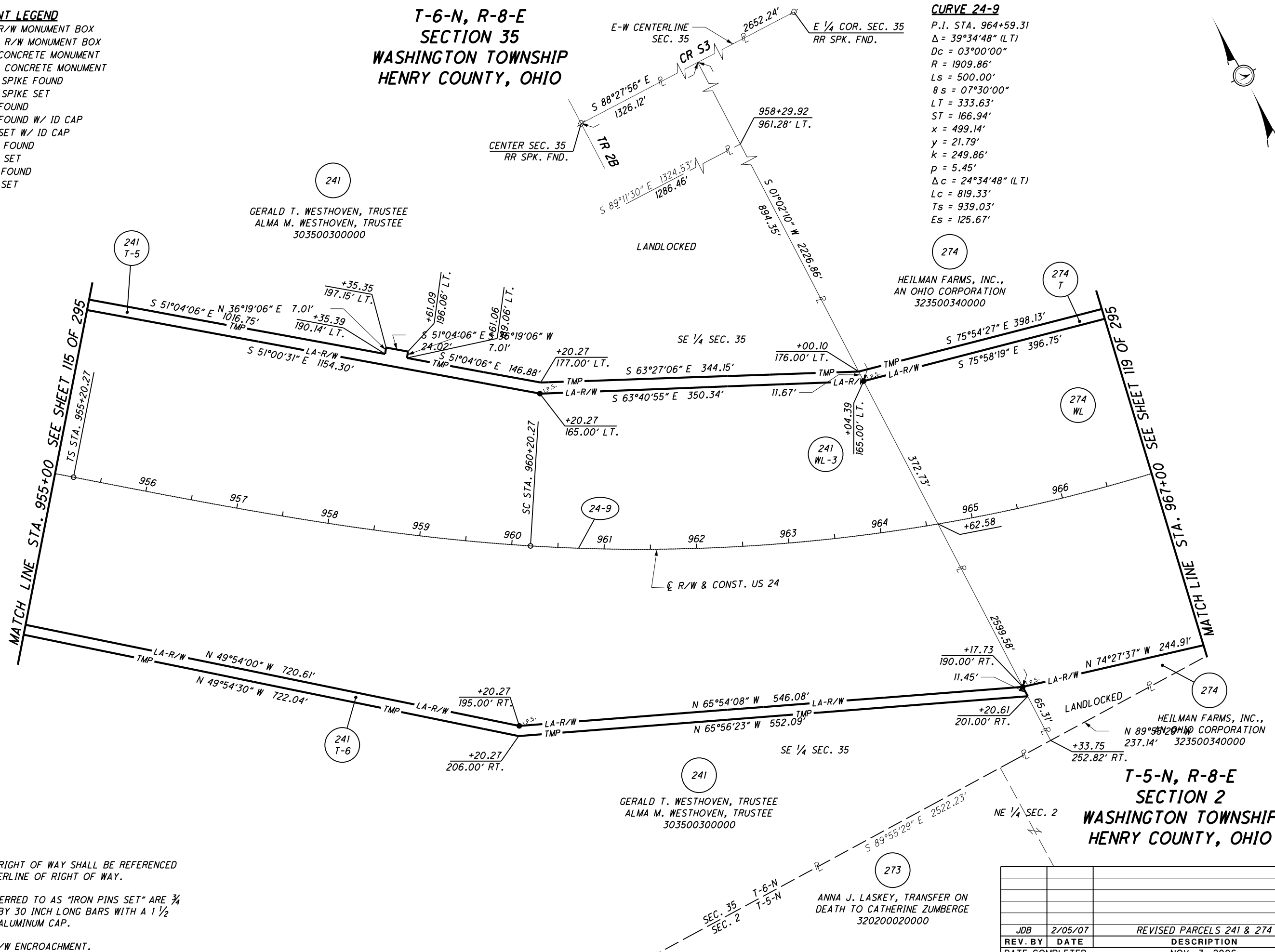
**MONUMENT LEGEND**

- ▣ EXISTING R/W MONUMENT BOX
- ▣ PROPOSED R/W MONUMENT BOX
- ⊙ EXISTING CONCRETE MONUMENT
- PROPOSED CONCRETE MONUMENT
- ✱ RAILROAD SPIKE FOUND
- ✱ RAILROAD SPIKE SET
- I.P.F. IRON PIN FOUND
- ⊙ I.P.F. IRON PIN FOUND W/ ID CAP
- I.P.S. IRON PIN SET W/ ID CAP
- ⊙ I.P.S. IRON PIPE FOUND
- I.P.S. IRON PIPE SET
- P.K.F. P.K. NAIL FOUND
- P.K.S. P.K. NAIL SET

**T-6-N, R-8-E  
SECTION 35  
WASHINGTON TOWNSHIP  
HENRY COUNTY, OHIO**

**CURVE 24-9**

P.I. STA. 964+59.31  
 $\Delta = 39^\circ 34' 48''$  (LT)  
 $Dc = 03^\circ 00' 00''$   
 $R = 1909.86'$   
 $Ls = 500.00'$   
 $\theta s = 07^\circ 30' 00''$   
 $LT = 333.63'$   
 $ST = 166.94'$   
 $x = 499.14'$   
 $y = 21.79'$   
 $k = 249.86'$   
 $p = 5.45'$   
 $\Delta c = 24^\circ 34' 48''$  (LT)  
 $Lc = 819.33'$   
 $Ts = 939.03'$   
 $Es = 125.67'$



GERALD T. WESTHOVEN, TRUSTEE  
 ALMA M. WESTHOVEN, TRUSTEE  
 303500300000

HEILMAN FARMS, INC.,  
 AN OHIO CORPORATION  
 323500340000

HEILMAN FARMS, INC.,  
 AN OHIO CORPORATION  
 323500340000

**T-5-N, R-8-E  
SECTION 2  
WASHINGTON TOWNSHIP  
HENRY COUNTY, OHIO**

GERALD T. WESTHOVEN, TRUSTEE  
 ALMA M. WESTHOVEN, TRUSTEE  
 303500300000

ANNA J. LASKEY, TRANSFER ON  
 DEATH TO CATHERINE ZUMBERGE  
 320200020000

**NOTES**  
 THE PROPOSED RIGHT OF WAY SHALL BE REFERENCED  
 FROM THE CENTERLINE OF RIGHT OF WAY.

MONUMENTS REFERRED TO AS "IRON PINS SET" ARE 3/4  
 INCH DIAMETER BY 30 INCH LONG BARS WITH A 1 1/2  
 INCH DIAMETER ALUMINUM CAP.

△ DENOTES R/W ENCROACHMENT.

JDB	2/05/07	REVISED PARCELS 241 & 274
REV. BY	DATE	DESCRIPTION
DATE COMPLETED		NOV. 3, 2006

RIGHT OF WAY PLAN - US 24  
 STA. 955+00 TO STA. 967+00

HEN / LUC-24-10.42 / 0.00

117 / 295

PID NO. **20404**

R/W DESIGNER: SEA  
 R/W REVIEWER: KED

210  
388  
726  
820

S:\Projects\Projects K-O\O\HDR\80446\ROW\Sheets\Part\_One\20404R055(210).dgn 12/19/2012 1:50:03 PM

**MONUMENT LEGEND**

- ◻ EXISTING R/W MONUMENT BOX
- ◻ PROPOSED R/W MONUMENT BOX
- ⊙ EXISTING CONCRETE MONUMENT
- PROPOSED CONCRETE MONUMENT
- ⚡ RAILROAD SPIKE FOUND
- ⚡ RAILROAD SPIKE SET
- I.P.F. IRON PIN FOUND
- ⊙ I.P.F. IRON PIN FOUND W/ ID CAP
- I.P.S. IRON PIN SET W/ ID CAP
- ⊙ I.P.F. IRON PIPE FOUND
- ⊙ I.P.S. IRON PIPE SET
- ⊙ P.K.F. P.K. NAIL FOUND
- ⊙ P.K.S. P.K. NAIL SET

**T-6-N, R-8-E  
SECTIONS 35 & 36  
WASHINGTON TOWNSHIP  
HENRY COUNTY, OHIO**

CULTIVATED

274

HEILMAN FARMS, INC.,  
AN OHIO CORPORATION  
323500340000

CULTIVATED

274

HEILMAN FARMS, INC.,  
AN OHIO CORPORATION  
323600240000

SW 1/4 SEC. 36

SE 1/4 SEC. 35

274  
T

CONST. LIMITS

PROP. LA-R/W FENCE

CONST. LIMITS

274  
WL-1

F.T.

MATCH LINE STA. 967+00 SEE SHEET 116 OF 295

MATCH LINE STA. 979+00 SEE SHEET 120 OF 295

CS STA. 968+39.60

ST STA. 973+39.60

968

969

970

971

972

973

974

975

976

977

978

979

± R/W & CONST. US 24

CAPPED I. PIN FND.

273  
WL

281  
WL

281

CONST. LIMITS

PROP. LA-R/W FENCE

CONST. LIMITS

LANDLOCKED

274

HEILMAN FARMS, INC.,  
AN OHIO CORPORATION  
323500340000  
CULTIVATED

NE 1/4 SEC. 2

273

ANNA J. LASKEY, TRANSFER ON  
DEATH TO CATHERINE ZUMBERGE  
320200020000  
CULTIVATED

**T-5-N, R-8-E  
SECTIONS 1 & 2  
WASHINGTON TOWNSHIP  
HENRY COUNTY, OHIO**

NW 1/4 SEC. 1

MATTHEW C. HEYMAN AND  
PAMELA K. HEYMAN  
320100140000  
CULTIVATED

TR 2B

RR SPK. FND.

**STRUCTURE KEY**

- ◻ RESIDENTIAL
- ◼ COMMERCIAL
- ▨ OUT-BUILDING

**NOTES**

- THE PROPOSED RIGHT OF WAY SHALL BE REFERENCED FROM THE CENTERLINE OF RIGHT OF WAY.
- MONUMENTS REFERRED TO AS "IRON PINS SET" ARE 3/4 INCH DIAMETER BY 30 INCH LONG BARS WITH A 1 1/2 INCH DIAMETER ALUMINUM CAP.
- △ DENOTES R/W ENCROACHMENT.

JDB	2/05/07	REVISED PARCEL 274
REV. BY	DATE	DESCRIPTION
DATE COMPLETED		NOV. 3, 2006



PID NO. **20404**

R/W DESIGNER SEA R/W REVIEWER KED

**RIGHT OF WAY PLAN - US 24**

**STA. 967+00 TO STA. 979+00**

HEN / LUC-24-10.42 / 0.00

118 / 295

211  
388  
727  
820

S:\Projects\Projects K-O\O\HDR\80446\ROW\Sheets\Part One\20404RT060(211).dgn 12/19/2012 1:50:05 PM

**MONUMENT LEGEND**

- ▣ EXISTING R/W MONUMENT BOX
- ▣ PROPOSED R/W MONUMENT BOX
- ⊙ EXISTING CONCRETE MONUMENT
- PROPOSED CONCRETE MONUMENT
- ✕ RAILROAD SPIKE FOUND
- ✕ RAILROAD SPIKE SET
- I.P.F. IRON PIN FOUND
- I.P.F. IRON PIN FOUND W/ ID CAP
- I.P.S. IRON PIN SET W/ ID CAP
- ⊙ P.F. IRON PIPE FOUND
- ⊙ P.S. IRON PIPE SET
- P.K.F. P.K. NAIL FOUND
- P.K.S. P.K. NAIL SET

**CURVE 24-9**

P.I. STA. 964+59.31  
 $\Delta = 39^{\circ}34'48''$  (LT)  
 $D_c = 03^{\circ}00'00''$   
 $R = 1909.86'$   
 $L_s = 500.00'$   
 $\theta_s = 07^{\circ}30'00''$   
 $LT = 333.63'$   
 $ST = 166.94'$   
 $x = 499.14'$   
 $y = 21.79'$   
 $k = 249.86'$   
 $p = 5.45'$   
 $\Delta c = 24^{\circ}34'48''$  (LT)  
 $L_c = 819.33'$   
 $T_s = 939.03'$   
 $E_s = 125.67'$

**T-6-N, R-8-E  
 SECTIONS 35 & 36  
 WASHINGTON TOWNSHIP  
 HENRY COUNTY, OHIO**

CENTER SEC. 35  
 RR SPK. FND.

TR 2B  
 CR S3

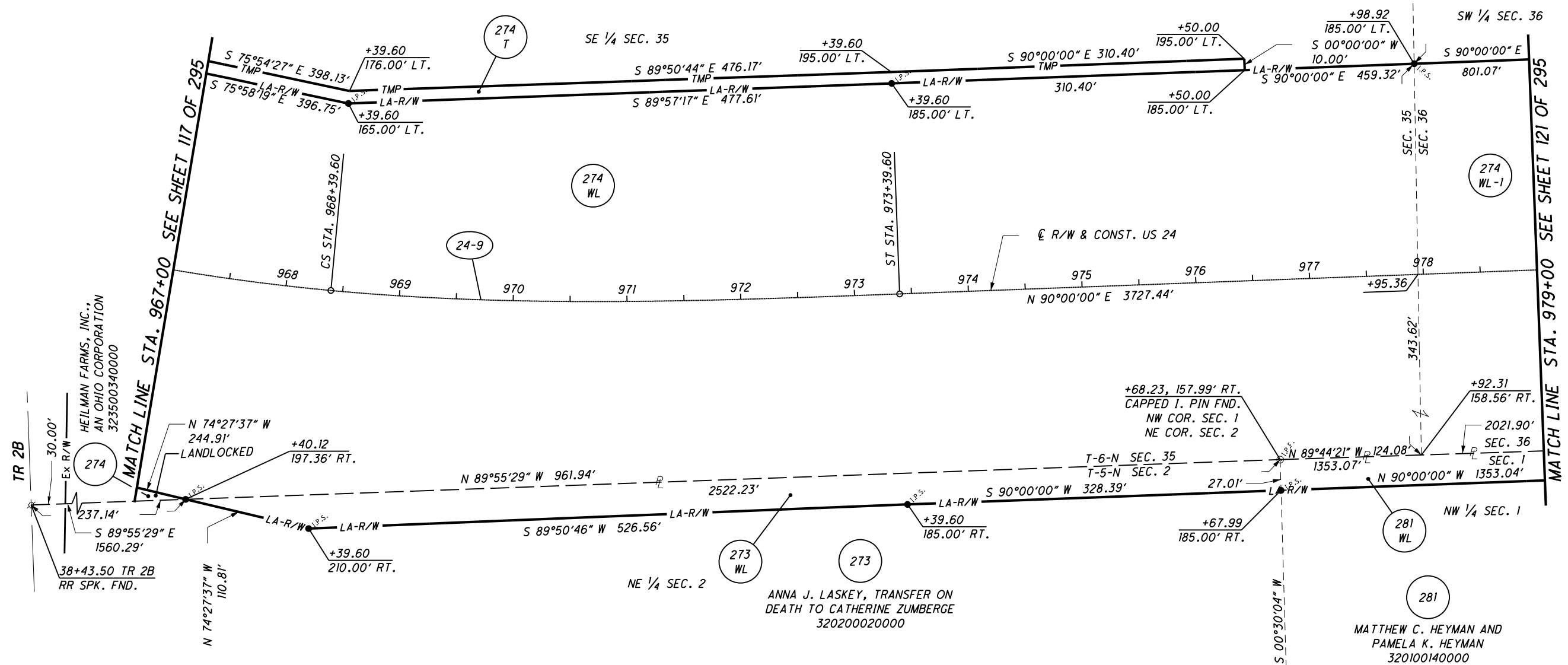
S 88°27'56" E  
 2652.24'

CR 2

E 1/4 COR. SEC. 35  
 W 1/4 COR. SEC. 36  
 RR SPK. FND.

274  
 HEILMAN FARMS, INC.,  
 AN OHIO CORPORATION  
 323500340000

274  
 HEILMAN FARMS, INC.,  
 AN OHIO CORPORATION  
 323600240000



**T-5-N, R-8-E  
 SECTIONS 1 & 2  
 WASHINGTON TOWNSHIP  
 HENRY COUNTY, OHIO**

**NOTES**  
 THE PROPOSED RIGHT OF WAY SHALL BE REFERENCED FROM THE CENTERLINE OF RIGHT OF WAY.  
 MONUMENTS REFERRED TO AS "IRON PINS SET" ARE 3/4 INCH DIAMETER BY 30 INCH LONG BARS WITH A 1 1/2 INCH DIAMETER ALUMINUM CAP.  
 Δ DENOTES R/W ENCROACHMENT.

JDB	2/05/07	REVISED PARCEL 274
REV. BY	DATE	DESCRIPTION
DATE COMPLETED	NOV. 3, 2006	

N

HORIZONTAL SCALE IN FEET

PID NO. **20404**

R/W DESIGNER SEA KED  
 R/W REVIEWER KED

**RIGHT OF WAY PLAN - US 24  
 STA. 967+00 TO STA. 979+00**

HEN / LUC-24-10.42 / 0.00

119 / 295

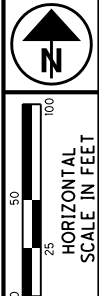
212  
388  
728  
820

S:\Projects\Projects K-O\O\HDR\80446\ROW\Sheets\Part\_One\20404R056(212).dgn 12/19/2012 1:50:06 PM

**MONUMENT LEGEND**

- ☐ EXISTING R/W MONUMENT BOX
- ▣ PROPOSED R/W MONUMENT BOX
- ⊙ EXISTING CONCRETE MONUMENT
- PROPOSED CONCRETE MONUMENT
- ⋈ RAILROAD SPIKE FOUND
- ✱ RAILROAD SPIKE SET
- I.P.F. IRON PIN FOUND
- ⊙ I.P.F. IRON PIN FOUND W/ ID CAP
- I.P.S. IRON PIN SET W/ ID CAP
- ⊙ R.F. IRON PIPE FOUND
- ⊙ R.S. IRON PIPE SET
- ⊙ R.K.F. P.K. NAIL FOUND
- ⊙ R.K.S. P.K. NAIL SET

**T-6-N, R-8-E  
SECTION 36  
WASHINGTON TOWNSHIP  
HENRY COUNTY, OHIO**



PID NO.  
**20404**

R/W DESIGNER  
SEA  
R/W REVIEWER  
KED

**RIGHT OF WAY PLAN - US 24**  
STA. 979+00 TO STA. 991+00

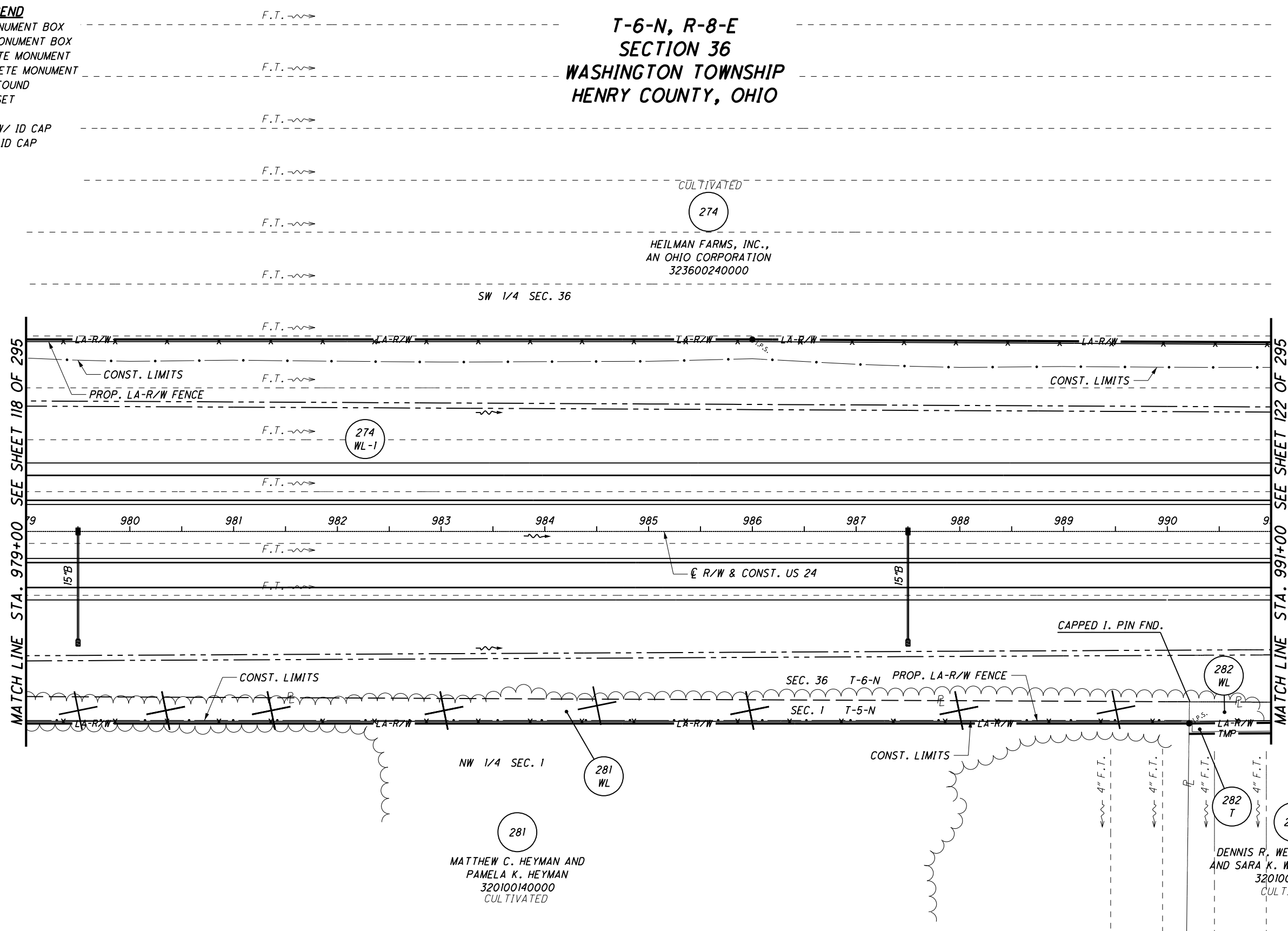
**HEN / LUC-24-10.42 / 0.00**

120/295

213  
388

729  
820

REV. BY	DATE	DESCRIPTION
DATE COMPLETED		NOV. 3, 2006



**STRUCTURE KEY**

- ☐ RESIDENTIAL
- ▣ COMMERCIAL
- ▨ OUT-BUILDING

**NOTES**

THE PROPOSED RIGHT OF WAY SHALL BE REFERENCED FROM THE CENTERLINE OF RIGHT OF WAY.

MONUMENTS REFERRED TO AS "IRON PINS SET" ARE 3/4 INCH DIAMETER BY 30 INCH LONG BARS WITH A 1 1/2 INCH DIAMETER ALUMINUM CAP.

△ DENOTES R/W ENCROACHMENT.

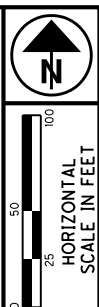
**T-5-N, R-8-E  
SECTION 1  
WASHINGTON TOWNSHIP  
HENRY COUNTY, OHIO**

S:\Projects\Projects K-O\O\HDR\80446\ROW\Sheets\Part\_One\20404RT061(213).dgn 12/19/2012 1:50:07 PM

**MONUMENT LEGEND**

- ▭ EXISTING R/W MONUMENT BOX
- ▭ PROPOSED R/W MONUMENT BOX
- ⊙ EXISTING CONCRETE MONUMENT
- PROPOSED CONCRETE MONUMENT
- ✕ RAILROAD SPIKE FOUND
- ✕ RAILROAD SPIKE SET
- I.P.F. IRON PIN FOUND
- ⊙ I.P.F. IRON PIN FOUND W/ ID CAP
- I.P.S. IRON PIN SET W/ ID CAP
- ⊙ P.F. IRON PIPE FOUND
- ⊙ P.S. IRON PIPE SET
- P.K.F. P.K. NAIL FOUND
- P.K.S. P.K. NAIL SET

**T-6-N, R-8-E  
SECTION 36  
WASHINGTON TOWNSHIP  
HENRY COUNTY, OHIO**



PID NO.  
**20404**

R/W DESIGNER  
SEA  
R/W REVIEWER  
KED

**RIGHT OF WAY PLAN - US 24  
STA. 979+00 TO STA. 991+00**

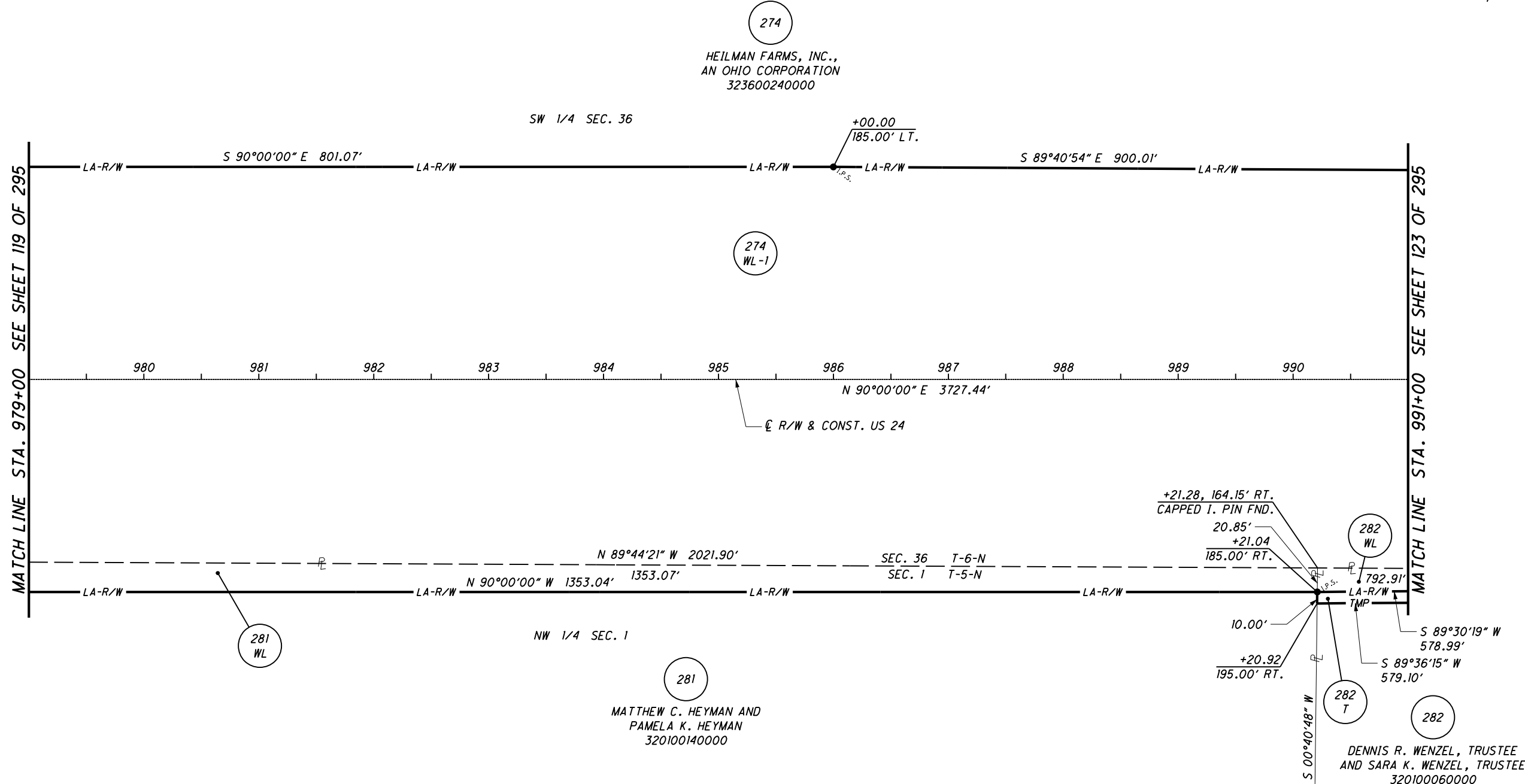
**HEN / LUC-24-10.42 / 0.00**

121 / 295

214
388
730
820

HEILMAN FARMS, INC.,  
AN OHIO CORPORATION  
323600240000

SW 1/4 SEC. 36



MATTHEW C. HEYMAN AND  
PAMELA K. HEYMAN  
320100140000

DENNIS R. WENZEL, TRUSTEE  
AND SARA K. WENZEL, TRUSTEE  
320100060000

**T-5-N, R-8-E  
SECTION 1  
WASHINGTON TOWNSHIP  
HENRY COUNTY, OHIO**

**NOTES**  
THE PROPOSED RIGHT OF WAY SHALL BE REFERENCED FROM THE CENTERLINE OF RIGHT OF WAY.

MONUMENTS REFERRED TO AS "IRON PINS SET" ARE 3/4 INCH DIAMETER BY 30 INCH LONG BARS WITH A 1 1/2 INCH DIAMETER ALUMINUM CAP.

△ DENOTES R/W ENCROACHMENT.

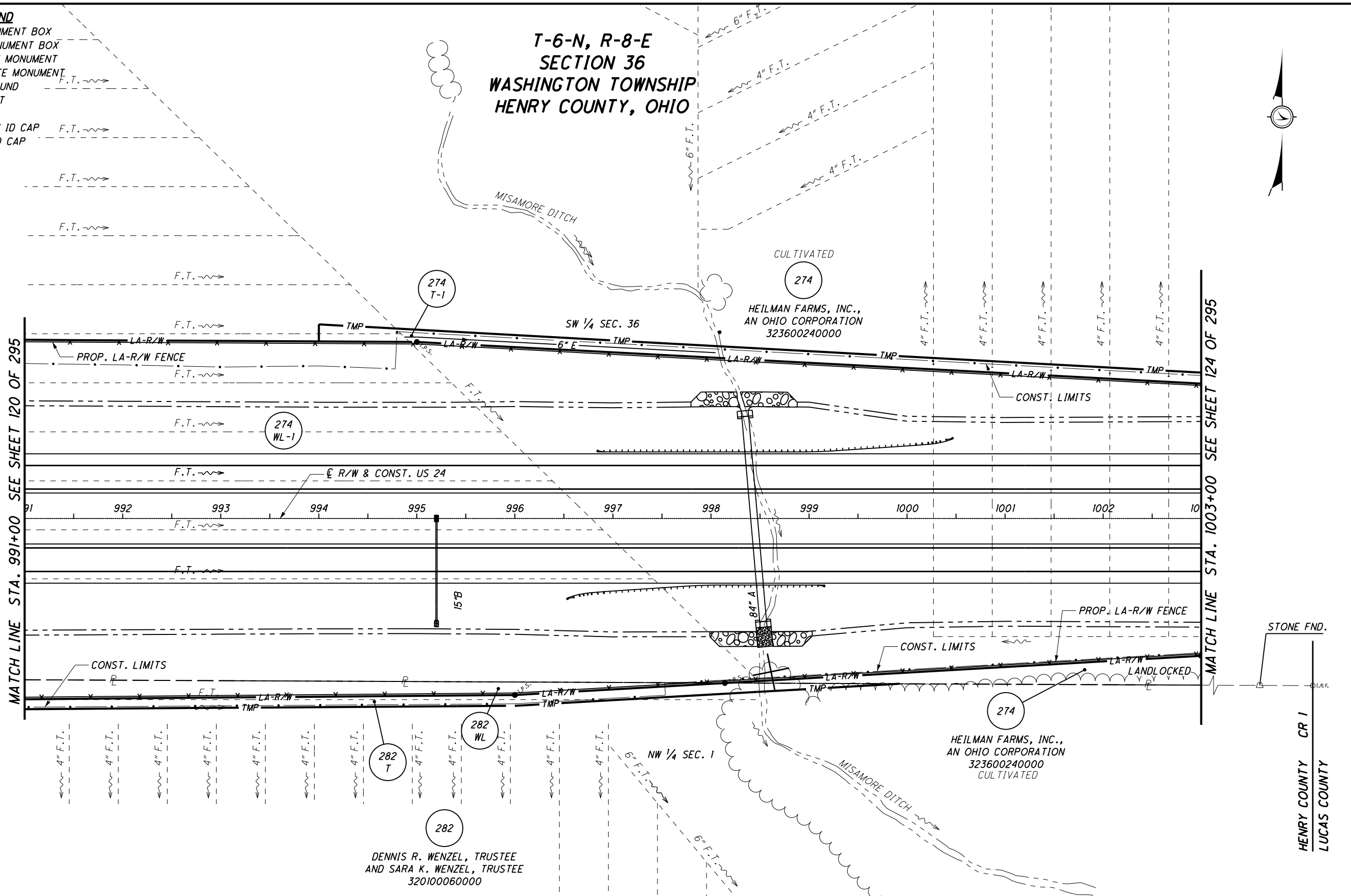
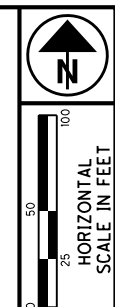
JDB	2/05/07	REVISED PARCEL 274
REV. BY	DATE	DESCRIPTION
		NOV. 3, 2006

S:\Projects\Projects K-O\O\HDR\80446\ROW\Sheets\Part\_One\20404R057(214).dgn 12/19/2012 1:50:08 PM

**MONUMENT LEGEND**

- EXISTING R/W MONUMENT BOX
- PROPOSED R/W MONUMENT BOX
- EXISTING CONCRETE MONUMENT
- PROPOSED CONCRETE MONUMENT
- RAILROAD SPIKE FOUND
- RAILROAD SPIKE SET
- IRON PIN FOUND
- IRON PIN FOUND W/ ID CAP
- IRON PIN SET W/ ID CAP
- IRON PIPE FOUND
- IRON PIPE SET
- P.K. NAIL FOUND
- P.K. NAIL SET

**T-6-N, R-8-E  
SECTION 36  
WASHINGTON TOWNSHIP  
HENRY COUNTY, OHIO**



PID NO.  
**20404**

R/W DESIGNER  
**SEA**  
R/W REVIEWER  
**KED**

**RIGHT OF WAY PLAN - US 24**  
**STA. 991+00 TO STA. 1003+00**

**HEN / LUC-24-10.42 / 0.00**

122/295

215  
388

731  
820

REV. BY	DATE	DESCRIPTION
DATE COMPLETED		NOV. 3, 2006

**STRUCTURE KEY**

- RESIDENTIAL
- COMMERCIAL
- OUT-BUILDING

**NOTES**

THE PROPOSED RIGHT OF WAY SHALL BE REFERENCED FROM THE CENTERLINE OF RIGHT OF WAY.  
MONUMENTS REFERRED TO AS "IRON PINS SET" ARE 3/4 INCH DIAMETER BY 30 INCH LONG BARS WITH A 1 1/2 INCH DIAMETER ALUMINUM CAP.  
△ DENOTES R/W ENCROACHMENT.

**T-5-N, R-8-E  
SECTION 1  
WASHINGTON TOWNSHIP  
HENRY COUNTY, OHIO**

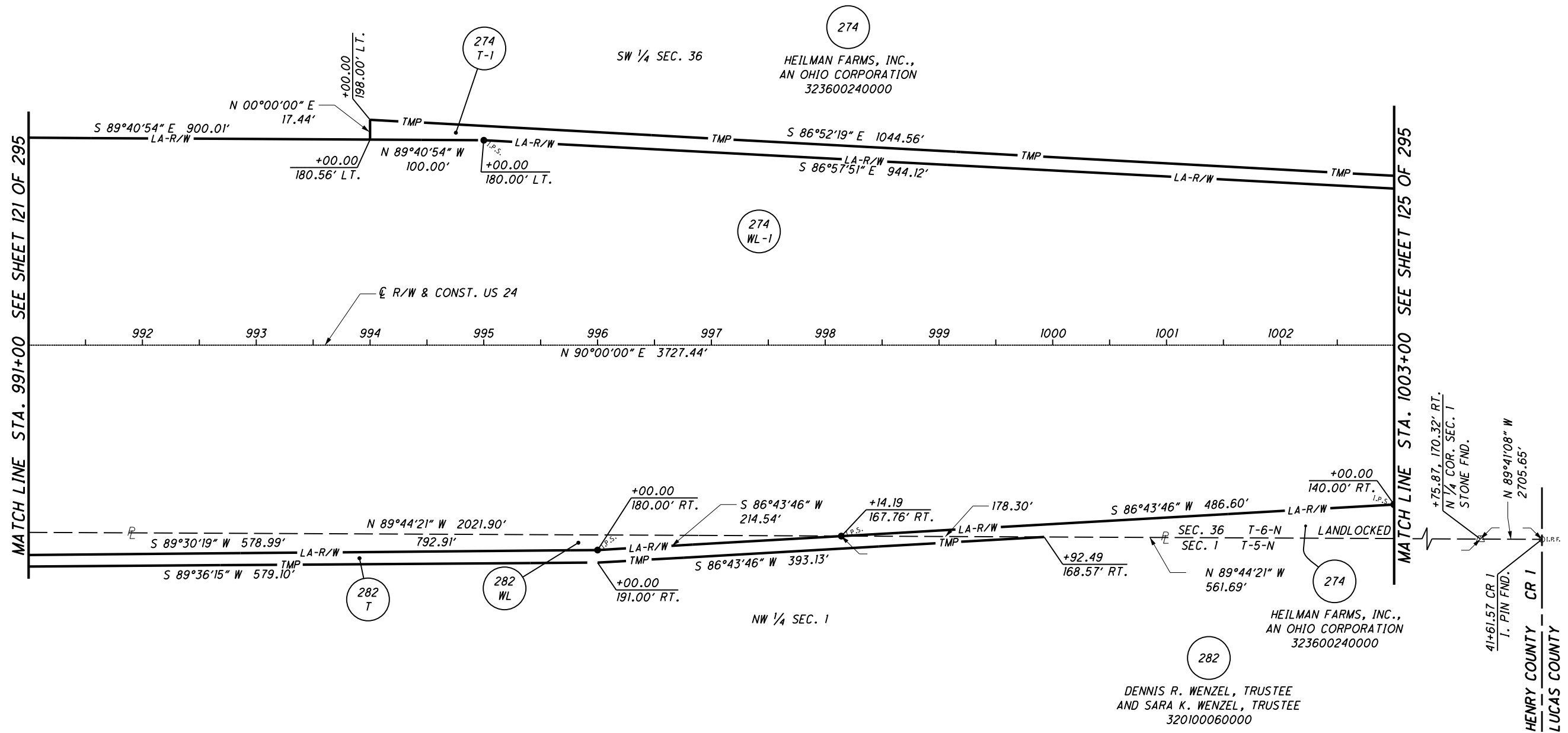
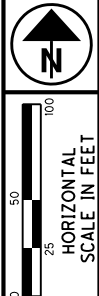
S:\Projects\Projects\_K-O\OHDR\80446\ROW\Sheets\Part\_One\20404RT062(215).dgn 12/19/2012 1:50:09 PM



**MONUMENT LEGEND**

- ▣ EXISTING R/W MONUMENT BOX
- ▣ PROPOSED R/W MONUMENT BOX
- ⊙ EXISTING CONCRETE MONUMENT
- PROPOSED CONCRETE MONUMENT
- ✕ RAILROAD SPIKE FOUND
- ✕ RAILROAD SPIKE SET
- I.P.F. IRON PIN FOUND
- ⊙ I.P.F. IRON PIN FOUND W/ ID CAP
- I.P.S. IRON PIN SET W/ ID CAP
- ⊙ I.P.F. IRON PIPE FOUND
- ⊙ I.P.S. IRON PIPE SET
- P.K.F. P.K. NAIL FOUND
- P.K.S. P.K. NAIL SET

**T-6-N, R-8-E  
SECTION 36  
WASHINGTON TOWNSHIP  
HENRY COUNTY, OHIO**



PID NO.  
**20404**

R/W DESIGNER  
SEA  
R/W REVIEWER  
KED

**RIGHT OF WAY PLAN - US 24  
STA. 991+00 TO STA. 1003+00**

**HEN / LUC-24-10.42/ 0.00**

123/295

216  
388  
732  
820

**NOTES**  
THE PROPOSED RIGHT OF WAY SHALL BE REFERENCED FROM THE CENTERLINE OF RIGHT OF WAY.

MONUMENTS REFERRED TO AS "IRON PINS SET" ARE 3/4 INCH DIAMETER BY 30 INCH LONG BARS WITH A 1 1/2 INCH DIAMETER ALUMINUM CAP.

△ DENOTES R/W ENCROACHMENT.

**T-5-N, R-8-E  
SECTION 1  
WASHINGTON TOWNSHIP  
HENRY COUNTY, OHIO**

JDB	2/05/07	REVISED PARCEL 274
REV. BY	DATE	DESCRIPTION
DATE COMPLETED		NOV. 3, 2006

S:\Projects\Projects K-O\O\HDR\80446\ROW\Sheets\Part\_One\20404R05B(216).dgn 12/19/2012 1:50:10 PM

**MONUMENT LEGEND**

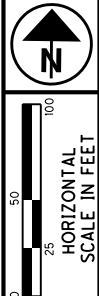
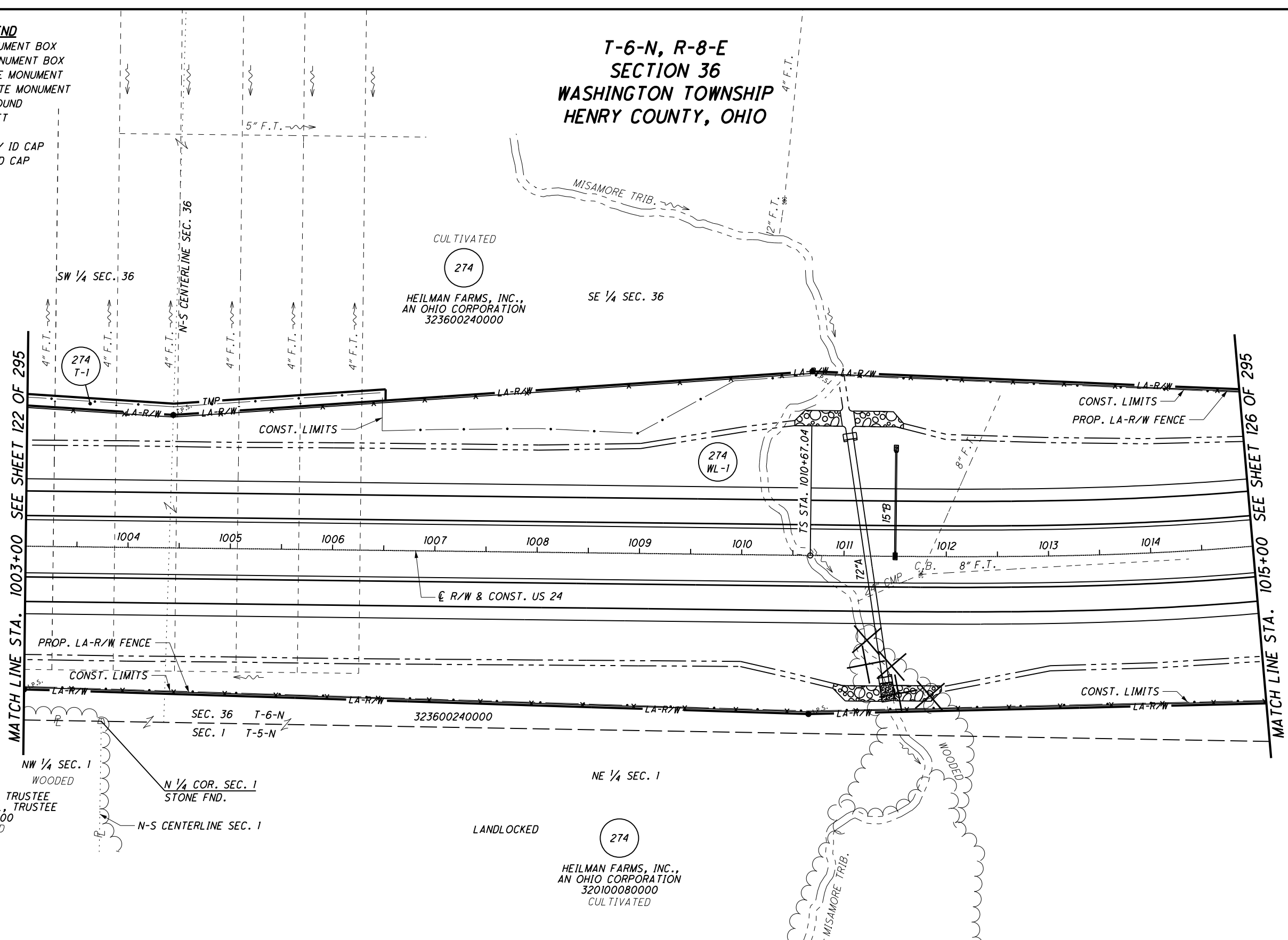
- ⊞ EXISTING R/W MONUMENT BOX
- ⊞ PROPOSED R/W MONUMENT BOX
- ⊙ EXISTING CONCRETE MONUMENT
- PROPOSED CONCRETE MONUMENT
- ♣ RAILROAD SPIKE FOUND
- ✱ RAILROAD SPIKE SET
- I.P.F. IRON PIN FOUND
- ⊙ I.P.F. IRON PIN FOUND W/ ID CAP
- I.P.S. IRON PIN SET W/ ID CAP
- ⊙ I.P.F. IRON PIPE FOUND
- ⊙ I.P.S. IRON PIPE SET
- ⊙ P.K.F. P.K. NAIL FOUND
- ⊙ P.K.S. P.K. NAIL SET

- STRUCTURE KEY**
- RESIDENTIAL
  - COMMERCIAL
  - ▨ OUT-BUILDING

**NOTES**  
 THE PROPOSED RIGHT OF WAY SHALL BE REFERENCED FROM THE CENTERLINE OF RIGHT OF WAY.  
 MONUMENTS REFERRED TO AS "IRON PINS SET" ARE 3/4 INCH DIAMETER BY 30 INCH LONG BARS WITH A 1 1/2 INCH DIAMETER ALUMINUM CAP.  
 △ DENOTES R/W ENCROACHMENT.

**T-6-N, R-8-E  
 SECTION 36  
 WASHINGTON TOWNSHIP  
 HENRY COUNTY, OHIO**

**T-5-N, R-8-E  
 SECTION 1  
 WASHINGTON TOWNSHIP  
 HENRY COUNTY, OHIO**



PID NO. **20404**

R/W DESIGNER: SEA  
 R/W REVIEWER: KED

**RIGHT OF WAY PLAN - US 24**  
 STA. 1003+00 TO STA. 1015+00

HEN / LUC-24-10.42 / 0.00

124 / 295

JDB	2/05/07	REVISED PARCEL 274 & N-S CENTERLINE SEC. 36
REV. BY	DATE	DESCRIPTION
		NOV. 3, 2006

217  
388

733  
820

S:\Projects\Projects K-O\OHD\80446\ROW\sheet\Part One\20404RT063(217).dgn 12/19/2012 1:50:12 PM

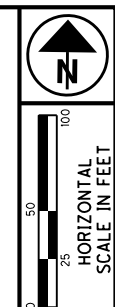
**MONUMENT LEGEND**

- ▣ EXISTING R/W MONUMENT BOX
- ▣ PROPOSED R/W MONUMENT BOX
- ⊙ EXISTING CONCRETE MONUMENT
- PROPOSED CONCRETE MONUMENT
- ⚡ RAILROAD SPIKE FOUND
- ⚡ RAILROAD SPIKE SET
- I.P.F. IRON PIN FOUND
- ⊙ I.P.F. IRON PIN FOUND W/ ID CAP
- I.P.S. IRON PIN SET W/ ID CAP
- ⊙ I.P.S. IRON PIPE FOUND
- ⊙ I.P.S. IRON PIPE SET
- ⊙ P.K.F. P.K. NAIL FOUND
- ⊙ P.K.S. P.K. NAIL SET

**T-6-N, R-8-E  
SECTION 36  
WASHINGTON TOWNSHIP  
HENRY COUNTY, OHIO**

**CURVE 24-10**

P.I. STA. 1017+59.09  
 $\Delta = 26^{\circ}00'00''$  (LT)  
 $Dc = 03^{\circ}00'00''$   
 $R = 1909.86'$   
 $Ls = 500.00'$   
 $\theta s = 07^{\circ}30'00''$   
 $LT = 333.63'$   
 $ST = 166.94'$   
 $x = 499.14'$   
 $y = 21.79'$   
 $k = 249.86'$   
 $p = 5.45'$   
 $\Delta c = 11^{\circ}00'00''$  (LT)  
 $Lc = 366.67'$   
 $Ts = 692.04'$   
 $Es = 55.83'$



PID NO. **20404**  
 R/W DESIGNER SEA  
 R/W REVIEWER KED

**RIGHT OF WAY PLAN - US 24**  
**STA. 1003+00 TO STA. 1015+00**

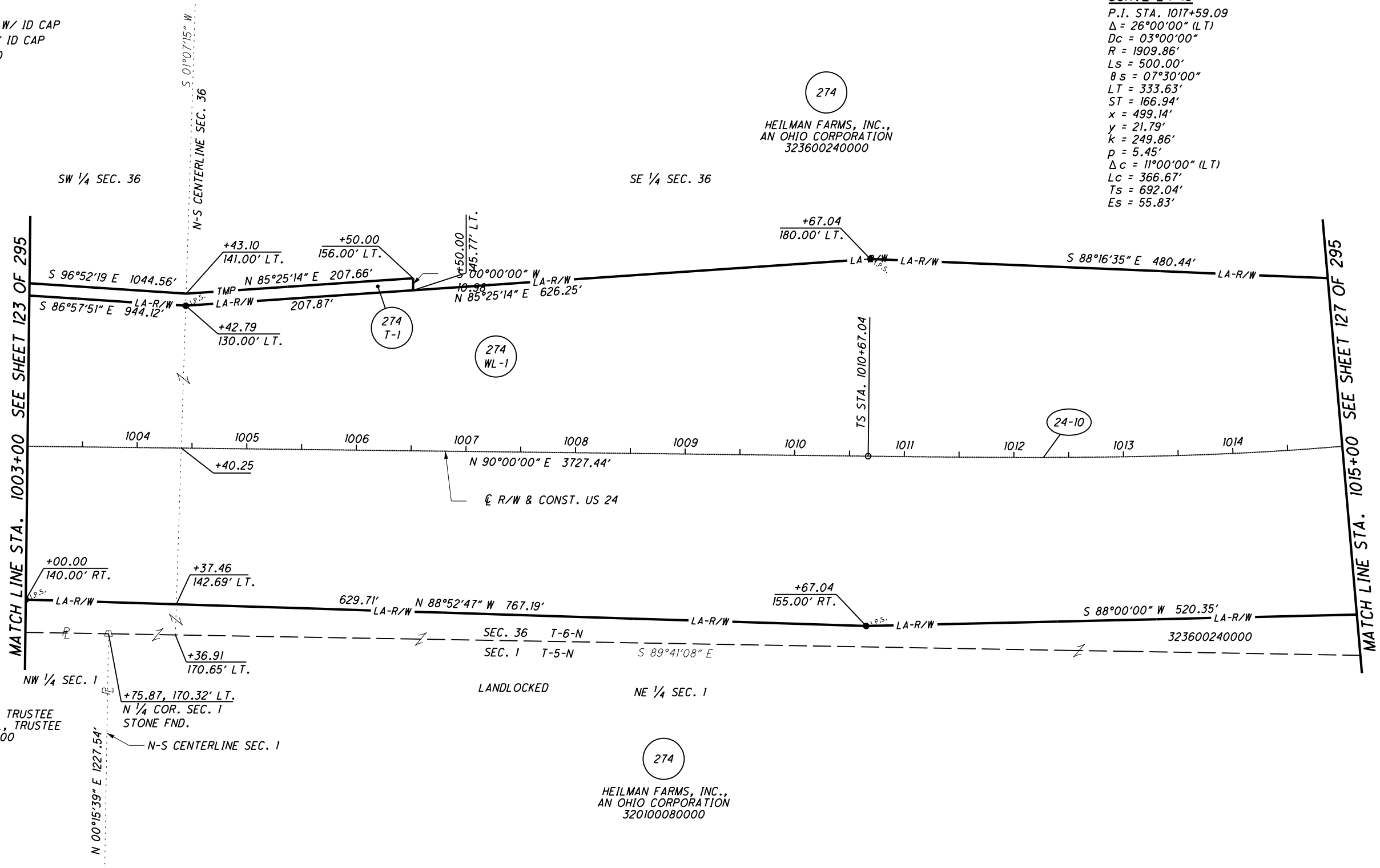
**HEN / LUC-24-10.42 / 0.00**

125 / 295

218  
388

734  
820

JDB	2/05/07	REVISED PARCEL 274 & N-S CENTERLINE SEC. 36
REV. BY	DATE	DESCRIPTION
DATE COMPLETED		NOV. 3, 2006



**T-5-N, R-8-E  
SECTION 1  
WASHINGTON TOWNSHIP  
HENRY COUNTY, OHIO**

**NOTES**  
 THE PROPOSED RIGHT OF WAY SHALL BE REFERENCED FROM THE CENTERLINE OF RIGHT OF WAY.

MONUMENTS REFERRED TO AS "IRON PINS SET" ARE 3/4 INCH DIAMETER BY 30 INCH LONG BARS WITH A 1 1/2 INCH DIAMETER ALUMINUM CAP.


△ DENOTES R/W ENCROACHMENT.

S:\Projects\Projects K-O\O\HDR\80446\ROW\Sheets\Part\_One\20404R059(218).dgn 12/19/2012 1:50:12 PM

**MONUMENT LEGEND**

- ▭ EXISTING R/W MONUMENT BOX
- ▭ PROPOSED R/W MONUMENT BOX
- ⊙ EXISTING CONCRETE MONUMENT
- PROPOSED CONCRETE MONUMENT
- ⊗ RAILROAD SPIKE FOUND
- ✱ RAILROAD SPIKE SET
- I.P.F. IRON PIN FOUND
- ⊙ I.P.F. IRON PIN FOUND W/ ID CAP
- I.P.S. IRON PIN SET W/ ID CAP
- ⊙ I.P.F. IRON PIPE FOUND
- ⊙ I.P.S. IRON PIPE SET
- ⊙ R.K.F. P.K. NAIL FOUND
- ⊙ R.K.S. P.K. NAIL SET

**T-6-N, R-8-E  
SECTION 36  
WASHINGTON TOWNSHIP  
HENRY COUNTY, OHIO**



HORIZONTAL SCALE IN FEET  
0 25 50 100

PID NO.  
**20404**

R/W DESIGNER SEA  
R/W REVIEWER KED

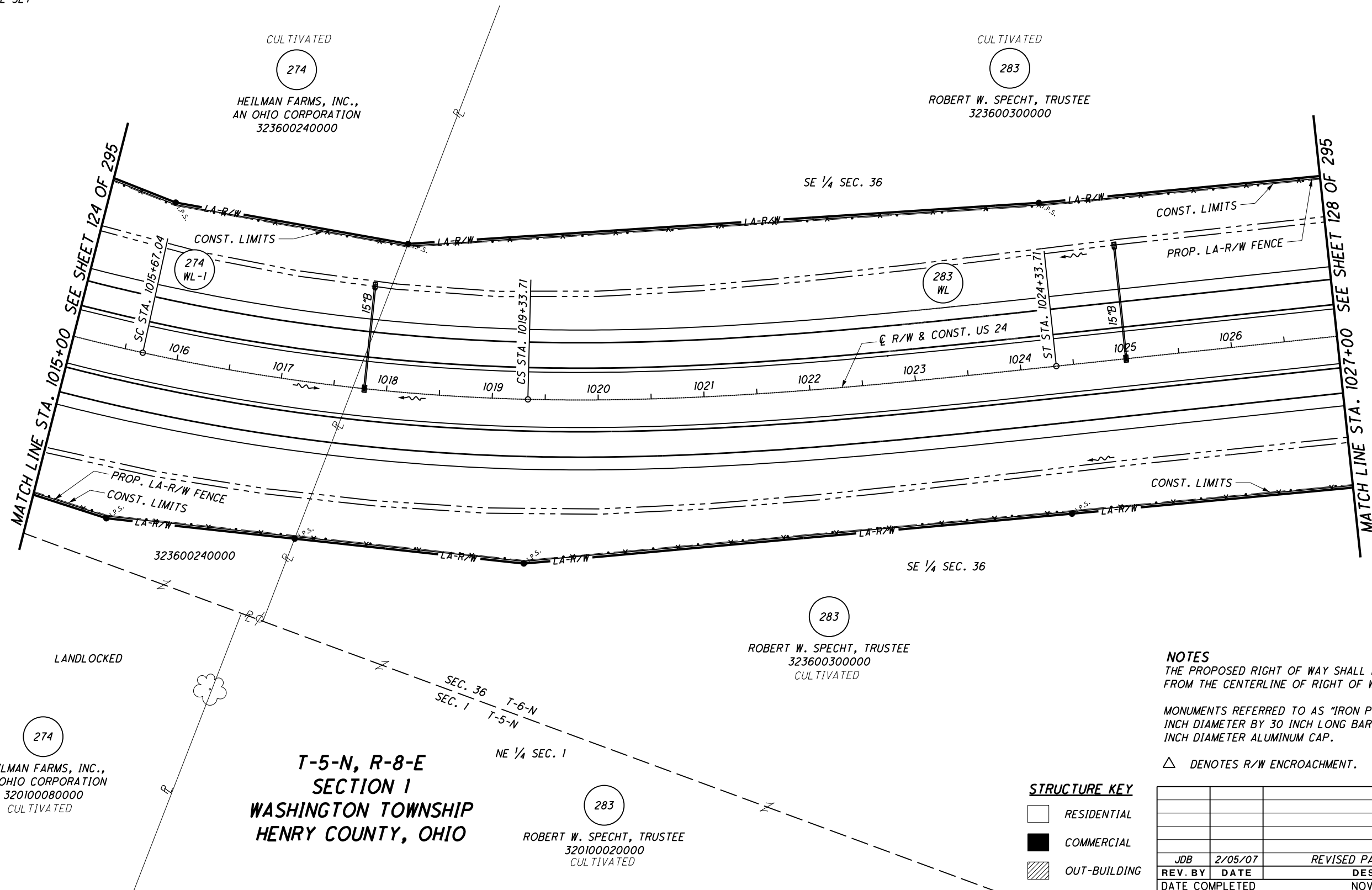
**RIGHT OF WAY PLAN - US 24**  
STA. 1015+00 TO STA. 1027+00

**HEN / LUC-24-10.42/ 0.00**

126/295

219  
388

735  
820



**NOTES**  
THE PROPOSED RIGHT OF WAY SHALL BE REFERENCED FROM THE CENTERLINE OF RIGHT OF WAY.  
MONUMENTS REFERRED TO AS "IRON PINS SET" ARE 3/4 INCH DIAMETER BY 30 INCH LONG BARS WITH A 1 1/2 INCH DIAMETER ALUMINUM CAP.  
△ DENOTES R/W ENCROACHMENT.

**STRUCTURE KEY**

□	RESIDENTIAL
■	COMMERCIAL
▨	OUT-BUILDING

JDB	2/05/07	REVISED PARCELS 274 & 283
REV. BY	DATE	DESCRIPTION
DATE COMPLETED		NOV. 3, 2006

S:\Projects\Projects\_K-O\O\HDR\80446\ROW\sheet\Part\_One\20404RT064(219).dgn 12/19/2012 1:50:14 PM

S:\Projects\Projects\_K-O\O\HDR\80446\ROW\Sheets\Part\_One\20404R060(220).dgn 12/19/2012 1:50:15 PM

- MONUMENT LEGEND**
- ◻ EXISTING R/W MONUMENT BOX
  - ◻ PROPOSED R/W MONUMENT BOX
  - ⊙ EXISTING CONCRETE MONUMENT
  - PROPOSED CONCRETE MONUMENT
  - ⊙ RAILROAD SPIKE FOUND
  - ✱ RAILROAD SPIKE SET
  - I.P.F. IRON PIN FOUND
  - ⊙ I.P.F. IRON PIN FOUND W/ ID CAP
  - I.P.S. IRON PIN SET W/ ID CAP
  - ⊙ I.P.F. IRON PIPE FOUND
  - ⊙ I.P.S. IRON PIPE SET
  - P.K.F. P.K. NAIL FOUND
  - P.K.S. P.K. NAIL SET

**NOTES**

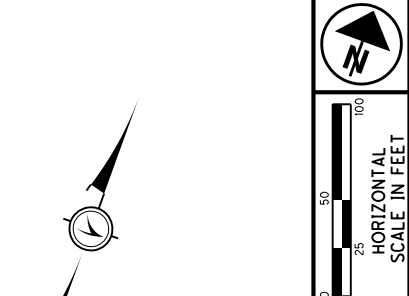
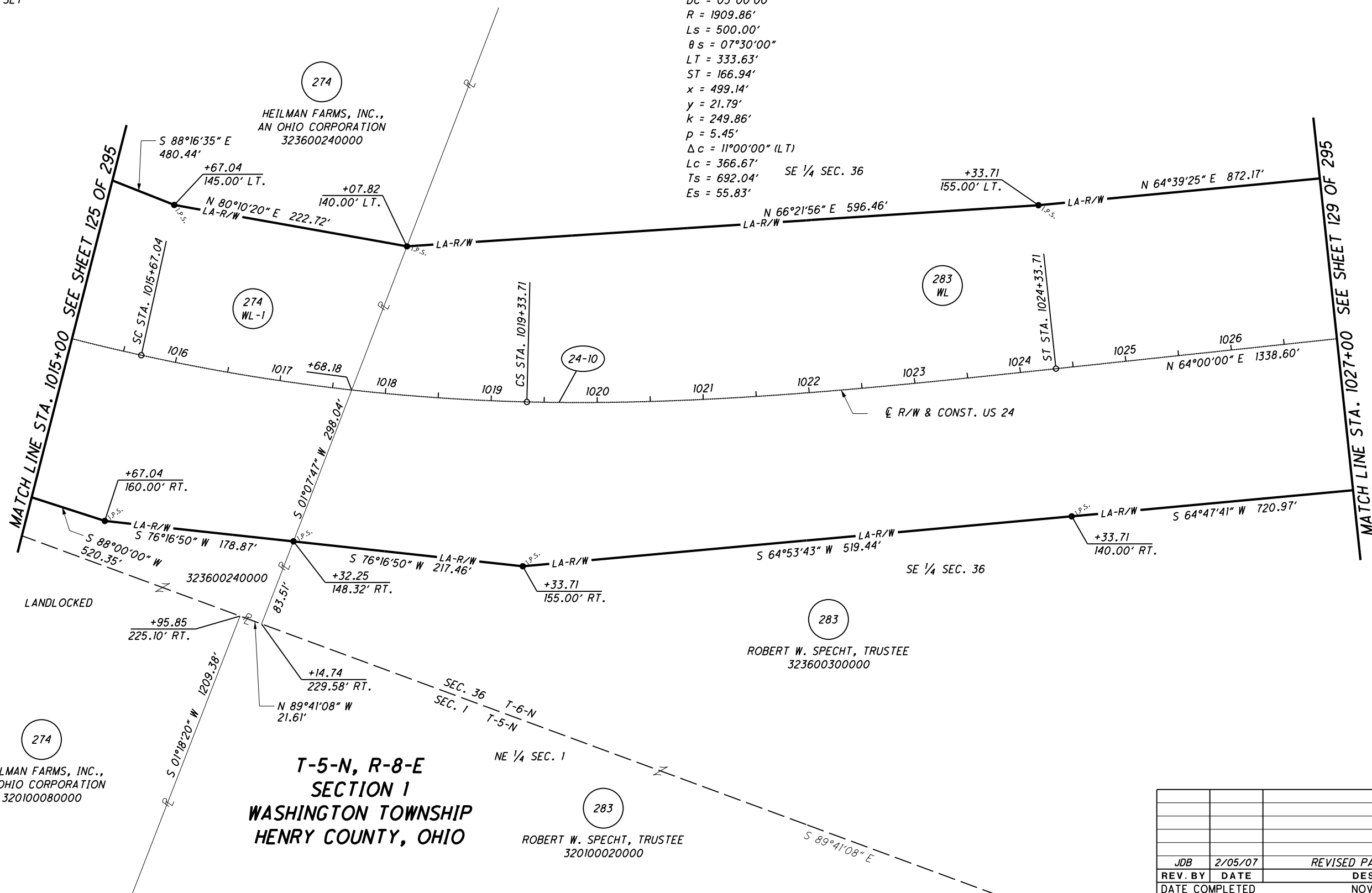
THE PROPOSED RIGHT OF WAY SHALL BE REFERENCED FROM THE CENTERLINE OF RIGHT OF WAY.

MONUMENTS REFERRED TO AS "IRON PINS SET" ARE 3/4 INCH DIAMETER BY 30 INCH LONG BARS WITH A 1 1/2 INCH DIAMETER ALUMINUM CAP.

△ DENOTES R/W ENCROACHMENT.

**T-6-N, R-8-E  
SECTION 36  
WASHINGTON TOWNSHIP  
HENRY COUNTY, OHIO**

**CURVE 24-10**  
 P.I. STA. 1017+59.09  
 $\Delta = 26^{\circ}00'00''$  (LT)  
 $Dc = 03^{\circ}00'00''$   
 $R = 1909.86'$   
 $Ls = 500.00'$   
 $\theta s = 07^{\circ}30'00''$   
 $LT = 333.63'$   
 $ST = 166.94'$   
 $x = 499.14'$   
 $y = 21.79'$   
 $k = 249.86'$   
 $p = 5.45'$   
 $\Delta c = 11^{\circ}00'00''$  (LT)  
 $Lc = 366.67'$  SE 1/4 SEC. 36  
 $Ts = 692.04'$   
 $Es = 55.83'$



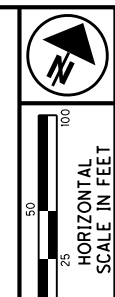
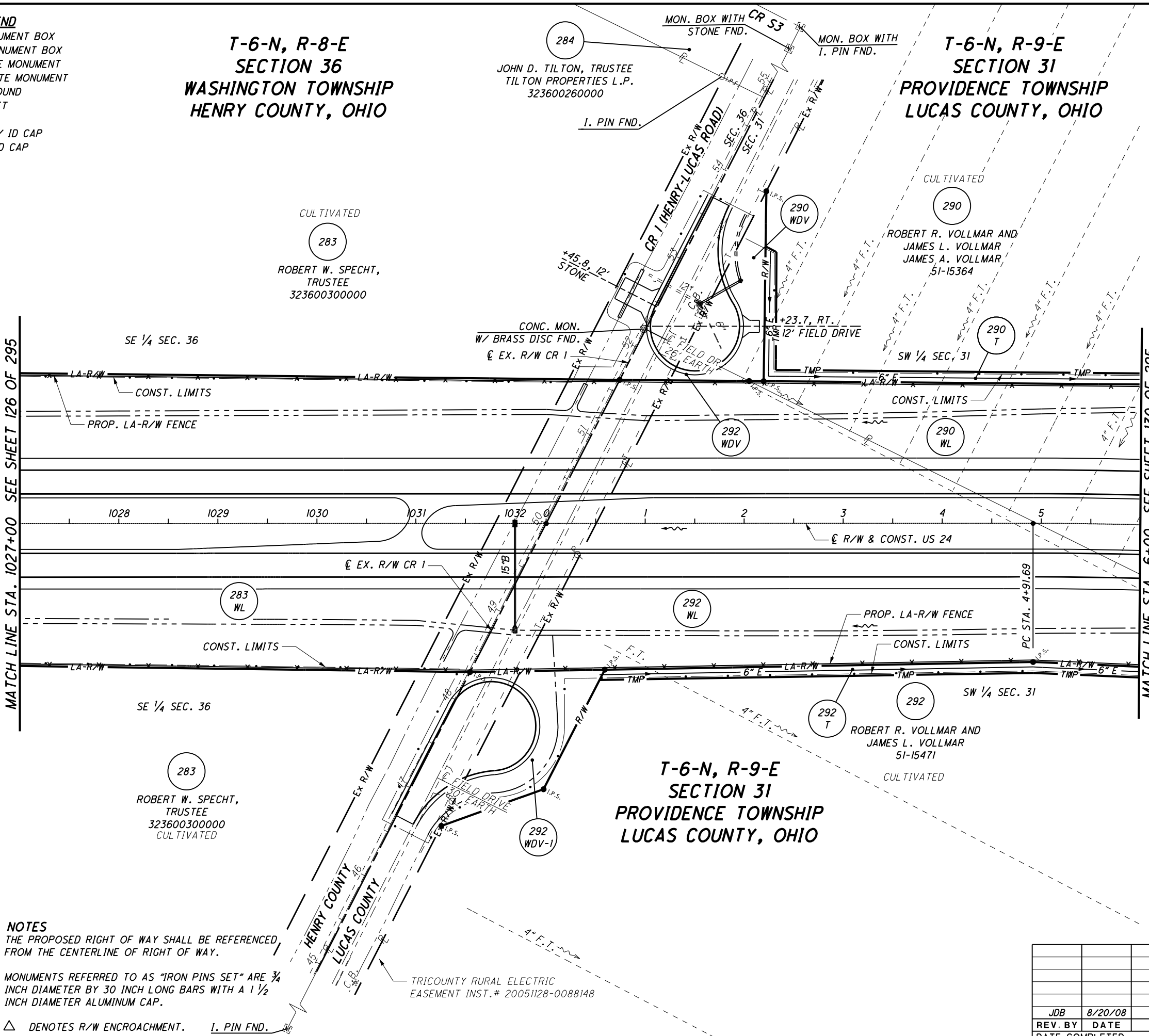
 HORIZONTAL SCALE IN FEET 0 25 50 100	PID NO. <b>20404</b>
R/W DESIGNER SEA R/W REVIEWER KED	RIGHT OF WAY PLAN - US 24 STA. 1015+00 TO STA. 1027+00
HEN / LUC-24-10.42 / 0.00	127 / 295
220 388	736 820
JDB 2/05/07 REV. BY DATE DATE COMPLETED	REVISED PARCELS 274 & 283 DESCRIPTION NOV. 3, 2006

**MONUMENT LEGEND**

- ◻ EXISTING R/W MONUMENT BOX
- ◻ PROPOSED R/W MONUMENT BOX
- ⊙ EXISTING CONCRETE MONUMENT
- PROPOSED CONCRETE MONUMENT
- ⊕ RAILROAD SPIKE FOUND
- ⊕ RAILROAD SPIKE SET
- ⊙ I.P.F. IRON PIN FOUND
- ⊙ I.P.S. IRON PIN SET W/ ID CAP
- ⊙ I.P.S. IRON PIPE FOUND
- ⊙ I.P.S. IRON PIPE SET
- ⊙ R.K.F. P.K. NAIL FOUND
- ⊙ R.K.S. P.K. NAIL SET

**T-6-N, R-8-E  
SECTION 36  
WASHINGTON TOWNSHIP  
HENRY COUNTY, OHIO**

**T-6-N, R-9-E  
SECTION 31  
PROVIDENCE TOWNSHIP  
LUCAS COUNTY, OHIO**



PID NO.  
**20404**

R/W DESIGNER  
SEA

R/W REVIEWER  
KED

**RIGHT OF WAY PLAN - US 24**

**STA. 1027+00 TO STA. 6+00**

**HEN / LUC-24-10.42/ 0.00**

128 / 295

221
388
737
820

**STRUCTURE KEY**

- ◻ RESIDENTIAL
- ▬ COMMERCIAL
- ▨ OUT-BUILDING

**NOTES**

THE PROPOSED RIGHT OF WAY SHALL BE REFERENCED FROM THE CENTERLINE OF RIGHT OF WAY.

MONUMENTS REFERRED TO AS "IRON PINS SET" ARE 3/4 INCH DIAMETER BY 30 INCH LONG BARS WITH A 1 1/2 INCH DIAMETER ALUMINUM CAP.

△ DENOTES R/W ENCROACHMENT.

TRICOUNTY RURAL ELECTRIC EASEMENT INST.# 20051128-0088148

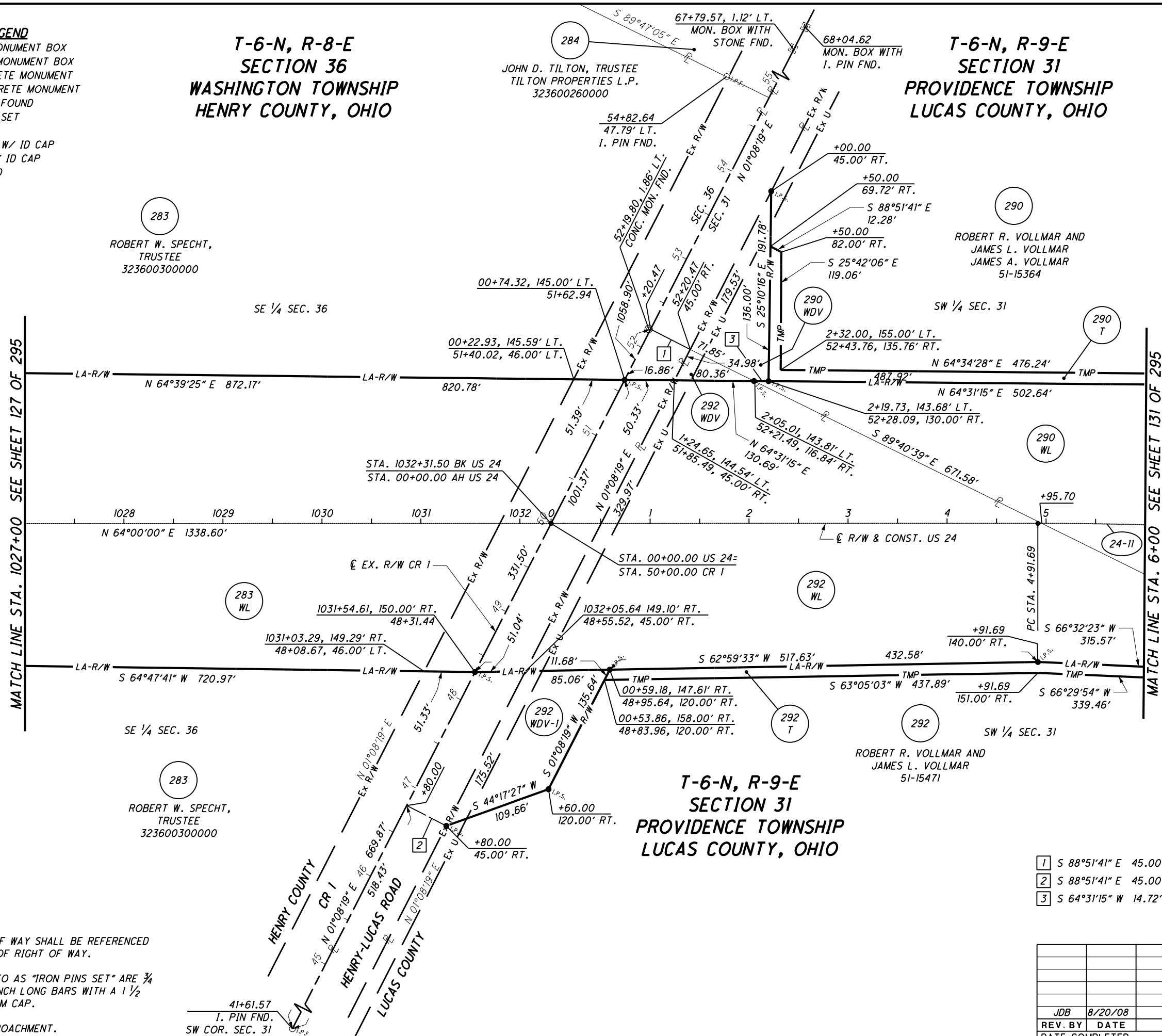
JDB	8/20/08	OWNERSHIP CHANGE PARCELS 290 & 292
REV. BY	DATE	DESCRIPTION
DATE COMPLETED		NOV. 3, 2006

**MONUMENT LEGEND**

- ▣ EXISTING R/W MONUMENT BOX
- ▣ PROPOSED R/W MONUMENT BOX
- ⊙ EXISTING CONCRETE MONUMENT
- PROPOSED CONCRETE MONUMENT
- ✱ RAILROAD SPIKE FOUND
- ✱ RAILROAD SPIKE SET
- I.P.F. IRON PIN FOUND
- I.P.F. IRON PIN FOUND W/ ID CAP
- I.P.S. IRON PIN SET W/ ID CAP
- ⊙ I.P.F. IRON PIPE FOUND
- ⊙ I.P.S. IRON PIPE SET
- P.K.F. P.K. NAIL FOUND
- P.K.S. P.K. NAIL SET

**T-6-N, R-8-E  
SECTION 36  
WASHINGTON TOWNSHIP  
HENRY COUNTY, OHIO**

**T-6-N, R-9-E  
SECTION 31  
PROVIDENCE TOWNSHIP  
LUCAS COUNTY, OHIO**



283  
ROBERT W. SPECHT,  
TRUSTEE  
323600300000

290  
ROBERT R. VOLLMAR AND  
JAMES L. VOLLMAR  
JAMES A. VOLLMAR  
51-15364

283  
ROBERT W. SPECHT,  
TRUSTEE  
323600300000

**T-6-N, R-9-E  
SECTION 31  
PROVIDENCE TOWNSHIP  
LUCAS COUNTY, OHIO**

ROBERT R. VOLLMAR AND  
JAMES L. VOLLMAR  
51-15471

**CURVE 24-II**  
P.I. STA. 10+78.24  
Δ = 17°04'40" (RT)  
Dc = 01°28'00"  
R = 3906.53'  
T = 586.55'  
L = 1164.39'  
E = 43.79'

- 1 S 88°51'41" E 45.00'
- 2 S 88°51'41" E 45.00'
- 3 S 64°31'15" W 14.72'

**NOTES**  
THE PROPOSED RIGHT OF WAY SHALL BE REFERENCED FROM THE CENTERLINE OF RIGHT OF WAY.  
  
MONUMENTS REFERRED TO AS "IRON PINS SET" ARE 3/4 INCH DIAMETER BY 30 INCH LONG BARS WITH A 1 1/2 INCH DIAMETER ALUMINUM CAP.  
  
△ DENOTES R/W ENCROACHMENT.

JDB	8/20/08	OWNERSHIP CHANGE PARCELS 290 & 292
REV. BY	DATE	DESCRIPTION
DATE COMPLETED		NOV. 3, 2006




PID NO. **20404**

R/W DESIGNER SEA KED  
R/W REVIEWER KED

**RIGHT OF WAY PLAN - US 24**  
**STA. 1027+00 TO STA. 6+00**

HEN / LUC-24-10.42 / 0.00

129 / 295

222
388
738
820

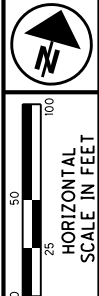
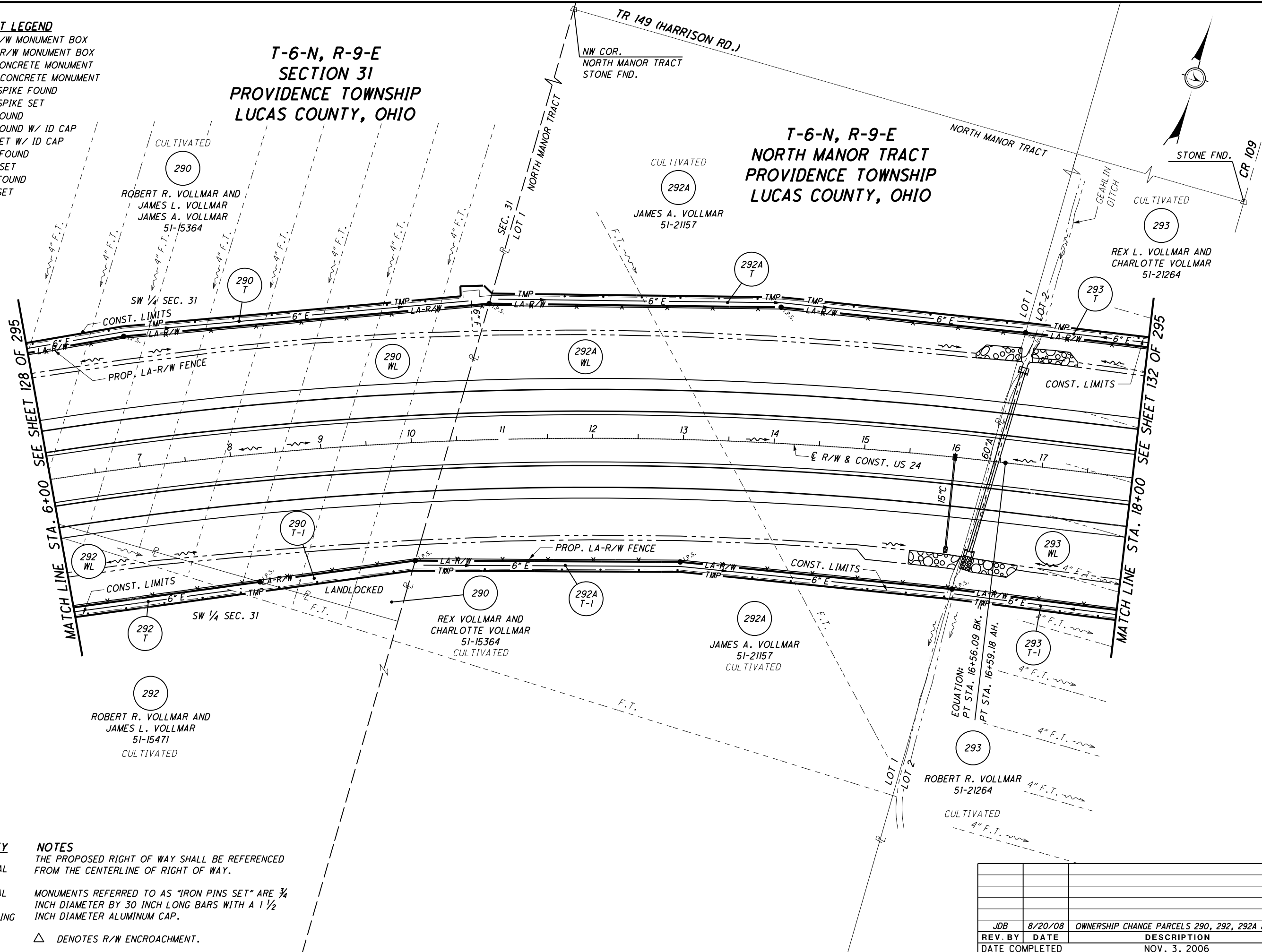
S:\Projects\Projects\_K-O\O\HDR\80446\ROW\Sheets\Part\_One\20404R061(222).dgn 12/19/2012 1:50:17 PM

**MONUMENT LEGEND**

- ▣ EXISTING R/W MONUMENT BOX
- ▣ PROPOSED R/W MONUMENT BOX
- ⊙ EXISTING CONCRETE MONUMENT
- PROPOSED CONCRETE MONUMENT
- ⊗ RAILROAD SPIKE FOUND
- ✱ RAILROAD SPIKE SET
- I.P.F. IRON PIN FOUND
- ⊙ I.P.F. IRON PIN FOUND W/ ID CAP
- I.P.S. IRON PIN SET W/ ID CAP
- ⊙ I.P.F. IRON PIPE FOUND
- ⊙ I.P.S. IRON PIPE SET
- ⊙ P.K.F. P.K. NAIL FOUND
- ⊙ P.K.S. P.K. NAIL SET

**T-6-N, R-9-E  
SECTION 31  
PROVIDENCE TOWNSHIP  
LUCAS COUNTY, OHIO**

**T-6-N, R-9-E  
NORTH MANOR TRACT  
PROVIDENCE TOWNSHIP  
LUCAS COUNTY, OHIO**



PID NO. **20404**

R/W DESIGNER: SEA  
R/W REVIEWER: KED

**RIGHT OF WAY PLAN - US 24**  
**STA. 6+00 TO STA. 18+00**

**HEN / LUC-24-10.42 / 0.00**

130/295

223
388
739
820

**STRUCTURE KEY**

- RESIDENTIAL
- COMMERCIAL
- ▨ OUT-BUILDING

**NOTES**

THE PROPOSED RIGHT OF WAY SHALL BE REFERENCED FROM THE CENTERLINE OF RIGHT OF WAY.

MONUMENTS REFERRED TO AS "IRON PINS SET" ARE 3/4 INCH DIAMETER BY 30 INCH LONG BARS WITH A 1 1/2 INCH DIAMETER ALUMINUM CAP.

△ DENOTES R/W ENCROACHMENT.

JDB	8/20/08	OWNERSHIP CHANGE PARCELS 290, 292, 292A & 293
REV. BY	DATE	DESCRIPTION
DATE COMPLETED		NOV. 3, 2006

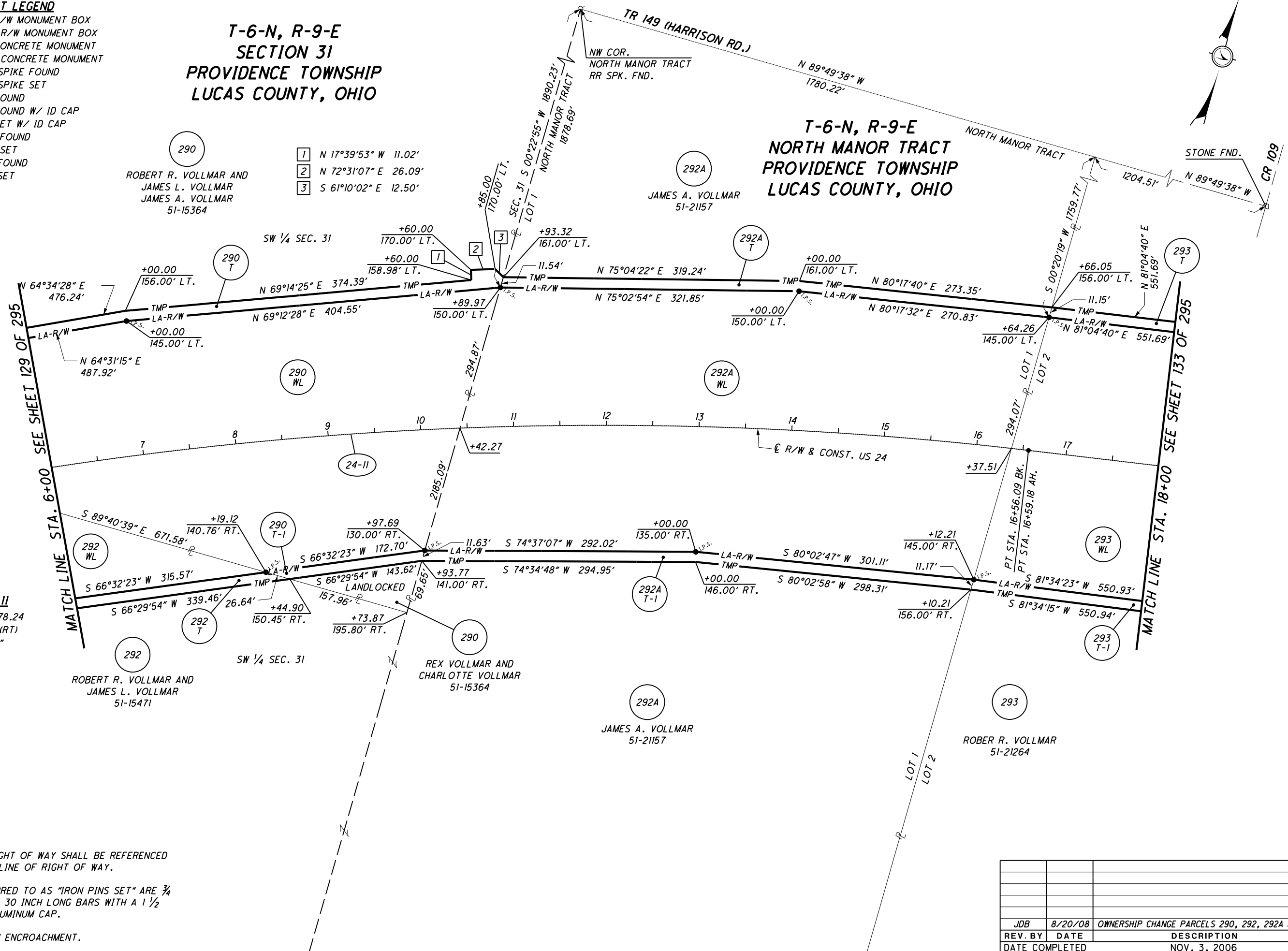
S:\Projects\Projects K-O\O\HDR\80446\ROW\Sheets\Part\_One\20404RT066(223).dgn 12/19/2012 1:50:18 PM



**MONUMENT LEGEND**

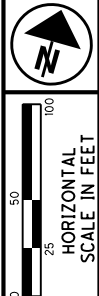
- ▣ EXISTING R/W MONUMENT BOX
- ▣ PROPOSED R/W MONUMENT BOX
- ⊙ EXISTING CONCRETE MONUMENT
- PROPOSED CONCRETE MONUMENT
- ✱ RAILROAD SPIKE FOUND
- ✱ RAILROAD SPIKE SET
- I.P.F. IRON PIN FOUND
- I.P.F. IRON PIN FOUND W/ ID CAP
- I.P.S. IRON PIN SET W/ ID CAP
- ⊙ I.P.F. IRON PIPE FOUND
- ⊙ I.P.S. IRON PIPE SET
- P.K.F. P.K. NAIL FOUND
- P.K.S. P.K. NAIL SET

**T-6-N, R-9-E  
SECTION 31  
PROVIDENCE TOWNSHIP  
LUCAS COUNTY, OHIO**



**CURVE 24-11**  
 P.I. STA. 10+78.24  
 Δ = 17°04'40" (RT)  
 Dc = 01°28'00"  
 R = 3906.53'  
 T = 586.55'  
 L = 1164.39'  
 E = 43.79'

**NOTES**  
 THE PROPOSED RIGHT OF WAY SHALL BE REFERENCED FROM THE CENTERLINE OF RIGHT OF WAY.  
 MONUMENTS REFERRED TO AS "IRON PINS SET" ARE 3/4 INCH DIAMETER BY 30 INCH LONG BARS WITH A 1 1/2 INCH DIAMETER ALUMINUM CAP.  
 Δ DENOTES R/W ENCROACHMENT.



PID NO. **20404**

R/W DESIGNER: SEA  
 R/W REVIEWER: KED

RIGHT OF WAY PLAN - US 24  
 STA. 6+00 TO STA. 18+00

HEN / LUC-24-10-42 / 0.00

131 / 295

			224
			388
JDB	8/20/08	OWNERSHIP CHANGE PARCELS 290, 292, 292A & 293	740
REV. BY	DATE	DESCRIPTION	820
DATE COMPLETED		NOV. 3, 2006	

S:\Projects\Projects\_K-O\O\HDR\80446\ROW\Sheets\Part\_One\20404R062(224).dgn 12/19/2012 1:50:19 PM

**MONUMENT LEGEND**

- ◻ EXISTING R/W MONUMENT BOX
- ◻ PROPOSED R/W MONUMENT BOX
- ⊙ EXISTING CONCRETE MONUMENT
- PROPOSED CONCRETE MONUMENT
- ⊗ RAILROAD SPIKE FOUND
- ⊗ RAILROAD SPIKE SET
- I.P.F. IRON PIN FOUND
- I.P.F. IRON PIN FOUND W/ ID CAP
- I.P.S. IRON PIN SET W/ ID CAP
- I.P.F. IRON PIPE FOUND
- I.P.S. IRON PIPE SET
- P.K.F. P.K. NAIL FOUND
- P.K.S. P.K. NAIL SET

**STRUCTURE KEY**

- ◻ RESIDENTIAL
- ◼ COMMERCIAL
- ▨ OUT-BUILDING

**NOTES**

THE PROPOSED RIGHT OF WAY SHALL BE REFERENCED FROM THE CENTERLINE OF RIGHT OF WAY.

MONUMENTS REFERRED TO AS "IRON PINS SET" ARE 3/4 INCH DIAMETER BY 30 INCH LONG BARS WITH A 1 1/2 INCH DIAMETER ALUMINUM CAP.

△ DENOTES R/W ENCROACHMENT.

**T-6-N, R-9-E  
NORTH MANOR TRACT  
PROVIDENCE TOWNSHIP  
LUCAS COUNTY, OHIO**

TRICOUNTY RURAL ELECTRIC EASEMENT  
INST. # 20051128-0088149

CULTIVATED

SAMUEL E. CLINE, et al.  
51-21364

294

294 T

294 WL

294

SAMUEL E. CLINE, et al.  
51-21364  
CULTIVATED

294 T-1

MATCHLINE STA. 46+00  
SEE SHEET 186 OF 295

304 E SEE GOVERNORS  
DEED STATE OF OHIO  
20161129-0048660

304WDV SEE DIRECTORS DEED  
20161206-0050269

MATCH LINE STA. 55+00  
SEE SHEET 188 OF 295

GREGORY E. LUDWIG  
51-21524

GREGORY E. LUDWIG  
51-21524

JOHN E. CLINE AND  
JASON L. CLINE  
51-21365  
CULTIVATED

LAWN  
WILLIAM NALBACH  
AND MARY NALBACH  
51-21367

REV. BY	DATE	DESCRIPTION
JDB	8/20/08	OWNERSHIP CHANGE PARCEL 293
REV. BY	DATE	DESCRIPTION
DATE COMPLETED		NOV. 3, 2006

N

HORIZONTAL SCALE IN FEET

PID NO. 20404

R/W DESIGNER SEA R/W REVIEWER KED

RIGHT OF WAY PLAN - US 24  
STA. 18+00 TO STA. 31+00

HEN / LUC-24-10.42 / 0.00

132 / 295

225  
388

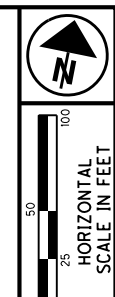
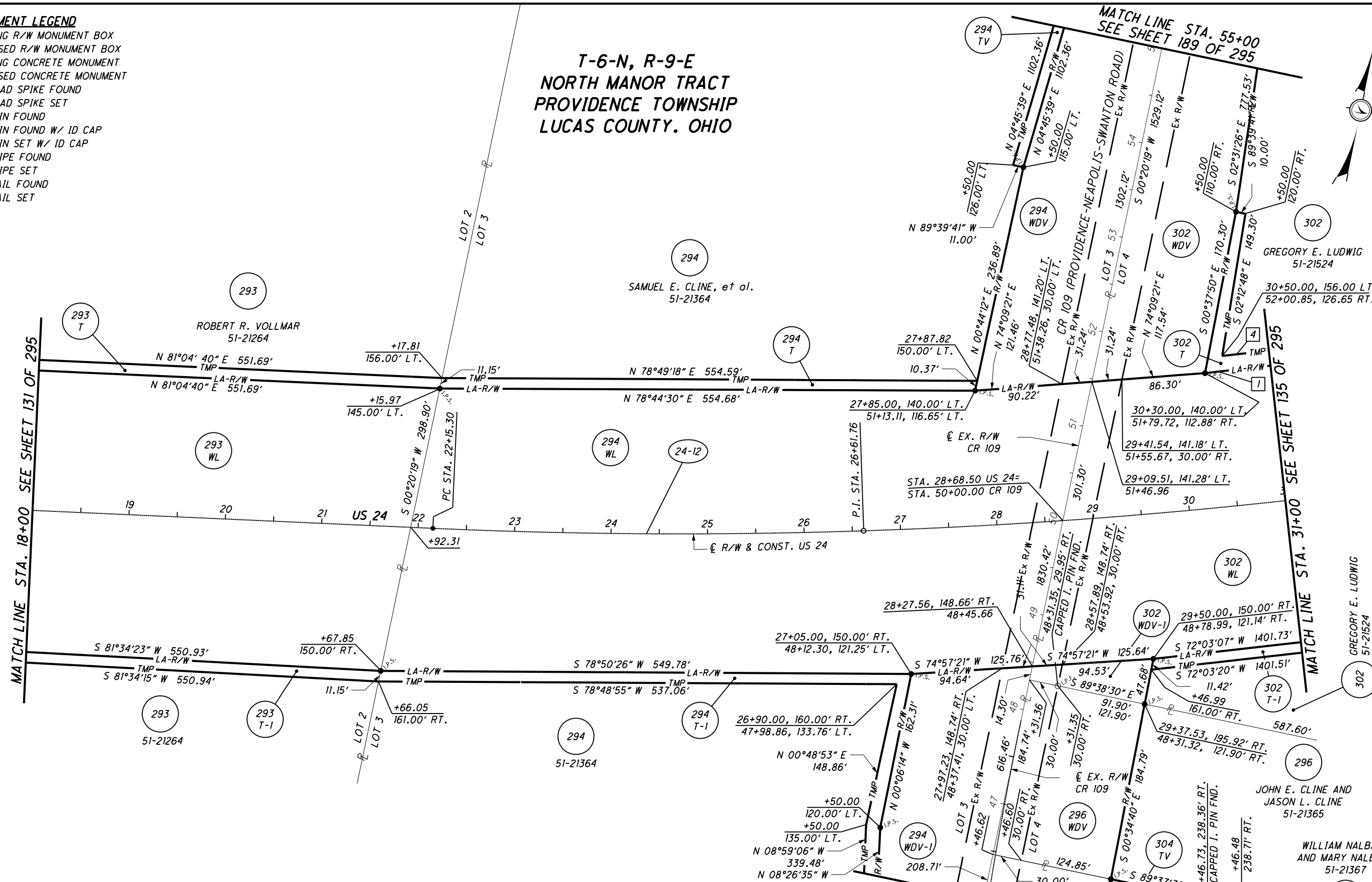
741  
820

S:\Projects\Projects\_K-O\O\HDR\80446\ROW\sheets\Part\_One\20404RT067(225).dgn 12/19/2012 1:50:21 PM

**MONUMENT LEGEND**

- ◻ EXISTING R/W MONUMENT BOX
- ◻ PROPOSED R/W MONUMENT BOX
- ⊙ EXISTING CONCRETE MONUMENT
- PROPOSED CONCRETE MONUMENT
- ⊗ RAILROAD SPIKE FOUND
- ✱ RAILROAD SPIKE SET
- I.P.F. IRON PIN FOUND
- I.P.F. IRON PIN FOUND W/ ID CAP
- I.P.S. IRON PIN SET W/ ID CAP
- ⊙ I.P.F. IRON PIPE FOUND
- ⊙ I.P.S. IRON PIPE SET
- ⊙ P.K.F. P.K. NAIL FOUND
- ⊙ P.K.S. P.K. NAIL SET

**T-6-N, R-9-E  
NORTH MANOR TRACT  
PROVIDENCE TOWNSHIP  
LUCAS COUNTY, OHIO**



PID NO. **20404**

R/W DESIGNER: SEA  
R/W REVIEWER: KED

**RIGHT OF WAY PLAN - US 24  
STA. 18+00 TO STA. 31+00**

**HEN / LUC-24-10.42 / 0.00**

133/295

226
388
742
820

**NOTES**  
THE PROPOSED RIGHT OF WAY SHALL BE REFERENCED FROM THE CENTERLINE OF RIGHT OF WAY.

MONUMENTS REFERRED TO AS "IRON PINS SET" ARE 3/4 INCH DIAMETER BY 30 INCH LONG BARS WITH A 1 1/2 INCH DIAMETER ALUMINUM CAP.

△ DENOTES R/W ENCROACHMENT.

**CURVE 24-12**

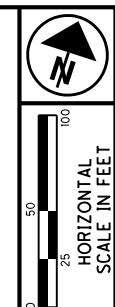
P.I. STA. 26+61.76  
 $\Delta = 08^{\circ}54'40''$  (LT)  
 $D_c = 01^{\circ}00'00''$   
 $R = 5729.58'$   
 $T = 446.46'$   
 $L = 891.11'$   
 $E = 17.37'$

- 1 N 71°59'02" E 1410.77'
- 2 N 00°34'40" W 208.74'
- 3 S 00°20'19" W 208.71'
- 4 N 72°13'08" E 1394.37'
- 5 N 00°34'40" W 208.74'
- 6 S 00°20'19" W 208.71'

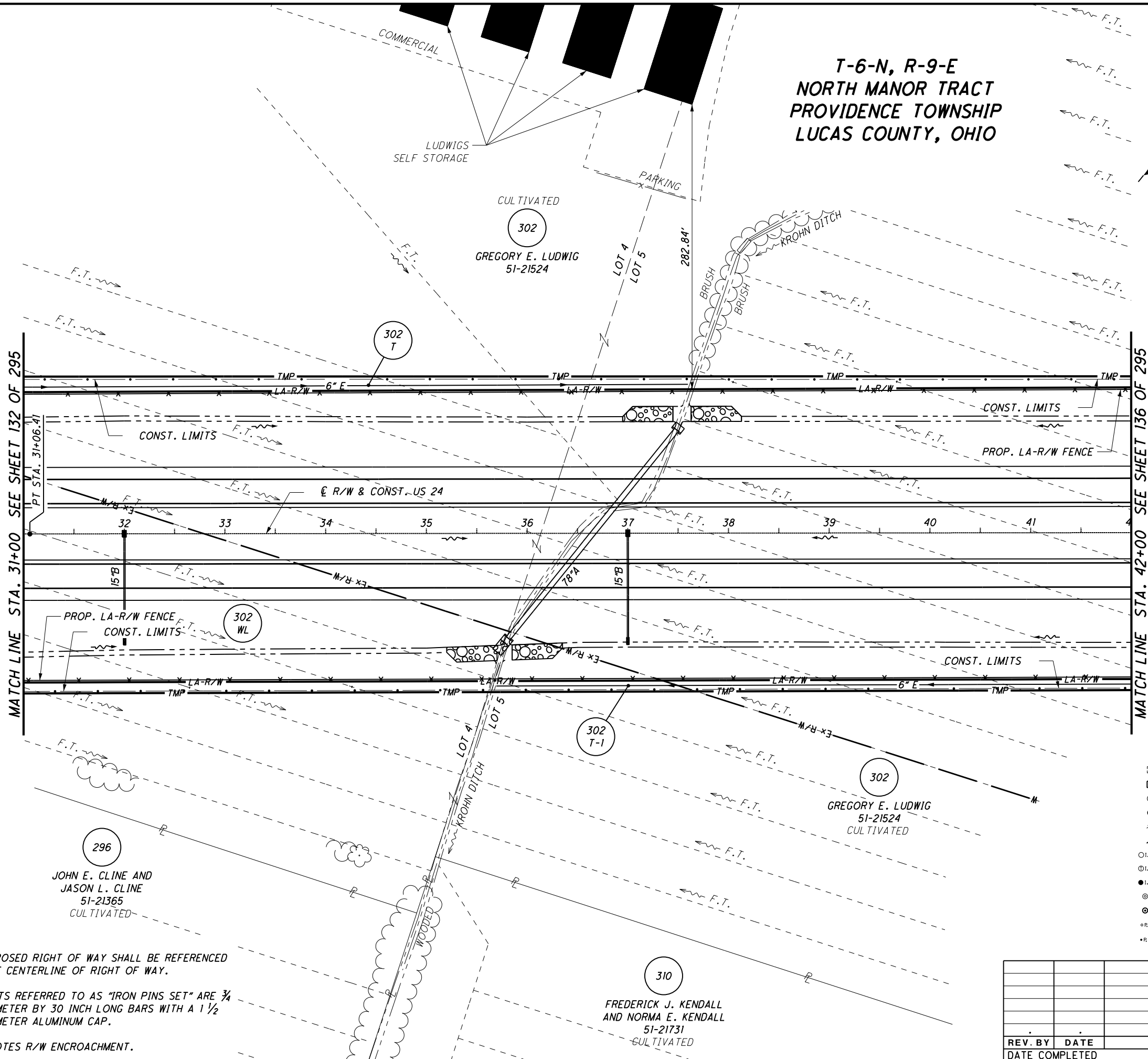
304 E SEE GOVERNORS DEED STATE OF OHIO 20161129-0048660  
 304 WDV SEE DIRECTORS DEED 20161206-0050269

REV. BY	DATE	DESCRIPTION
JDB	8/20/08	OWNERSHIP CHANGE PARCEL 293
JDB	3/05/07	CORRECTED DISTANCE EAST LINE 302WDV
DATE COMPLETED		NOV. 3, 2006

S:\Projects\Projects\_K-O\O\HDR\80446\ROW\Sheets\Part\_One\20404R0603(226).dgn 12/19/2012 1:50:23 PM



T-6-N, R-9-E  
NORTH MANOR TRACT  
PROVIDENCE TOWNSHIP  
LUCAS COUNTY, OHIO



MATCH LINE STA. 31+00 SEE SHEET 132 OF 295

MATCH LINE STA. 42+00 SEE SHEET 136 OF 295

**STRUCTURE KEY**

	RESIDENTIAL
	COMMERCIAL
	OUT-BUILDING

**NOTES**  
THE PROPOSED RIGHT OF WAY SHALL BE REFERENCED FROM THE CENTERLINE OF RIGHT OF WAY.  
MONUMENTS REFERRED TO AS "IRON PINS SET" ARE 3/4 INCH DIAMETER BY 30 INCH LONG BARS WITH A 1 1/2 INCH DIAMETER ALUMINUM CAP.  
△ DENOTES R/W ENCROACHMENT.

**MONUMENT LEGEND**

	EXISTING R/W MONUMENT BOX
	PROPOSED R/W MONUMENT BOX
	EXISTING CONCRETE MONUMENT
	PROPOSED CONCRETE MONUMENT
	RAILROAD SPIKE FOUND
	RAILROAD SPIKE SET
	IRON PIN FOUND
	IRON PIN FOUND W/ ID CAP
	IRON PIN SET W/ ID CAP
	IRON PIPE FOUND
	IRON PIPE SET
	P.K. NAIL FOUND
	P.K. NAIL SET

REV. BY	DATE	DESCRIPTION
DATE COMPLETED	NOV. 3, 2006	

PID NO. 20404

R/W DESIGNER SEA R/W REVIEWER KED

RIGHT OF WAY PLAN - US 24  
STA. 31+00 TO STA. 42+00

HEN / LUC-24-10-42 / 0.00

134 / 295

227  
388  
743  
820

S:\Projects\Projects K-O\O\HDR\80446\ROW\Sheets\Part\_One\20404RT068(227).dgn 12/19/2012 1:50:25 PM



S:\Projects\Projects K-O\O\HDR\80446\ROW\sheets\Part\_One\20404RT069(229).dgn 12/19/2012 1:50:27 PM

**MONUMENT LEGEND**

- EXISTING R/W MONUMENT BOX
- PROPOSED R/W MONUMENT BOX
- EXISTING CONCRETE MONUMENT
- PROPOSED CONCRETE MONUMENT
- RAILROAD SPIKE FOUND
- RAILROAD SPIKE SET
- IRON PIN FOUND
- IRON PIN FOUND W/ ID CAP
- IRON PIN SET W/ ID CAP
- IRON PIPE FOUND
- IRON PIPE SET
- P.K. NAIL FOUND
- P.K. NAIL SET

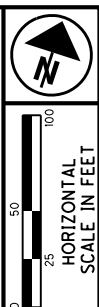
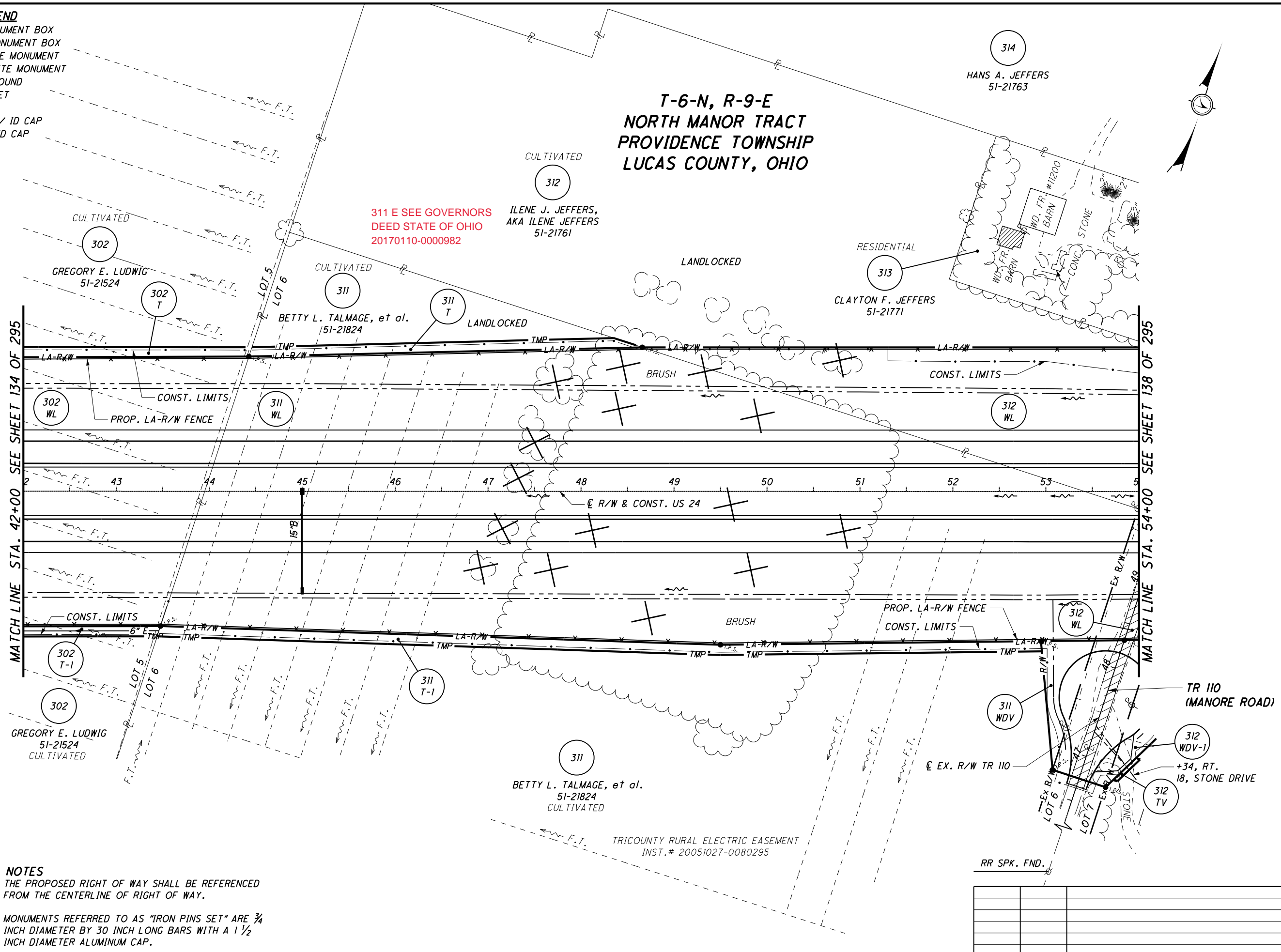
**STRUCTURE KEY**

- RESIDENTIAL
- COMMERCIAL
- OUT-BUILDING

**NOTES**

THE PROPOSED RIGHT OF WAY SHALL BE REFERENCED FROM THE CENTERLINE OF RIGHT OF WAY.  
 MONUMENTS REFERRED TO AS "IRON PINS SET" ARE 3/4 INCH DIAMETER BY 30 INCH LONG BARS WITH A 1 1/2 INCH DIAMETER ALUMINUM CAP.  
 △ DENOTES R/W ENCROACHMENT.

**T-6-N, R-9-E  
 NORTH MANOR TRACT  
 PROVIDENCE TOWNSHIP  
 LUCAS COUNTY, OHIO**



PID NO. **20404**

R/W DESIGNER SEA  
 R/W REVIEWER KED

**RIGHT OF WAY PLAN - US 24**  
**STA. 42+00 TO STA. 54+00**

**HEN / LUC-24-10.42 / 0.00**

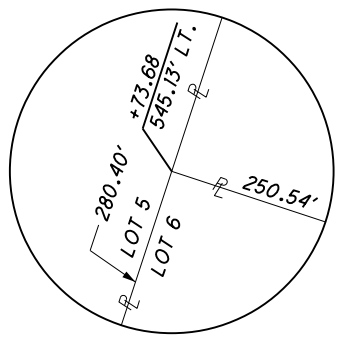
136/295

229
388
745
820

REV. BY	DATE	DESCRIPTION
DATE COMPLETED		NOV. 3, 2006

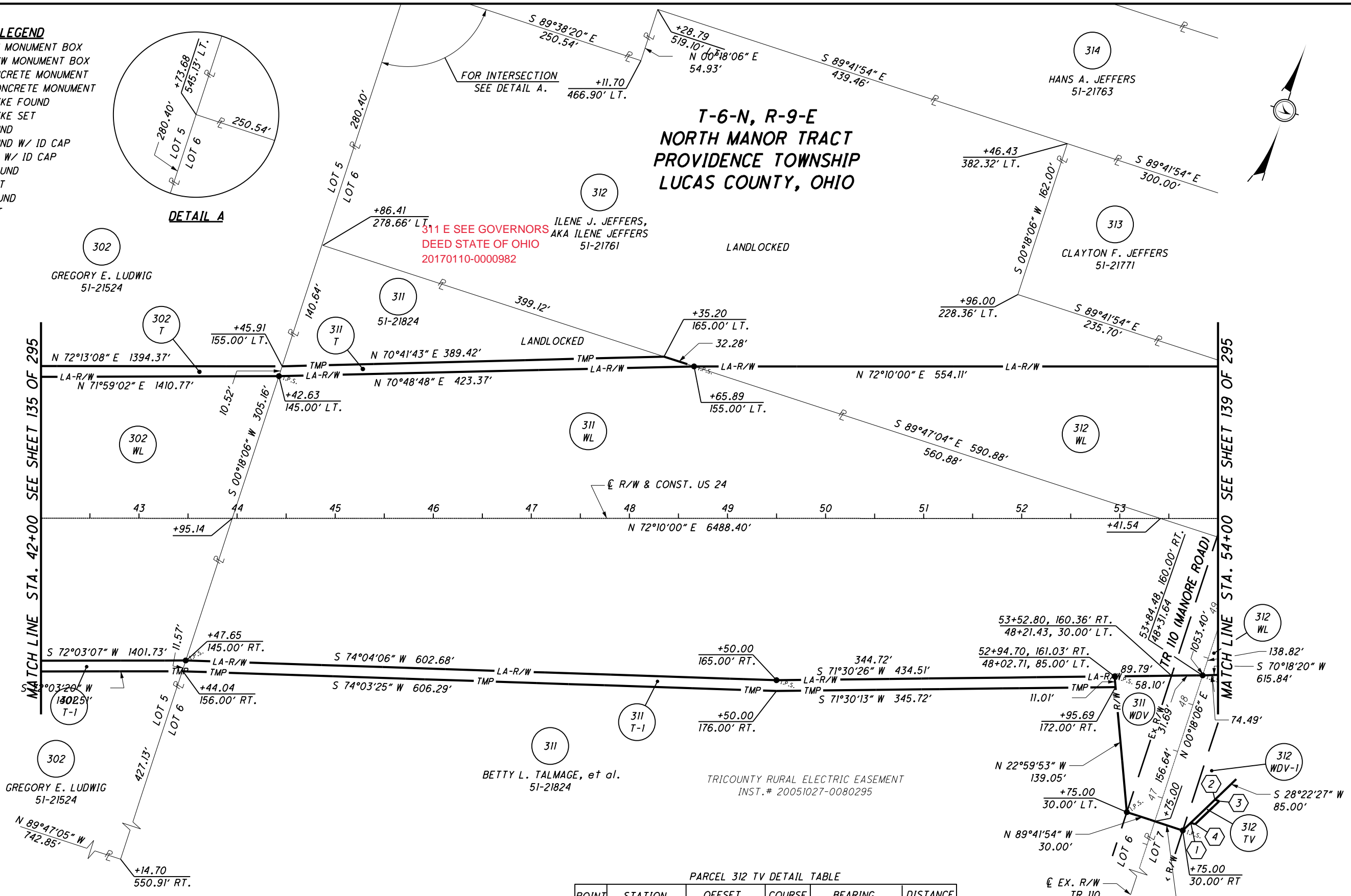
**MONUMENT LEGEND**

- ▣ EXISTING R/W MONUMENT BOX
- ▣ PROPOSED R/W MONUMENT BOX
- ⊙ EXISTING CONCRETE MONUMENT
- PROPOSED CONCRETE MONUMENT
- ✱ RAILROAD SPIKE FOUND
- ✱ RAILROAD SPIKE SET
- I.P.F. IRON PIN FOUND
- ⊙ I.P.F. IRON PIN FOUND W/ ID CAP
- I.P.S. IRON PIN SET W/ ID CAP
- ⊙ I.P.S. IRON PIPE FOUND
- I.P.S. IRON PIPE SET
- P.K.F. P.K. NAIL FOUND
- P.K.S. P.K. NAIL SET



**DETAIL A**

**T-6-N, R-9-E  
NORTH MANOR TRACT  
PROVIDENCE TOWNSHIP  
LUCAS COUNTY, OHIO**



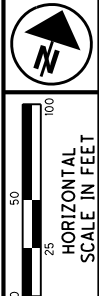
**PARCEL 312 TV DETAIL TABLE**

POINT	STATION	OFFSET	COURSE	BEARING	DISTANCE
1	46+85.00	35.33' RT.	1-2	N 28°22'27" E	34.00'
2	47+15.00	51.33' RT.	2-3	S 89°41'54" E	4.67'
3	47+15.00	56.00' RT.	3-4	S 28°22'27" W	34.00'
4	46+85.00	40.00' RT.	4-1	N 89°41'54" W	4.67'

**NOTES**  
 THE PROPOSED RIGHT OF WAY SHALL BE REFERENCED FROM THE CENTERLINE OF RIGHT OF WAY.  
 MONUMENTS REFERRED TO AS "IRON PINS SET" ARE 3/4 INCH DIAMETER BY 30 INCH LONG BARS WITH A 1 1/2 INCH DIAMETER ALUMINUM CAP.

△ DENOTES R/W ENCROACHMENT.

REV. BY	DATE	DESCRIPTION
DATE COMPLETED	NOV. 3, 2006	



PID NO. **20404**

R/W DESIGNER: SEA  
 R/W REVIEWER: KED

**RIGHT OF WAY PLAN - US 24  
 STA. 42+00 TO STA. 54+00**

**HEN / LUC-24-10.42 / 0.00**

137 / 295

230  
 388  
 746  
 820

S:\Projects\Projects\_K-O\O\HDR\80446\ROW\Drawings\Part\_One\20404R065(230).dgn 12/19/2012 1:50:28 PM



PID NO.  
**20404**

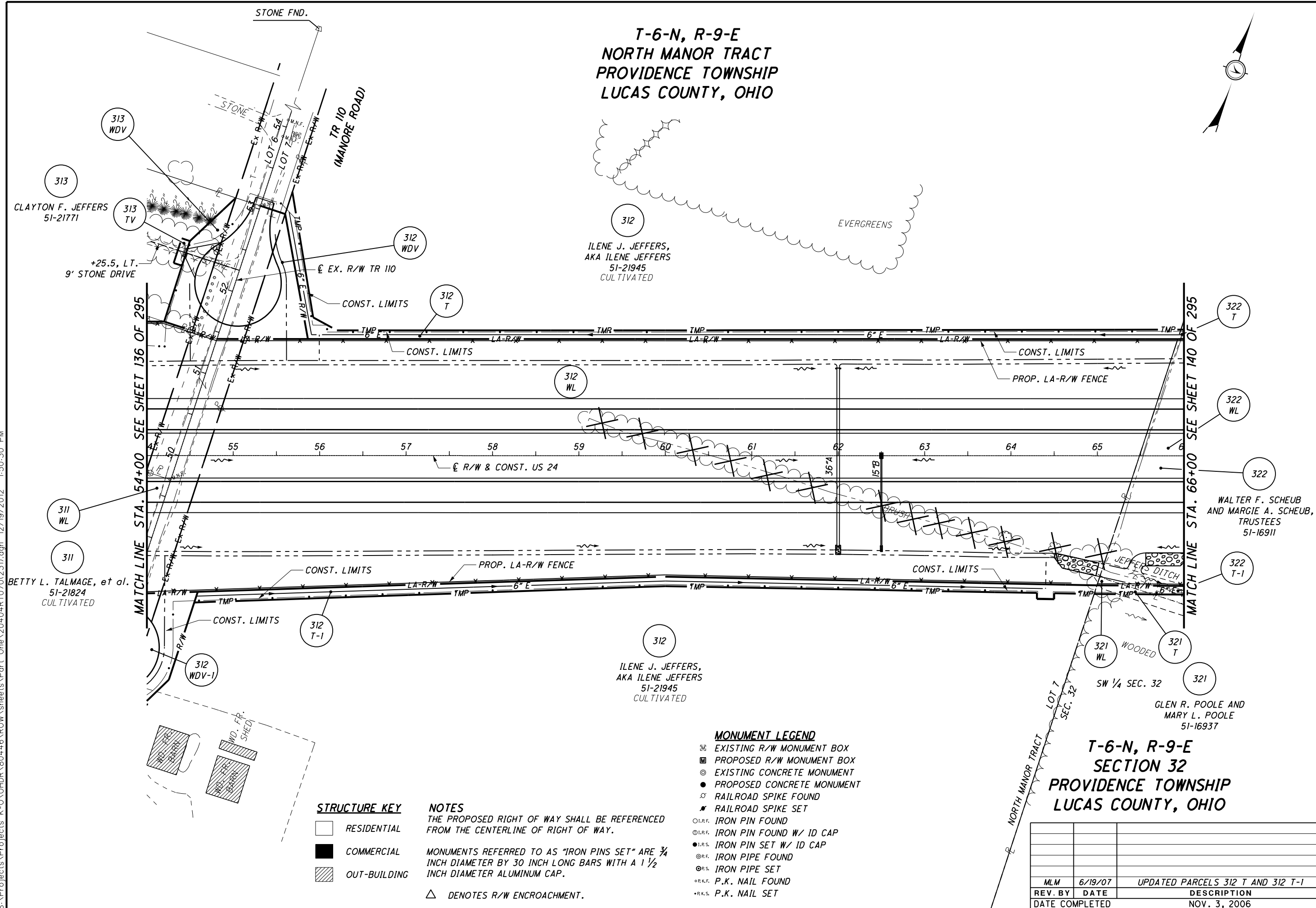
R/W DESIGNER  
**SEA**  
R/W REVIEWER  
**KED**

**RIGHT OF WAY PLAN - US 24**  
STA. 54+00 TO STA. 66+00

**HEN / LUC-24-10.42 / 0.00**  
138 / 295

231
388
747
820

**T-6-N, R-9-E  
NORTH MANOR TRACT  
PROVIDENCE TOWNSHIP  
LUCAS COUNTY, OHIO**



313  
CLAYTON F. JEFFERS  
51-21771

311  
BETTY L. TALMAGE, et al.  
51-21824  
CULTIVATED

312  
ILENE J. JEFFERS,  
AKA ILENE JEFFERS  
51-21945  
CULTIVATED

312  
ILENE J. JEFFERS,  
AKA ILENE JEFFERS  
51-21945  
CULTIVATED

322  
WALTER F. SCHEUB  
AND MARGIE A. SCHEUB,  
TRUSTEES  
51-16911

GLEN R. POOLE AND  
MARY L. POOLE  
51-16937

**T-6-N, R-9-E  
SECTION 32  
PROVIDENCE TOWNSHIP  
LUCAS COUNTY, OHIO**

- MONUMENT LEGEND**
- EXISTING R/W MONUMENT BOX
  - ▣ PROPOSED R/W MONUMENT BOX
  - EXISTING CONCRETE MONUMENT
  - PROPOSED CONCRETE MONUMENT
  - ⛙ RAILROAD SPIKE FOUND
  - ⚡ RAILROAD SPIKE SET
  - I.P.F. IRON PIN FOUND
  - I.P.F. IRON PIN FOUND W/ ID CAP
  - I.P.S. IRON PIN SET W/ ID CAP
  - I.P.F. IRON PIPE FOUND
  - I.P.S. IRON PIPE SET
  - P.K.F. P.K. NAIL FOUND
  - P.K.S. P.K. NAIL SET

- STRUCTURE KEY**
- RESIDENTIAL
  - ▣ COMMERCIAL
  - ▨ OUT-BUILDING

**NOTES**  
THE PROPOSED RIGHT OF WAY SHALL BE REFERENCED FROM THE CENTERLINE OF RIGHT OF WAY.  
MONUMENTS REFERRED TO AS "IRON PINS SET" ARE 3/4 INCH DIAMETER BY 30 INCH LONG BARS WITH A 1 1/2 INCH DIAMETER ALUMINUM CAP.  
△ DENOTES R/W ENCROACHMENT.

REV. BY	DATE	DESCRIPTION
MLM	6/19/07	UPDATED PARCELS 312 T AND 312 T-1
		NOV. 3, 2006

S:\Projects\Projects k-o\OHDR\80446\ROM\sheets\Part One\20404RT070(231).dgn 12/19/2012 1:50:30 PM



**T-6-N, R-9-E  
NORTH MANOR TRACT  
PROVIDENCE TOWNSHIP  
LUCAS COUNTY, OHIO**

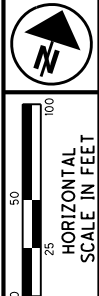
**PARCEL 313 TV DETAIL TABLE**

POINT	STATION	OFFSET	COURSE	BEARING	DISTANCE
4	52+40.00	65.00' LT.	4-6	S 00°06'34" E	30.00'
6	52+10.00	64.78' LT.	6-7	N 89°41'54" W	10.22'
7	52+10.00	75.00' LT.	7-8	N 00°18'06" E	30.00'
8	52+40.00	75.00' LT.	8-4	S 89°41'54" E	10.00'

**PARCEL 313 WDV DETAIL TABLE**

POINT	STATION	OFFSET	COURSE	BEARING	DISTANCE
1	53+04.04 (110)	0.00'	1-2	S 00°18'06" W	162.00'
2	54+81.10 (24)	134.99' LT.	2-3	N 89°41'54" W	64.30'
	51+42.04 (110)	0.00'			
3	54+20.00 (24)	155.00' LT.	3-4	N 00°06'34" W	97.96'
	51+42.04 (110)	64.30' LT.			
4	52+40.00 (110)	65.00' LT.	4-5	N 28°57'31" E	72.98'
5	53+04.04 (110)	30.00' LT.	5-1	S 89°41'54" E	30.00'

(110) DENOTES EX. R/W TR 110 STATIONING  
(24) DENOTES EX. R/W & CONST. US 24 STATIONING



PID NO. **20404**

R/W DESIGNER SEA  
R/W REVIEWER KED

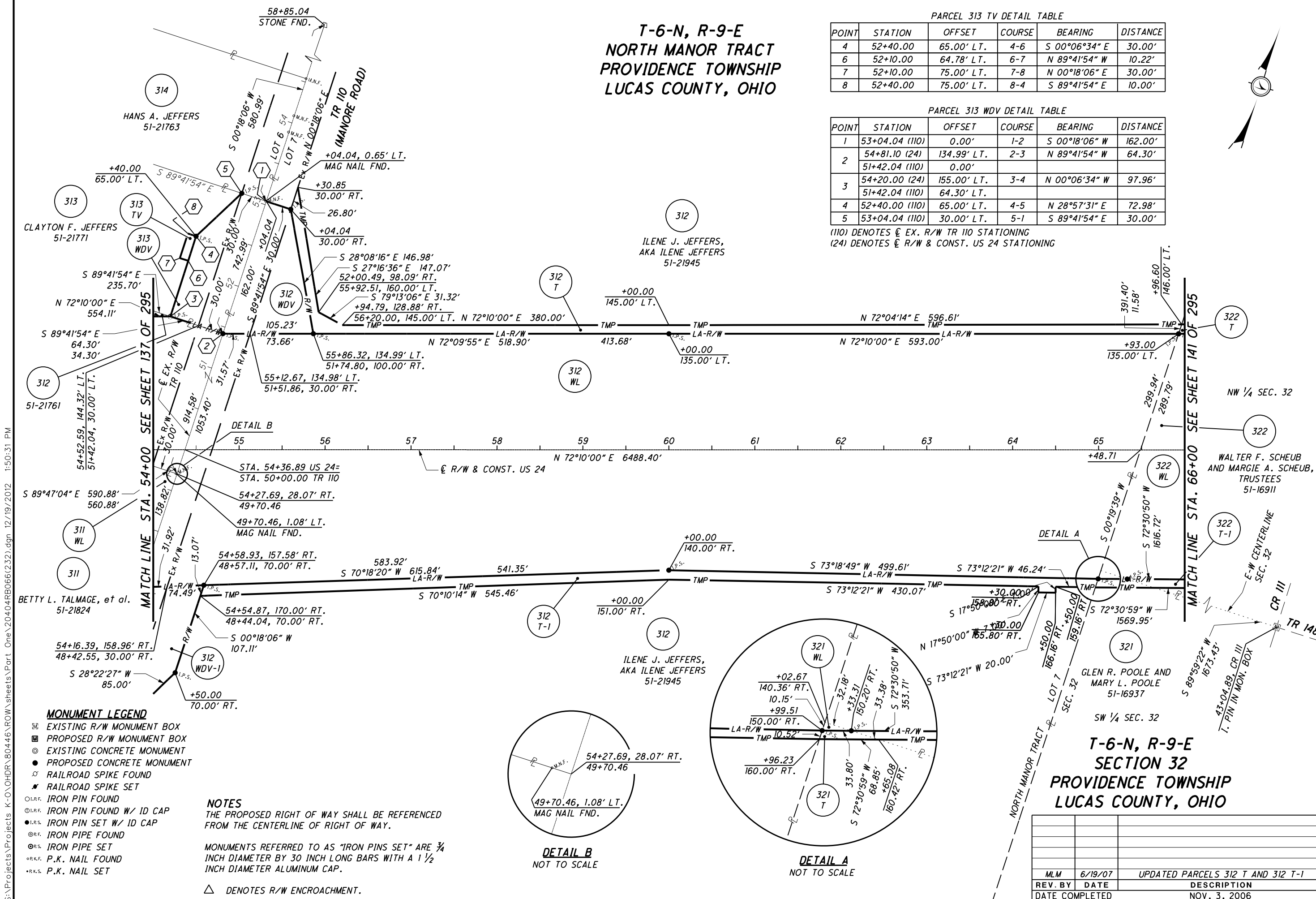
**RIGHT OF WAY PLAN - US 24  
STA. 54+00 TO STA. 66+00**

**HEN / LUC-24-10.42 / 0.00**

139/295

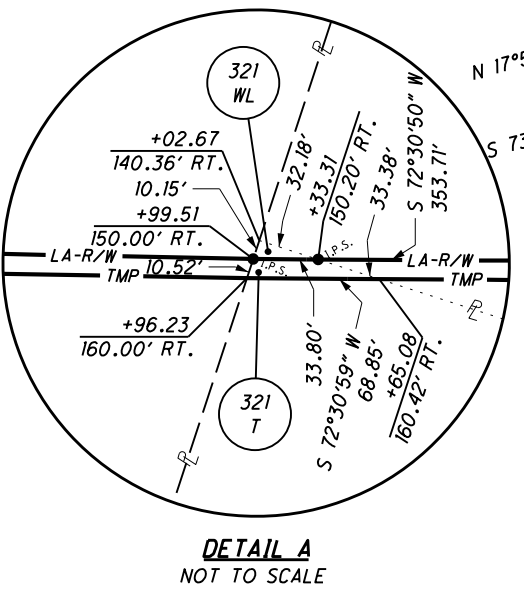
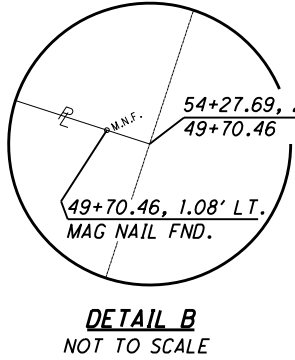
232  
388

748  
820



- MONUMENT LEGEND**
- EXISTING R/W MONUMENT BOX
  - PROPOSED R/W MONUMENT BOX
  - EXISTING CONCRETE MONUMENT
  - PROPOSED CONCRETE MONUMENT
  - RAILROAD SPIKE FOUND
  - RAILROAD SPIKE SET
  - IRON PIN FOUND
  - IRON PIN FOUND W/ ID CAP
  - IRON PIN SET W/ ID CAP
  - IRON PIPE FOUND
  - IRON PIPE SET
  - P.K. NAIL FOUND
  - P.K. NAIL SET

**NOTES**  
THE PROPOSED RIGHT OF WAY SHALL BE REFERENCED FROM THE CENTERLINE OF RIGHT OF WAY.  
MONUMENTS REFERRED TO AS "IRON PINS SET" ARE 3/4 INCH DIAMETER BY 30 INCH LONG BARS WITH A 1 1/2 INCH DIAMETER ALUMINUM CAP.  
△ DENOTES R/W ENCROACHMENT.



REV. BY	DATE	DESCRIPTION
MLM	6/19/07	UPDATED PARCELS 312 T AND 312 T-1
DATE COMPLETED		NOV. 3, 2006

### MONUMENT LEGEND

- ▣ EXISTING R/W MONUMENT BOX
- ▤ PROPOSED R/W MONUMENT BOX
- ⊙ EXISTING CONCRETE MONUMENT
- PROPOSED CONCRETE MONUMENT
- ⚓ RAILROAD SPIKE FOUND
- ✱ RAILROAD SPIKE SET
- I.P.F. IRON PIN FOUND
- ⊖ I.P.F. IRON PIN FOUND W/ ID CAP
- I.P.S. IRON PIN SET W/ ID CAP
- ⊖ I.P.F. IRON PIPE FOUND
- ⊖ I.P.S. IRON PIPE SET
- ⊖ P.K.F. P.K. NAIL FOUND
- ⊖ P.K.S. P.K. NAIL SET

## T-6-N, R-9-E SECTION 32 PROVIDENCE TOWNSHIP LUCAS COUNTY, OHIO

CULTIVATED  
312  
ILENE J. JEFFERS,  
AKA ILENE JEFFERS  
51-21945

NE COR.  
NORTH MANOR TRACT  
STONE FND.

FIELD TILE PRESENT PER OWNER  
LOCATION UNKNOWN, ONLY KNOWS LOCATIONS  
OF THE MAIN OUTLETS

CULTIVATED

322  
WALTER F. SCHEUB AND  
MARGIE A. SCHEUB,  
TRUSTEES  
51-16911

CULTIVATED

322  
WALTER F. SCHEUB AND  
MARGIE A. SCHEUB,  
TRUSTEES  
51-16611

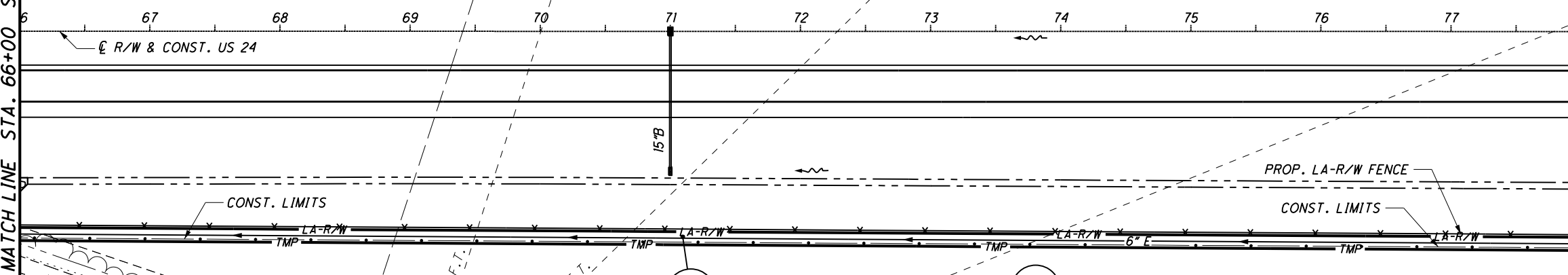
CULTIVATED

324  
CHARLOTTE SCHEUB,  
TRUSTEE  
51-16671

LANDLOCKED

324  
T

MATCH LINE STA. 66+00 SEE SHEET 138 OF 295



MATCH LINE STA. 78+00 SEE SHEET 144 OF 295

321  
GLEN R. POOLE AND  
MARY L. POOLE  
51-16937

322  
WALTER F. SCHEUB AND  
MARGIE A. SCHEUB,  
TRUSTEES  
51-16611  
CULTIVATED

322  
WALTER F. SCHEUB AND  
MARGIE A. SCHEUB,  
TRUSTEES  
51-16611  
CULTIVATED

FIELD TILE PRESENT PER OWNER  
LOCATION UNKNOWN, ONLY KNOWS LOCATIONS  
OF THE MAIN OUTLETS

SW 1/4 SEC. 32

326  
MICHAEL JEFFERS  
51-16929  
CULTIVATED

### STRUCTURE KEY

- ▣ RESIDENTIAL
- ▣ COMMERCIAL
- ▨ OUT-BUILDING

### NOTES

THE PROPOSED RIGHT OF WAY SHALL BE REFERENCED FROM THE CENTERLINE OF RIGHT OF WAY.

MONUMENTS REFERRED TO AS "IRON PINS SET" ARE 3/4 INCH DIAMETER BY 30 INCH LONG BARS WITH A 1 1/2 INCH DIAMETER ALUMINUM CAP.

△ DENOTES R/W ENCROACHMENT.



PID NO. **20404**

R/W DESIGNER SEA R/W REVIEWER KED

**RIGHT OF WAY PLAN - US 24  
STA. 66+00 TO STA. 78+00**

**HEN / LUC-24-10.42 / 0.00**

140/295

233
388
749
820

REV. BY	DATE	DESCRIPTION
		DATE COMPLETED NOV. 3, 2006

**MONUMENT LEGEND**

- ▣ EXISTING R/W MONUMENT BOX
- ▣ PROPOSED R/W MONUMENT BOX
- ⊙ EXISTING CONCRETE MONUMENT
- PROPOSED CONCRETE MONUMENT
- ✕ RAILROAD SPIKE FOUND
- ✕ RAILROAD SPIKE SET
- I.P.F. IRON PIN FOUND
- ⊙ I.P.F. IRON PIN FOUND W/ ID CAP
- I.P.S. IRON PIN SET W/ ID CAP
- ⊙ I.P.F. IRON PIPE FOUND
- ⊙ I.P.S. IRON PIPE SET
- P.K.F. P.K. NAIL FOUND
- P.K.S. P.K. NAIL SET

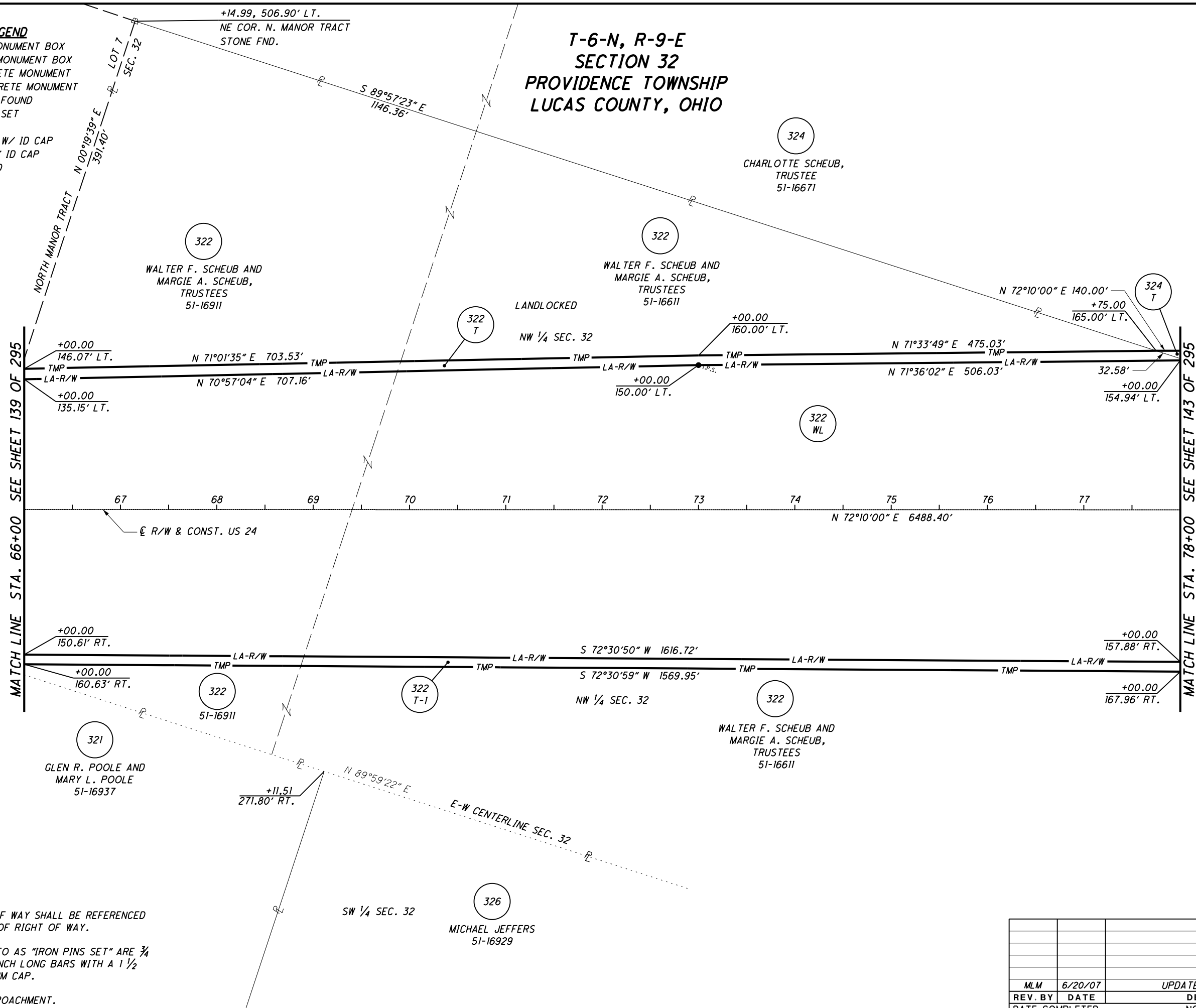
CULTIVATED

312  
ILENE J. JEFFERS,  
AKA ILENE JEFFERS  
51-21945

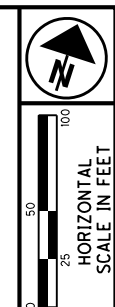
322  
WALTER F. SCHEUB AND  
MARGIE A. SCHEUB,  
TRUSTEES  
51-16911

322  
WALTER F. SCHEUB AND  
MARGIE A. SCHEUB,  
TRUSTEES  
51-16611

324  
CHARLOTTE SCHEUB,  
TRUSTEE  
51-16671



**T-6-N, R-9-E  
SECTION 32  
PROVIDENCE TOWNSHIP  
LUCAS COUNTY, OHIO**



PID NO.  
**20404**

R/W DESIGNER  
SEA  
R/W REVIEWER  
KED

**RIGHT OF WAY PLAN - US 24**  
**STA. 66+00 TO STA. 78+00**

**HEN / LUC-24-10.42 / 0.00**

141 / 295

234  
388  
750  
820

S:\Projects\Projects K-O\O\HDR\80446\ROW\Sheets\Part\_One\20404R067(234).dgn 12/19/2012 1:50:33 PM

**NOTES**  
THE PROPOSED RIGHT OF WAY SHALL BE REFERENCED FROM THE CENTERLINE OF RIGHT OF WAY.  
  
MONUMENTS REFERRED TO AS "IRON PINS SET" ARE 3/4 INCH DIAMETER BY 30 INCH LONG BARS WITH A 1 1/2 INCH DIAMETER ALUMINUM CAP.  
  
△ DENOTES R/W ENCROACHMENT.

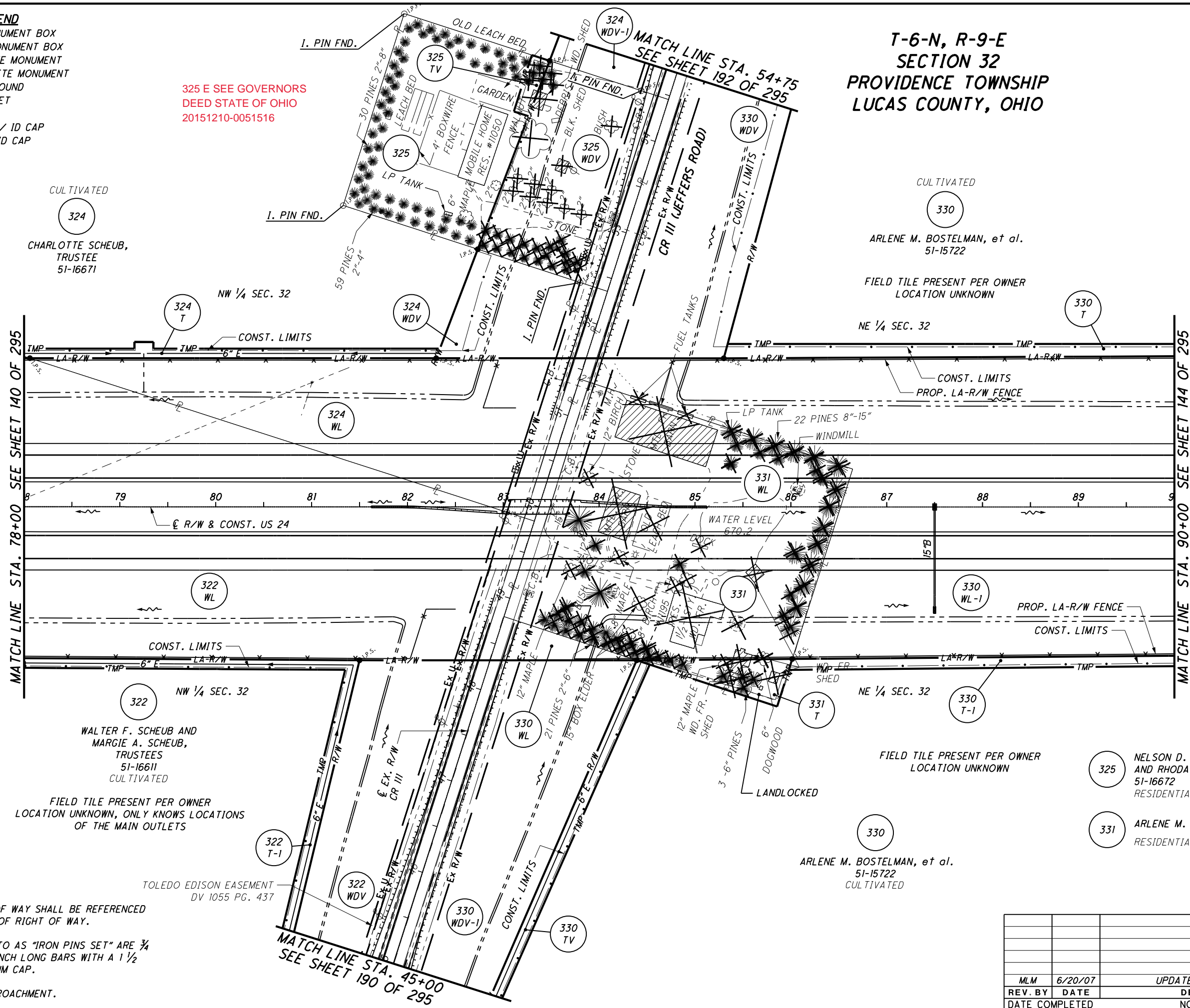
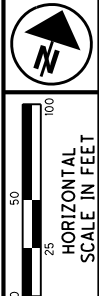
MLM	6/20/07	UPDATED PARCEL 324 T
REV. BY	DATE	DESCRIPTION
DATE COMPLETED		NOV. 3, 2006

**MONUMENT LEGEND**

- ◻ EXISTING R/W MONUMENT BOX
- ◻ PROPOSED R/W MONUMENT BOX
- ⊙ EXISTING CONCRETE MONUMENT
- PROPOSED CONCRETE MONUMENT
- ⊙ RAILROAD SPIKE FOUND
- ✱ RAILROAD SPIKE SET
- I.P.F. IRON PIN FOUND
- ⊙ I.P.F. IRON PIN FOUND W/ ID CAP
- I.P.S. IRON PIN SET W/ ID CAP
- ⊙ I.P.F. IRON PIPE FOUND
- ⊙ I.P.S. IRON PIPE SET
- ⊙ R.K.F. P.K. NAIL FOUND
- ⊙ R.K.S. P.K. NAIL SET

325 E SEE GOVERNORS  
DEED STATE OF OHIO  
20151210-0051516

**T-6-N, R-9-E  
SECTION 32  
PROVIDENCE TOWNSHIP  
LUCAS COUNTY, OHIO**



324  
CULTIVATED  
CHARLOTTE SCHEUB,  
TRUSTEE  
51-16671

330  
CULTIVATED  
ARLENE M. BOSTELMAN, et al.  
51-15722

322  
NW 1/4 SEC. 32  
WALTER F. SCHEUB AND  
MARGIE A. SCHEUB,  
TRUSTEES  
51-16611  
CULTIVATED

330  
NE 1/4 SEC. 32  
ARLENE M. BOSTELMAN, et al.  
51-15722  
CULTIVATED

325  
NELSON D. SCHEUB  
AND RHODA SCHEUB  
51-16672  
RESIDENTIAL

331  
ARLENE M. BOSTELMAN, TRUSTEE  
RESIDENTIAL

**STRUCTURE KEY**

- ◻ RESIDENTIAL
- ◻ COMMERCIAL
- ▨ OUT-BUILDING

FIELD TILE PRESENT PER OWNER  
LOCATION UNKNOWN, ONLY KNOWS LOCATIONS  
OF THE MAIN OUTLETS

**NOTES**

THE PROPOSED RIGHT OF WAY SHALL BE REFERENCED  
FROM THE CENTERLINE OF RIGHT OF WAY.

MONUMENTS REFERRED TO AS "IRON PINS SET" ARE 3/4  
INCH DIAMETER BY 30 INCH LONG BARS WITH A 1 1/2  
INCH DIAMETER ALUMINUM CAP.

△ DENOTES R/W ENCROACHMENT.

PID NO.  
**20404**

R/W DESIGNER  
SEA  
R/W REVIEWER  
KED

**RIGHT OF WAY PLAN - US 24**  
**STA. 78+00 TO STA. 90+00**

**HEN / LUC-24-10.42 / 0.00**

142 / 295

MLM	6/20/07	UPDATED PARCEL 324 T	751
REV. BY	DATE	DESCRIPTION	820
DATE COMPLETED		NOV. 3, 2006	

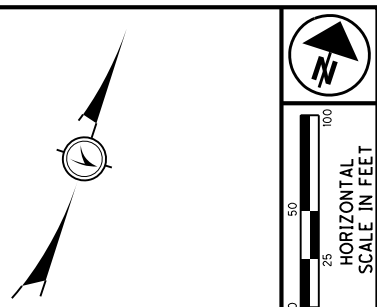
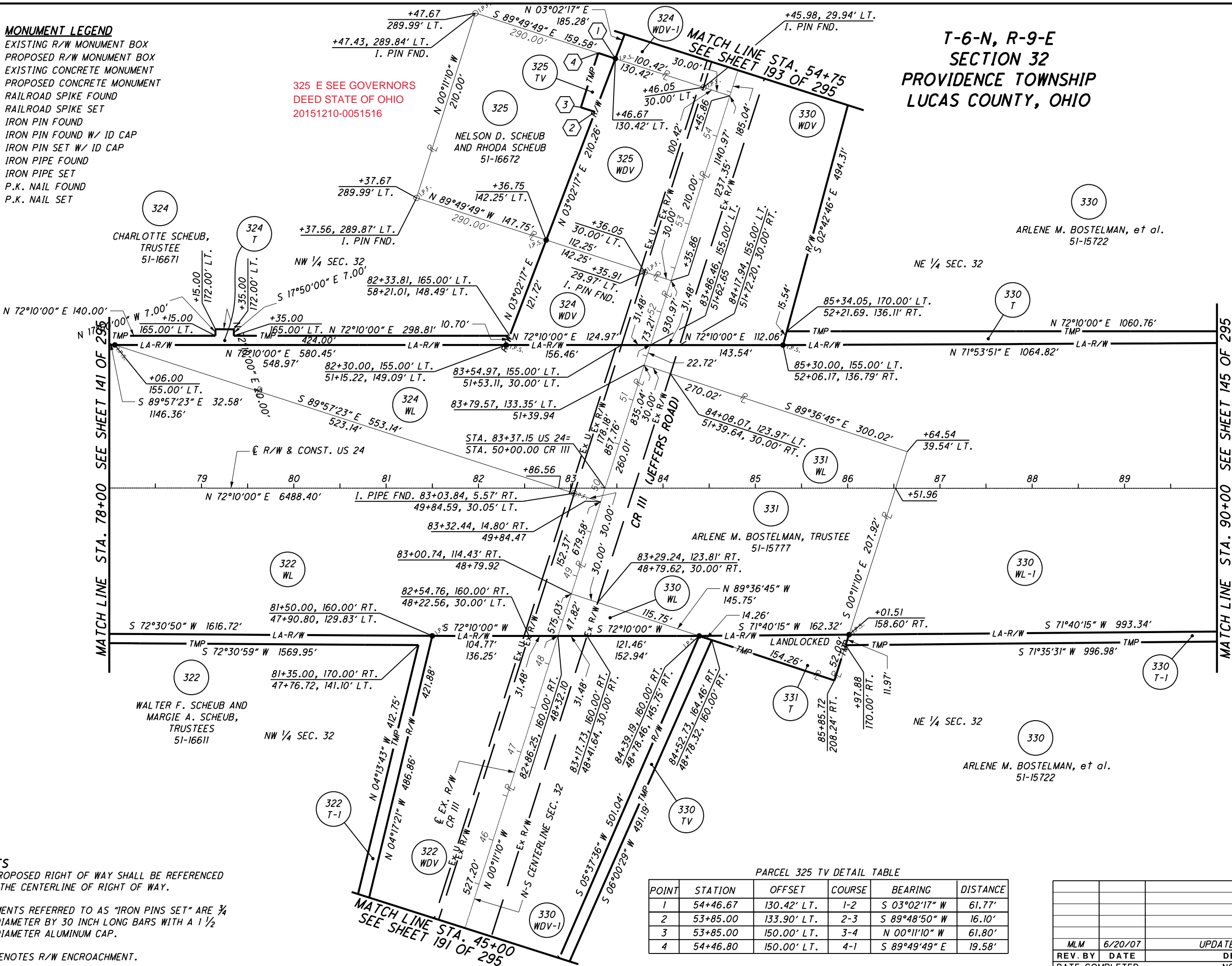
S:\Projects\Projects K-O\OHD\80446\ROM\sheets\Part\_One\20404RT02(235).dgn 12/19/2012 1:50:35 PM

**MONUMENT LEGEND**

- ▣ EXISTING R/W MONUMENT BOX
- ▣ PROPOSED R/W MONUMENT BOX
- ⊙ EXISTING CONCRETE MONUMENT
- PROPOSED CONCRETE MONUMENT
- ✱ RAILROAD SPIKE FOUND
- ✱ RAILROAD SPIKE SET
- I.P.F. IRON PIN FOUND
- I.P.F. IRON PIN FOUND W/ ID CAP
- I.P.S. IRON PIN SET W/ ID CAP
- ⊙ I.P.F. IRON PIPE FOUND
- I.P.S. IRON PIPE SET
- P.K.F. P.K. NAIL FOUND
- P.K.S. P.K. NAIL SET

325 E SEE GOVERNORS  
DEED STATE OF OHIO  
20151210-0051516

**T-6-N, R-9-E  
SECTION 32  
PROVIDENCE TOWNSHIP  
LUCAS COUNTY, OHIO**



PID NO. **20404**

R/W DESIGNER SEA  
R/W REVIEWER KED

**RIGHT OF WAY PLAN - US 24  
STA. 78+00 TO STA. 90+00**

**HEN / LUC-24-10.42 / 0.00**  
143 / 295

236  
388  
752  
820

**NOTES**  
THE PROPOSED RIGHT OF WAY SHALL BE REFERENCED FROM THE CENTERLINE OF RIGHT OF WAY.

MONUMENTS REFERRED TO AS "IRON PINS SET" ARE 3/4 INCH DIAMETER BY 30 INCH LONG BARS WITH A 1/2 INCH DIAMETER ALUMINUM CAP.

△ DENOTES R/W ENCROACHMENT.

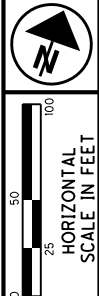
PARCEL 325 TV DETAIL TABLE

POINT	STATION	OFFSET	COURSE	BEARING	DISTANCE
1	54+46.67	130.42' LT.	1-2	S 03°02'17" W	61.77'
2	53+85.00	133.90' LT.	2-3	S 89°48'50" W	16.10'
3	53+85.00	150.00' LT.	3-4	N 00°11'10" W	61.80'
4	54+46.80	150.00' LT.	4-1	S 89°49'49" E	19.58'

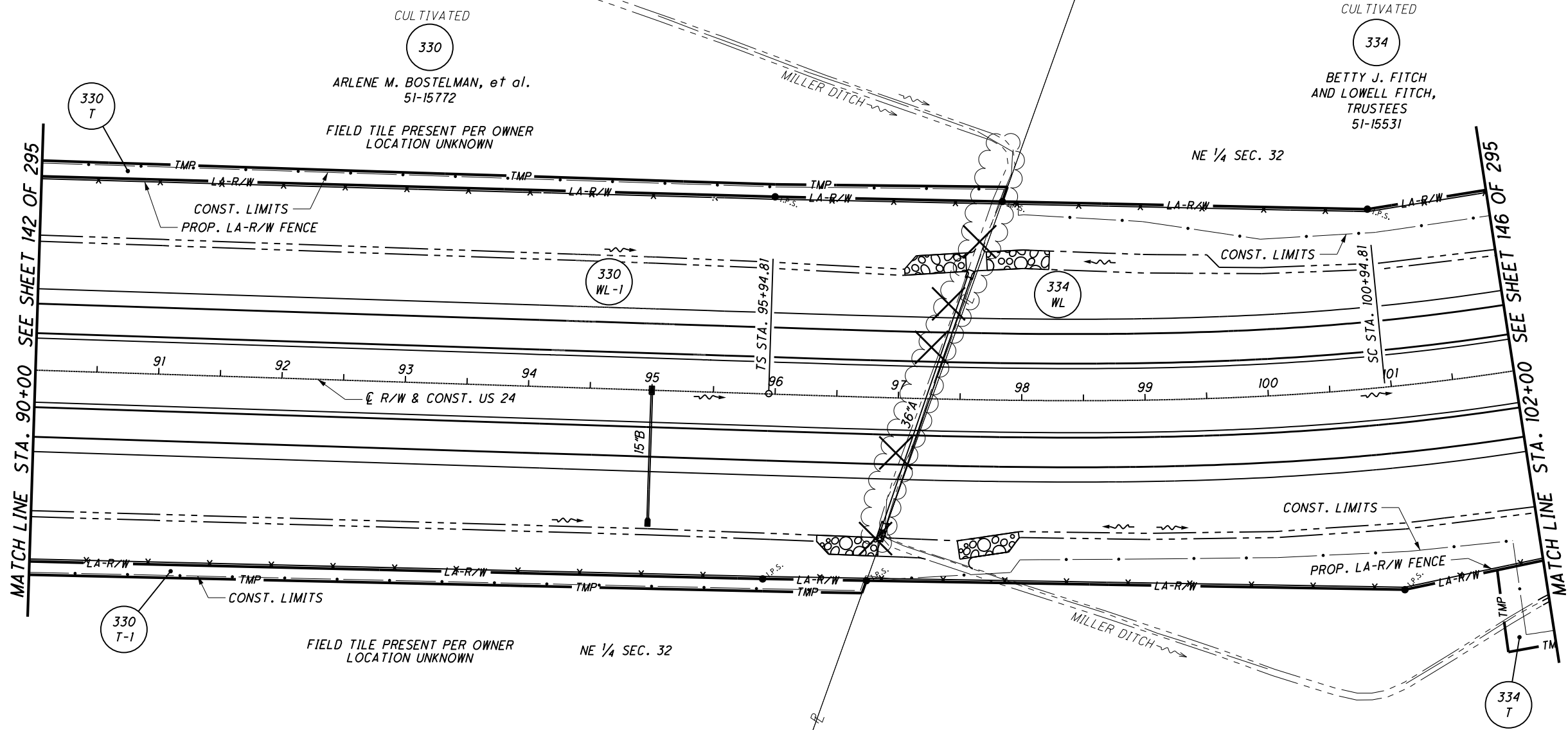
REV. BY	DATE	DESCRIPTION
MLM	6/20/07	UPDATED PARCEL 324 T
		NOV. 3, 2006

S:\Projects\Projects K-O\O\HDR\80446\ROW\Sheets\Part\_One\20404R068(236).dgn 12/19/2012 1:50:37 PM

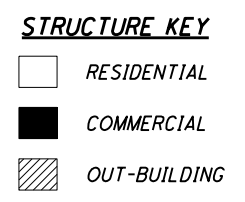
**T-6-N, R-9-E  
SECTION 32  
PROVIDENCE TOWNSHIP  
LUCAS COUNTY, OHIO**



- MONUMENT LEGEND**
- ▭ EXISTING R/W MONUMENT BOX
  - ▩ PROPOSED R/W MONUMENT BOX
  - ⊙ EXISTING CONCRETE MONUMENT
  - PROPOSED CONCRETE MONUMENT
  - \* RAILROAD SPIKE FOUND
  - \* RAILROAD SPIKE SET
  - I.P.F. IRON PIN FOUND
  - ⊙ I.P.F. IRON PIN FOUND W/ ID CAP
  - I.P.S. IRON PIN SET W/ ID CAP
  - ⊙ I.P.P. IRON PIPE FOUND
  - I.P.S. IRON PIPE SET
  - P.K.F. P.K. NAIL FOUND
  - P.K.S. P.K. NAIL SET



S:\Projects\Projects\_K-O\OHDR\80446\ROW\sheet\Part\_One\20404RT073(237).dgn 12/19/2012 1:50:38 PM



**NOTES**  
 THE PROPOSED RIGHT OF WAY SHALL BE REFERENCED FROM THE CENTERLINE OF RIGHT OF WAY.  
 MONUMENTS REFERRED TO AS "IRON PINS SET" ARE 3/4 INCH DIAMETER BY 30 INCH LONG BARS WITH A 1 1/2 INCH DIAMETER ALUMINUM CAP.  
 △ DENOTES R/W ENCROACHMENT.

PID NO. 20404  
 R/W DESIGNER SEA  
 R/W REVIEWER KED  
 RIGHT OF WAY PLAN - US 24  
 STA. 90+00 TO STA. 102+00  
 HEN / LUC-24-10.42/ 0.00  
 144 / 295

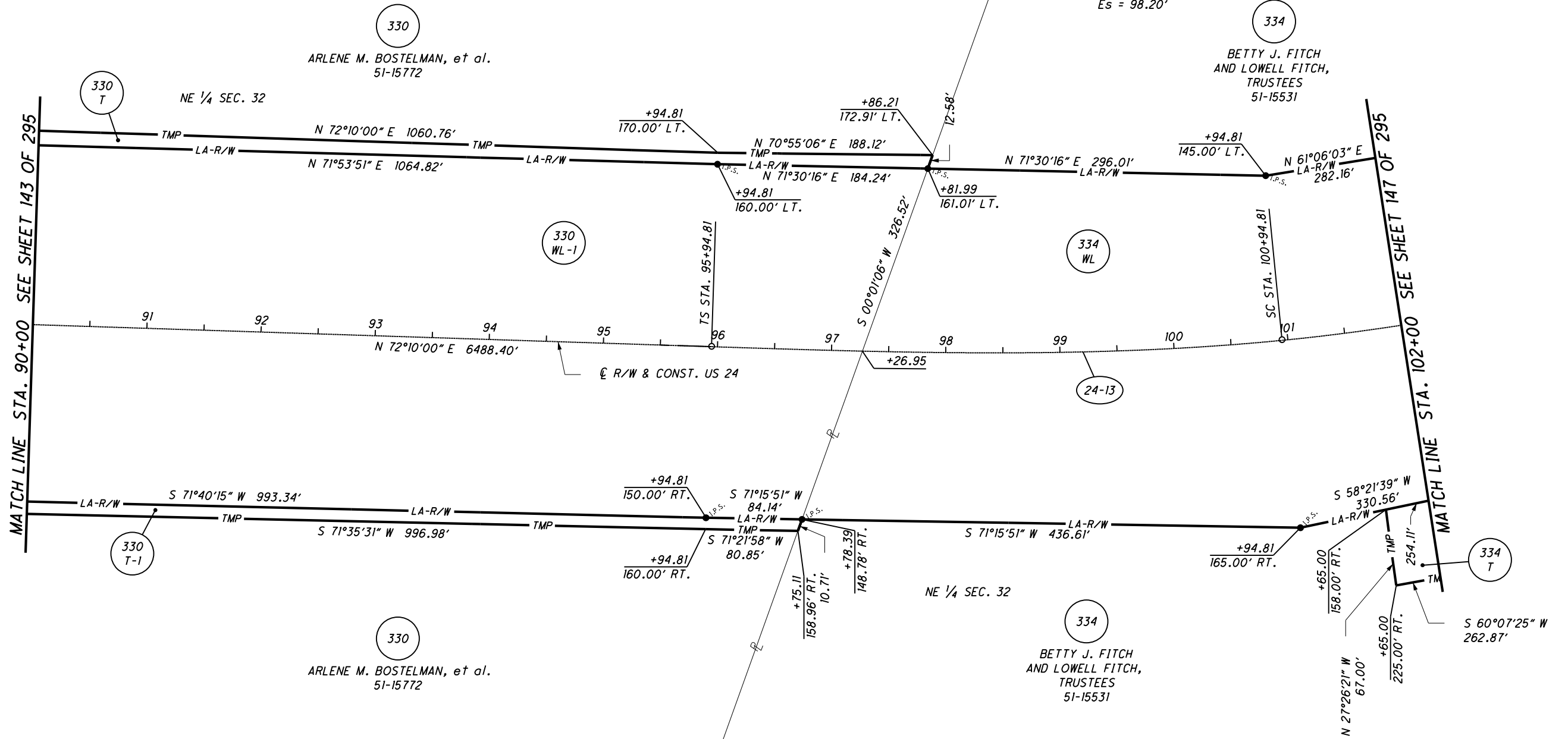
REV. BY	DATE	DESCRIPTION
DATE COMPLETED	NOV. 3, 2006	

237  
388  
753  
820

T-6-N, R-9-E  
SECTION 32  
PROVIDENCE TOWNSHIP  
LUCAS COUNTY, OHIO

**CURVE 24-13**  
P.I. STA. 104+47.91  
 $\Delta = 34^\circ 57' 52''$  (LT)  
Dc = 03°00'00"  
R = 1909.86'  
Ls = 500.00'  
 $\theta s = 07^\circ 30' 00''$   
LT = 333.63'  
ST = 166.94'  
x = 499.14'  
y = 21.79'  
k = 249.86'  
p = 5.45'  
 $\Delta c = 19^\circ 57' 52''$  (LT)  
Lc = 665.48'  
Ts = 853.10'  
Es = 98.20'

- MONUMENT LEGEND**
- ◻ EXISTING R/W MONUMENT BOX
  - ▣ PROPOSED R/W MONUMENT BOX
  - ⊙ EXISTING CONCRETE MONUMENT
  - PROPOSED CONCRETE MONUMENT
  - ✱ RAILROAD SPIKE FOUND
  - ✱ RAILROAD SPIKE SET
  - I.P.F. IRON PIN FOUND
  - I.P.F. IRON PIN FOUND W/ ID CAP
  - I.P.S. IRON PIN SET W/ ID CAP
  - ⊙ I.P.F. IRON PIPE FOUND
  - ⊙ I.P.S. IRON PIPE SET
  - P.K.F. P.K. NAIL FOUND
  - P.K.S. P.K. NAIL SET



 HORIZONTAL SCALE IN FEET 0 25 50 100	PID NO. <b>20404</b>
R/W DESIGNER SEA	R/W REVIEWER KED
<b>RIGHT OF WAY PLAN - US 24</b> <b>STA. 90+00 TO STA. 102+00</b>	
<b>HEN / LUC-24-10-42 / 0.00</b> 145 / 295	
238 388	
754 820	
REV. BY DATE DESCRIPTION DATE COMPLETED NOV. 3, 2006	

**NOTES**  
 THE PROPOSED RIGHT OF WAY SHALL BE REFERENCED FROM THE CENTERLINE OF RIGHT OF WAY.

MONUMENTS REFERRED TO AS "IRON PINS SET" ARE 3/4 INCH DIAMETER BY 30 INCH LONG BARS WITH A 1 1/2 INCH DIAMETER ALUMINUM CAP.

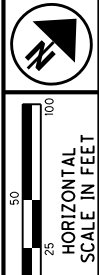
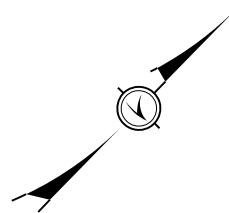
△ DENOTES R/W ENCROACHMENT.

S:\Projects\Projects K-O\O\HDR\80446\ROW\Sheets\Part\_One\20404RE069(238).dgn 12/19/2012 1:50:39 PM

**MONUMENT LEGEND**

- ◻ EXISTING R/W MONUMENT BOX
- ◻ PROPOSED R/W MONUMENT BOX
- ⊙ EXISTING CONCRETE MONUMENT
- PROPOSED CONCRETE MONUMENT
- ✕ RAILROAD SPIKE FOUND
- ✕ RAILROAD SPIKE SET
- I.R.F. IRON PIN FOUND
- ⊙ I.R.F. IRON PIN FOUND W/ ID CAP
- I.R.S. IRON PIN SET W/ ID CAP
- ⊙ I.R.P. IRON PIPE FOUND
- I.R.S. IRON PIPE SET
- P.K.F. P.K. NAIL FOUND
- P.K.S. P.K. NAIL SET

**T-6-N, R-9-E  
SECTION 32  
PROVIDENCE TOWNSHIP  
LUCAS COUNTY, OHIO**



PID NO.  
**20404**

R/W DESIGNER: SEA  
R/W REVIEWER: KED

**RIGHT OF WAY PLAN - US 24  
STA. 102+00 TO STA. 114+00**

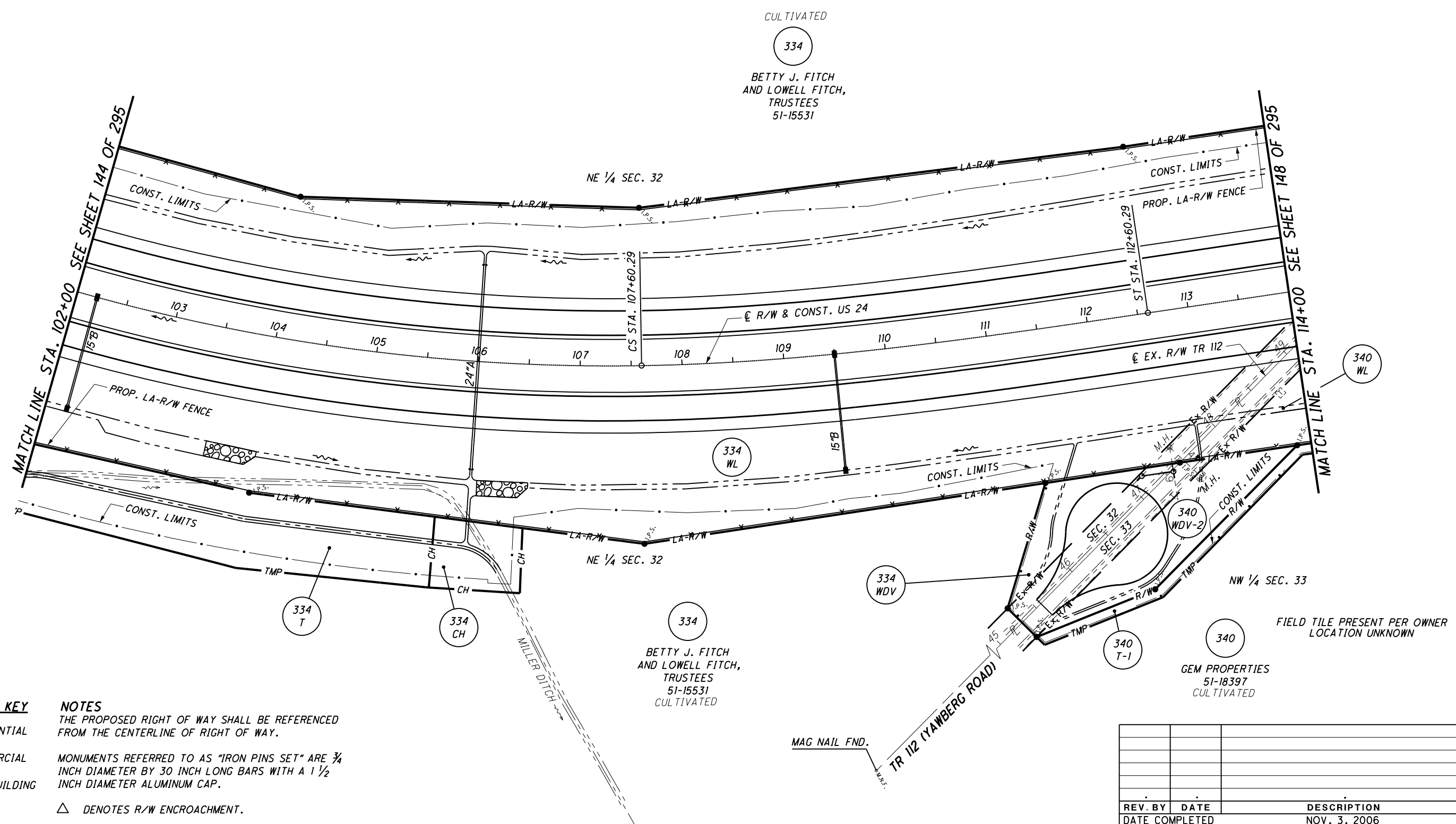
**HEN / LUC-24-10.42 / 0.00**

146 / 295

239  
388

755  
820

REV. BY	DATE	DESCRIPTION



**STRUCTURE KEY**

- ◻ RESIDENTIAL
- ◼ COMMERCIAL
- ▨ OUT-BUILDING

**NOTES**

THE PROPOSED RIGHT OF WAY SHALL BE REFERENCED FROM THE CENTERLINE OF RIGHT OF WAY.  
 MONUMENTS REFERRED TO AS "IRON PINS SET" ARE 3/4 INCH DIAMETER BY 30 INCH LONG BARS WITH A 1 1/2 INCH DIAMETER ALUMINUM CAP.  
 △ DENOTES R/W ENCROACHMENT.

S:\Projects\Projects\_K-O\OHDR\80446\ROW\sheet\Part\_One\20404RTO74(239).dgn 12/19/2012 1:50:40 PM



S:\Projects\Projects K-O\O\HDR\80446\ROW\Sheets\Part\_One\20404R070(240).dgn 12/19/2012 1:50:41 PM

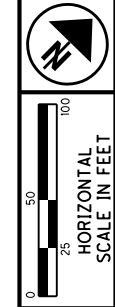
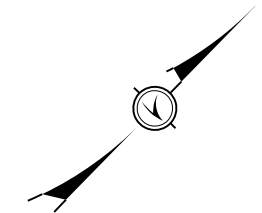
**MONUMENT LEGEND**

- ☒ EXISTING R/W MONUMENT BOX
- ▢ PROPOSED R/W MONUMENT BOX
- ⊙ EXISTING CONCRETE MONUMENT
- PROPOSED CONCRETE MONUMENT
- ✖ RAILROAD SPIKE FOUND
- ✖ RAILROAD SPIKE SET
- I.P.F. IRON PIN FOUND
- ◉ I.P.F. IRON PIN FOUND W/ ID CAP
- I.P.S. IRON PIN SET W/ ID CAP
- ⊙ I.P.F. IRON PIPE FOUND
- ⊙ I.P.S. IRON PIPE SET
- P.K.F. P.K. NAIL FOUND
- P.K.S. P.K. NAIL SET

**CURVE 24-13**

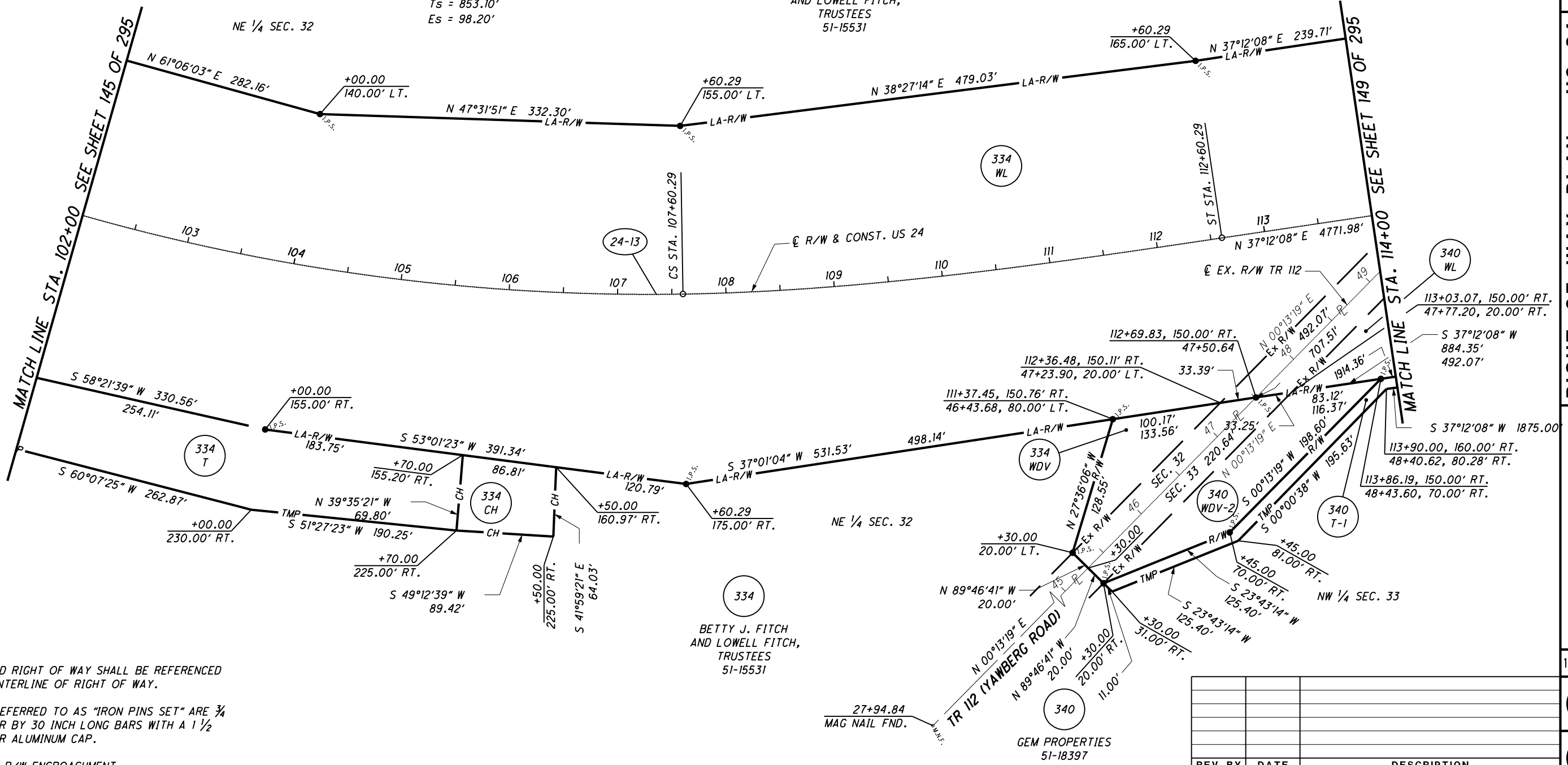
P.I. STA. 104+47.91  
 $\Delta = 34^{\circ}57'52''$  (LT)  
 $D_c = 03^{\circ}00'00''$   
 $R = 1909.86'$   
 $L_s = 500.00'$   
 $\theta_s = 07^{\circ}30'00''$   
 $LT = 333.63'$   
 $ST = 166.94'$   
 $x = 499.14'$   
 $y = 21.79'$   
 $k = 249.86'$   
 $p = 5.45'$   
 $\Delta c = 19^{\circ}57'52''$  (LT)  
 $L_c = 665.48'$   
 $T_s = 853.10'$   
 $E_s = 98.20'$

**T-6-N, R-9-E  
SECTION 32  
PROVIDENCE TOWNSHIP  
LUCAS COUNTY, OHIO**



PID NO.  
**20404**

R/W DESIGNER SEA  
R/W REVIEWER KED



**NOTES**  
THE PROPOSED RIGHT OF WAY SHALL BE REFERENCED FROM THE CENTERLINE OF RIGHT OF WAY.

MONUMENTS REFERRED TO AS "IRON PINS SET" ARE  $\frac{3}{4}$  INCH DIAMETER BY 30 INCH LONG BARS WITH A  $1\frac{1}{2}$  INCH DIAMETER ALUMINUM CAP.

**Δ** DENOTES R/W ENCROACHMENT.

334  
BETTY J. FITCH AND LOWELL FITCH, TRUSTEES  
51-15531

340  
GEM PROPERTIES  
51-18397

27+94.84  
MAG NAIL FND.

REV. BY	DATE	DESCRIPTION

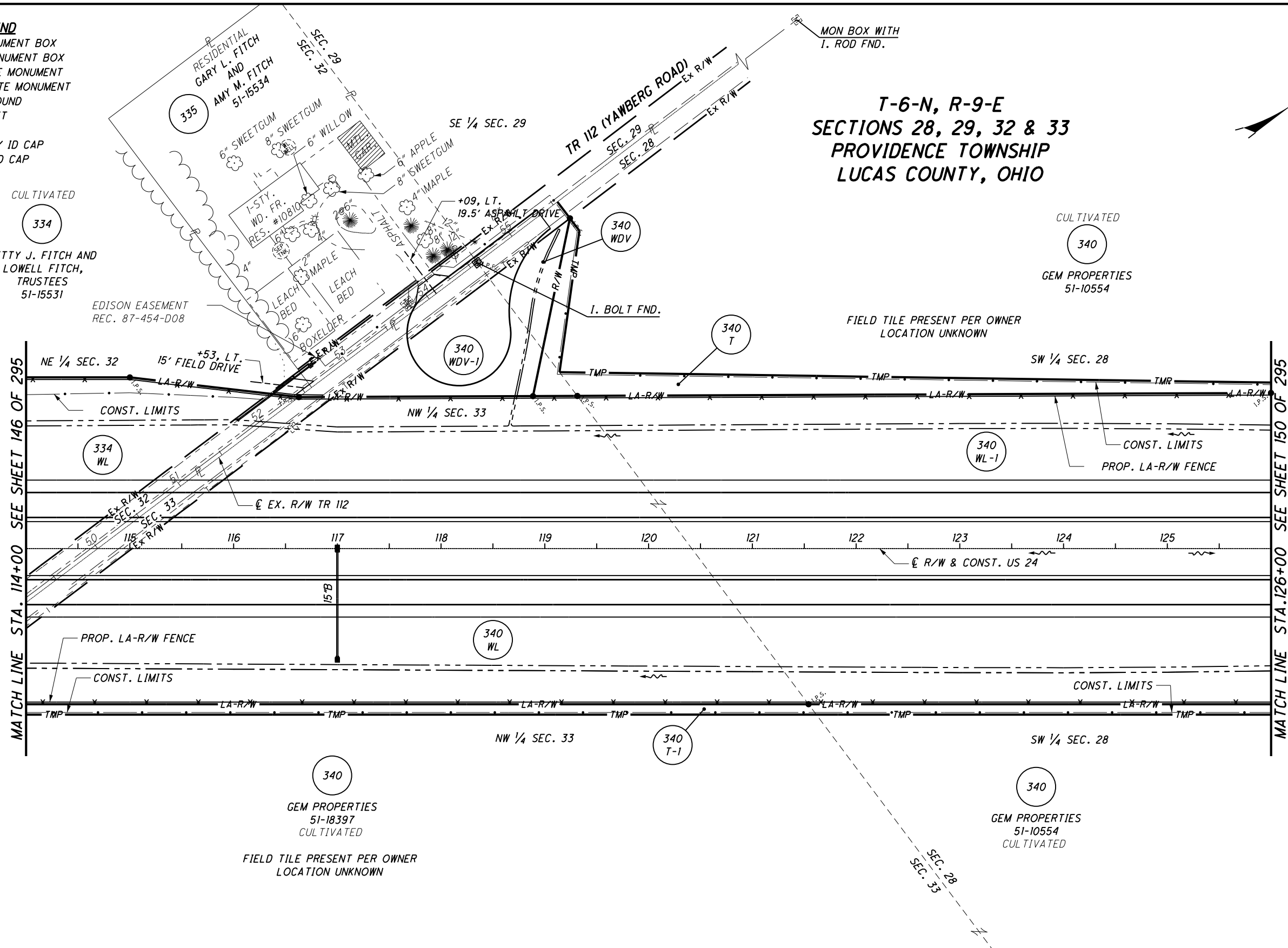
RIGHT OF WAY PLAN - US 24  
STA. 102+00 TO STA. 114+00

HEN / LUC-24-10.42 / 0.00  
147 / 295

240  
388  
756  
820

**MONUMENT LEGEND**

- ☐ EXISTING R/W MONUMENT BOX
- ▣ PROPOSED R/W MONUMENT BOX
- ⊙ EXISTING CONCRETE MONUMENT
- PROPOSED CONCRETE MONUMENT
- ⊕ RAILROAD SPIKE FOUND
- \* RAILROAD SPIKE SET
- I.P.F. IRON PIN FOUND
- ⊖ I.P.F. IRON PIN FOUND W/ ID CAP
- ⊙ I.P.S. IRON PIN SET W/ ID CAP
- ⊖ I.P.F. IRON PIPE FOUND
- ⊙ I.P.S. IRON PIPE SET
- ⊕ P.K.F. P.K. NAIL FOUND
- \* P.K.S. P.K. NAIL SET



**T-6-N, R-9-E  
SECTIONS 28, 29, 32 & 33  
PROVIDENCE TOWNSHIP  
LUCAS COUNTY, OHIO**

MATCH LINE STA. 114+00 SEE SHEET 146 OF 295

MATCH LINE STA. 126+00 SEE SHEET 150 OF 295

**STRUCTURE KEY**

- RESIDENTIAL
- COMMERCIAL
- ▨ OUT-BUILDING

**NOTES**

THE PROPOSED RIGHT OF WAY SHALL BE REFERENCED FROM THE CENTERLINE OF RIGHT OF WAY.

MONUMENTS REFERRED TO AS "IRON PINS SET" ARE 3/4 INCH DIAMETER BY 30 INCH LONG BARS WITH A 1 1/2 INCH DIAMETER ALUMINUM CAP.

△ DENOTES R/W ENCROACHMENT.

REV. BY	DATE	DESCRIPTION
JDB	8/14/08	DELETED PARCEL 335TV
TCJ	01/16/08	ADDED FIELD DRIVE
REV. BY	DATE	DESCRIPTION
DATE COMPLETED		NOV. 3, 2006



HORIZONTAL SCALE IN FEET

0 25 50 100

PID NO. **20404**

R/W DESIGNER SEA R/W REVIEWER KED

**RIGHT OF WAY PLAN - US 24**

**STA. 114+00 TO STA. 126+00**

HEN / LUC-24-10.42 / 0.00

148 / 295

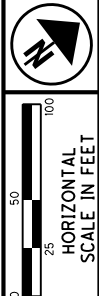
241

388

757

820

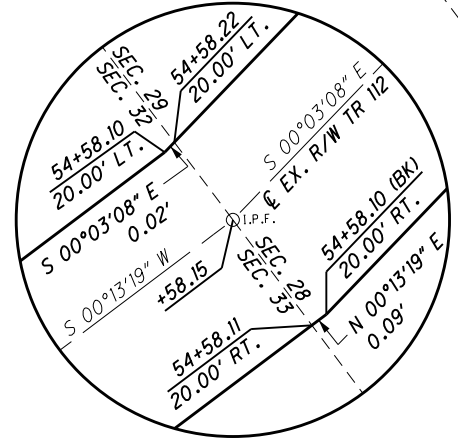
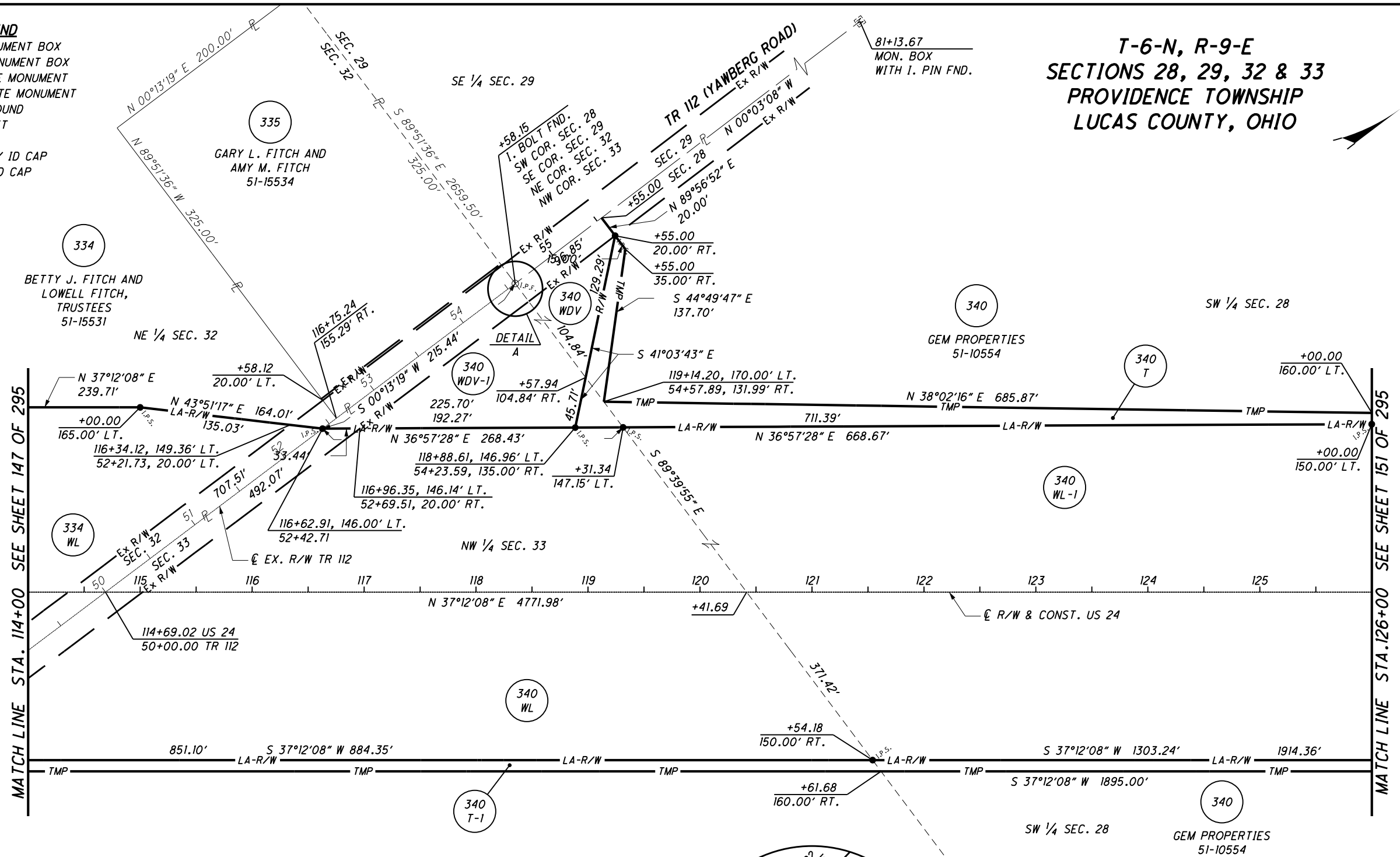
S:\Projects\Projects K-O\O\HDR\80446\ROW\Sheets\Part\_One\20404RT075(24).dgn 12/19/2012 1:50:43 PM



T-6-N, R-9-E  
 SECTIONS 28, 29, 32 & 33  
 PROVIDENCE TOWNSHIP  
 LUCAS COUNTY, OHIO

**MONUMENT LEGEND**

- EXISTING R/W MONUMENT BOX
- PROPOSED R/W MONUMENT BOX
- EXISTING CONCRETE MONUMENT
- PROPOSED CONCRETE MONUMENT
- RAILROAD SPIKE FOUND
- RAILROAD SPIKE SET
- IRON PIN FOUND
- IRON PIN FOUND W/ ID CAP
- IRON PIN SET W/ ID CAP
- IRON PIPE FOUND
- IRON PIPE SET
- P.K. NAIL FOUND
- P.K. NAIL SET



**DETAIL A**  
 NOT TO SCALE

**NOTES**  
 THE PROPOSED RIGHT OF WAY SHALL BE REFERENCED FROM THE CENTERLINE OF RIGHT OF WAY.

MONUMENTS REFERRED TO AS "IRON PINS SET" ARE 3/4 INCH DIAMETER BY 30 INCH LONG BARS WITH A 1 1/2 INCH DIAMETER ALUMINUM CAP.

△ DENOTES R/W ENCROACHMENT.

JDB	8/14/08	DELETED PARCEL 335TV
REV. BY	DATE	DESCRIPTION
DATE COMPLETED		NOV. 3, 2006

PID NO.  
**20404**

R/W DESIGNER  
 SEA  
 R/W REVIEWER  
 KED

**RIGHT OF WAY PLAN - US 24**  
**STA. 114+00 TO STA. 126+00**

HEN / LUC-24-10.42 / 0.00

149 / 295

242  
 388

758  
 820

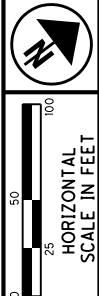

S:\Projects\Projects K-O\OHD\80446\ROW\sheets\Part\_One\20404R071C242.dgn 12/19/2012 1:50:44 PM

S:\Projects\Projects K-O\O\HDR\80446\ROW\Sheets\Part\_One\20404RT076(2.4.3).dgn 12/19/2012 1:50:45 PM

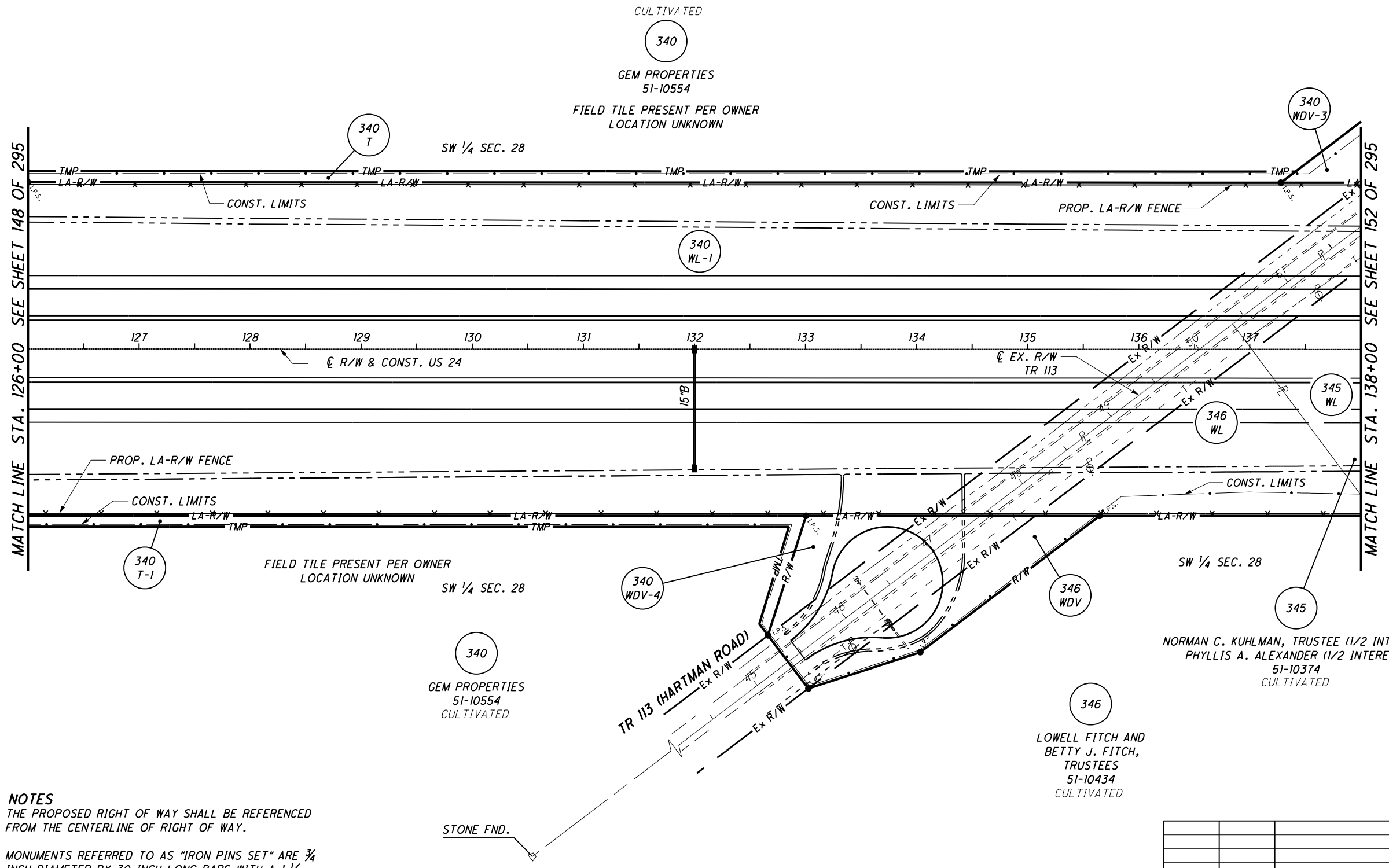
**MONUMENT LEGEND**

- ▭ EXISTING R/W MONUMENT BOX
- ▭ PROPOSED R/W MONUMENT BOX
- ⊙ EXISTING CONCRETE MONUMENT
- PROPOSED CONCRETE MONUMENT
- ✕ RAILROAD SPIKE FOUND
- ✕ RAILROAD SPIKE SET
- I.P.F. IRON PIN FOUND
- ⊙ I.P.F. IRON PIN FOUND W/ ID CAP
- I.P.S. IRON PIN SET W/ ID CAP
- ⊙ I.P.F. IRON PIPE FOUND
- ⊙ I.P.S. IRON PIPE SET
- P.K.F. P.K. NAIL FOUND
- P.K.S. P.K. NAIL SET

**T-6-N, R-9-E  
SECTION 28  
PROVIDENCE TOWNSHIP  
LUCAS COUNTY, OHIO**



PID NO. **20404**  
R/W DESIGNER SEA  
R/W REVIEWER KED



**STRUCTURE KEY**

- RESIDENTIAL
- COMMERCIAL
- ▨ OUT-BUILDING

**NOTES**

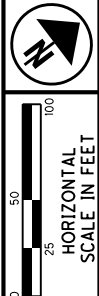
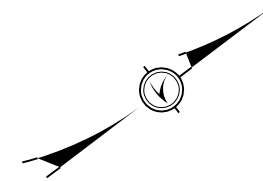
THE PROPOSED RIGHT OF WAY SHALL BE REFERENCED FROM THE CENTERLINE OF RIGHT OF WAY.  
MONUMENTS REFERRED TO AS "IRON PINS SET" ARE 3/4 INCH DIAMETER BY 30 INCH LONG BARS WITH A 1 1/2 INCH DIAMETER ALUMINUM CAP.  
△ DENOTES R/W ENCROACHMENT.

**RIGHT OF WAY PLAN - US 24  
STA. 126+00 TO STA. 138+00**

**HEN / LUC-24-10.42 / 0.00**  
150 / 295

			243
			388
JDB	5/08/08	UPDATED OWNERSHIP OF PARCEL 345	759
REV. BY	DATE	DESCRIPTION	820
DATE COMPLETED		NOV. 3, 2006	

T-6-N, R-9-E  
SECTION 28  
PROVIDENCE TOWNSHIP  
LUCAS COUNTY, OHIO



PID NO.  
**20404**

R/W DESIGNER  
SEA  
R/W REVIEWER  
KED

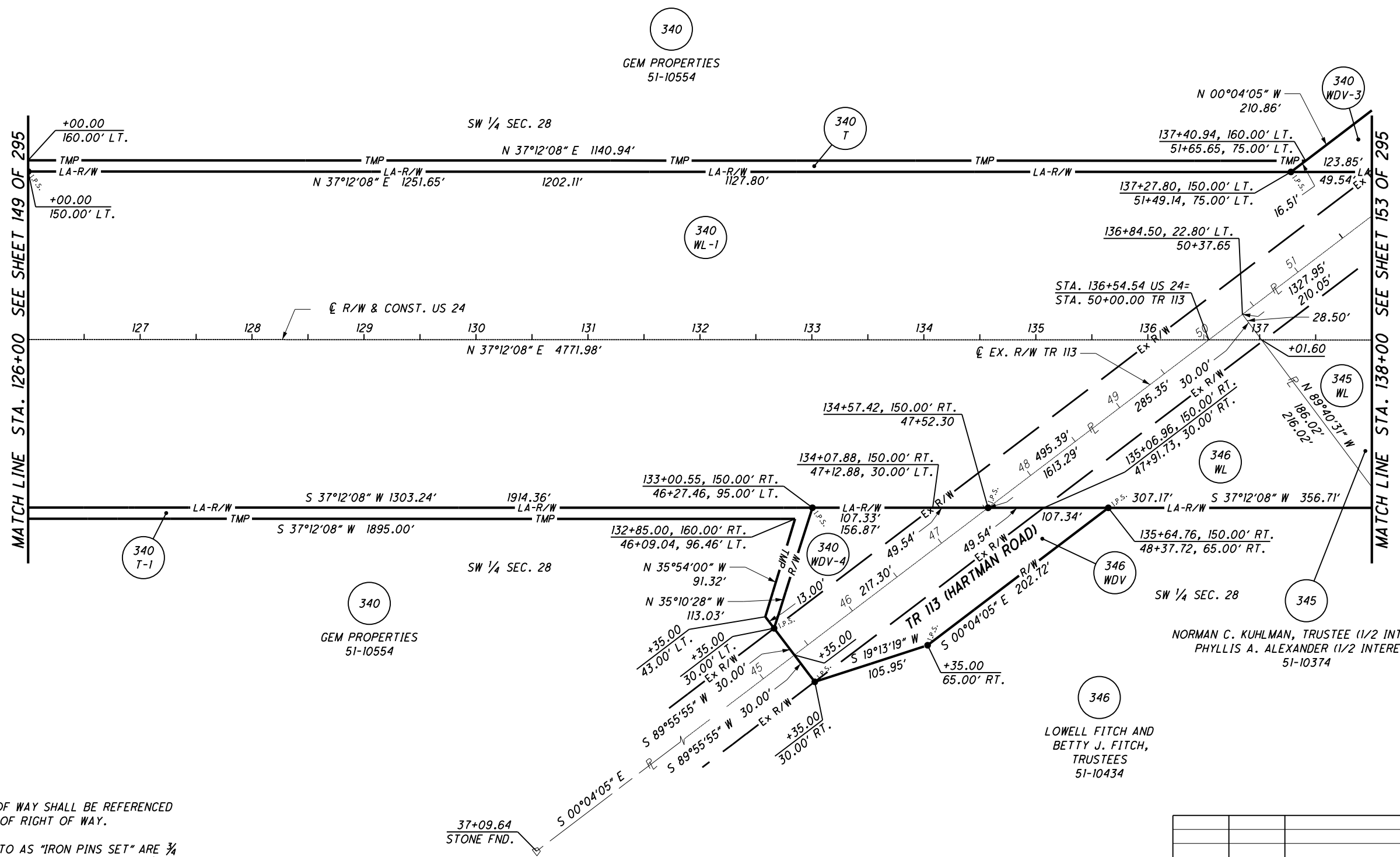
RIGHT OF WAY PLAN - US 24  
STA. 126+00 TO STA. 138+00

HEN / LUC-24-10.42 / 0.00

151 / 295

244
388
760
820

- MONUMENT LEGEND**
- ▭ EXISTING R/W MONUMENT BOX
  - ▭ PROPOSED R/W MONUMENT BOX
  - ⊙ EXISTING CONCRETE MONUMENT
  - PROPOSED CONCRETE MONUMENT
  - ✕ RAILROAD SPIKE FOUND
  - ✕ RAILROAD SPIKE SET
  - I.P.F. IRON PIN FOUND
  - ⊙ I.P.F. IRON PIN FOUND W/ ID CAP
  - I.P.S. IRON PIN SET W/ ID CAP
  - ⊙ I.P.F. IRON PIPE FOUND
  - I.P.S. IRON PIPE SET
  - P.K.F. P.K. NAIL FOUND
  - P.K.S. P.K. NAIL SET



**NOTES**  
THE PROPOSED RIGHT OF WAY SHALL BE REFERENCED FROM THE CENTERLINE OF RIGHT OF WAY.  
MONUMENTS REFERRED TO AS "IRON PINS SET" ARE 3/4 INCH DIAMETER BY 30 INCH LONG BARS WITH A 1 1/2 INCH DIAMETER ALUMINUM CAP.  
△ DENOTES R/W ENCROACHMENT.

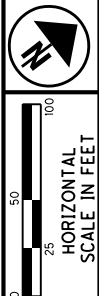
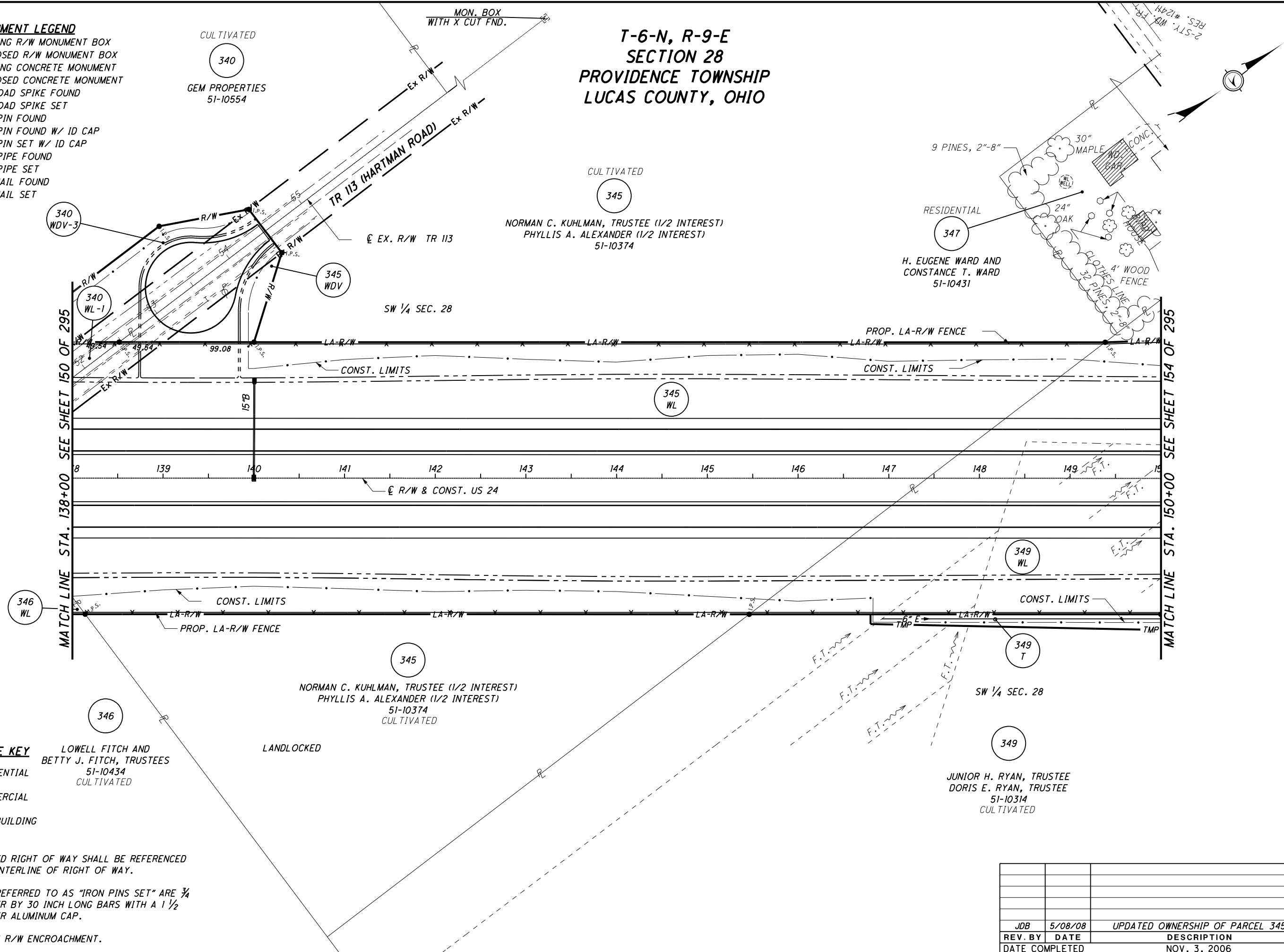
REV. BY	DATE	DESCRIPTION
JDB	5/08/08	UPDATED OWNERSHIP OF PARCEL 345
DATE COMPLETED		NOV. 3, 2006

S:\Projects\Projects K-O\O\HDR\80446\ROW\sheet\Part\_One\20404R072(244).dgn 12/19/2012 1:50:46 PM

**MONUMENT LEGEND**

- ▣ EXISTING R/W MONUMENT BOX
- ▣ PROPOSED R/W MONUMENT BOX
- ⊙ EXISTING CONCRETE MONUMENT
- PROPOSED CONCRETE MONUMENT
- ✕ RAILROAD SPIKE FOUND
- ✕ RAILROAD SPIKE SET
- I.P.F. IRON PIN FOUND
- I.P.F. IRON PIN FOUND W/ ID CAP
- I.P.S. IRON PIN SET W/ ID CAP
- ⊙ I.P.F. IRON PIPE FOUND
- I.P.S. IRON PIPE SET
- P.K.F. P.K. NAIL FOUND
- P.K.S. P.K. NAIL SET

**T-6-N, R-9-E  
SECTION 28  
PROVIDENCE TOWNSHIP  
LUCAS COUNTY, OHIO**



PID NO. **20404**  
R/W DESIGNER SEA  
R/W REVIEWER KED

**RIGHT OF WAY PLAN - US 24**  
**STA. 138+00 TO STA. 150+00**

**HEN / LUC-24-10.42 / 0.00**

152 / 295

245
388
761
820

REV. BY	DATE	DESCRIPTION
JDB	5/08/08	UPDATED OWNERSHIP OF PARCEL 345

**STRUCTURE KEY**

- ▣ RESIDENTIAL
- ▣ COMMERCIAL
- ▣ OUT-BUILDING

**NOTES**

THE PROPOSED RIGHT OF WAY SHALL BE REFERENCED FROM THE CENTERLINE OF RIGHT OF WAY.

MONUMENTS REFERRED TO AS "IRON PINS SET" ARE 3/4 INCH DIAMETER BY 30 INCH LONG BARS WITH A 1 1/2 INCH DIAMETER ALUMINUM CAP.

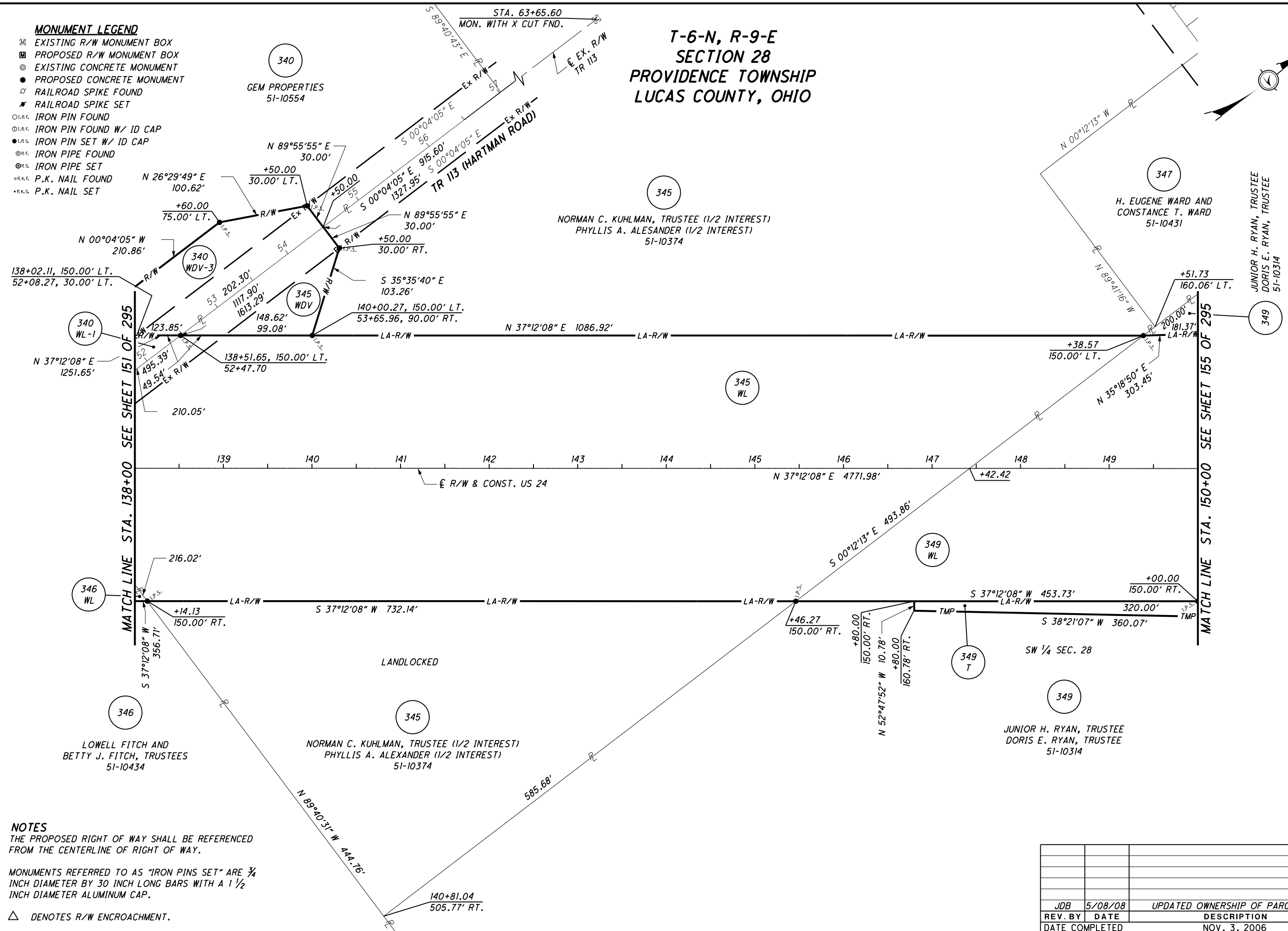
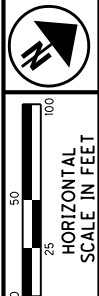
△ DENOTES R/W ENCROACHMENT.

S:\Projects\Projects\_K-O\O\HDR\80446\ROW\Sheets\Part\_One\20404RT071(245).dgn 12/19/2012 1:50:48 PM

**MONUMENT LEGEND**

- ▣ EXISTING R/W MONUMENT BOX
- ▣ PROPOSED R/W MONUMENT BOX
- ⊙ EXISTING CONCRETE MONUMENT
- PROPOSED CONCRETE MONUMENT
- ✱ RAILROAD SPIKE FOUND
- ✱ RAILROAD SPIKE SET
- I.P.F. IRON PIN FOUND
- I.P.F. IRON PIN FOUND W/ ID CAP
- I.P.S. IRON PIN SET W/ ID CAP
- I.P.F. IRON PIPE FOUND
- I.P.S. IRON PIPE SET
- P.K.F. P.K. NAIL FOUND
- P.K.S. P.K. NAIL SET

**T-6-N, R-9-E  
SECTION 28  
PROVIDENCE TOWNSHIP  
LUCAS COUNTY, OHIO**



PID NO. **20404**

R/W DESIGNER: SEA  
R/W REVIEWER: KED

**RIGHT OF WAY PLAN - US 24**  
**STA. 138+00 TO STA. 150+00**

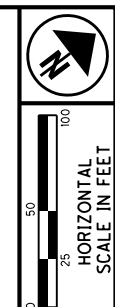
**HEN / LUC-24-10.42 / 0.00**

153 / 295

			246
			388
JDB	5/08/08	UPDATED OWNERSHIP OF PARCEL 345	762
REV. BY	DATE	DESCRIPTION	820
DATE COMPLETED		NOV. 3, 2006	

**NOTES**  
THE PROPOSED RIGHT OF WAY SHALL BE REFERENCED FROM THE CENTERLINE OF RIGHT OF WAY.  
MONUMENTS REFERRED TO AS "IRON PINS SET" ARE 3/4 INCH DIAMETER BY 30 INCH LONG BARS WITH A 1 1/2 INCH DIAMETER ALUMINUM CAP.  
△ DENOTES R/W ENCROACHMENT.

S:\Projects\Projects K-O\O\HDR\80446\ROW\sheets\Part\_One\20404R073(246).dgn 12/19/2012 1:50:49 PM



PID NO. **20404**  
 R/W DESIGNER SEA  
 R/W REVIEWER KED

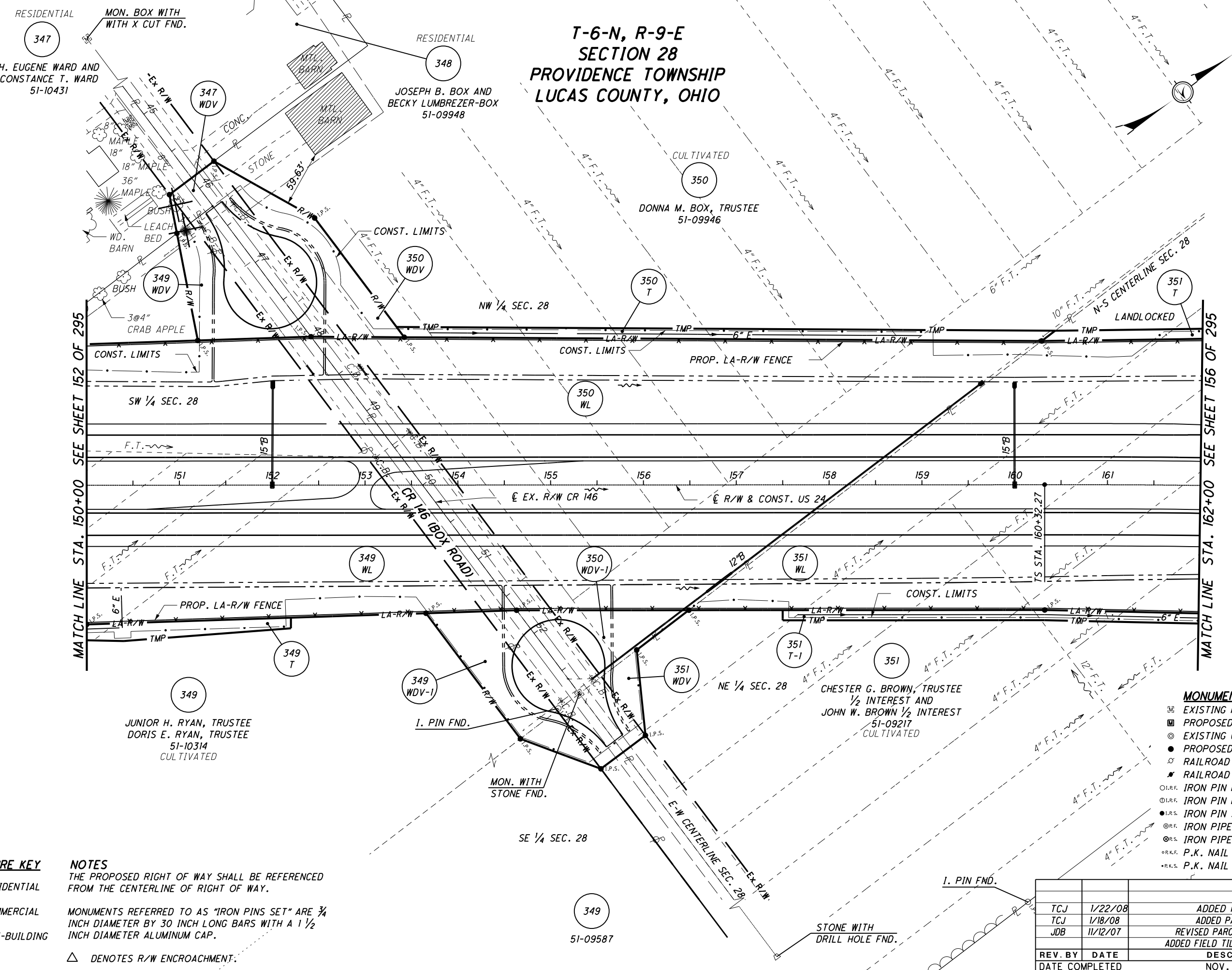
**RIGHT OF WAY PLAN - US 24**  
**STA. 150+00 TO STA. 162+00**

**HEN / LUC-24-10.42 / 0.00**

154 / 295

247  
 388  
 763  
 820

**T-6-N, R-9-E  
 SECTION 28  
 PROVIDENCE TOWNSHIP  
 LUCAS COUNTY, OHIO**



**STRUCTURE KEY**  
 □ RESIDENTIAL  
 ■ COMMERCIAL  
 ▨ OUT-BUILDING

**NOTES**  
 THE PROPOSED RIGHT OF WAY SHALL BE REFERENCED FROM THE CENTERLINE OF RIGHT OF WAY.  
 MONUMENTS REFERRED TO AS "IRON PINS SET" ARE 3/4 INCH DIAMETER BY 30 INCH LONG BARS WITH A 1 1/2 INCH DIAMETER ALUMINUM CAP.  
 △ DENOTES R/W ENCROACHMENT.

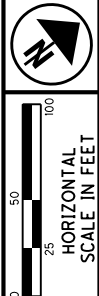
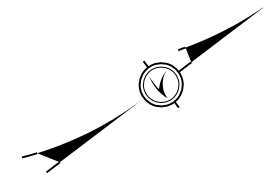
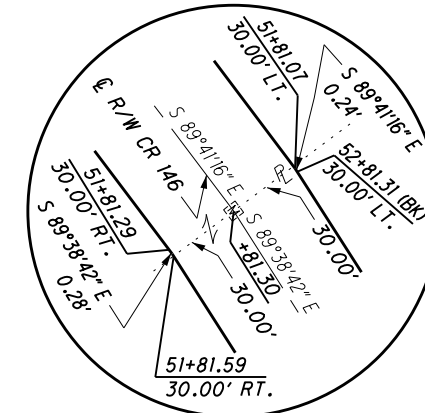
**MONUMENT LEGEND**  
 □ EXISTING R/W MONUMENT BOX  
 ▣ PROPOSED R/W MONUMENT BOX  
 ○ EXISTING CONCRETE MONUMENT  
 ● PROPOSED CONCRETE MONUMENT  
 × RAILROAD SPIKE FOUND  
 \* RAILROAD SPIKE SET  
 ○ I.P.F. IRON PIN FOUND  
 ⊙ I.P.F. IRON PIN FOUND W/ ID CAP  
 ⊙ I.P.S. IRON PIN SET W/ ID CAP  
 ⊙ I.P.F. IRON PIPE FOUND  
 ⊙ I.P.S. IRON PIPE SET  
 ⊙ P.K.F. P.K. NAIL FOUND  
 ⊙ P.K.S. P.K. NAIL SET

TCJ	1/22/08	ADDED PIPE SIZE
TCJ	1/18/08	ADDED PARCEL 350 T
JDB	11/12/07	REVISED PARCEL 350WDV-1 AND ADDED FIELD TILE TO PARCEL 350
REV. BY	DATE	DESCRIPTION
	DATE COMPLETED	NOV. 3, 2006

S:\Projects\Projects K-O\OHDR\80446\ROW\sheets\Part\_One\20404RT07B(247).dgn 12/19/2012 1:50:51 PM



T-6-N, R-9-R  
SECTION 28  
PROVIDENCE TOWNSHIP  
LUCAS COUNTY, OHIO



PID NO.  
**20404**

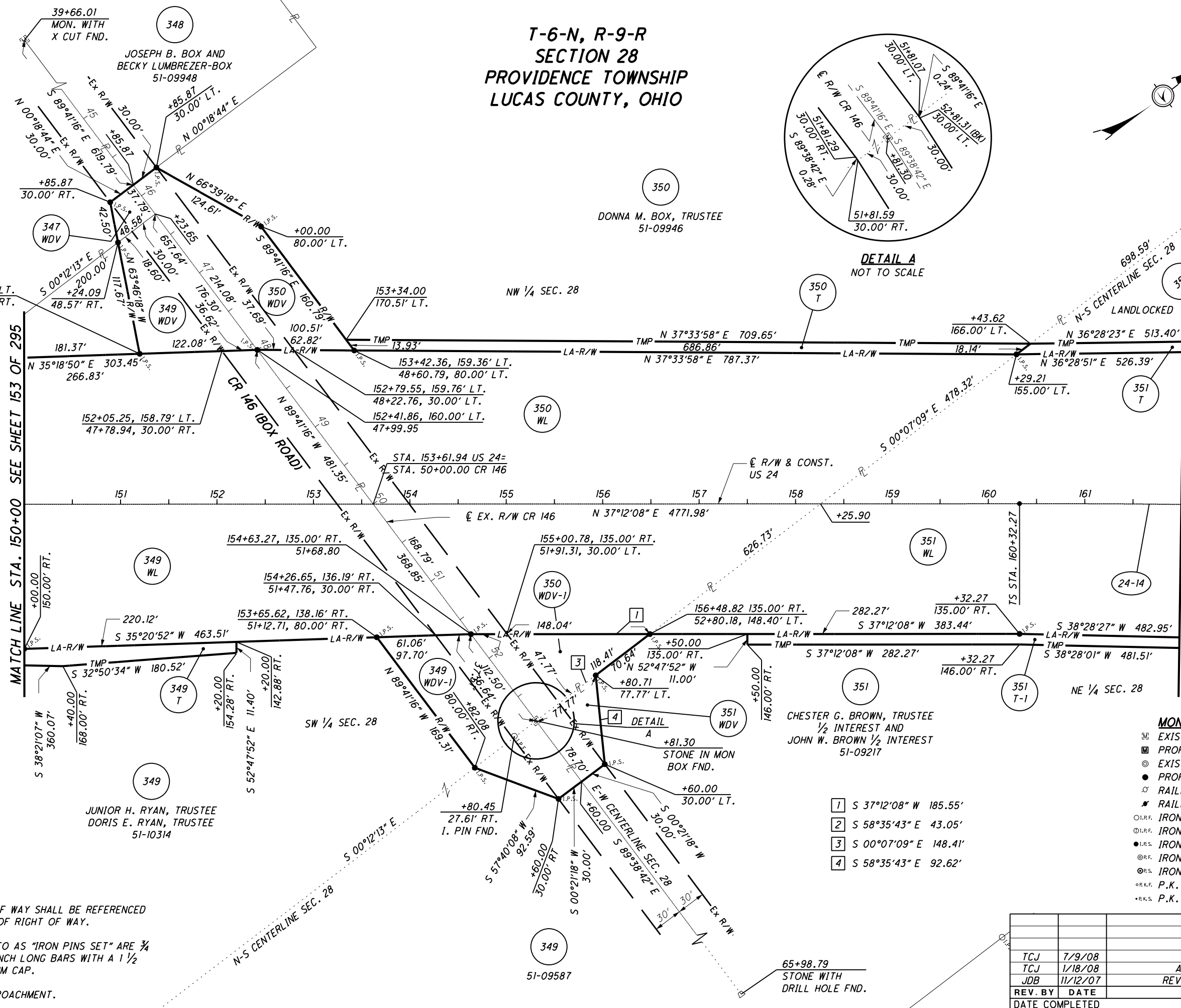
R/W DESIGNER  
SEA  
R/W REVIEWER  
KED

RIGHT OF WAY PLAN - US 24  
STA. 150+00 TO STA. 162+00

HEN / LUC-24-10.42 / 0.00

155 / 295

248  
388  
764  
820



**CURVE 24-14**  
P.I. STA. 172+47.61  
 $\Delta = 53^{\circ}30'16''$  (RT)  
 $Dc = 03^{\circ}00'00''$   
 $R = 1909.86'$   
 $\theta s = 07^{\circ}30'00''$   
 $LT = 333.63'$   
 $ST = 166.94'$   
 $x = 499.14'$   
 $y = 21.79'$   
 $k = 249.86'$   
 $p = 5.45'$   
 $\Delta c = 38^{\circ}30'16''$  (RT)  
 $Lc = 1283.48'$   
 $Ts = 1215.35'$   
 $Es = 235.04'$

- MONUMENT LEGEND**
- ☐ EXISTING R/W MONUMENT BOX
  - ▣ PROPOSED R/W MONUMENT BOX
  - ⊙ EXISTING CONCRETE MONUMENT
  - PROPOSED CONCRETE MONUMENT
  - ⊗ RAILROAD SPIKE FOUND
  - ⊛ RAILROAD SPIKE SET
  - I.P.F. IRON PIN FOUND
  - ⊙ I.P.F. IRON PIN FOUND W/ ID CAP
  - I.P.S. IRON PIN SET W/ ID CAP
  - ⊙ I.P.F. IRON PIPE FOUND
  - ⊙ I.P.S. IRON PIPE SET
  - ⊙ P.K.F. P.K. NAIL FOUND
  - ⊙ R.K.S. P.K. NAIL SET

- 1 S 37°12'08" W 185.55'
- 2 S 58°35'43" E 43.05'
- 3 S 00°07'09" E 148.41'
- 4 S 58°35'43" E 92.62'

**NOTES**  
THE PROPOSED RIGHT OF WAY SHALL BE REFERENCED FROM THE CENTERLINE OF RIGHT OF WAY.  
MONUMENTS REFERRED TO AS "IRON PINS SET" ARE 3/4 INCH DIAMETER BY 30 INCH LONG BARS WITH A 1 1/2 INCH DIAMETER ALUMINUM CAP.  
△ DENOTES R/W ENCROACHMENT.

REV. BY	DATE	DESCRIPTION
TCJ	7/9/08	REVISED DETAL A
TCJ	1/18/08	ADDED PARCEL 350 T
JDB	11/12/07	REVISED PARCEL 350WDV-1
REV. BY	DATE	DESCRIPTION
DATE COMPLETED		NOV. 3, 2006

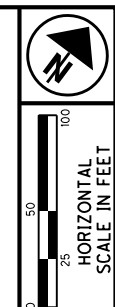
S:\Projects\Projects K-O\O\HDR\80446\ROW\Sheets\Part\_One\20404R074(248).dgn 12/19/2012 1:50:52 PM

T-6-N, R-9-E  
SECTION 28  
PROVIDENCE TOWNSHIP  
LUCAS COUNTY, OHIO

CULTIVATED  
350  
DONNA M. BOX, TRUSTEE  
51-09946

CULTIVATED  
352  
JOHN W. BROWN  
51-09097

351  
CHESTER G. BROWN,  
TRUSTEE AND  
JOHN W. BROWN  
51-09217  
CULTIVATED



PID NO.  
**20404**

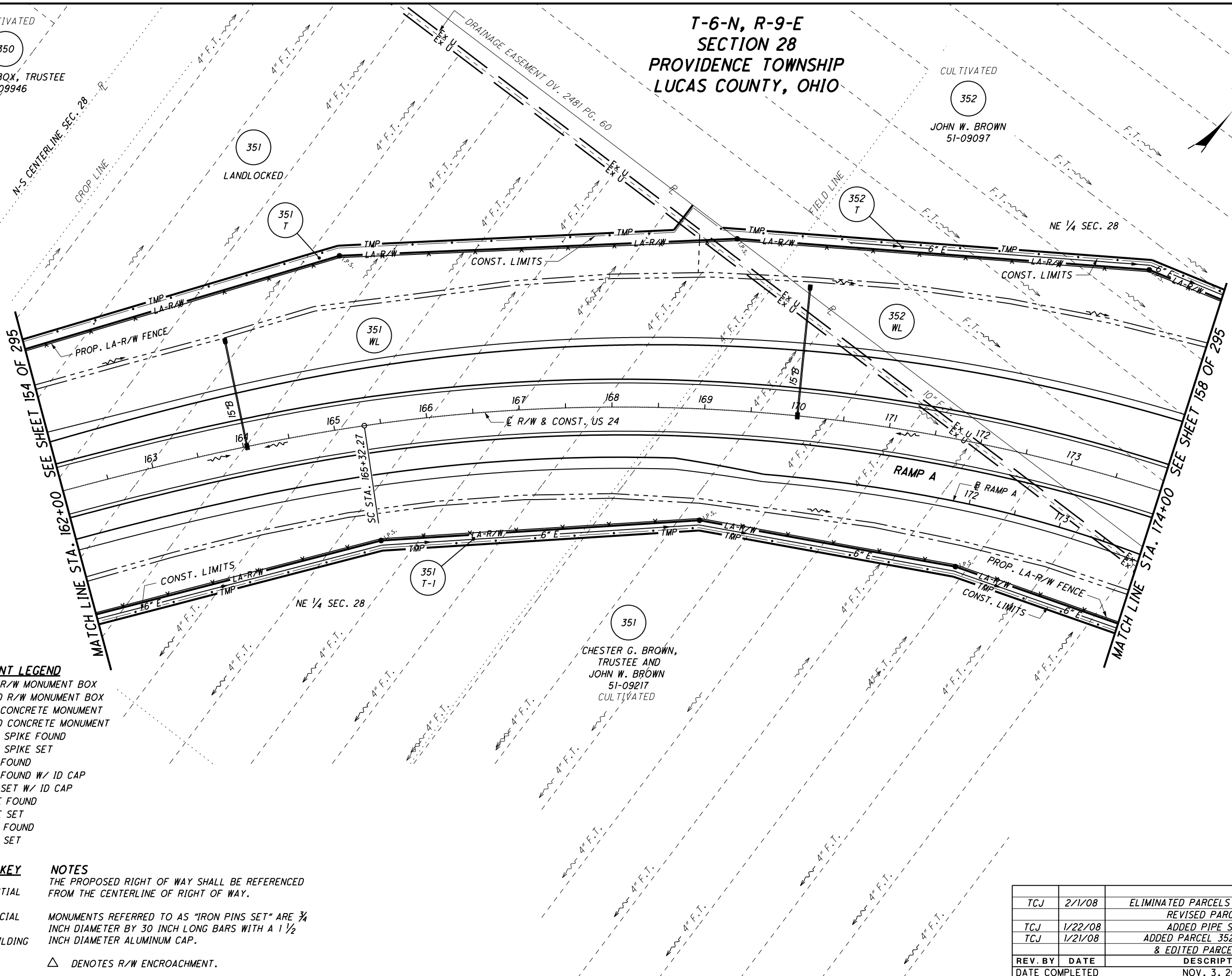
R/W DESIGNER  
SEA  
R/W REVIEWER  
KED

RIGHT OF WAY PLAN - US 24  
STA. 162+00 TO STA. 174+00

HEN / LUC-24-10.42 / 0.00

156 / 295

249  
388  
765  
820



**MONUMENT LEGEND**

- ☐ EXISTING R/W MONUMENT BOX
- ▣ PROPOSED R/W MONUMENT BOX
- EXISTING CONCRETE MONUMENT
- PROPOSED CONCRETE MONUMENT
- ⊗ RAILROAD SPIKE FOUND
- ⊗ RAILROAD SPIKE SET
- I.P.F. IRON PIN FOUND
- I.P.F. IRON PIN FOUND W/ ID CAP
- I.P.S. IRON PIN SET W/ ID CAP
- I.P.F. IRON PIPE FOUND
- I.P.S. IRON PIPE SET
- P.K.F. P.K. NAIL FOUND
- P.K.S. P.K. NAIL SET

**STRUCTURE KEY**

- RESIDENTIAL
- COMMERCIAL
- ▨ OUT-BUILDING

**NOTES**

THE PROPOSED RIGHT OF WAY SHALL BE REFERENCED FROM THE CENTERLINE OF RIGHT OF WAY.  
MONUMENTS REFERRED TO AS "IRON PINS SET" ARE 3/4 INCH DIAMETER BY 30 INCH LONG BARS WITH A 1 1/2 INCH DIAMETER ALUMINUM CAP.  
△ DENOTES R/W ENCROACHMENT.

REV. BY	DATE	DESCRIPTION
TCJ	2/1/08	ELIMINATED PARCELS 351 & 352 SV & REVISED PARCEL 351T
TCJ	1/22/08	ADDED PIPE SIZES
TCJ	1/21/08	ADDED PARCEL 352 & 351SV & EDITED PARCEL 352T
REV. BY	DATE	DESCRIPTION
DATE COMPLETED		NOV. 3, 2006

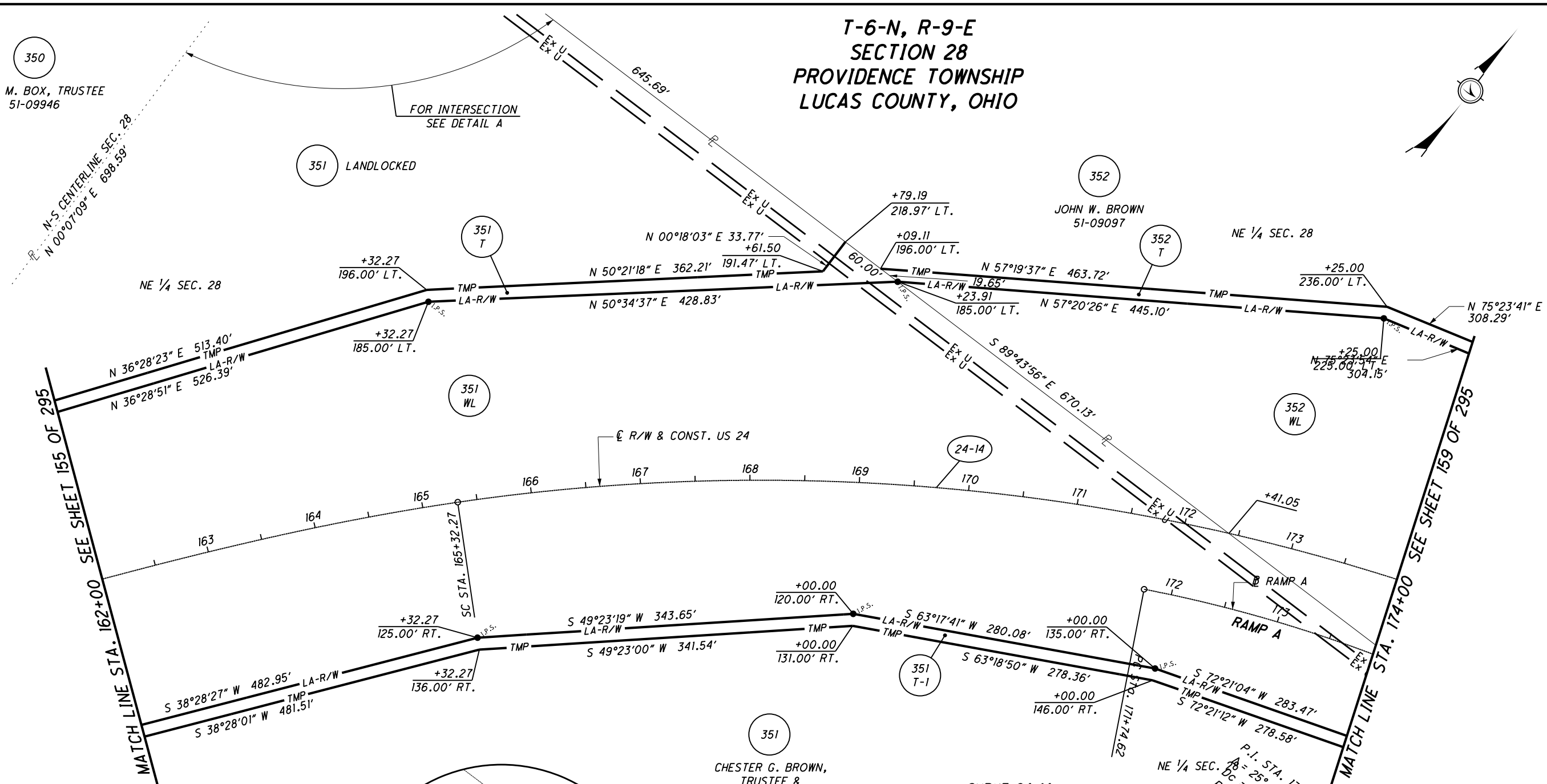
T-6-N, R-9-E  
SECTION 28  
PROVIDENCE TOWNSHIP  
LUCAS COUNTY, OHIO

350  
DONNA M. BOX, TRUSTEE  
51-09946

351 LANDLOCKED

352  
JOHN W. BROWN  
51-09097

NE 1/4 SEC. 28



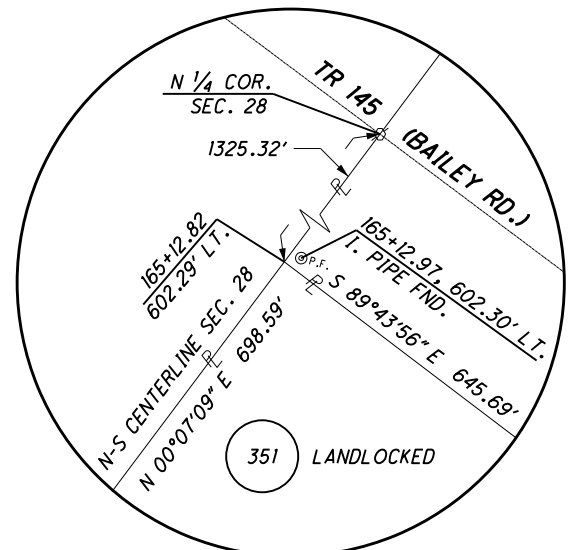
N-S CENTERLINE SEC. 28  
N 00°07'09" E 698.59'

MATCH LINE STA. 162+00 SEE SHEET 155 OF 295

MATCH LINE STA. 174+00 SEE SHEET 159 OF 295

351  
CHESTER G. BROWN,  
TRUSTEE &  
JOHN W. BROWN  
51-09217

**CURVE 24-14**  
P.I. STA. 172+47.61  
Δ = 53°30'16" (RT)  
Dc = 03°00'00"  
R = 1909.86'  
Ls = 500.00'  
θs = 07°30'00"  
LT = 333.63'  
ST = 166.94'  
x = 499.14'  
y = 21.79'  
k = 249.86'  
p = 5.45'  
Δc = 38°30'16" (RT)  
Lc = 1283.48'  
Ts = 1215.35'  
Es = 235.04'



**DETAIL A**  
NOT TO SCALE

**NOTES**  
THE PROPOSED RIGHT OF WAY SHALL BE REFERENCED FROM THE CENTERLINE OF RIGHT OF WAY.

MONUMENTS REFERRED TO AS "IRON PINS SET" ARE 3/4 INCH DIAMETER BY 30 INCH LONG BARS WITH A 1 1/2 INCH DIAMETER ALUMINUM CAP.

△ DENOTES R/W ENCROACHMENT.

- MONUMENT LEGEND**
- ▣ EXISTING R/W MONUMENT BOX
  - ▤ PROPOSED R/W MONUMENT BOX
  - ⊙ EXISTING CONCRETE MONUMENT
  - PROPOSED CONCRETE MONUMENT
  - ⊙ RAILROAD SPIKE FOUND
  - ✱ RAILROAD SPIKE SET
  - I.P.F. IRON PIN FOUND
  - I.P.F. IRON PIN FOUND W/ ID CAP
  - I.P.S. IRON PIN SET W/ ID CAP
  - ⊙ I.P.F. IRON PIPE FOUND
  - ⊙ I.P.S. IRON PIPE SET
  - ⊙ P.K.F. P.K. NAIL FOUND
  - ⊙ P.K.S. P.K. NAIL SET

REV. BY	DATE	DESCRIPTION
TCJ	2/1/08	ELIMINATED PARCELS 351 & 352 SV & REVISED PARCEL 351T
TCJ	1/23/08	REVISED PARCEL NUMBER FOR PARCEL 351SV
TCJ	1/21/08	ADDED 352 & 351SV
REV. BY	DATE	DESCRIPTION
DATE COMPLETED		NOV. 3, 2006

N

HORIZONTAL SCALE IN FEET

PID NO. **20404**

R/W DESIGNER SEA R/W REVIEWER KED

**RIGHT OF WAY PLAN - US 24**  
**STA. 162+00 TO STA. 174+00**

**HEN / LUC-24-10.42 / 0.00**

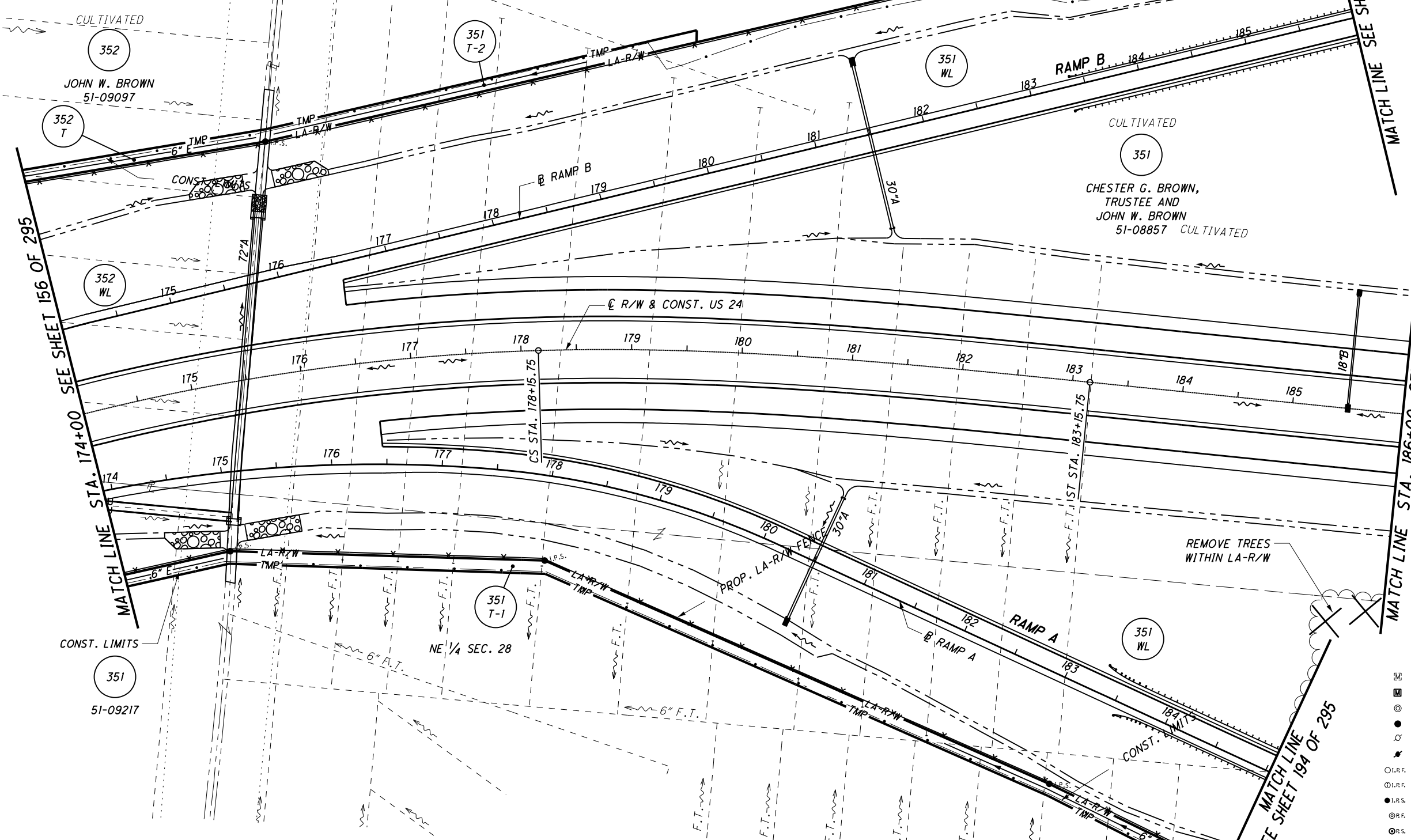
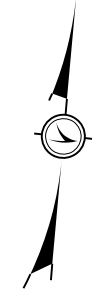
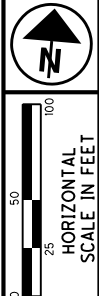
157 / 295

250	388
766	820

S:\Projects\Projects\_K-O\OHD\80446\ROW\Drawings\Part\_One\20404R075(250).dgn 12/19/2012 1:50:54 PM

T-6-N, R-9-E  
SECTION 28  
PROVIDENCE TOWNSHIP  
LUCAS COUNTY, OHIO

NE 1/4 SEC. 28



MATCH LINE STA. 174+00 SEE SHEET 156 OF 295

MATCH LINE STA. 186+00 SEE SHEET 160 OF 295

**STRUCTURE KEY**

	RESIDENTIAL
	COMMERCIAL
	OUT-BUILDING

**NOTES**  
THE PROPOSED RIGHT OF WAY SHALL BE REFERENCED FROM THE CENTERLINE OF RIGHT OF WAY.  
MONUMENTS REFERRED TO AS "IRON PINS SET" ARE 3/4 INCH DIAMETER BY 30 INCH LONG BARS WITH A 1 1/2 INCH DIAMETER ALUMINUM CAP.  
△ DENOTES R/W ENCROACHMENT.

**MONUMENT LEGEND**

	EXISTING R/W MONUMENT BOX
	PROPOSED R/W MONUMENT BOX
	EXISTING CONCRETE MONUMENT
	PROPOSED CONCRETE MONUMENT
	RAILROAD SPIKE FOUND
	RAILROAD SPIKE SET
	IRON PIN FOUND
	IRON PIN FOUND W/ ID CAP
	IRON PIN SET W/ ID CAP
	IRON PIPE FOUND
	IRON PIPE SET
	P.K. NAIL FOUND
	P.K. NAIL SET

TCJ	2/1/08	ELIMINATED PARCELS 352 SV
TCJ	1/22/08	ADDED PIPE SIZES
TCJ	1/21/08	ADDED PARCEL .352SV & EDITED 352T
REV. BY	DATE	DESCRIPTION
DATE COMPLETED		NOV. 3, 2006

PID NO.  
**20404**

R/W DESIGNER  
SEA  
R/W REVIEWER  
KED

RIGHT OF WAY PLAN - US 24  
STA. 174+00 TO STA. 186+00

HEN / LUC-24-10.42 / 0.00

158 / 295

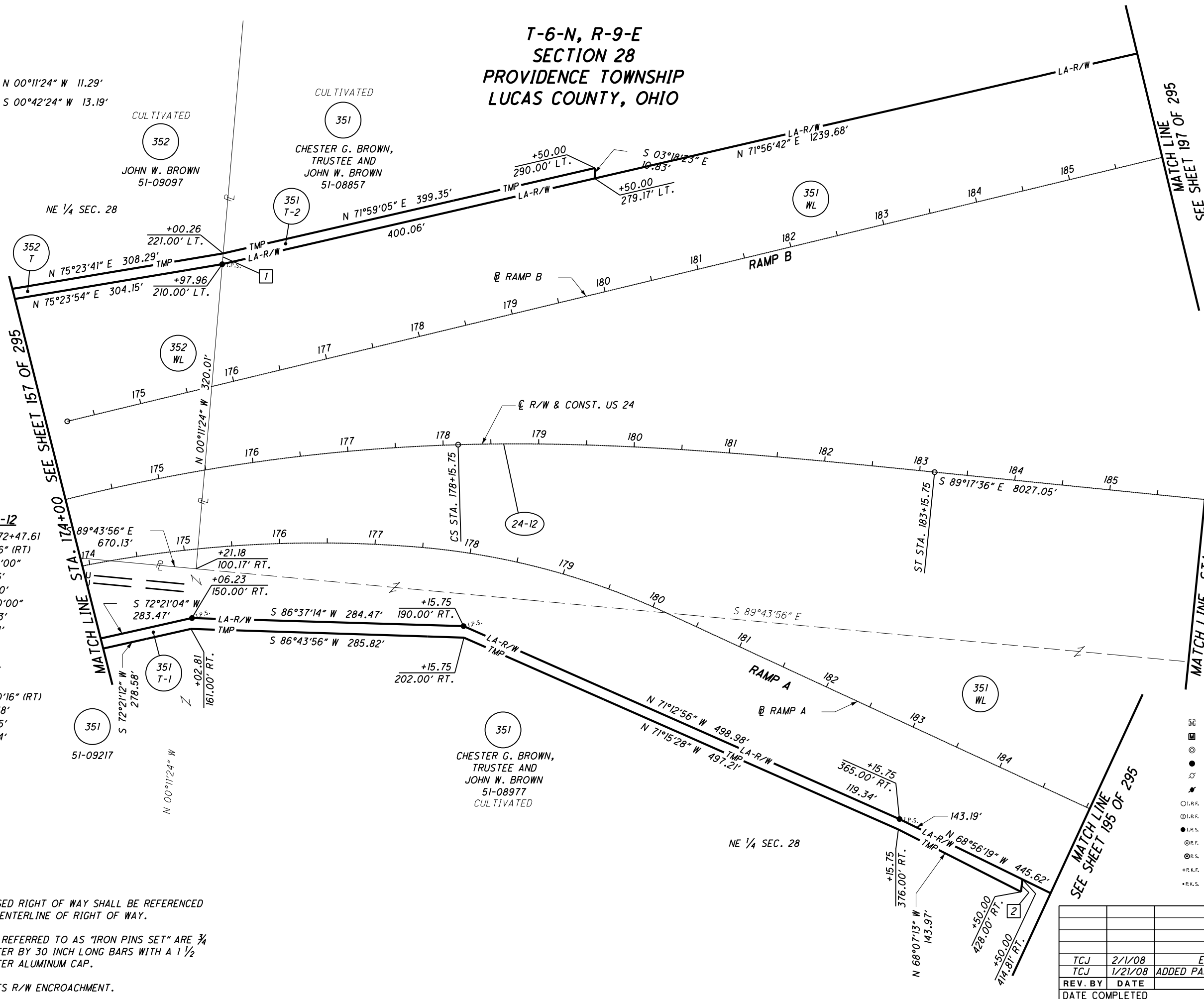
251  
388

767  
820

S:\Projects\Projects K-O\OHDR\80446\ROW\Sheets\Part\_One\20404RT080(25).dgn 12/19/2012 1:50:56 PM

T-6-N, R-9-E  
SECTION 28  
PROVIDENCE TOWNSHIP  
LUCAS COUNTY, OHIO

- 1 N 00°11'24" W 11.29'
- 2 S 00°42'24" W 13.19'



**CURVE 24-12**  
P.I. STA. 172+47.61  
 $\Delta = 53^{\circ}30'16''$  (RT)  
 $Dc = 03^{\circ}00'00''$   
 $R = 1909.86'$   
 $Ls = 500.00'$   
 $\theta s = 07^{\circ}30'00''$   
 $LT = 333.63'$   
 $ST = 166.94'$   
 $x = 499.14'$   
 $y = 21.79'$   
 $k = 249.86'$   
 $p = 5.45'$   
 $\Delta c = 38^{\circ}30'16''$  (RT)  
 $Lc = 1283.48'$   
 $Ts = 1215.35'$   
 $Es = 235.04'$

**NOTES**  
THE PROPOSED RIGHT OF WAY SHALL BE REFERENCED FROM THE CENTERLINE OF RIGHT OF WAY.  
MONUMENTS REFERRED TO AS "IRON PINS SET" ARE 3/4 INCH DIAMETER BY 30 INCH LONG BARS WITH A 1 1/2 INCH DIAMETER ALUMINUM CAP.  
△ DENOTES R/W ENCROACHMENT.

- MONUMENT LEGEND**
- ☐ EXISTING R/W MONUMENT BOX
  - ▣ PROPOSED R/W MONUMENT BOX
  - ⊙ EXISTING CONCRETE MONUMENT
  - PROPOSED CONCRETE MONUMENT
  - ⊙ RAILROAD SPIKE FOUND
  - ⊙ RAILROAD SPIKE SET
  - I.P.F. IRON PIN FOUND
  - ⊙ I.P.F. IRON PIN FOUND W/ ID CAP
  - I.P.S. IRON PIN SET W/ ID CAP
  - ⊙ I.P.S. IRON PIPE FOUND
  - ⊙ I.P.S. IRON PIPE SET
  - ⊙ P.K.F. P.K. NAIL FOUND
  - ⊙ P.K.S. P.K. NAIL SET

TCJ	2/1/08	ELIMINATED PARCELS 352 SV
TCJ	1/21/08	ADDED PARCEL 352SV & EDITED PARCEL 352T
REV. BY	DATE	DESCRIPTION
DATE COMPLETED	NOV. 3, 2006	

N

HORIZONTAL SCALE IN FEET

PID NO. **20404**

R/W DESIGNER SEA R/W REVIEWER KED

**RIGHT OF WAY PLAN - US 24**

**STA. 174+00 TO STA. 186+00**

HEN / LUC-24-10-42 / 0.00

159 / 295

252

388

768

820

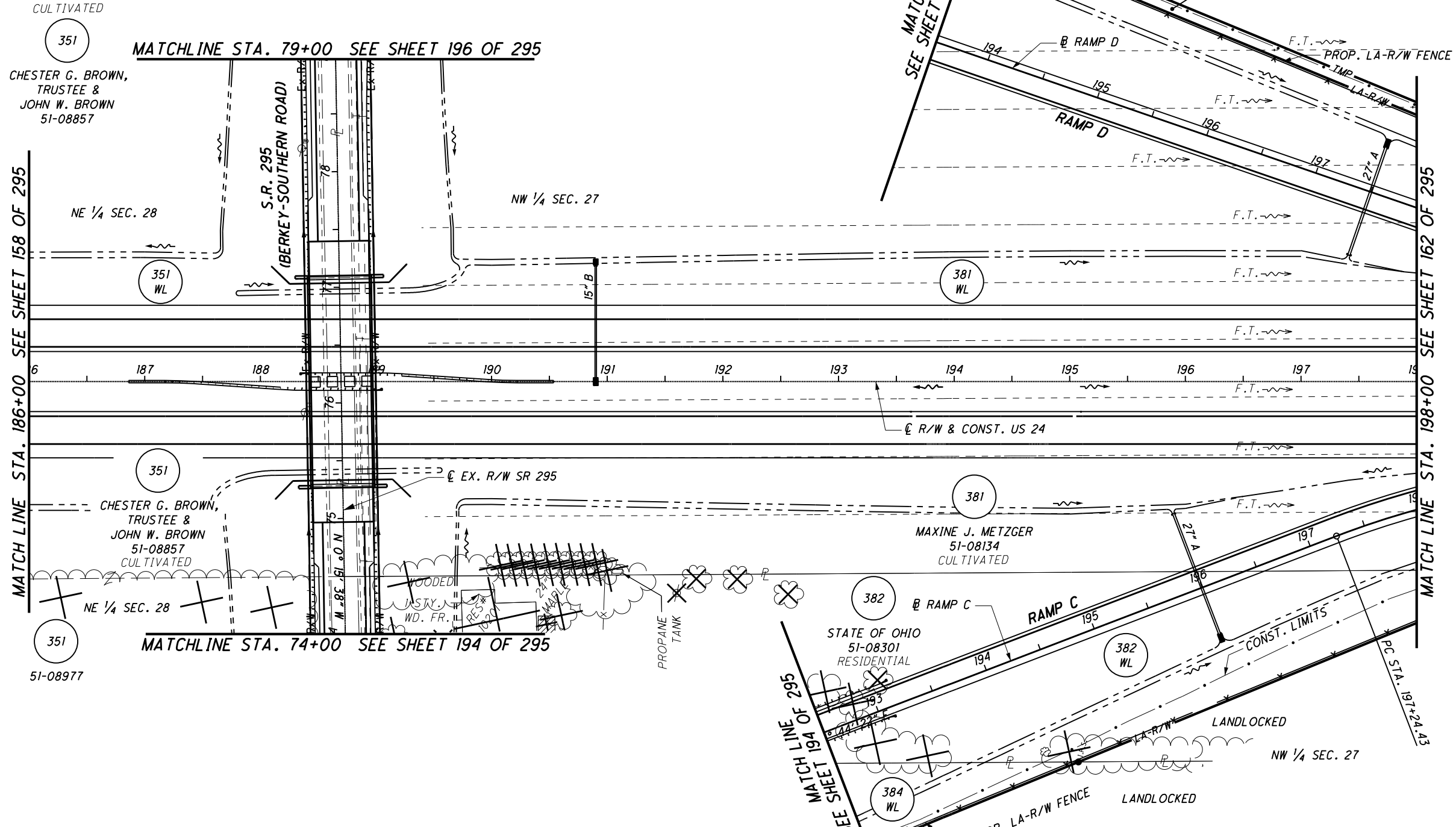
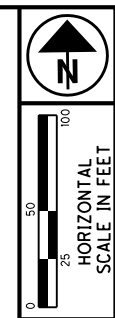
S:\Projects\Projects K-O\O\HDR\80446\ROW\sheets\Part\_One\20404R076(252).dgn 12/19/2012 1:50:57 PM

**MONUMENT LEGEND**

- EXISTING R/W MONUMENT BOX
- PROPOSED R/W MONUMENT BOX
- EXISTING CONCRETE MONUMENT
- PROPOSED CONCRETE MONUMENT
- RAILROAD SPIKE FOUND
- RAILROAD SPIKE SET
- IRON PIN FOUND
- IRON PIN FOUND W/ ID CAP
- IRON PIN SET W/ ID CAP
- IRON PIPE FOUND
- IRON PIPE SET
- P.K. NAIL FOUND
- P.K. NAIL SET

**T-6-N, R-9-E  
SECTIONS 27 & 28  
PROVIDENCE TOWNSHIP  
LUCAS COUNTY, OHIO**

381 E SEE GOVERNORS  
DEED STATE OF OHIO  
20151125-0049361



PID NO. **20404**  
R/W DESIGNER SEA  
R/W REVIEWER KED

**RIGHT OF WAY PLAN - US 24  
STA. 186+00 TO STA. 198+00**

**HEN / LUC-24-10.42 / 0.00**

160	295
253	388
769	820

**STRUCTURE KEY**

□	RESIDENTIAL
■	COMMERCIAL
▨	OUT-BUILDING

**NOTES**  
THE PROPOSED RIGHT OF WAY SHALL BE REFERENCED FROM THE CENTERLINE OF RIGHT OF WAY.  
MONUMENTS REFERRED TO AS "IRON PINS SET" ARE 3/4 INCH DIAMETER BY 30 INCH LONG BARS WITH A 1 1/2 INCH DIAMETER ALUMINUM CAP.  
△ DENOTES R/W ENCROACHMENT.

REV. BY	DATE	DESCRIPTION
DATE COMPLETED		NOV. 3, 2006

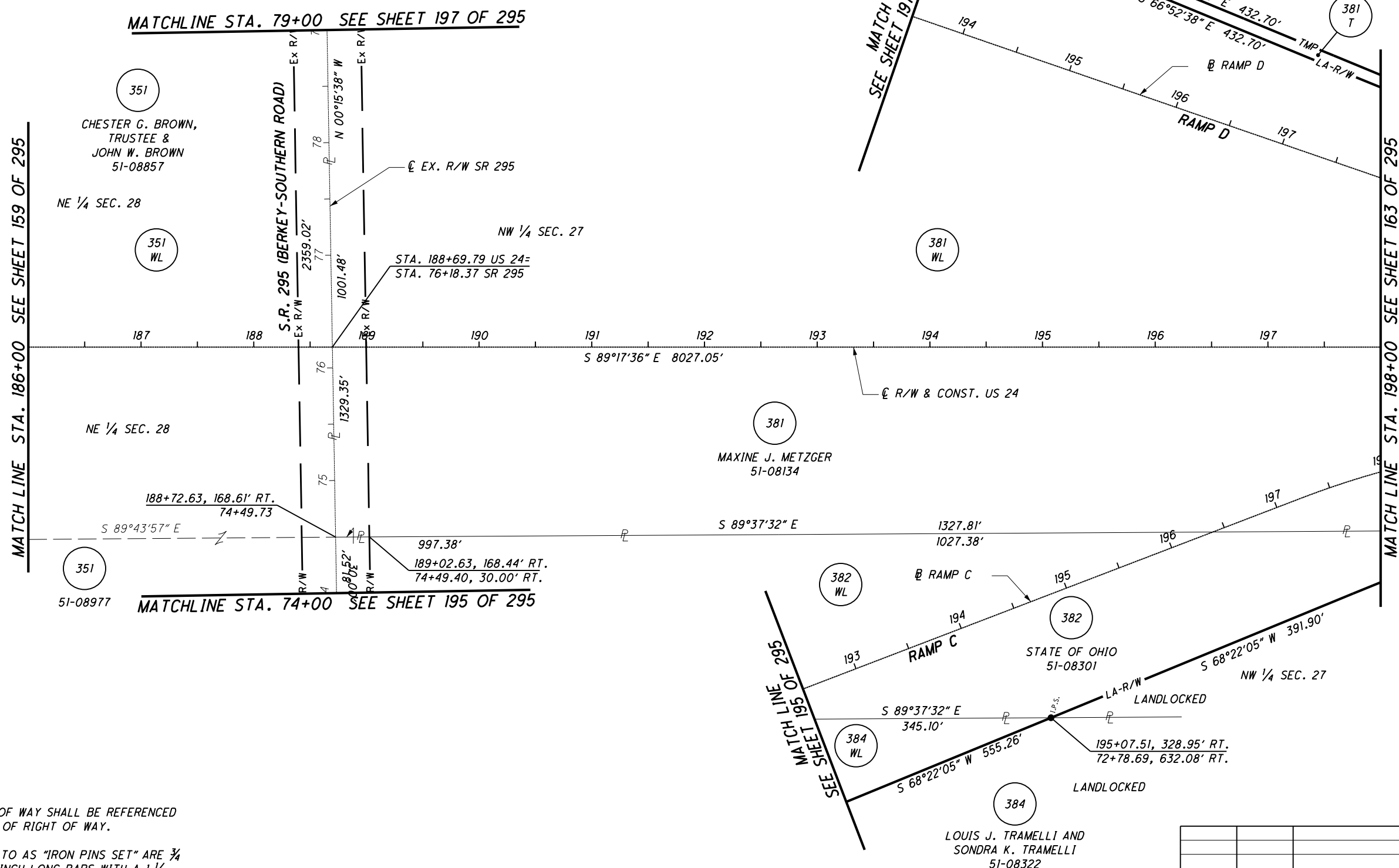
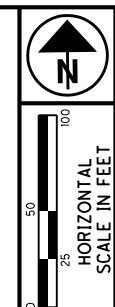
S:\Projects\Projects K-O\OHRD\80446\ROW\sheets\Part\_One\20404RT081253.dgn 12/19/2012 1:50:59 PM

**MONUMENT LEGEND**

- ☐ EXISTING R/W MONUMENT BOX
- ◻ PROPOSED R/W MONUMENT BOX
- EXISTING CONCRETE MONUMENT
- PROPOSED CONCRETE MONUMENT
- ⊗ RAILROAD SPIKE FOUND
- ✱ RAILROAD SPIKE SET
- I.P.F. IRON PIN FOUND
- I.P.F. IRON PIN FOUND W/ ID CAP
- I.P.S. IRON PIN SET W/ ID CAP
- I.P.F. IRON PIPE FOUND
- I.P.S. IRON PIPE SET
- P.K.F. P.K. NAIL FOUND
- P.K.S. P.K. NAIL SET

**T-6-2, R-9-E  
SECTIONS 27 & 28  
PROVIDENCE TOWNSHIP  
LUCAS COUNTY, OHIO**

381 E SEE GOVERNORS  
DEED STATE OF OHIO  
20151125-0049361



**NOTES**  
THE PROPOSED RIGHT OF WAY SHALL BE REFERENCED FROM THE CENTERLINE OF RIGHT OF WAY.

MONUMENTS REFERRED TO AS "IRON PINS SET" ARE 3/4 INCH DIAMETER BY 30 INCH LONG BARS WITH A 1 1/2 INCH DIAMETER ALUMINUM CAP.

△ DENOTES R/W ENCROACHMENT.

REV. BY	DATE	DESCRIPTION
DATE COMPLETED	NOV. 3, 2006	

PID NO. **20404**

R/W DESIGNER: SEA R/W REVIEWER: KED

**RIGHT OF WAY PLAN - US 24**  
**STA. 186+00 TO STA. 198+00**

HEN / LUC-24-10.42 / 0.00

161 / 295

254
388
770
820

S:\Projects\Projects K-O\O\HDR\80446\ROW\sheets\Part\_One\20404RB077(254).dgn 12/19/2012 1:51:01 PM

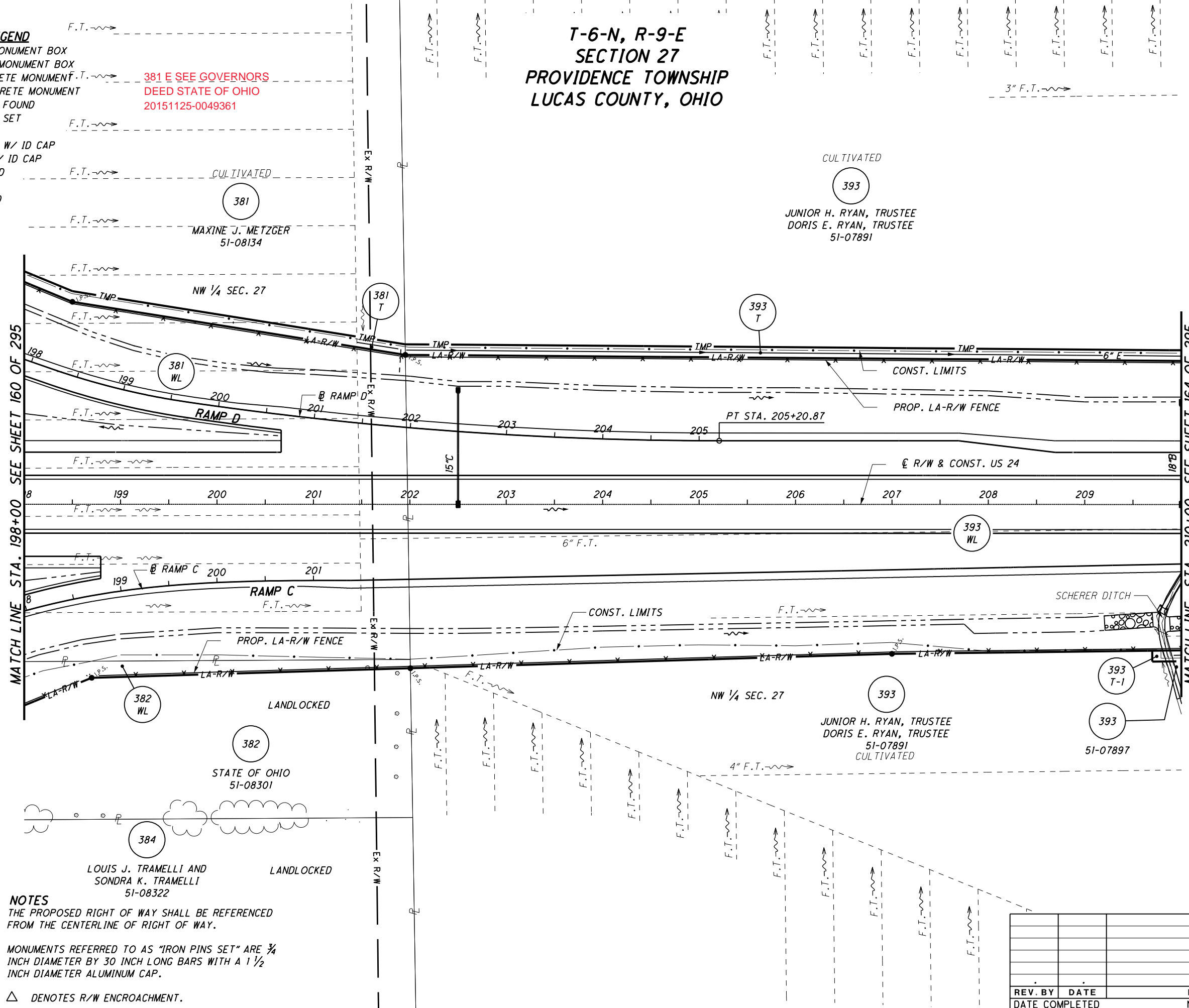
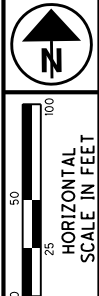
S:\Projects\Projects\_K-O\O\HDR\80446\ROW\Sheets\Part\_One\20404RT082(255).dgn 12/19/2012 1:51:03 PM

**MONUMENT LEGEND**

- ◻ EXISTING R/W MONUMENT BOX
- ◻ PROPOSED R/W MONUMENT BOX
- ⊙ EXISTING CONCRETE MONUMENT
- PROPOSED CONCRETE MONUMENT
- ⊙ RAILROAD SPIKE FOUND
- ✱ RAILROAD SPIKE SET
- I.P.F. IRON PIN FOUND
- I.P.F. IRON PIN FOUND W/ ID CAP
- I.P.S. IRON PIN SET W/ ID CAP
- ⊙ I.P.F. IRON PIPE FOUND
- ⊙ I.P.S. IRON PIPE SET
- ⊙ P.K.F. P.K. NAIL FOUND
- ⊙ P.K.S. P.K. NAIL SET

381 E SEE GOVERNORS  
DEED STATE OF OHIO  
20151125-0049361

**T-6-N, R-9-E  
SECTION 27  
PROVIDENCE TOWNSHIP  
LUCAS COUNTY, OHIO**



**STRUCTURE KEY**

- ◻ RESIDENTIAL
- ◼ COMMERCIAL
- ▨ OUT-BUILDING

**NOTES**

THE PROPOSED RIGHT OF WAY SHALL BE REFERENCED FROM THE CENTERLINE OF RIGHT OF WAY.  
MONUMENTS REFERRED TO AS "IRON PINS SET" ARE 3/4 INCH DIAMETER BY 30 INCH LONG BARS WITH A 1 1/2 INCH DIAMETER ALUMINUM CAP.  
△ DENOTES R/W ENCROACHMENT.

PID NO. 20404

R/W DESIGNER SEA  
R/W REVIEWER KED

RIGHT OF WAY PLAN - US 24  
STA. 198+00 TO STA. 210+00

HEN / LUC-24-10.42 / 0.00

162 / 295

255  
388  
771  
820

REV. BY	DATE	DESCRIPTION
DATE COMPLETED		NOV. 3, 2006





HORIZONTAL  
SCALE IN FEET  
0 25 50 100

PID NO.  
**20404**

R/W DESIGNER  
SEA  
R/W REVIEWER  
KED

RIGHT OF WAY PLAN - US 24  
STA. 198+00 TO STA. 210+00


HEN / LUC - 24 - 10.42 / 0.00

163 / 295

256  
388

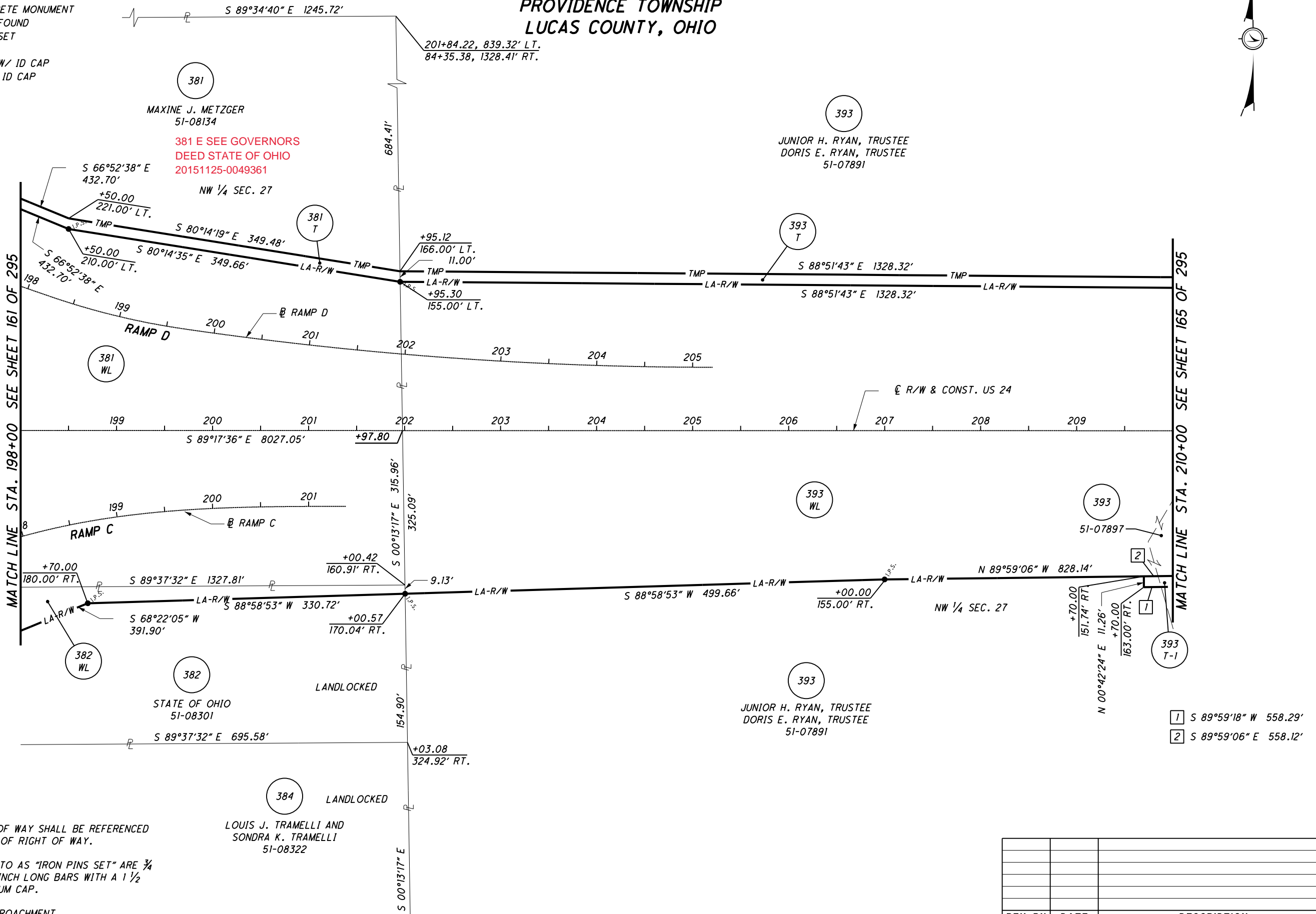
772  
820

## T-6-N, R-9-E SECTION 27 PROVIDENCE TOWNSHIP LUCAS COUNTY, OHIO



**MONUMENT LEGEND**

- EXISTING R/W MONUMENT BOX
- PROPOSED R/W MONUMENT BOX
- ⊙ EXISTING CONCRETE MONUMENT
- PROPOSED CONCRETE MONUMENT
- ✕ RAILROAD SPIKE FOUND
- ✱ RAILROAD SPIKE SET
- I.P.F. IRON PIN FOUND
- ⊙ I.P.F. IRON PIN FOUND W/ ID CAP
- I.P.S. IRON PIN SET W/ ID CAP
- ⊙ I.P.P. IRON PIPE FOUND
- ⊙ I.P.S. IRON PIPE SET
- ⊙ P.K.F. P.K. NAIL FOUND
- ✱ P.K.S. P.K. NAIL SET



**NOTES**

THE PROPOSED RIGHT OF WAY SHALL BE REFERENCED FROM THE CENTERLINE OF RIGHT OF WAY.

MONUMENTS REFERRED TO AS "IRON PINS SET" ARE 3/4 INCH DIAMETER BY 30 INCH LONG BARS WITH A 1/2 INCH DIAMETER ALUMINUM CAP.

△ DENOTES R/W ENCROACHMENT.

REV. BY	DATE	DESCRIPTION

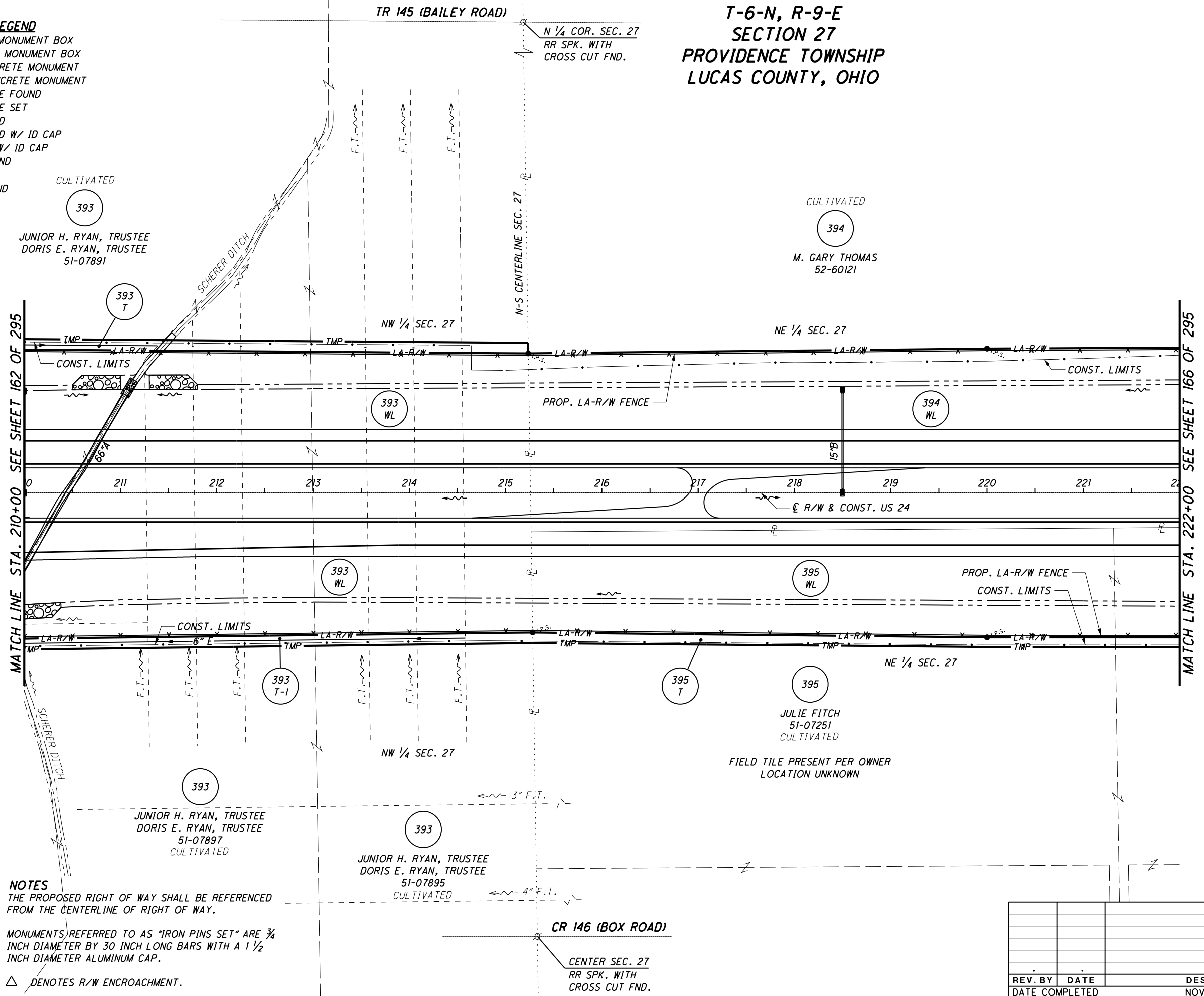
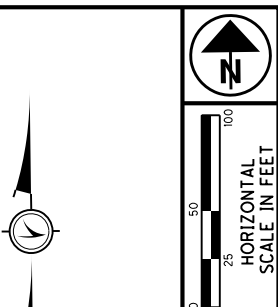
DATE COMPLETED NOV. 3, 2006

S:\Projects\Projects\_K-O\OHDR\80446\ROW\Sheets\Part\_One\20404R07B(256).dgn 12/19/2012 1:51:42 PM

**MONUMENT LEGEND**

- EXISTING R/W MONUMENT BOX
- PROPOSED R/W MONUMENT BOX
- EXISTING CONCRETE MONUMENT
- PROPOSED CONCRETE MONUMENT
- ⊗ RAILROAD SPIKE FOUND
- ✱ RAILROAD SPIKE SET
- I.P.F. IRON PIN FOUND
- ⊙ I.P.F. IRON PIN FOUND W/ ID CAP
- I.P.S. IRON PIN SET W/ ID CAP
- ⊙ I.P.F. IRON PIPE FOUND
- I.P.S. IRON PIPE SET
- P.K.F. P.K. NAIL FOUND
- P.K.S. P.K. NAIL SET

**T-6-N, R-9-E  
SECTION 27  
PROVIDENCE TOWNSHIP  
LUCAS COUNTY, OHIO**



MATCH LINE STA. 210+00 SEE SHEET 162 OF 295

MATCH LINE STA. 222+00 SEE SHEET 166 OF 295

PID NO.  
**20404**

R/W DESIGNER  
SEA  
R/W REVIEWER  
KED

**RIGHT OF WAY PLAN - US 24**  
**STA. 210+00 TO STA. 222+00**

HEN / LUC - 24 - 10.42 / 0.00

164 / 295

(257)  
(388)

(773)  
(820)

- STRUCTURE KEY**
- RESIDENTIAL
  - COMMERCIAL
  - ▨ OUT-BUILDING

**NOTES**  
THE PROPOSED RIGHT OF WAY SHALL BE REFERENCED FROM THE CENTERLINE OF RIGHT OF WAY.  
MONUMENTS REFERRED TO AS "IRON PINS SET" ARE 3/4 INCH DIAMETER BY 30 INCH LONG BARS WITH A 1 1/2 INCH DIAMETER ALUMINUM CAP.  
△ DENOTES R/W ENCROACHMENT.

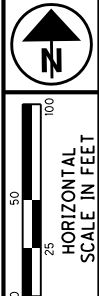
REV. BY	DATE	DESCRIPTION
DATE COMPLETED		NOV. 3, 2006

S:\Projects\Projects K-O\OHD\80446\ROW\sheets\Part\_One\20404RT083(257).dgn 12/19/2012 1:51:44 PM

**MONUMENT LEGEND**

- ▭ EXISTING R/W MONUMENT BOX
- ▭ PROPOSED R/W MONUMENT BOX
- ⊙ EXISTING CONCRETE MONUMENT
- PROPOSED CONCRETE MONUMENT
- ✱ RAILROAD SPIKE FOUND
- ✱ RAILROAD SPIKE SET
- I.P.F. IRON PIN FOUND
- ⊙ I.P.F. IRON PIN FOUND W/ ID CAP
- I.P.S. IRON PIN SET W/ ID CAP
- ⊙ I.P.F. IRON PIPE FOUND
- ⊙ I.P.S. IRON PIPE SET
- P.K.F. P.K. NAIL FOUND
- P.K.S. P.K. NAIL SET

**T-6-N, R-9-E  
SECTION 27  
PROVIDENCE TOWNSHIP  
LUCAS COUNTY, OHIO**



PID NO.  
**20404**

R/W DESIGNER  
SEA  
R/W REVIEWER  
KED

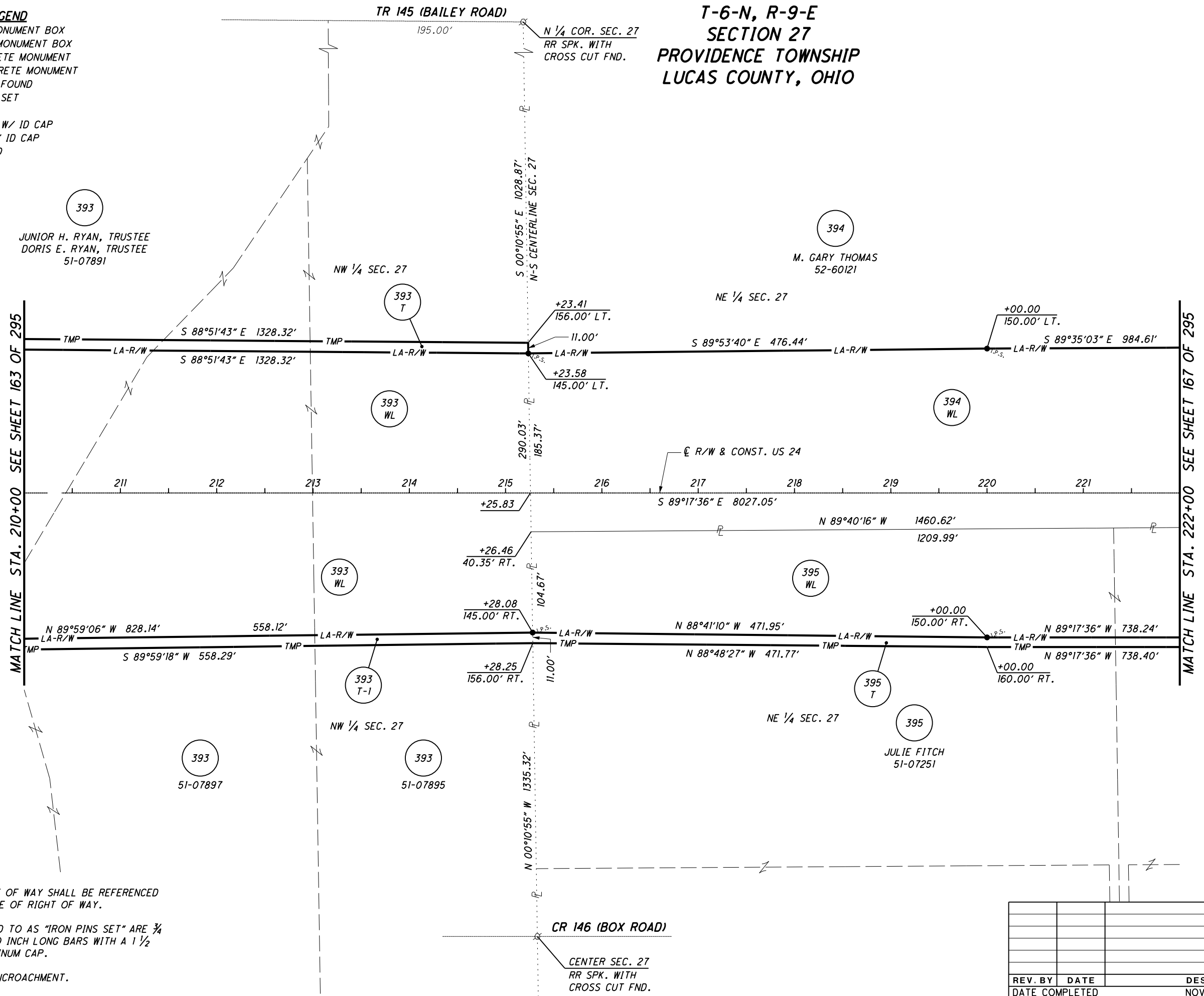
**RIGHT OF WAY PLAN - US 24  
STA. 210+00 TO STA. 222+00**

**HEN / LUC-24-10.42 / 0.00**

165 / 295

258  
388  
774  
820

REV. BY	DATE	DESCRIPTION
DATE COMPLETED	NOV. 3, 2006	



S:\Projects\Projects K-O\O\HDR\80446\ROW\sheets\Part\_One\20404R079(258).dgn 12/19/2012 1:51:44 PM

**NOTES**

- THE PROPOSED RIGHT OF WAY SHALL BE REFERENCED FROM THE CENTERLINE OF RIGHT OF WAY.
- MONUMENTS REFERRED TO AS "IRON PINS SET" ARE 3/4 INCH DIAMETER BY 30 INCH LONG BARS WITH A 1 1/2 INCH DIAMETER ALUMINUM CAP.
- △ DENOTES R/W ENCROACHMENT.



PID NO. 20404

R/W DESIGNER SEA R/W REVIEWER KED

RIGHT OF WAY PLAN - US 24 STA. 222+00 TO STA. 234+00

HEN / LUC-24-10.42 / 0.00

166/295

259 388

775 820

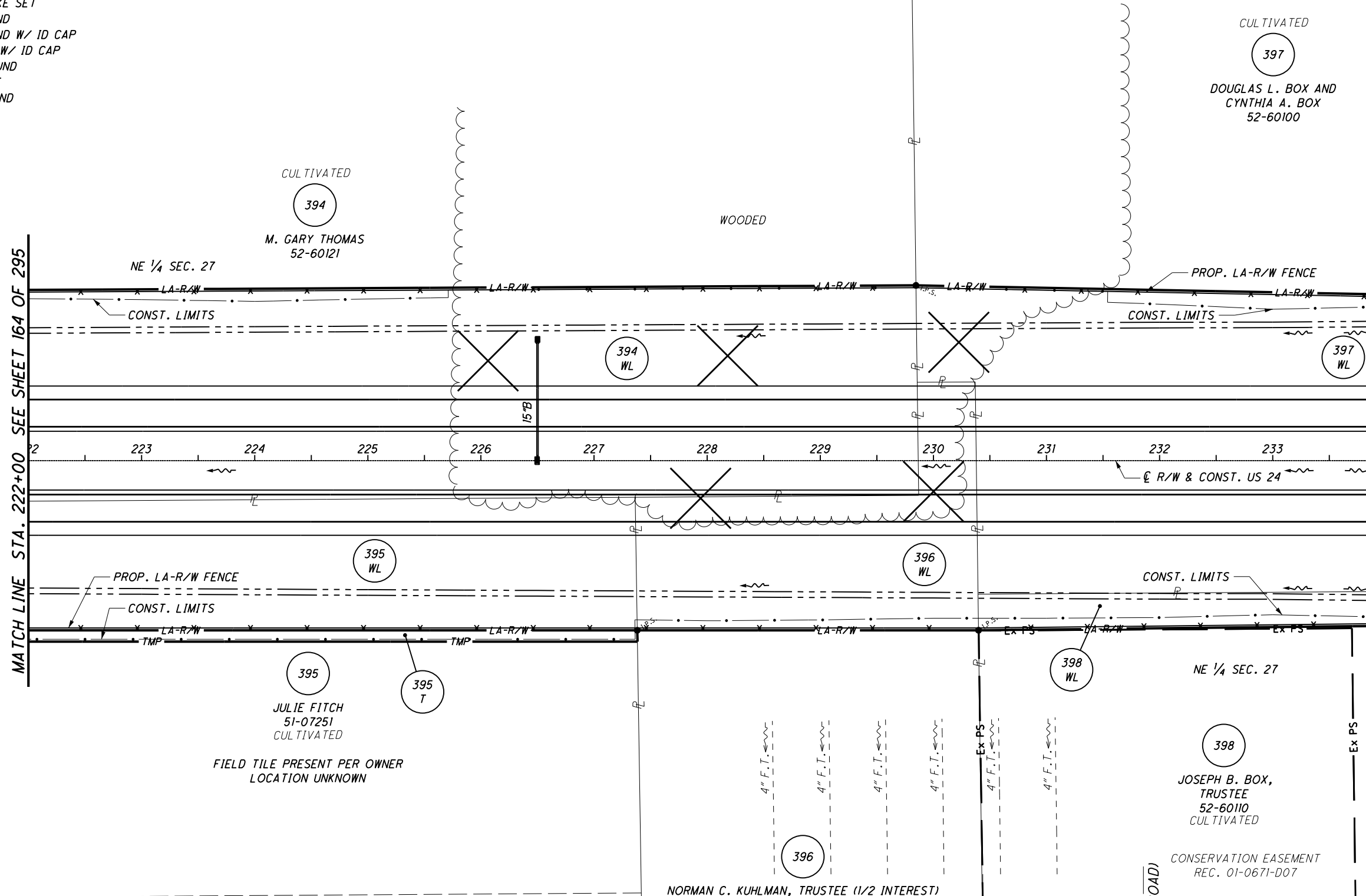
# T-6-N, R-9-E SECTION 27 PROVIDENCE TOWNSHIP LUCAS COUNTY, OHIO

## MONUMENT LEGEND

- ◻ EXISTING R/W MONUMENT BOX
- ◻ PROPOSED R/W MONUMENT BOX
- ⊙ EXISTING CONCRETE MONUMENT
- PROPOSED CONCRETE MONUMENT
- ⊗ RAILROAD SPIKE FOUND
- ✱ RAILROAD SPIKE SET
- I.R.F. IRON PIN FOUND
- ⊙ I.R.F. IRON PIN FOUND W/ ID CAP
- I.R.S. IRON PIN SET W/ ID CAP
- ⊙ I.R.P. IRON PIPE FOUND
- ⊙ I.R.S. IRON PIPE SET
- ⊙ P.K.F. P.K. NAIL FOUND
- ⊙ P.K.S. P.K. NAIL SET

MATCH LINE STA. 222+00 SEE SHEET 164 OF 295

MATCH LINE STA. 234+00 SEE SHEET 168 OF 295



## STRUCTURE KEY

- ◻ RESIDENTIAL
- ◼ COMMERCIAL
- ▨ OUT-BUILDING

## NOTES

THE PROPOSED RIGHT OF WAY SHALL BE REFERENCED FROM THE CENTERLINE OF RIGHT OF WAY.

MONUMENTS REFERRED TO AS "IRON PINS SET" ARE 3/4 INCH DIAMETER BY 30 INCH LONG BARS WITH A 1 1/2 INCH DIAMETER ALUMINUM CAP.

△ DENOTES R/W ENCROACHMENT.

NORMAN C. KUHLMAN, TRUSTEE (1/2 INTEREST)  
 PHYLLIS A. ALEXANDER (1/2 INTEREST)  
 51-07371  
 CULTIVATED

CONSERVATION EASEMENT  
 REC. 01-0671-D07

E 1/4 COR. SEC. 27  
 MON. BOX WITH  
 1. PIN FND.

CR 146 (BOX ROAD)

CR 151 (HELLER ROAD)

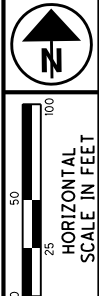
REV. BY	DATE	DESCRIPTION
JDB	5/08/08	UPDATED OWNERSHIP OF PARCEL 396
		NOV. 3, 2006

S:\Projects\Projects K-O\O\HDR\80446\ROW\Sheets\Part\_One\20404RT084(259).dgn 12/19/2012 1:51:46 PM

T-6-N, R-9-E  
SECTION 27  
PROVIDENCE TOWNSHIP  
LUCAS COUNTY, OHIO

**MONUMENT LEGEND**

- ▣ EXISTING R/W MONUMENT BOX
- ▣ PROPOSED R/W MONUMENT BOX
- ⊙ EXISTING CONCRETE MONUMENT
- PROPOSED CONCRETE MONUMENT
- ✱ RAILROAD SPIKE FOUND
- ✱ RAILROAD SPIKE SET
- I.P.F. IRON PIN FOUND
- ⊙ I.P.F. IRON PIN FOUND W/ ID CAP
- I.P.S. IRON PIN SET W/ ID CAP
- ⊙ I.P.F. IRON PIPE FOUND
- ⊙ I.P.S. IRON PIPE SET
- P.K.F. P.K. NAIL FOUND
- P.K.S. P.K. NAIL SET



PID NO.  
**20404**

R/W DESIGNER  
SEA  
R/W REVIEWER  
KED

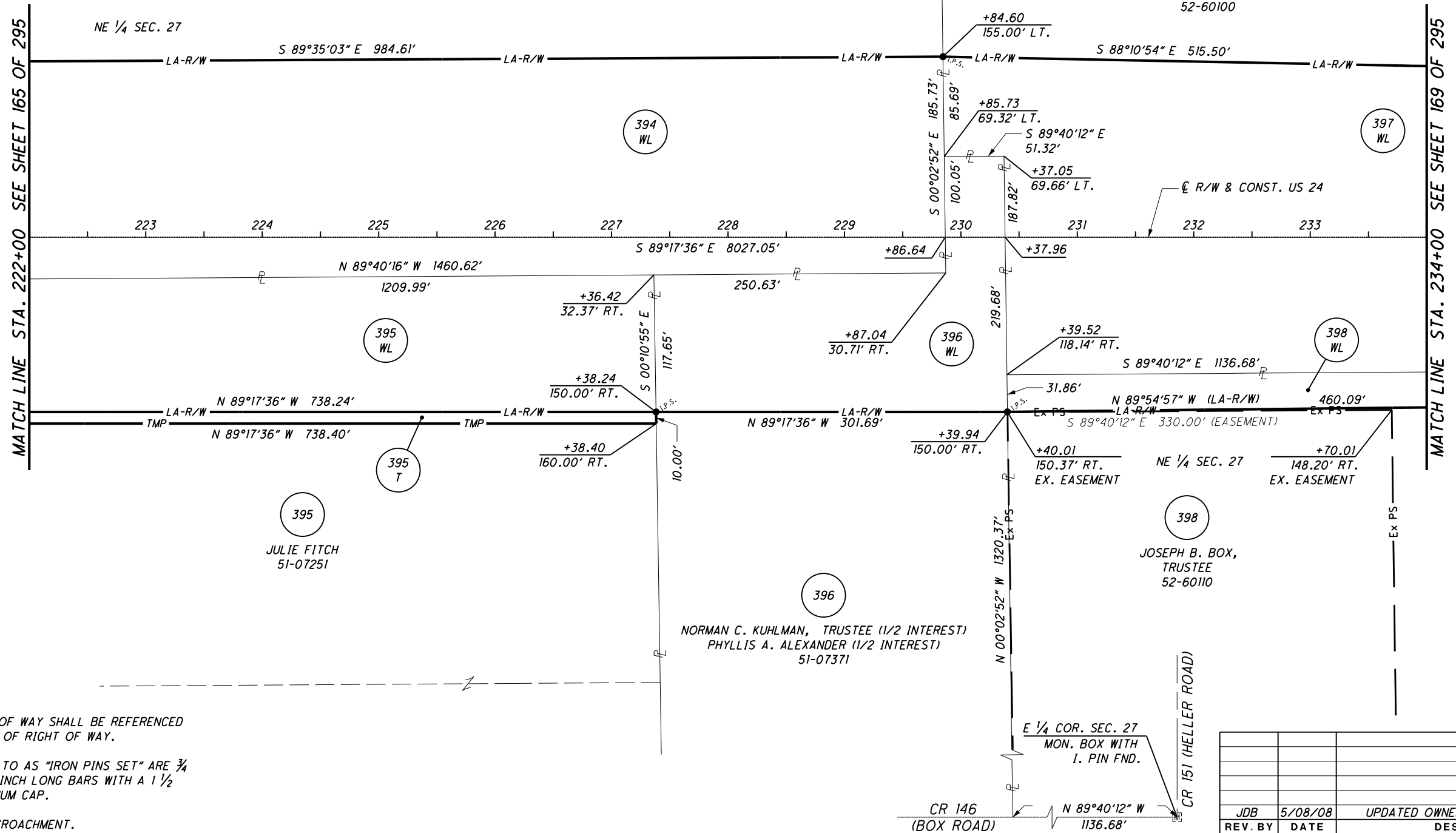
**RIGHT OF WAY PLAN - US 24**  
**STA. 222+00 TO STA. 234+00**

**HEN / LUC-24-10.42 / 0.00**

167 / 295

260  
388

776  
820



**NOTES**  
THE PROPOSED RIGHT OF WAY SHALL BE REFERENCED FROM THE CENTERLINE OF RIGHT OF WAY.  
  
MONUMENTS REFERRED TO AS "IRON PINS SET" ARE 3/4 INCH DIAMETER BY 30 INCH LONG BARS WITH A 1 1/2 INCH DIAMETER ALUMINUM CAP.  
  
△ DENOTES R/W ENCROACHMENT.

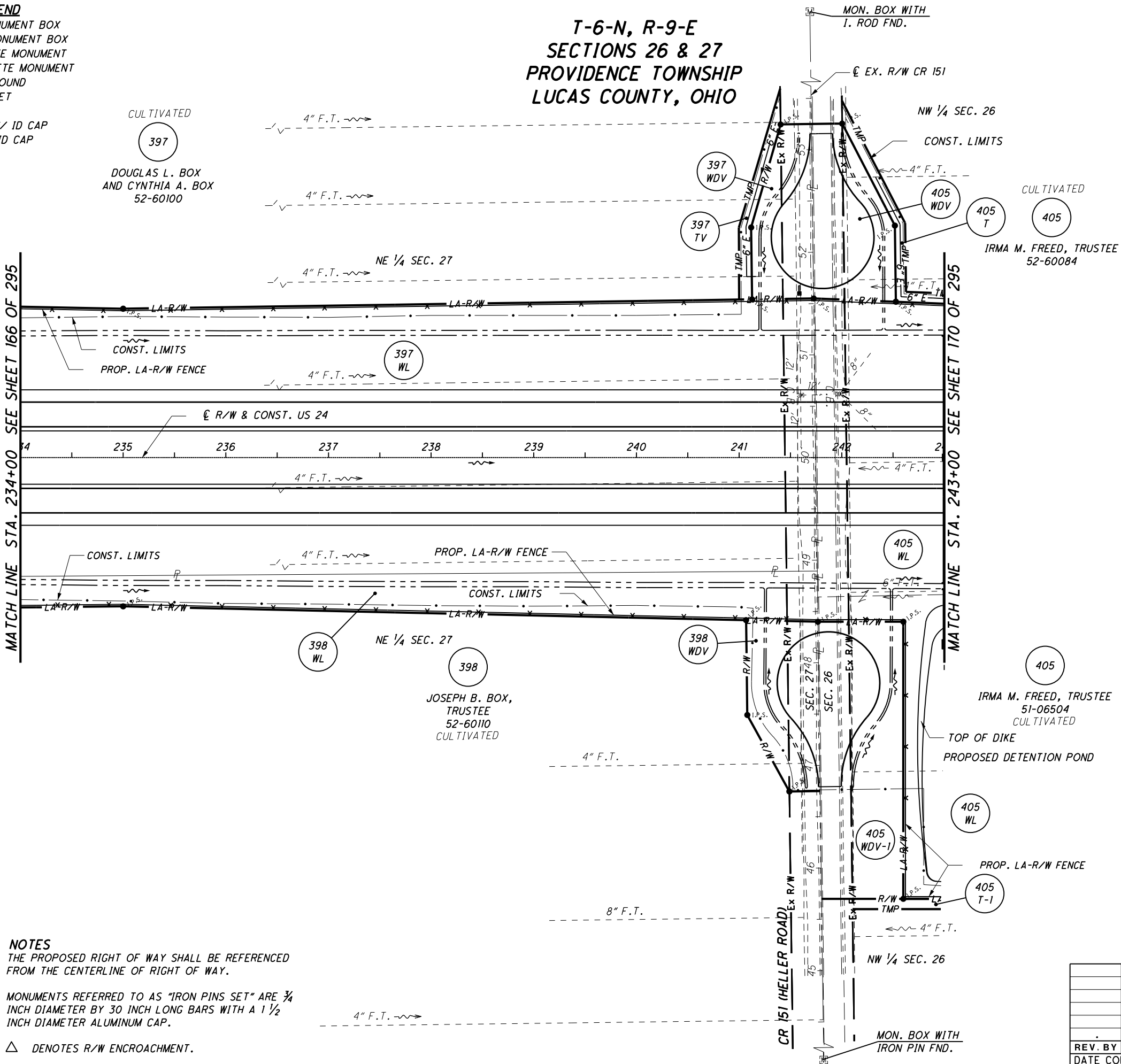
JDB	5/08/08	UPDATED OWNERSHIP OF PARCEL 396
REV. BY	DATE	DESCRIPTION
DATE COMPLETED		NOV. 3, 2006

S:\Projects\Projects\_K-O\O\HDR\80446\ROW\Sheets\Part\_One\20404R080(260).dgn 12/19/2012 1:51:47 PM

**MONUMENT LEGEND**

- ◻ EXISTING R/W MONUMENT BOX
- ◻ PROPOSED R/W MONUMENT BOX
- ⊙ EXISTING CONCRETE MONUMENT
- PROPOSED CONCRETE MONUMENT
- ⋈ RAILROAD SPIKE FOUND
- ✱ RAILROAD SPIKE SET
- I.P.F. IRON PIN FOUND
- ⊙ I.P.F. IRON PIN FOUND W/ ID CAP
- I.P.S. IRON PIN SET W/ ID CAP
- ⊙ I.P.F. IRON PIPE FOUND
- ⊙ I.P.S. IRON PIPE SET
- ⊙ P.K.F. P.K. NAIL FOUND
- ⊙ P.K.S. P.K. NAIL SET

**T-6-N, R-9-E  
SECTIONS 26 & 27  
PROVIDENCE TOWNSHIP  
LUCAS COUNTY, OHIO**



MATCH LINE STA. 234+00 SEE SHEET 166 OF 295

MATCH LINE STA. 243+00 SEE SHEET 170 OF 295

**STRUCTURE KEY**

- ◻ RESIDENTIAL
- ◼ COMMERCIAL
- ▨ OUT-BUILDING

**NOTES**

THE PROPOSED RIGHT OF WAY SHALL BE REFERENCED FROM THE CENTERLINE OF RIGHT OF WAY.

MONUMENTS REFERRED TO AS "IRON PINS SET" ARE 3/4 INCH DIAMETER BY 30 INCH LONG BARS WITH A 1 1/2 INCH DIAMETER ALUMINUM CAP.














△ DENOTES R/W ENCROACHMENT.

REV. BY	DATE	DESCRIPTION
DATE COMPLETED	NOV. 3, 2006	

S:\Projects\Projects K-O\O\HDR\80446\ROW\Sheets\Part\_One\20404RT085(261).dgn 12/19/2012 1:51:48 PM

  HORIZONTAL SCALE IN FEET
PID NO. <b>20404</b>
R/W DESIGNER SEA R/W REVIEWER KED
<b>RIGHT OF WAY PLAN - US 24</b> <b>STA. 234 TO STA. 243+00</b>
HEN / LUC-24-10.42 / 0.00 168 / 295
261 388 777 820

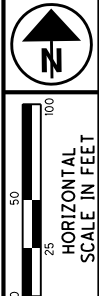
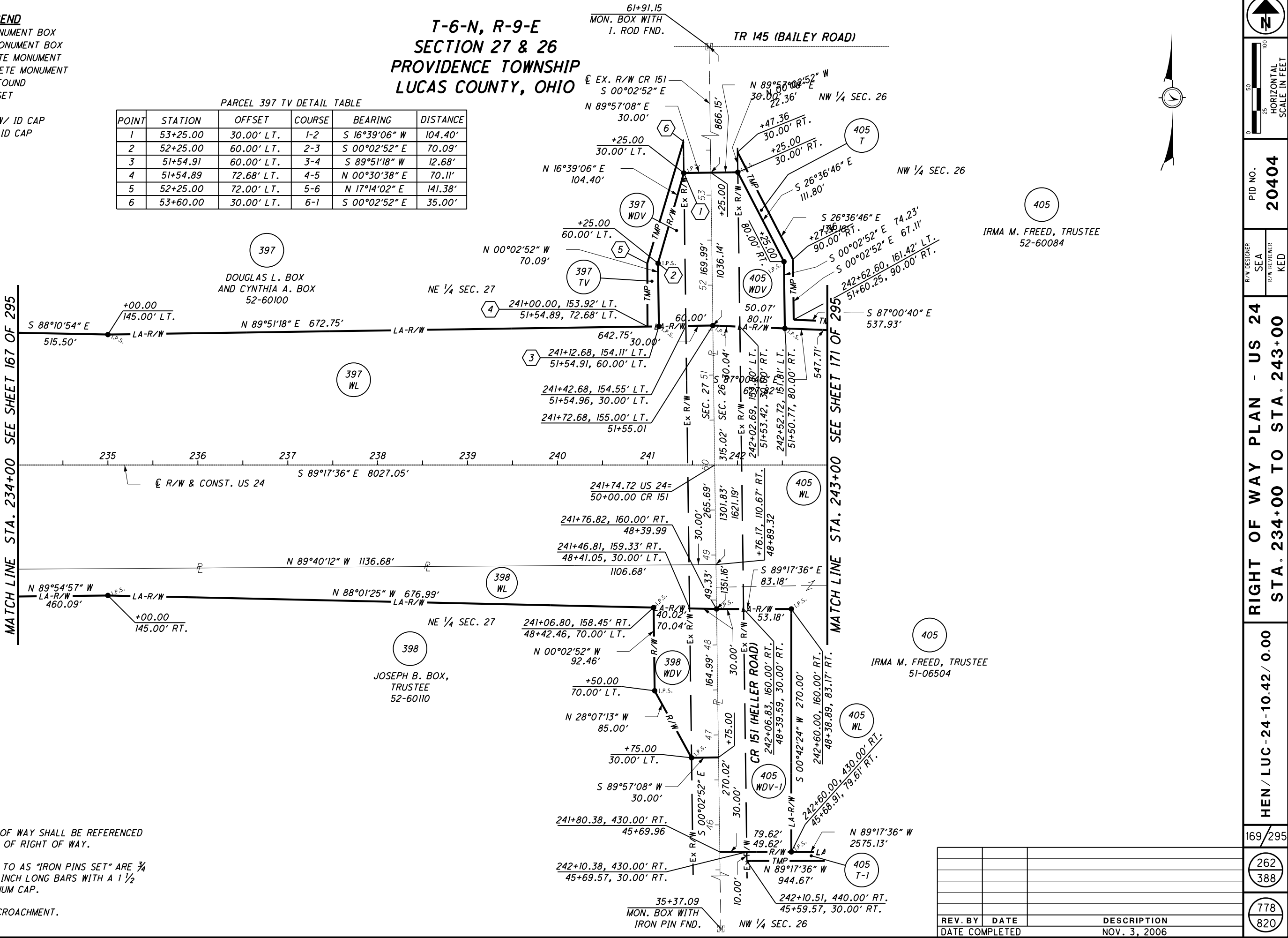
**MONUMENT LEGEND**

-  EXISTING R/W MONUMENT BOX
-  PROPOSED R/W MONUMENT BOX
-  EXISTING CONCRETE MONUMENT
-  PROPOSED CONCRETE MONUMENT
-  RAILROAD SPIKE FOUND
-  RAILROAD SPIKE SET
-  I.P.F. IRON PIN FOUND
-  I.P.S. IRON PIN SET W/ ID CAP
-  I.P.S. IRON PIN SET W/ ID CAP
-  I.P.S. IRON PIPE FOUND
-  I.P.S. IRON PIPE SET
-  P.K.F. P.K. NAIL FOUND
-  P.K.S. P.K. NAIL SET

**T-6-N, R-9-E  
SECTION 27 & 26  
PROVIDENCE TOWNSHIP  
LUCAS COUNTY, OHIO**

PARCEL 397 TV DETAIL TABLE

POINT	STATION	OFFSET	COURSE	BEARING	DISTANCE
1	53+25.00	30.00' LT.	1-2	S 16°39'06" W	104.40'
2	52+25.00	60.00' LT.	2-3	S 00°02'52" E	70.09'
3	51+54.91	60.00' LT.	3-4	S 89°51'18" W	12.68'
4	51+54.89	72.68' LT.	4-5	N 00°30'38" E	70.11'
5	52+25.00	72.00' LT.	5-6	N 17°14'02" E	141.38'
6	53+60.00	30.00' LT.	6-1	S 00°02'52" E	35.00'



PID NO.  
**20404**

R/W DESIGNER  
SEA  
R/W REVIEWER  
KED

RIGHT OF WAY PLAN - US 24  
STA. 234+00 TO STA. 243+00

HEN / LUC-24-10.42 / 0.00  
169 / 295

262		
388		
778		
820		
REV. BY	DATE	DESCRIPTION
		NOV. 3, 2006

S:\Projects\Projects\_k-O\OHDR\80446\ROW\sheet\Part\_One\20404RE081(262).dgn 12/19/2012 1:51:49 PM

**NOTES**  
THE PROPOSED RIGHT OF WAY SHALL BE REFERENCED FROM THE CENTERLINE OF RIGHT OF WAY.  
  
MONUMENTS REFERRED TO AS "IRON PINS SET" ARE 3/4 INCH DIAMETER BY 30 INCH LONG BARS WITH A 1 1/2 INCH DIAMETER ALUMINUM CAP.  
  
△ DENOTES R/W ENCROACHMENT.

**MONUMENT LEGEND**

- ⊞ EXISTING R/W MONUMENT BOX
- ⊞ PROPOSED R/W MONUMENT BOX
- ⊙ EXISTING CONCRETE MONUMENT
- PROPOSED CONCRETE MONUMENT
- × RAILROAD SPIKE FOUND
- ★ RAILROAD SPIKE SET
- I.P.F. IRON PIN FOUND
- ⊙ I.P.F. IRON PIN FOUND W/ ID CAP
- I.P.S. IRON PIN SET W/ ID CAP
- ⊙ I.P.F. IRON PIPE FOUND
- ⊙ I.P.S. IRON PIPE SET
- P.K.F. P.K. NAIL FOUND
- P.K.S. P.K. NAIL SET

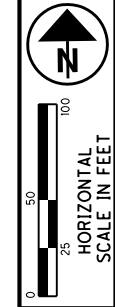
**STRUCTURE KEY**

- ▭ RESIDENTIAL
- ▭ COMMERCIAL
- ▨ OUT-BUILDING

**T-6-N, R-9-E  
SECTION 26  
PROVIDENCE TOWNSHIP  
LUCAS COUNTY, OHIO**

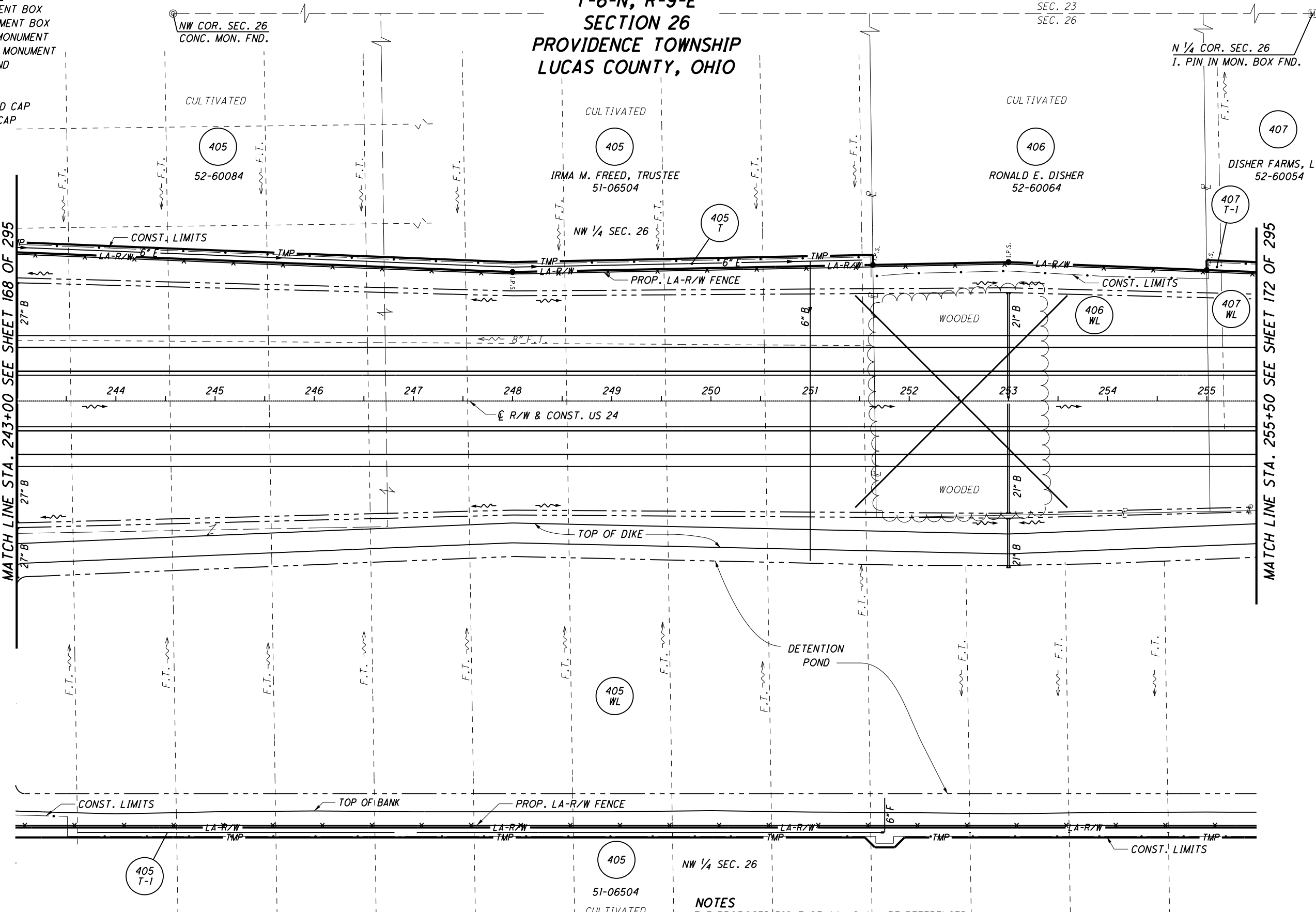
SEC. 23  
SEC. 26

N 1/4 COR. SEC. 26  
I. PIN IN MON. BOX FND.



MATCH LINE STA. 243+00 SEE SHEET 168 OF 295

MATCH LINE STA. 255+50 SEE SHEET 172 OF 295



**NOTES**  
 THE PROPOSED RIGHT OF WAY SHALL BE REFERENCED FROM THE CENTERLINE OF RIGHT OF WAY.  
 MONUMENTS REFERRED TO AS "IRON PINS SET" ARE 3/4 INCH DIAMETER BY 30 INCH LONG BARS WITH A 1/2 INCH DIAMETER ALUMINUM CAP.  
 Δ DENOTES R/W ENCROACHMENT.

REV. BY	DATE	DESCRIPTION

PID NO.  
**20404**

R/W DESIGNER: JDB  
 R/W REVIEWER: JLW

**RIGHT OF WAY PLAN - US 24  
 STA. 243+00 TO STA. 255+50**

HEN / LUC-24-10.42 / 0.00  
 170 / 295

263
388
779
820



S:\Projects\Projects K-0\O\HDR\804.46\ROW\sheets\Part\_One\20404R0802(264).dgn 12/19/2012 1:51:52 PM

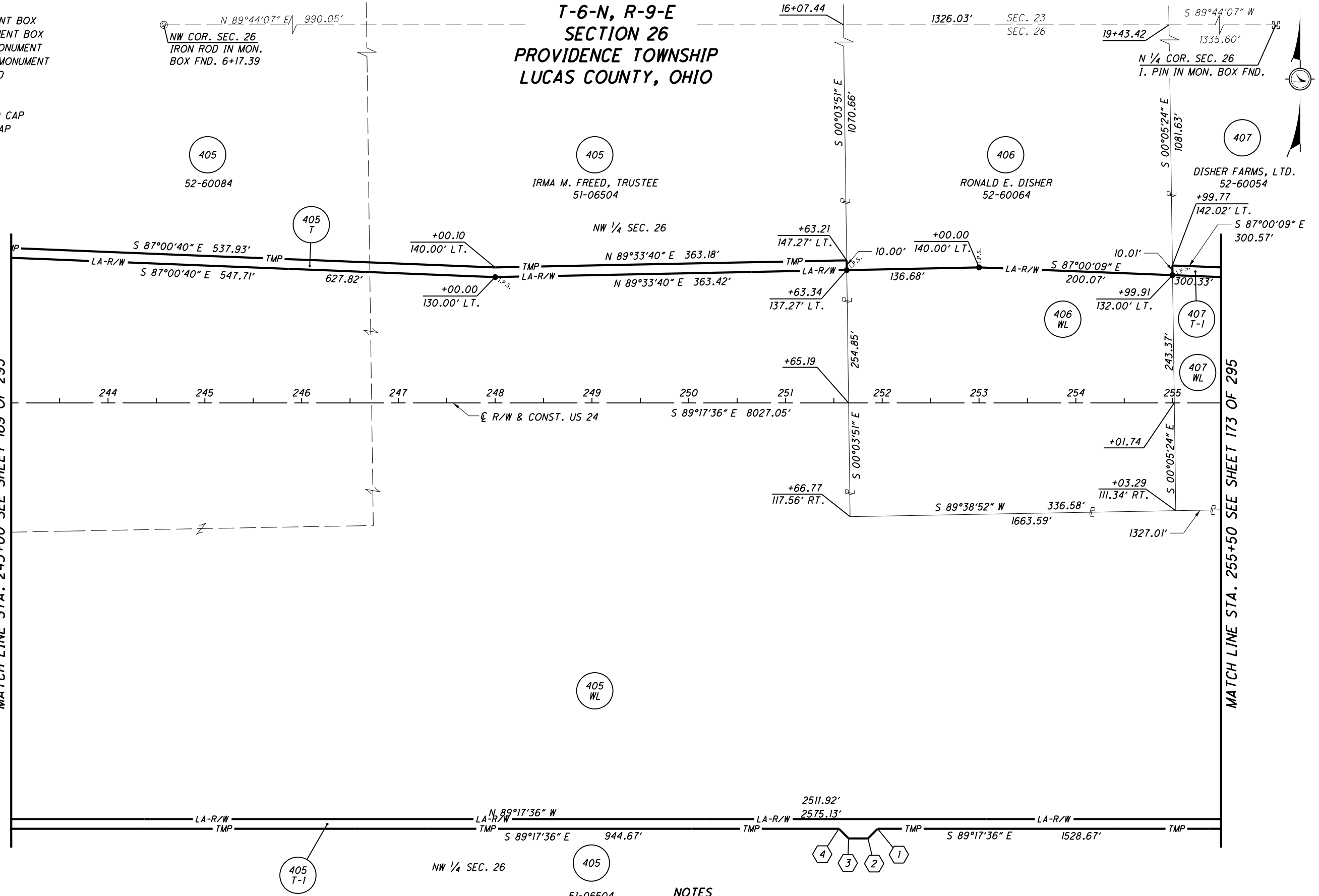
**MONUMENT LEGEND**

- ☐ EXISTING R/W MONUMENT BOX
- ◻ PROPOSED R/W MONUMENT BOX
- ⊙ EXISTING CONCRETE MONUMENT
- PROPOSED CONCRETE MONUMENT
- ⊗ RAILROAD SPIKE FOUND
- ✱ RAILROAD SPIKE SET
- I.P.F. IRON PIN FOUND
- ⊙ I.P.F. IRON PIN FOUND W/ ID CAP
- I.P.S. IRON PIN SET W/ ID CAP
- ⊙ I.P.S. IRON PIPE FOUND
- ⊗ I.P.S. IRON PIPE SET
- ⊙ P.K.F. P.K. NAIL FOUND
- P.K.S. P.K. NAIL SET

**T-6-N, R-9-E  
SECTION 26  
PROVIDENCE TOWNSHIP  
LUCAS COUNTY, OHIO**

MATCH LINE STA. 243+00 SEE SHEET 169 OF 295

MATCH LINE STA. 255+50 SEE SHEET 173 OF 295



PARCEL 405 T-1 DETAIL TABLE

POINT	STATION	OFFSET	COURSE	BEARING	DISTANCE
1	251+95.19	440.00' RT.	1-2	S 45°42'24" W	14.14'
2	251+85.19	450.00' RT.	2-3	N 89°17'36" W	20.00'
3	251+65.19	450.00' RT.	3-4	N 44°17'36" W	14.14'
4	251+55.19	440.00' RT.			

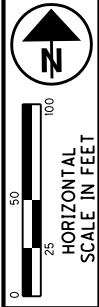
**NOTES**

THE PROPOSED RIGHT OF WAY SHALL BE REFERENCED FROM THE CENTERLINE OF RIGHT OF WAY.

MONUMENTS REFERRED TO AS "IRON PINS SET" ARE 3/4 INCH DIAMETER BY 30 INCH LONG BARS WITH A 1 1/2 INCH DIAMETER ALUMINUM CAP.

△ DENOTES R/W ENCROACHMENT.

REV. BY	DATE	DESCRIPTION



PID NO.  
**20404**

R/W DESIGNER  
JDB  
R/W REVIEWER  
JLW

**RIGHT OF WAY PLAN - US 24  
STA. 243+00 TO STA. 255+50**

**HEN / LUC-24-10.42 / 0.00**

171 / 295

264  
388  
780  
820

S:\Projects\Projects\K-O\OHDR\80446\ROW\Sheets\Part\_One\20404RT087(265).dgn 12/19/2012 1:51:53 PM

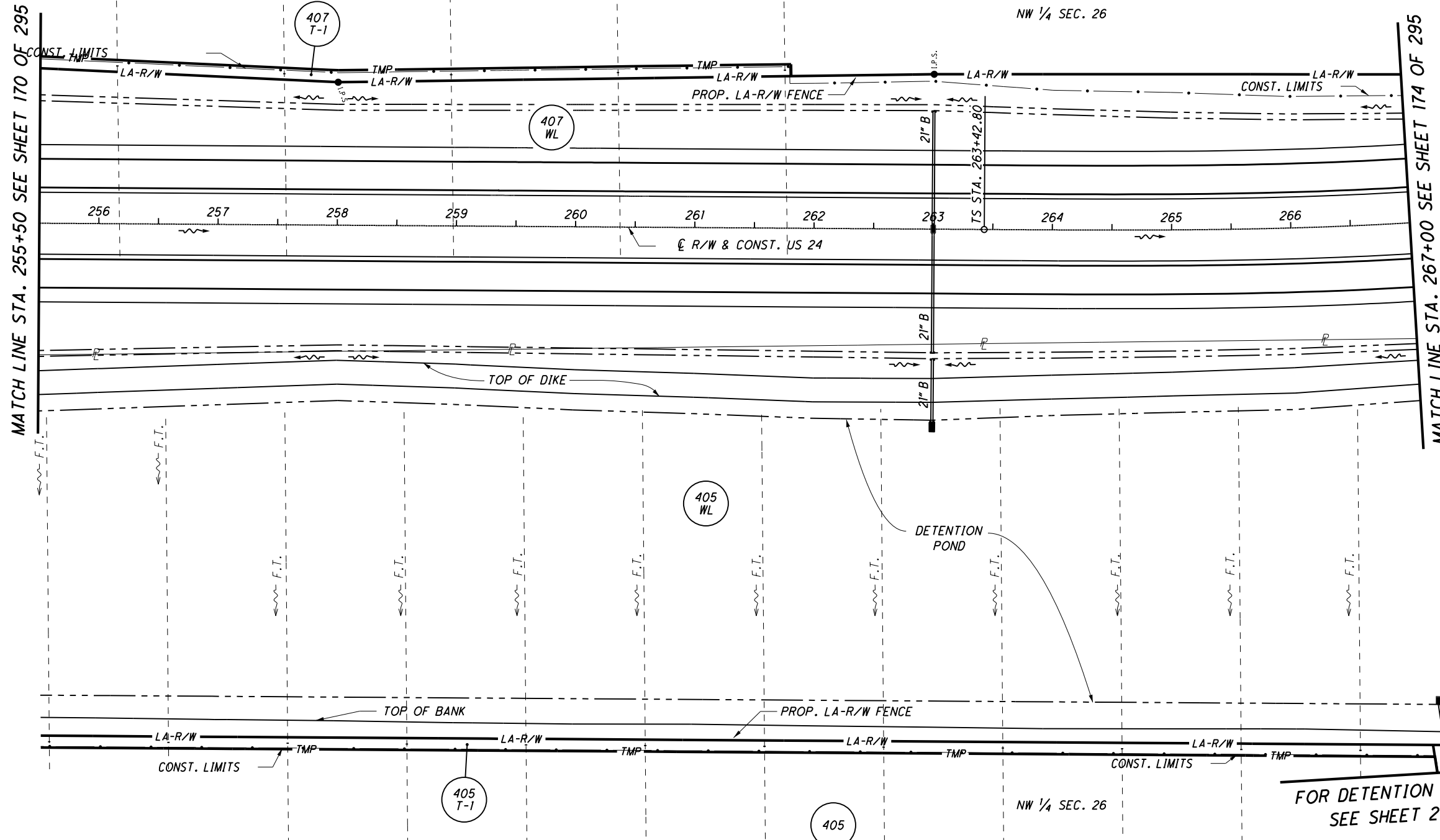
**MONUMENT LEGEND**

- ◻ EXISTING R/W MONUMENT BOX
- ◻ PROPOSED R/W MONUMENT BOX
- ⊙ EXISTING CONCRETE MONUMENT
- PROPOSED CONCRETE MONUMENT
- ✕ RAILROAD SPIKE FOUND
- ✕ RAILROAD SPIKE SET
- I.P.F. IRON PIN FOUND
- I.R.F. IRON PIN FOUND W/ ID CAP
- I.R.S. IRON PIN SET W/ ID CAP
- ⊙ I.P.F. IRON PIPE FOUND
- ⊙ I.P.S. IRON PIPE SET
- ⊙ P.K.F. P.K. NAIL FOUND
- ⊙ P.K.S. P.K. NAIL SET

**STRUCTURE KEY**

- ◻ RESIDENTIAL
- COMMERCIAL
- ▨ OUT-BUILDING

**T-6-N, R-9-E  
SECTION 26  
PROVIDENCE TOWNSHIP  
LUCAS COUNTY, OHIO**

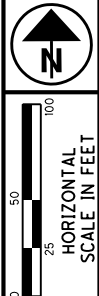


**NOTES**

THE PROPOSED RIGHT OF WAY SHALL BE REFERENCED FROM THE CENTERLINE OF RIGHT OF WAY.

MONUMENTS REFERRED TO AS "IRON PINS SET" ARE 3/4 INCH DIAMETER BY 30 INCH LONG BARS WITH A 1 1/2 INCH DIAMETER ALUMINUM CAP.

△ DENOTES R/W ENCROACHMENT.



PID NO. 20404

R/W DESIGNER JDB  
R/W REVIEWER JLW

RIGHT OF WAY PLAN - US 24  
STA. 255+50 TO STA. 267+00

HEN / LUC-24-10.42 / 0.00

172 / 295

265
388
781
820

REV. BY	DATE	DESCRIPTION
	NOVEMBER 3, 2006	

T-6-N, R-9-E  
SECTION 26  
PROVIDENCE TOWNSHIP  
LUCAS COUNTY, OHIO

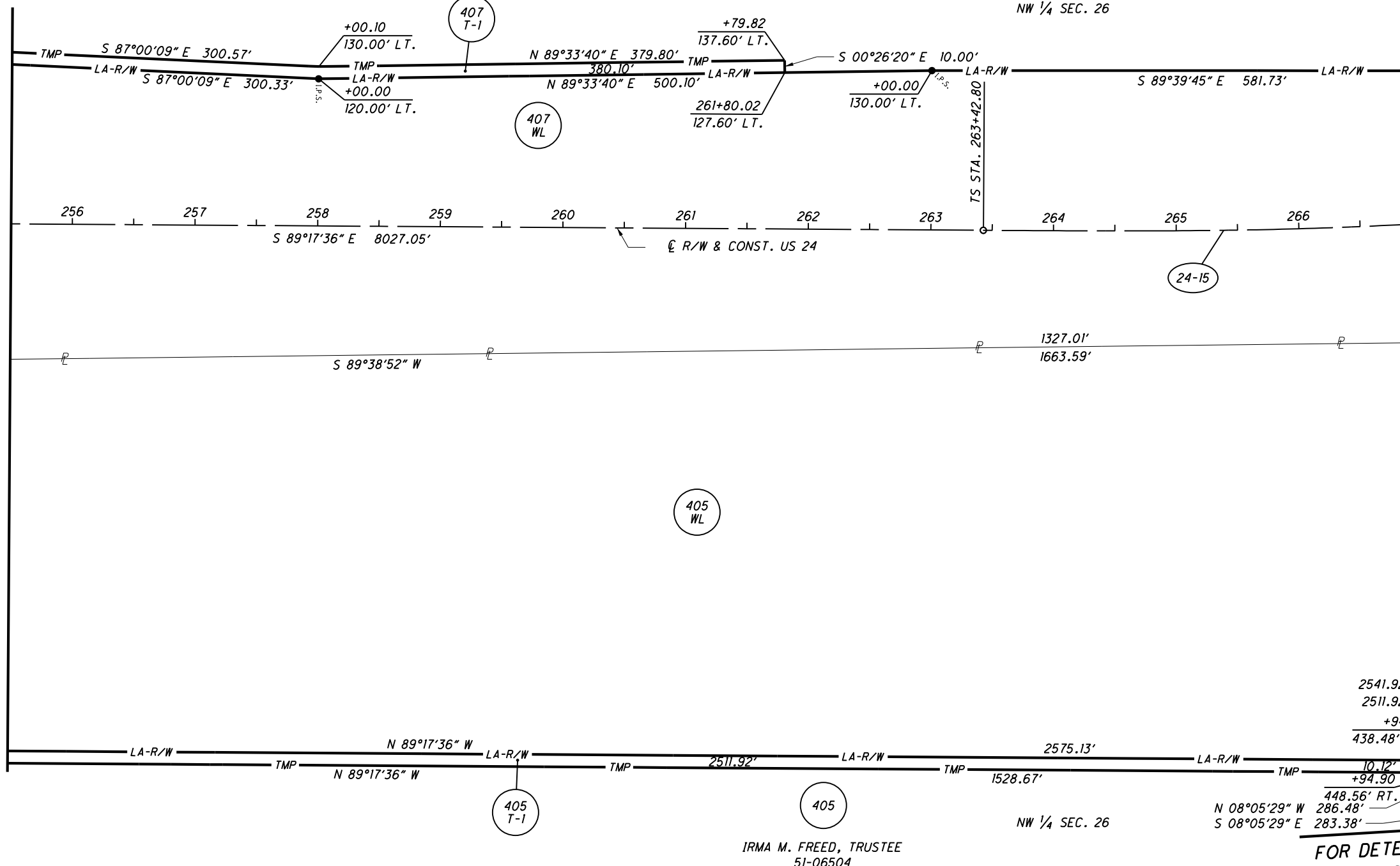
**MONUMENT LEGEND**

- ◻ EXISTING R/W MONUMENT BOX
- ◻ PROPOSED R/W MONUMENT BOX
- ⊙ EXISTING CONCRETE MONUMENT
- PROPOSED CONCRETE MONUMENT
- ⚡ RAILROAD SPIKE FOUND
- ⚡ RAILROAD SPIKE SET
- I.P.F. IRON PIN FOUND
- ⊙ I.P.F. IRON PIN FOUND W/ ID CAP
- I.P.S. IRON PIN SET W/ ID CAP
- ⊙ I.P.F. IRON PIPE FOUND
- ⊙ I.P.S. IRON PIPE SET
- ⊙ P.K.F. P.K. NAIL FOUND
- P.K.S. P.K. NAIL SET

**STRUCTURE KEY**

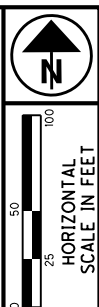
- ◻ RESIDENTIAL
- ◼ COMMERCIAL
- ▨ OUT-BUILDING

MATCH LINE STA. 255+50 SEE SHEET 171 OF 295



**CURVE 24-15**

P.I. STA. 273+98.00  
 $\Delta = 45^{\circ}36'42''$  (LT)  
 $Dc = 03^{\circ}00'00''$   
 $R = 1,909.86'$   
 $Ls = 500.00'$   
 $\theta s = 07^{\circ}30'00''$   
 $LT = 333.63'$   
 $ST = 166.94'$   
 $x = 499.14'$   
 $y = 21.79'$   
 $k = 249.86'$   
 $p = 5.45'$   
 $\Delta c = 30^{\circ}36'42''$  (LT)  
 $Lc = 1,020.39'$   
 $Ts = 1,055.21'$   
 $Es = 167.88'$



PID NO. 20404

R/W DESIGNER JDB  
 R/W REVIEWER JLW

RIGHT OF WAY PLAN - US 24  
 STA. 255+50 TO STA. 267+00

HEN / LUC-24-10.42/ 0.00  
 173/295

**NOTES**

THE PROPOSED RIGHT OF WAY SHALL BE REFERENCED FROM THE CENTERLINE OF RIGHT OF WAY.

MONUMENTS REFERRED TO AS "IRON PINS SET" ARE 3/4 INCH DIAMETER BY 30 INCH LONG BARS WITH A 1 1/2 INCH DIAMETER ALUMINUM CAP.

△ DENOTES R/W ENCROACHMENT.

REV. BY	DATE	DESCRIPTION	
		NOVEMBER 3, 2006	
DATE COMPLETED			

- 266
- 388
- 782
- 820

S:\Projects\Projects\_K-O\O\HDR\80446\ROW\sheet\Part\_One\20404RB083(266).dgn 12/19/2012 1:51:54 PM

S:\Projects\Projects\_K-O\OHDPR\80446\ROW\Sheets\Part\_One\20404RT088(267).dgn 12/19/2012 1:51:56 PM

**MONUMENT LEGEND**

- ◻ EXISTING R/W MONUMENT BOX
- ◻ PROPOSED R/W MONUMENT BOX
- ⊙ EXISTING CONCRETE MONUMENT
- PROPOSED CONCRETE MONUMENT
- ⊙ RAILROAD SPIKE FOUND
- ✱ RAILROAD SPIKE SET
- I.P.F. IRON PIN FOUND
- ⊙ I.P.F. IRON PIN FOUND W/ ID CAP
- I.P.S. IRON PIN SET W/ ID CAP
- ⊙ I.P.S. IRON PIPE FOUND
- ⊙ I.P.S. IRON PIPE SET
- ⊙ R.K.F. P.K. NAIL FOUND
- ⊙ R.K.S. P.K. NAIL SET

**T-6-N, R-9-E  
SECTION 26  
PROVIDENCE TOWNSHIP  
LUCAS COUNTY, OHIO**



0 50 100  
HORIZONTAL SCALE IN FEET

PID NO.  
**20404**

R/W DESIGNER  
JDB  
R/W REVIEWER  
JLW

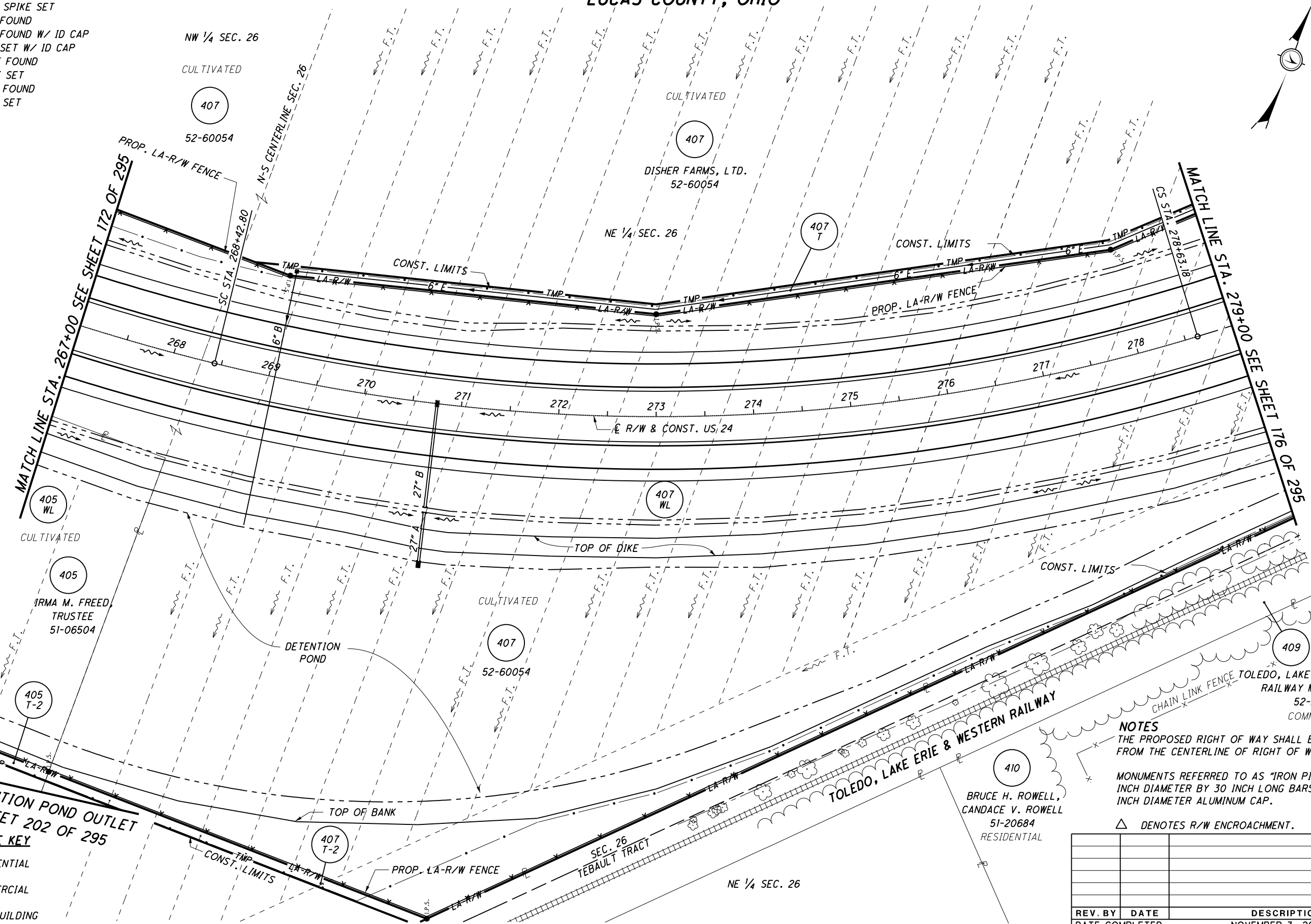
**RIGHT OF WAY PLAN - US 24**  
STA. 267+00 TO STA. 279+00

**HEN / LUC-24-10.42 / 0.00**

174 / 295

267  
388

783  
820



**NOTES**  
THE PROPOSED RIGHT OF WAY SHALL BE REFERENCED FROM THE CENTERLINE OF RIGHT OF WAY.

MONUMENTS REFERRED TO AS "IRON PINS SET" ARE 3/4 INCH DIAMETER BY 30 INCH LONG BARS WITH A 1 1/2 INCH DIAMETER ALUMINUM CAP.

△ DENOTES R/W ENCROACHMENT.

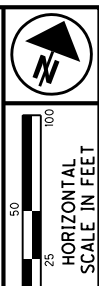
**FOR DETENTION POND OUTLET  
SEE SHEET 202 OF 295**

**STRUCTURE KEY**

- ◻ RESIDENTIAL
- ◼ COMMERCIAL
- ▨ OUT-BUILDING

REV. BY	DATE	DESCRIPTION
DATE COMPLETED		NOVEMBER 3, 2006

T-6-N, R-9-E  
SECTION 26  
PROVIDENCE TOWNSHIP  
LUCAS COUNTY, OHIO

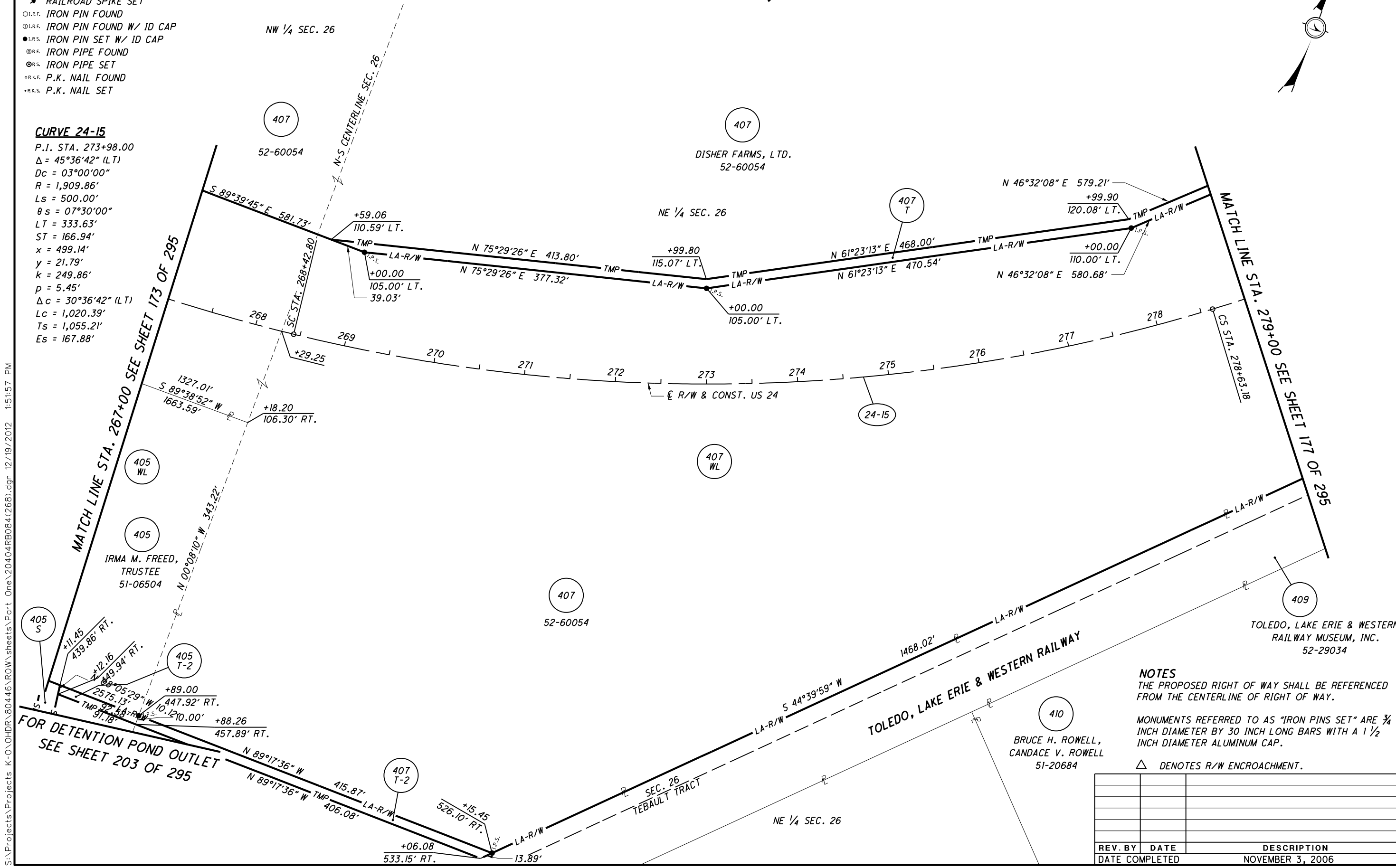


**MONUMENT LEGEND**

- ☐ EXISTING R/W MONUMENT BOX
- ◻ PROPOSED R/W MONUMENT BOX
- ⊙ EXISTING CONCRETE MONUMENT
- PROPOSED CONCRETE MONUMENT
- ⚡ RAILROAD SPIKE FOUND
- ⚡ RAILROAD SPIKE SET
- I.P.F. IRON PIN FOUND
- ⊙ I.P.F. IRON PIN FOUND W/ ID CAP
- I.P.S. IRON PIN SET W/ ID CAP
- ⊙ I.P. IRON PIPE FOUND
- ⊙ I.P. IRON PIPE SET
- ⊙ R.K.F. P.K. NAIL FOUND
- ⊙ R.K.S. P.K. NAIL SET

**CURVE 24-15**

P.I. STA. 273+98.00  
 $\Delta = 45^\circ36'42''$  (LT)  
 $Dc = 03^\circ00'00''$   
 $R = 1,909.86'$   
 $Ls = 500.00'$   
 $\theta s = 07^\circ30'00''$   
 $LT = 333.63'$   
 $ST = 166.94'$   
 $x = 499.14'$   
 $y = 21.79'$   
 $k = 249.86'$   
 $p = 5.45'$   
 $\Delta c = 30^\circ36'42''$  (LT)  
 $Lc = 1,020.39'$   
 $Ts = 1,055.21'$   
 $Es = 167.88'$



**NOTES**

THE PROPOSED RIGHT OF WAY SHALL BE REFERENCED FROM THE CENTERLINE OF RIGHT OF WAY.

MONUMENTS REFERRED TO AS "IRON PINS SET" ARE  $\frac{3}{4}$  INCH DIAMETER BY 30 INCH LONG BARS WITH A  $\frac{1}{2}$  INCH DIAMETER ALUMINUM CAP.

$\Delta$  DENOTES R/W ENCROACHMENT.

REV. BY	DATE	DESCRIPTION

PID NO.  
**20404**

R/W DESIGNER  
JDB  
R/W REVIEWER  
JLW

**RIGHT OF WAY PLAN - US 24**  
**STA. 267+00 TO STA. 279+00**

**HEN / LUC-24-10.42 / 0.00**

175 / 295

268  
388  
784  
820

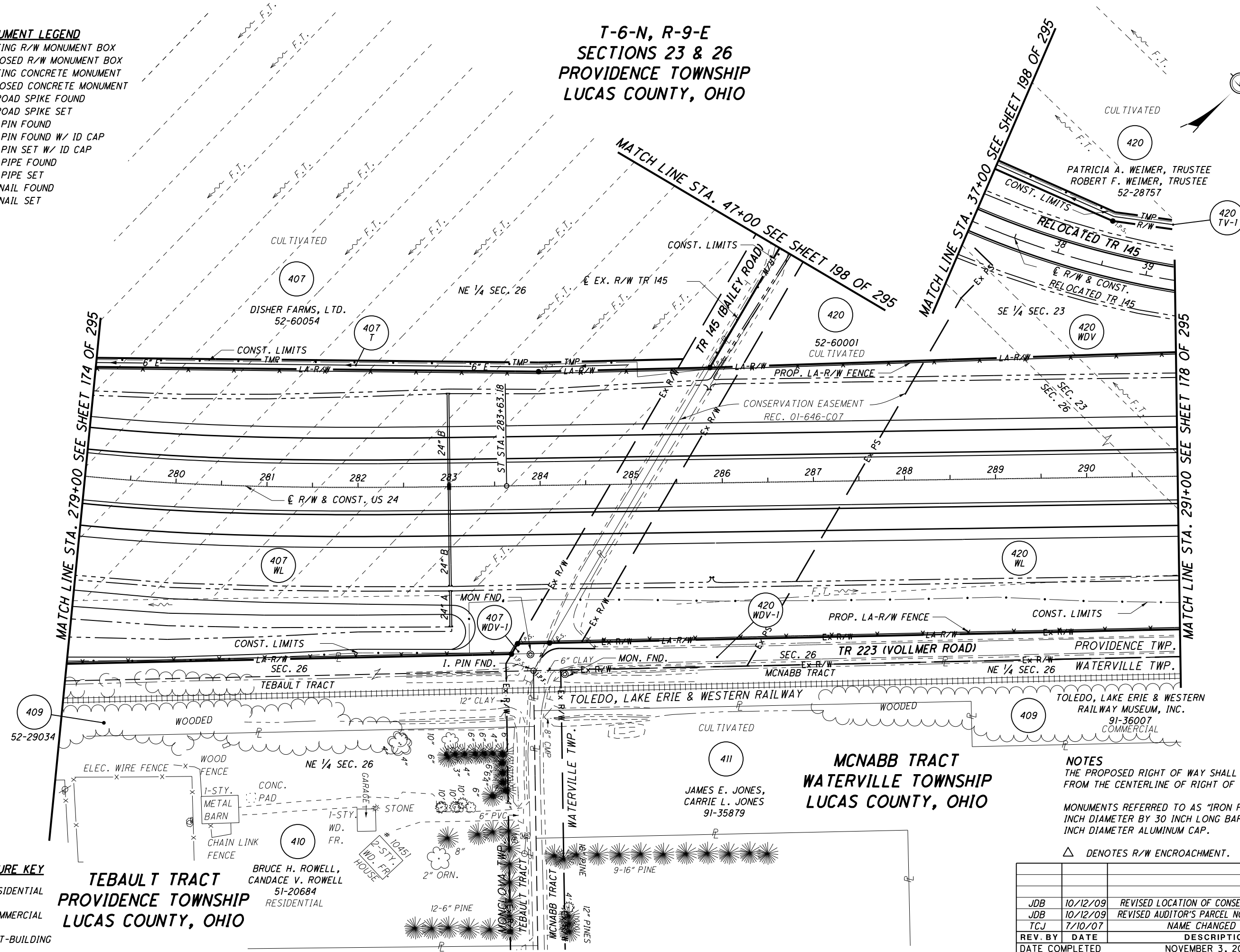
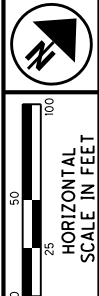
S:\Projects\Projects K-O\OHPDR\80446\ROW\Drawings\Part\_One\20404R0804(268).dgn 12/19/2012 1:51:57 PM

S:\Projects\Projects K-O\OHD\80446\ROM\sheets\Part\_One\20404RT089(269).dgn 12/19/2012 1:51:58 PM

**MONUMENT LEGEND**

- ☐ EXISTING R/W MONUMENT BOX
- ◻ PROPOSED R/W MONUMENT BOX
- EXISTING CONCRETE MONUMENT
- ⊙ PROPOSED CONCRETE MONUMENT
- ⊙ RAILROAD SPIKE FOUND
- ✱ RAILROAD SPIKE SET
- I.P.F. IRON PIN FOUND
- ⊙ I.P.F. IRON PIN FOUND W/ ID CAP
- ⊙ I.P.S. IRON PIN SET W/ ID CAP
- ⊙ I.P.F. IRON PIPE FOUND
- ⊙ I.P.S. IRON PIPE SET
- ⊙ P.K.F. P.K. NAIL FOUND
- ⊙ P.K.S. P.K. NAIL SET

**T-6-N, R-9-E  
SECTIONS 23 & 26  
PROVIDENCE TOWNSHIP  
LUCAS COUNTY, OHIO**



PID NO. **20404**

R/W DESIGNER: JDB  
R/W REVIEWER: JLW

**RIGHT OF WAY PLAN - US 24**  
**STA. 279+00 TO STA. 291+00**

**HEN / LUC-24-10.42 / 0.00**

176 / 295

**STRUCTURE KEY**

- RESIDENTIAL
- COMMERCIAL
- ▨ OUT-BUILDING

**TEBAULT TRACT  
PROVIDENCE TOWNSHIP  
LUCAS COUNTY, OHIO**  
BRUCE H. ROWELL,  
CANDACE V. ROWELL  
51-20684  
RESIDENTIAL

**MCNABB TRACT  
WATERVILLE TOWNSHIP  
LUCAS COUNTY, OHIO**  
JAMES E. JONES,  
CARRIE L. JONES  
91-35879

**NOTES**  
THE PROPOSED RIGHT OF WAY SHALL BE REFERENCED FROM THE CENTERLINE OF RIGHT OF WAY.

MONUMENTS REFERRED TO AS "IRON PINS SET" ARE 3/4 INCH DIAMETER BY 30 INCH LONG BARS WITH A 1 1/2 INCH DIAMETER ALUMINUM CAP.

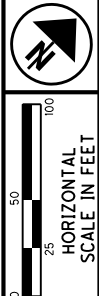
△ DENOTES R/W ENCROACHMENT.

REV. BY	DATE	DESCRIPTION
JDB	10/12/09	REVISED LOCATION OF CONSERVATION EASEMENT
JDB	10/12/09	REVISED AUDITOR'S PARCEL NO. ON PARCEL 420
TCJ	7/10/07	NAME CHANGED TR 145
REV. BY	DATE	DESCRIPTION
DATE COMPLETED	NOVEMBER 3, 2006	

269  
388  
785  
820

T-6-N, R-9-E  
SECTIONS 23 & 26  
PROVIDENCE TOWNSHIP  
LUCAS COUNTY, OHIO

- MONUMENT LEGEND**
- ◻ EXISTING R/W MONUMENT BOX
  - ◻ PROPOSED R/W MONUMENT BOX
  - ⊙ EXISTING CONCRETE MONUMENT
  - PROPOSED CONCRETE MONUMENT
  - ⊙ RAILROAD SPIKE FOUND
  - ✱ RAILROAD SPIKE SET
  - I.P.F. IRON PIN FOUND
  - ⊙ I.P.F. IRON PIN FOUND W/ ID CAP
  - I.P.S. IRON PIN SET W/ ID CAP
  - ⊙ I.P. IRON PIPE FOUND
  - ⊙ I.P.S. IRON PIPE SET
  - ⊙ P.K.F. P.K. NAIL FOUND
  - P.K.S. P.K. NAIL SET



PID NO. 20404  
R/W DESIGNER JDB  
R/W REVIEWER JLW

RIGHT OF WAY PLAN - US 24  
STA. 279+00 TO STA. 291+00

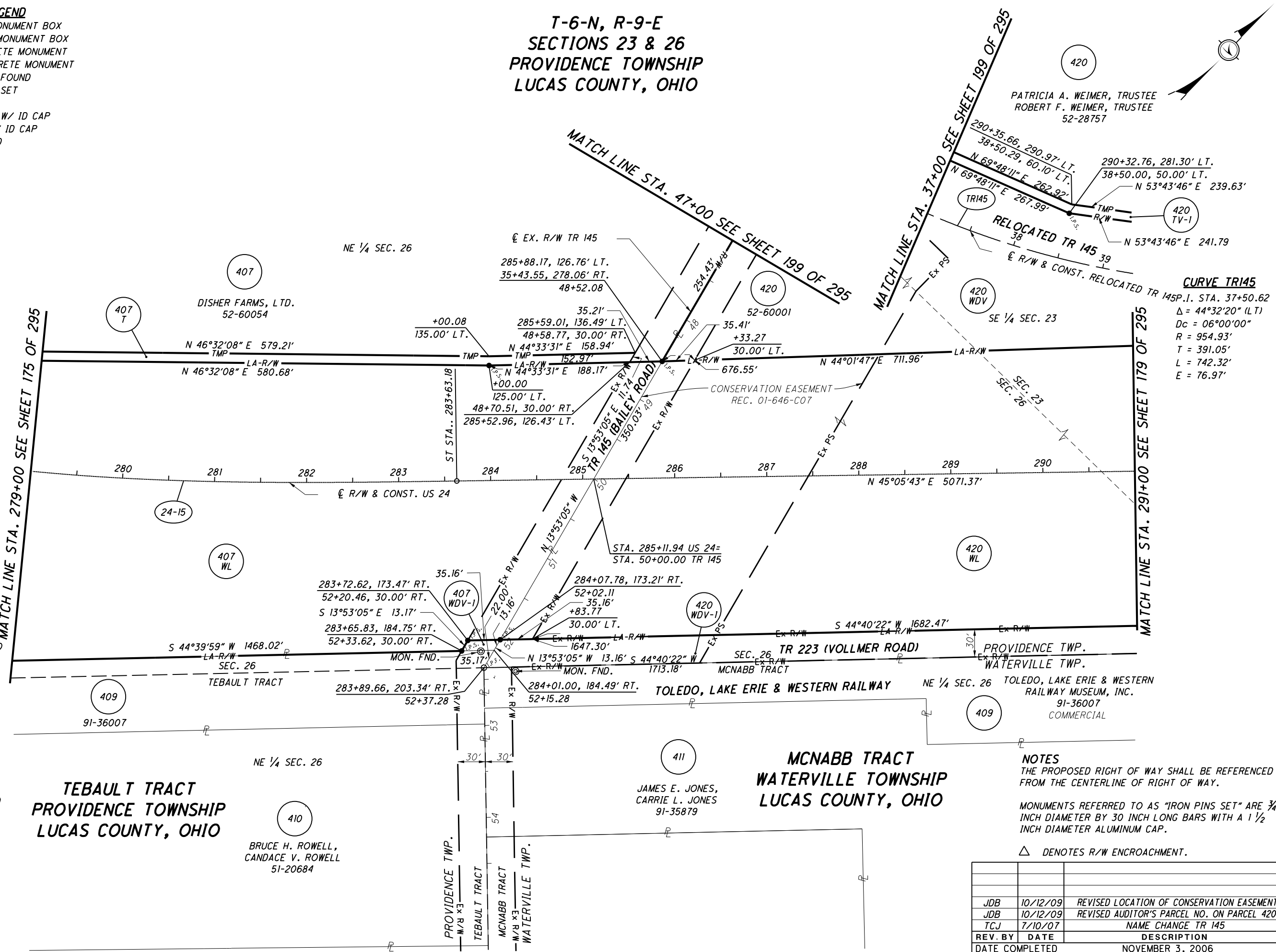
HEN / LUC-24-10.42 / 0.00  
177 / 295

270
388
786
820

MATCH LINE STA. 279+00 SEE SHEET 175 OF 295

MATCH LINE STA. 37+00 SEE SHEET 199 OF 295

MATCH LINE STA. 291+00 SEE SHEET 179 OF 295



**CURVE 24-15**  
P.I. STA. 273+98.00  
Δ = 45°36'42" (LT)  
Dc = 03°00'00"  
R = 1,909.86'  
Ls = 500.00'  
θs = 07°30'00"  
LT = 333.63'  
ST = 166.94'  
x = 499.14'  
y = 21.79'  
k = 249.86'  
p = 5.45'  
Δc = 30°36'42" (LT)  
Lc = 1,020.39'  
Ts = 1,055.21'  
Es = 167.88'

**CURVE TRI45**  
RELOCATED TR 145P.1. STA. 37+50.62  
Δ = 44°32'20" (LT)  
Dc = 06°00'00"  
R = 954.93'  
T = 391.05'  
L = 742.32'  
E = 76.97'

**STRUCTURE KEY**

- ◻ RESIDENTIAL
- ◼ COMMERCIAL
- ▨ OUT-BUILDING

**NOTES**  
THE PROPOSED RIGHT OF WAY SHALL BE REFERENCED FROM THE CENTERLINE OF RIGHT OF WAY.  
MONUMENTS REFERRED TO AS "IRON PINS SET" ARE 3/4 INCH DIAMETER BY 30 INCH LONG BARS WITH A 1 1/2 INCH DIAMETER ALUMINUM CAP.  
△ DENOTES R/W ENCROACHMENT.

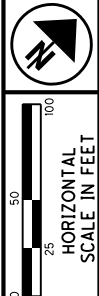
REV. BY	DATE	DESCRIPTION
JDB	10/12/09	REVISED LOCATION OF CONSERVATION EASEMENT
JDB	10/12/09	REVISED AUDITOR'S PARCEL NO. ON PARCEL 420
TCJ	7/10/07	NAME CHANGE TR 145
REV. BY	DATE	DESCRIPTION
DATE COMPLETED	NOVEMBER 3, 2006	

S:\Projects\Projects K-O\OHDPR\80446\ROW\sheet1\Part\_One\20404R0805(270).dgn 12/19/2012 1:51:59 PM

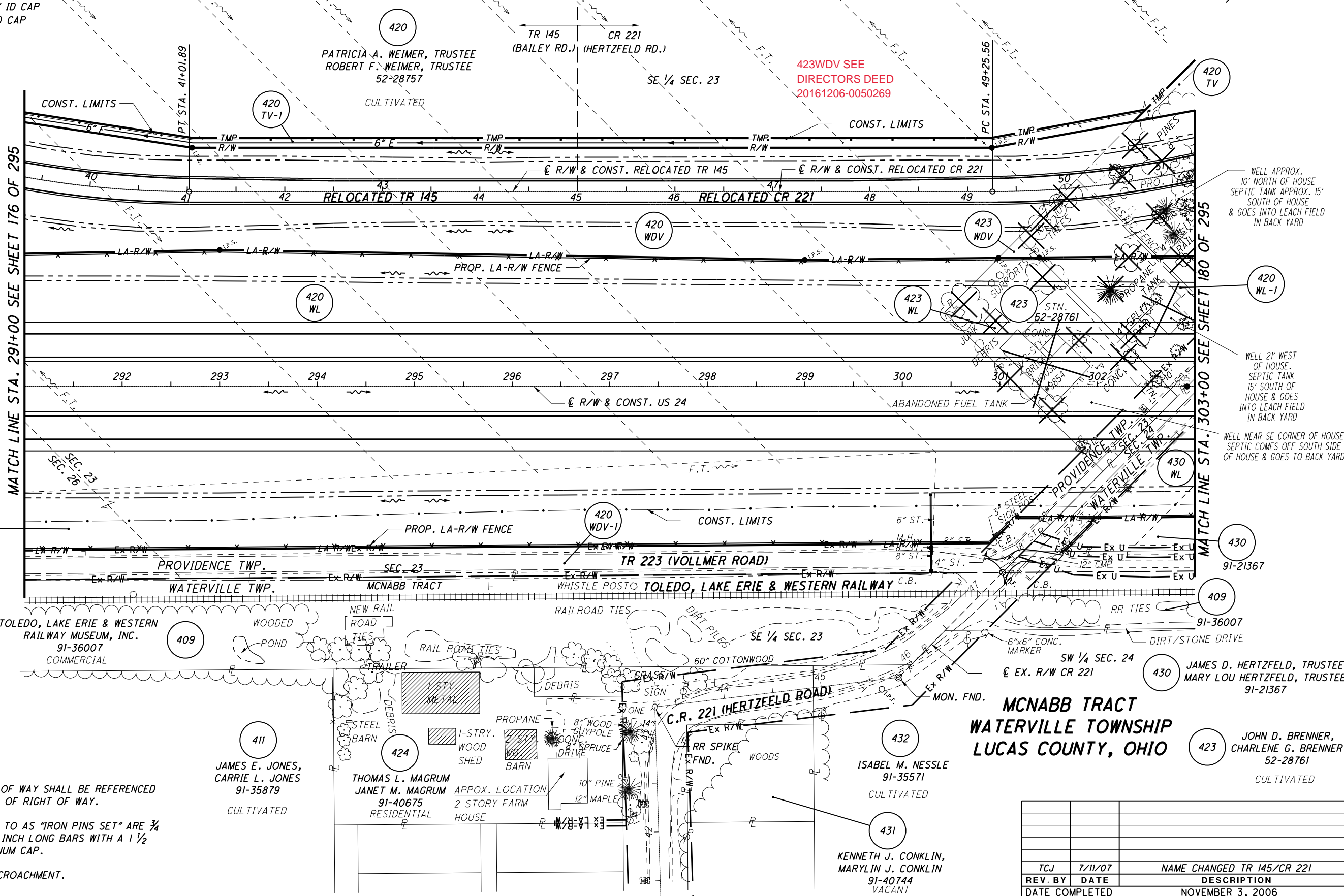
- MONUMENT LEGEND**
- ◻ EXISTING R/W MONUMENT BOX
  - ◻ PROPOSED R/W MONUMENT BOX
  - ⊙ EXISTING CONCRETE MONUMENT
  - PROPOSED CONCRETE MONUMENT
  - ⊙ RAILROAD SPIKE FOUND
  - ⊙ RAILROAD SPIKE SET
  - I.P.F. IRON PIN FOUND
  - ⊙ I.P.F. IRON PIN FOUND W/ ID CAP
  - I.P.S. IRON PIN SET W/ ID CAP
  - ⊙ I.P.F. IRON PIPE FOUND
  - ⊙ I.P.S. IRON PIPE SET
  - ⊙ P.K.F. P.K. NAIL FOUND
  - ⊙ P.K.S. P.K. NAIL SET

**T-6-N, R-9-E  
SECTIONS 23 & 26  
PROVIDENCE TOWNSHIP  
LUCAS COUNTY, OHIO**

**T-6-N, R-9-E  
SECTION 24  
WATERVILLE TOWNSHIP  
LUCAS COUNTY, OHIO**



- STRUCTURE KEY**
- ◻ RESIDENTIAL
  - ◻ COMMERCIAL
  - ◻ OUT-BUILDING



MATCH LINE STA. 291+00 SEE SHEET 176 OF 295

MATCH LINE STA. 303+00 SEE SHEET 180 OF 295

**NOTES**  
 THE PROPOSED RIGHT OF WAY SHALL BE REFERENCED FROM THE CENTERLINE OF RIGHT OF WAY.  
 MONUMENTS REFERRED TO AS "IRON PINS SET" ARE 3/4 INCH DIAMETER BY 30 INCH LONG BARS WITH A 1/2 INCH DIAMETER ALUMINUM CAP.  
 △ DENOTES R/W ENCROACHMENT.

WELL APPROX. 10' NORTH OF HOUSE SEPTIC TANK APPROX. 15' SOUTH OF HOUSE & GOES INTO LEACH FIELD IN BACK YARD

WELL 21' WEST OF HOUSE. SEPTIC TANK 15' SOUTH OF HOUSE & GOES INTO LEACH FIELD IN BACK YARD

WELL NEAR SE CORNER OF HOUSE SEPTIC COMES OFF SOUTH SIDE OF HOUSE & GOES TO BACK YARD

PID NO.  
**20404**

R/W DESIGNER  
JDB  
R/W REVIEWER  
JLW

**RIGHT OF WAY PLAN - US 24  
STA. 291+00 TO STA. 303+00**

**HEN / LUC-24-10.42 / 0.00**

178/295

271  
388  
787  
820

REV. BY	DATE	DESCRIPTION
TCJ	7/11/07	NAME CHANGED TR 145/CR 221
DATE COMPLETED		NOVEMBER 3, 2006

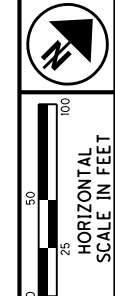
S:\Projects\Projects K-O\O\HDR\80446\ROW\Drawings\Part One\20404RT090(271).dgn 12/19/2012 1:52:01 PM



**T-6-N, R-9-E SECTIONS 23 & 26  
PROVIDENCE TOWNSHIP  
LUCAS COUNTY, OHIO**

**T-6-N, R-9-E SECTION 24  
WATERVILLE TOWNSHIP  
LUCAS COUNTY, OHIO**

- MONUMENT LEGEND**
- ◻ EXISTING R/W MONUMENT BOX
  - ▣ PROPOSED R/W MONUMENT BOX
  - ⊙ EXISTING CONCRETE MONUMENT
  - PROPOSED CONCRETE MONUMENT
  - ⚓ RAILROAD SPIKE FOUND
  - ✱ RAILROAD SPIKE SET
  - I.P.F. IRON PIN FOUND
  - ⊖ I.P.F. IRON PIN FOUND W/ ID CAP
  - ⦿ I.P.S. IRON PIN SET W/ ID CAP
  - ⊙ I.P.F. IRON PIPE FOUND
  - ⦿ I.P.S. IRON PIPE SET
  - ⦿ P.K.F. P.K. NAIL FOUND
  - ⦿ P.K.S. P.K. NAIL SET



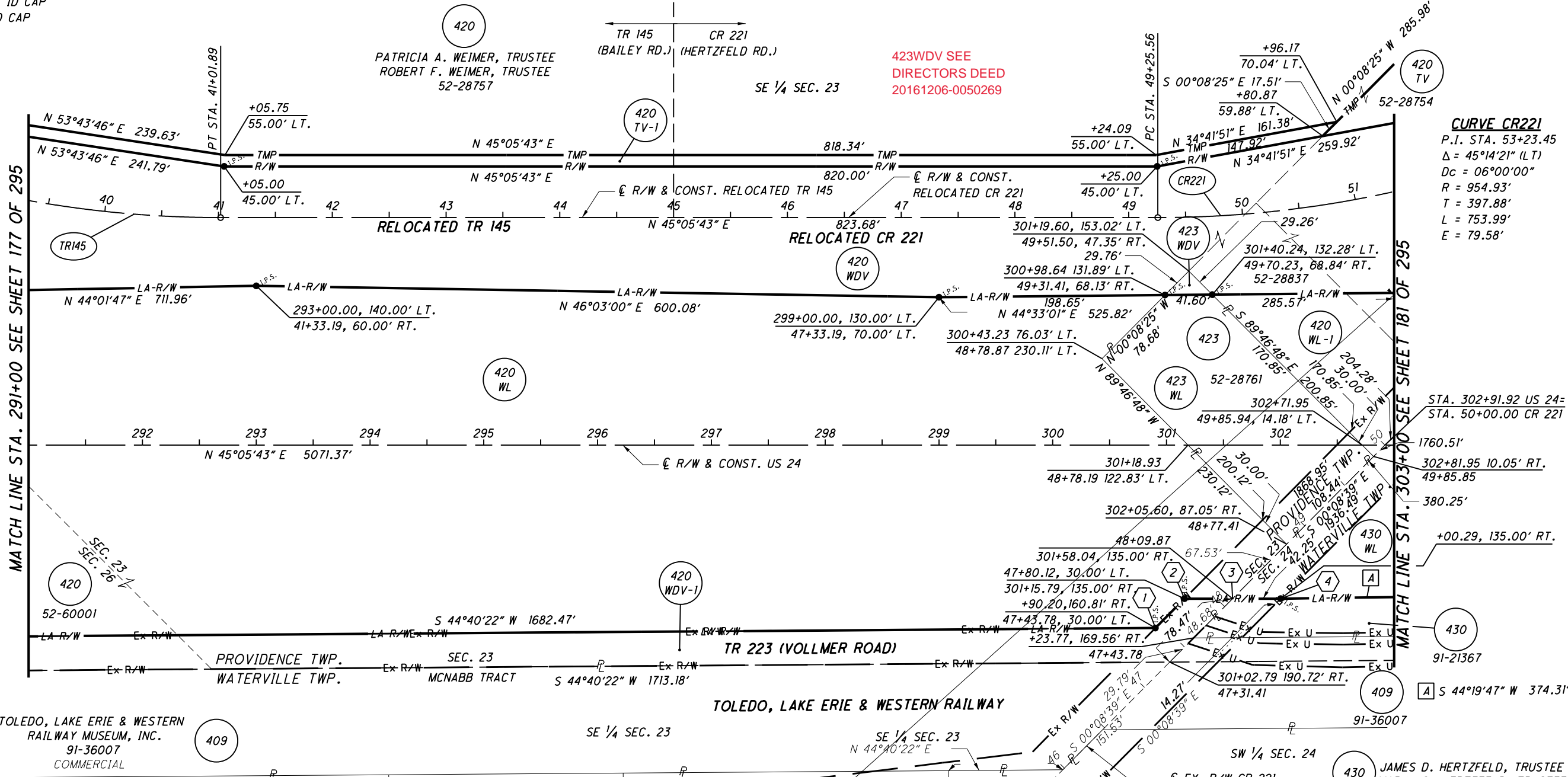
PID NO. **20404**

R/W DESIGNER: **JDB**  
R/W REVIEWER: **JLW**

**RIGHT OF WAY PLAN - US 24  
STA. 291+00 TO STA. 303+00**

**HEN / LUC-24-10.42 / 0.00**

179/295



**CURVE TRI45**  
P.I. STA. 37+50.62  
Δ = 44°32'20" (LT)  
Dc = 06°00'00"  
R = 954.93'  
T = 391.05'  
L = 742.32'  
E = 76.97'

**CURVE CR221**  
P.I. STA. 53+23.45  
Δ = 45°14'21" (LT)  
Dc = 06°00'00"  
R = 954.93'  
T = 397.88'  
L = 753.99'  
E = 79.58'

**NOTES**  
THE PROPOSED RIGHT OF WAY SHALL BE REFERENCED FROM THE CENTERLINE OF RIGHT OF WAY.

MONUMENTS REFERRED TO AS "IRON PINS SET" ARE 3/4 INCH DIAMETER BY 30 INCH LONG BARS WITH A 1 1/2 INCH DIAMETER ALUMINUM CAP.

△ DENOTES R/W ENCROACHMENT.

PARCEL 430 DETAIL TABLE

POINT	STATION	OFFSET	COURSE	BEARING	DISTANCE
1	47+43.78	30.00' LT.	1-2	S 00°08'39" E	36.35'
2	47+80.12	30.00' LT.	2-3	S 45°05'43" W	42.25'
3	48+09.87	0.00'	3-4	S 45°05'43" W	42.25'
4	48+39.62	30.00' RT.	4-5	N 00°08'39" W	14.27'

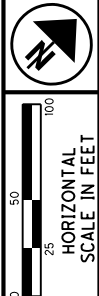
REV. BY	DATE	DESCRIPTION
TCJ	7/11/07	NAME CHANGE TR 145/CR 221
REV. BY	DATE	DESCRIPTION
DATE COMPLETED	NOVEMBER 3, 2006	

S:\Projects\Projects\K-O\OHDR\80446\ROW\sheets\Part\_One\20404R0806(272).dgn 12/19/2012 1:52:02 PM

S:\Projects\Projects K-O\OHD\80446\ROW\Drawings\Part One\20404RT091(273).dgn 12/19/2012 1:52:03 PM

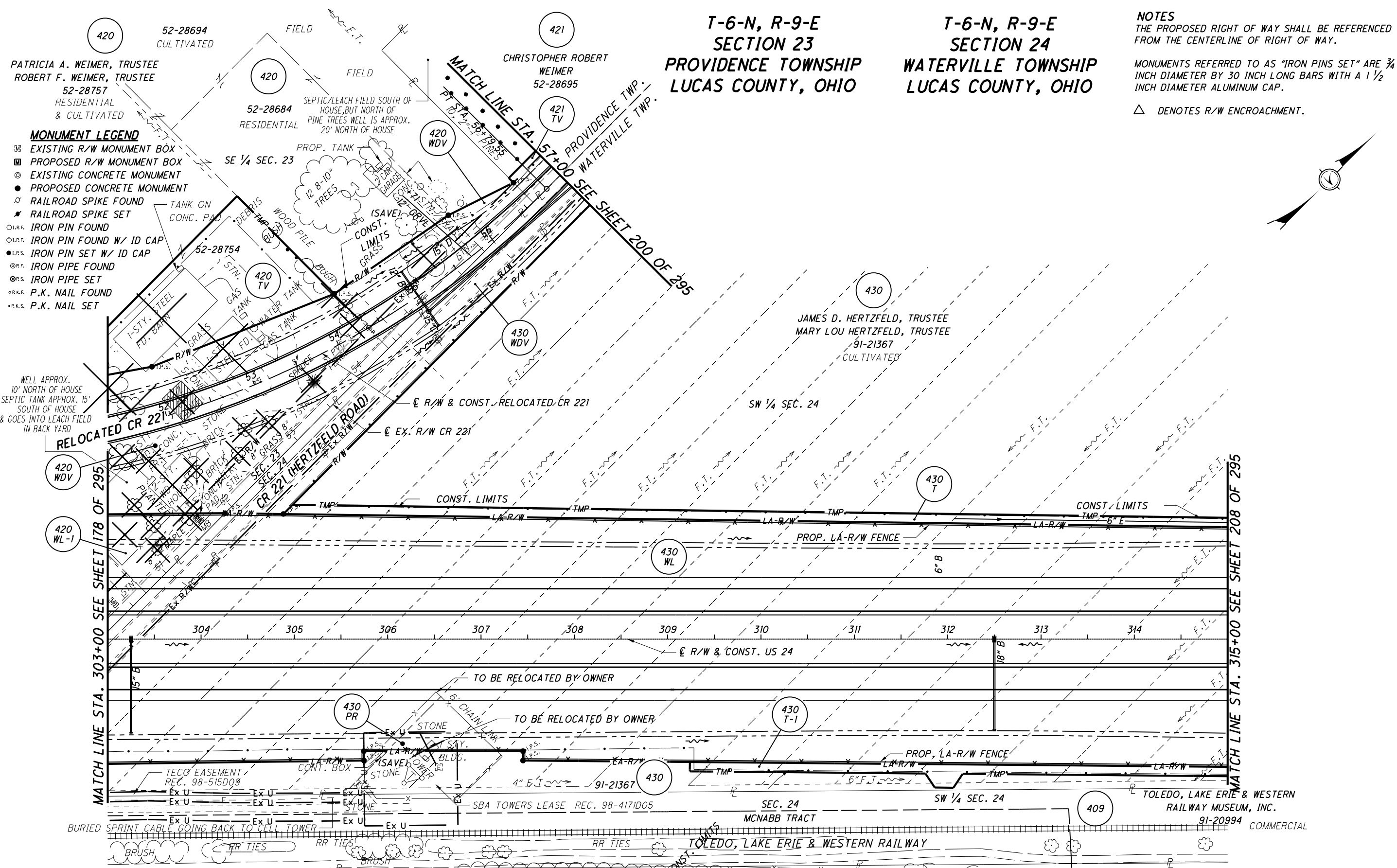
T-6-N, R-9-E SECTION 23 PROVIDENCE TOWNSHIP LUCAS COUNTY, OHIO  
 T-6-N, R-9-E SECTION 24 WATERVILLE TOWNSHIP LUCAS COUNTY, OHIO

**NOTES**  
 THE PROPOSED RIGHT OF WAY SHALL BE REFERENCED FROM THE CENTERLINE OF RIGHT OF WAY.  
 MONUMENTS REFERRED TO AS "IRON PINS SET" ARE 3/4 INCH DIAMETER BY 30 INCH LONG BARS WITH A 1 1/2 INCH DIAMETER ALUMINUM CAP.  
 Δ DENOTES R/W ENCROACHMENT.



- MONUMENT LEGEND**
- ▭ EXISTING R/W MONUMENT BOX
  - ▭ PROPOSED R/W MONUMENT BOX
  - EXISTING CONCRETE MONUMENT
  - PROPOSED CONCRETE MONUMENT
  - ⊙ RAILROAD SPIKE FOUND
  - ⊙ RAILROAD SPIKE SET
  - I.P.F. IRON PIN FOUND
  - I.P.F. IRON PIN FOUND W/ ID CAP
  - I.P.S. IRON PIN SET W/ ID CAP
  - I.P.F. IRON PIPE FOUND
  - I.P.S. IRON PIPE SET
  - P.K.F. P.K. NAIL FOUND
  - P.K.S. P.K. NAIL SET

- STRUCTURE KEY**
- RESIDENTIAL
  - COMMERCIAL
  - ▨ OUT-BUILDING



432  
 ISABEL M. NESSLE  
 91-35571  
 CULTIVATED

**MCNABB TRACT**  
 WATERVILLE TOWNSHIP  
 LUCAS COUNTY, OHIO  
 WOODED

REV. BY	DATE	DESCRIPTION
TCJ	7/11/07	NAME CHANGE CR 221
REV. BY	DATE	DESCRIPTION
DATE COMPLETED		NOVEMBER 3, 2006

PID NO.  
**20404**

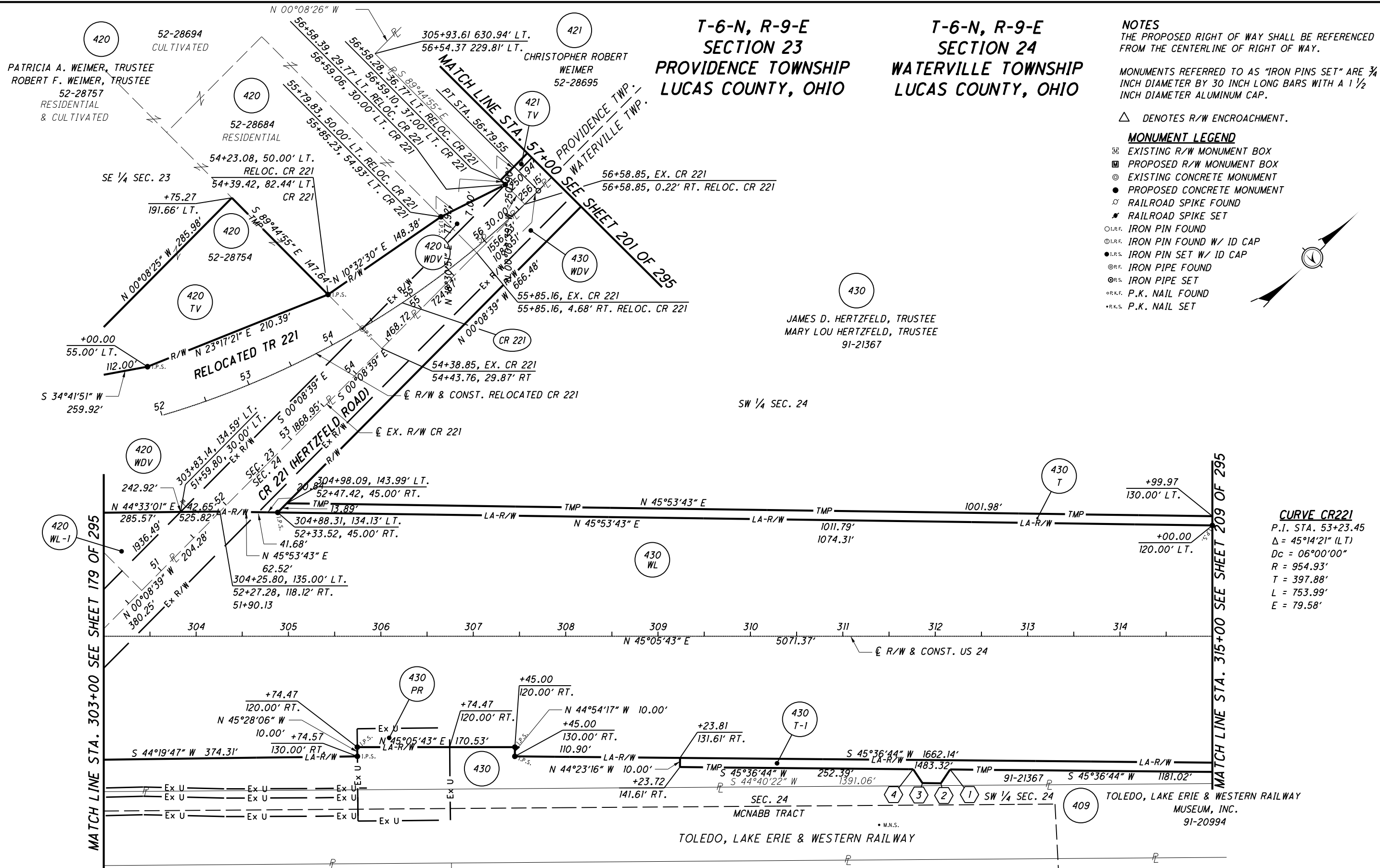
R/W DESIGNER  
 JDB  
 R/W REVIEWER  
 JLW

**RIGHT OF WAY PLAN - US 24**  
**STA. 303+00 TO STA. 315+00**

**HEN / LUC-24-10.42 / 0.00**  
 180 / 295

273  
 388  
 789  
 820

S:\Projects\Projects K-O\O\HDR\80446\ROW\Sheets\Part\_One\20404R087(274).dgn 12/19/2012 1:52:05 PM



**T-6-N, R-9-E  
SECTION 23  
PROVIDENCE TOWNSHIP  
LUCAS COUNTY, OHIO**

**T-6-N, R-9-E  
SECTION 24  
WATERVILLE TOWNSHIP  
LUCAS COUNTY, OHIO**

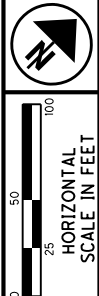
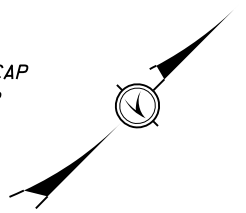
**NOTES**  
THE PROPOSED RIGHT OF WAY SHALL BE REFERENCED FROM THE CENTERLINE OF RIGHT OF WAY.

MONUMENTS REFERRED TO AS "IRON PINS SET" ARE 3/4 INCH DIAMETER BY 30 INCH LONG BARS WITH A 1 1/2 INCH DIAMETER ALUMINUM CAP.

△ DENOTES R/W ENCROACHMENT.

**MONUMENT LEGEND**

- ◻ EXISTING R/W MONUMENT BOX
- ◻ PROPOSED R/W MONUMENT BOX
- EXISTING CONCRETE MONUMENT
- PROPOSED CONCRETE MONUMENT
- ⊙ RAILROAD SPIKE FOUND
- ⊙ RAILROAD SPIKE SET
- I.P.F. IRON PIN FOUND
- I.P.F. IRON PIN FOUND W/ ID CAP
- I.P.S. IRON PIN SET W/ ID CAP
- I.P.F. IRON PIPE FOUND
- I.P.S. IRON PIPE SET
- P.K.F. P.K. NAIL FOUND
- P.K.S. P.K. NAIL SET



PID NO.  
**20404**

R/W DESIGNER  
JDB  
R/W REVIEWER  
JLW

**RIGHT OF WAY PLAN - US 24  
STA. 303+00 TO STA. 315+00**

181/295  
274  
388  
790  
820

**CURVE CR221**  
P.I. STA. 53+23.45  
Δ = 45°14'21" (LT)  
Dc = 06°00'00"  
R = 954.93'  
T = 397.88'  
L = 753.99'  
E = 79.58'

**MCNABB TRACT  
WATERVILLE TOWNSHIP  
LUCAS COUNTY, OHIO**

PARCEL 430T-1 DETAIL TABLE

POINT	STATION	OFFSET	COURSE	BEARING	DISTANCE
1	312+16.10	144.25' RT.	1-2	S 11°03'22" E	17.95'
2	312+06.10	159.16' RT.	2-3	S 45°36'44" W	20.00'
3	311+86.10	158.98' RT.	3-4	N 78°26'07" W	18.10'
4	311+76.10	143.89' RT.			

REV. BY	DATE	DESCRIPTION
TCJ	7/11/07	NAME CHANGE CR 221
		NOVEMBER 3, 2006

432  
ISABEL M. NESSLE  
91-35571

430  
JAMES D. HERTZFELD, TRUSTEE  
MARY LOU HERTZFELD, TRUSTEE  
91-21367

420  
52-28694  
CULTIVATED  
PATRICIA A. WEIMER, TRUSTEE  
ROBERT F. WEIMER, TRUSTEE  
52-28757  
RESIDENTIAL  
& CULTIVATED

420  
52-28684  
RESIDENTIAL  
54+23.08, 50.00' LT.  
RELOC. CR 221  
54+39.42, 82.44' LT.  
CR 221

420  
52-28754  
TV  
N 00°08'25" W 285.98'  
+75.27  
191.66' LT.

420  
WDV  
S 82°44'55" E 147.64'  
N 10°32'30" E 148.38'  
S 82°44'55" E 147.64'  
N 10°32'30" E 148.38'

430  
WDV  
55+85.16, EX. CR 221  
55+85.16, 4.68' RT. RELOC. CR 221

430  
WL  
N 45°53'43" E  
1011.79'  
1074.31'

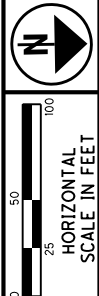
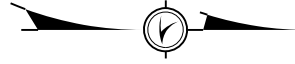
430  
T  
+99.97  
130.00' LT.

409  
TOLEDO, LAKE ERIE & WESTERN RAILWAY  
MUSEUM, INC.  
91-20994

**T-5-N, R-8-E  
SECTIONS 2 & 3  
WASHINGTON TOWNSHIP  
HENRY COUNTY, OHIO**

**T-6-N, R-8-E  
SECTIONS 34 & 35  
WASHINGTON TOWNSHIP  
HENRY COUNTY, OHIO**

- MONUMENT LEGEND**
- ◻ EXISTING R/W MONUMENT BOX
  - ◻ PROPOSED R/W MONUMENT BOX
  - ⊙ EXISTING CONCRETE MONUMENT
  - PROPOSED CONCRETE MONUMENT
  - ⋈ RAILROAD SPIKE FOUND
  - ✱ RAILROAD SPIKE SET
  - I.P.F. IRON PIN FOUND
  - ⊙ I.P.F. IRON PIN FOUND W/ ID CAP
  - I.P.S. IRON PIN SET W/ ID CAP
  - ⊙ I.P.F. IRON PIPE FOUND
  - ⊙ I.P.S. IRON PIPE SET
  - ⊙ P.K.F. P.K. NAIL FOUND
  - P.K.S. P.K. NAIL SET



PID NO.  
**20404**

R/W DESIGNER  
SEA  
R/W REVIEWER  
KED

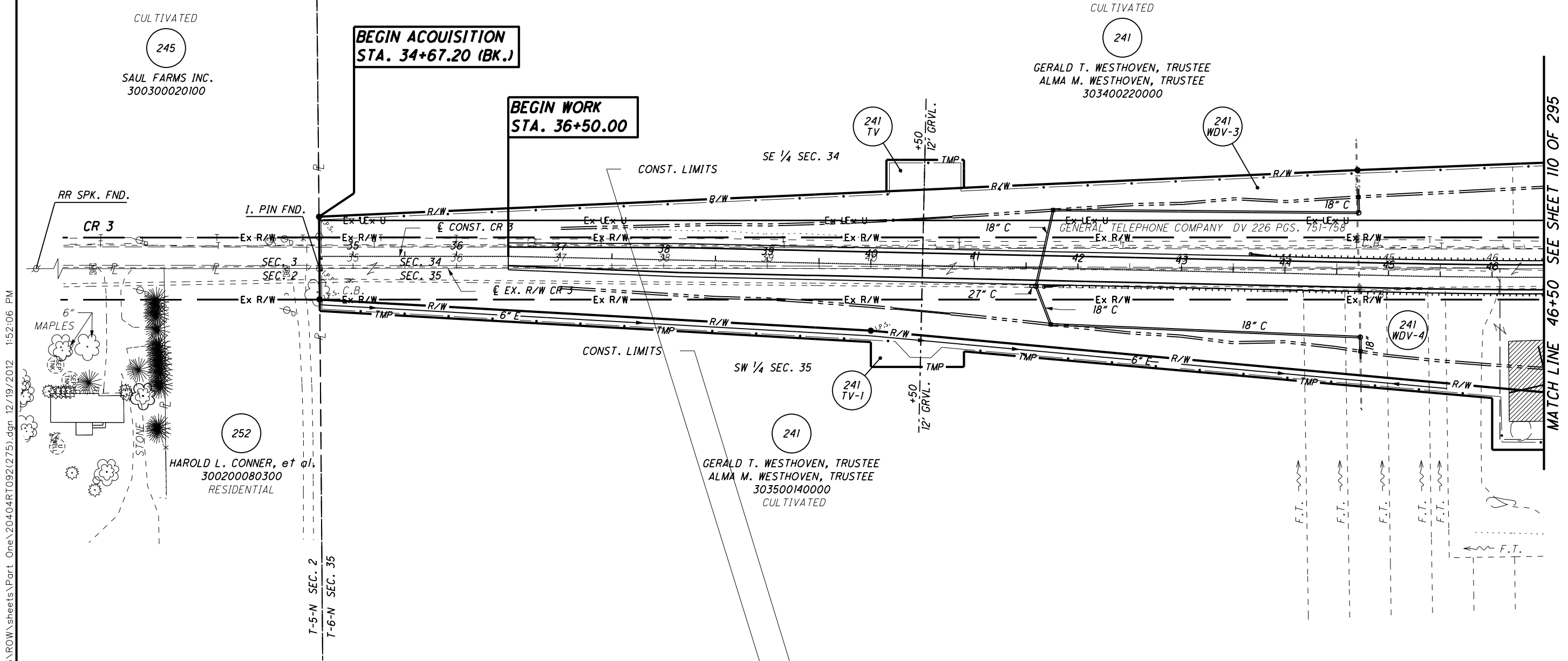
**RIGHT OF WAY PLAN - CR 3  
CR 3 STA. 34+00 TO STA. 46+50**

**HEN / LUC-24-10.42 / 0.00**

182 / 295

275
388
791
820

REV. BY	DATE	DESCRIPTION



**BEGIN ACQUISITION  
STA. 34+67.20 (BK.)**

**BEGIN WORK  
STA. 36+50.00**

MATCH LINE 46+50 SEE SHEET 110 OF 295

**STRUCTURE KEY**

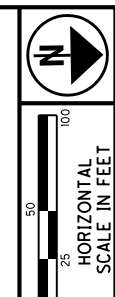
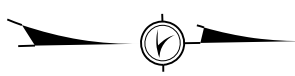
- ◻ RESIDENTIAL
- ◼ COMMERCIAL
- ▨ OUT-BUILDING

**NOTES**  
THE PROPOSED RIGHT OF WAY SHALL BE REFERENCED FROM THE CENTERLINE OF RIGHT OF WAY.  
MONUMENTS REFERRED TO AS "IRON PINS SET" ARE 3/4 INCH DIAMETER BY 30 INCH LONG BARS WITH A 1 1/2 INCH DIAMETER ALUMINUM CAP.  
△ DENOTES R/W ENCROACHMENT.

S:\Projects\Projects\_K-O\O\HDR\80446\ROW\Sheets\Part\_One\20404RT092(275).dgn 12/19/2012 1:52:06 PM

T-5-N, R-8-E  
SECTIONS 2 & 3  
WASHINGTON TOWNSHIP  
HENRY COUNTY, OHIO

T-6-N, R-8-E  
SECTIONS 34 & 35  
WASHINGTON TOWNSHIP  
HENRY COUNTY, OHIO



PID NO.  
20404

R/W DESIGNER  
SEA  
R/W REVIEWER  
KED

RIGHT OF WAY PLAN - CR 3  
CR 3 STA. 34+00 TO STA. 46+50

HEN / LUC-24-10.42/ 0.00

183/295

276  
388

792  
820

245  
SAUL FARMS INC.  
300300020100

DETAIL  
A

BEGIN ACQUISITION  
STA. 34+67.20 (BK.)

BEGIN WORK  
STA. 36+50.00

241

GERALD T. WESTHOVEN, TRUSTEE  
ALMA M. WESTHOVEN, TRUSTEE  
303400220000

14+76.38  
RR SPK. FND.  
CR 3

33 N 00°50'55" E 50.00'  
SEC. 3  
50.00' LT.

34+67.68  
SE COR. SEC. 34  
SW COR. SEC. 35  
NE COR. SEC. 3  
NW COR. SEC. 2  
I. PIN FND.

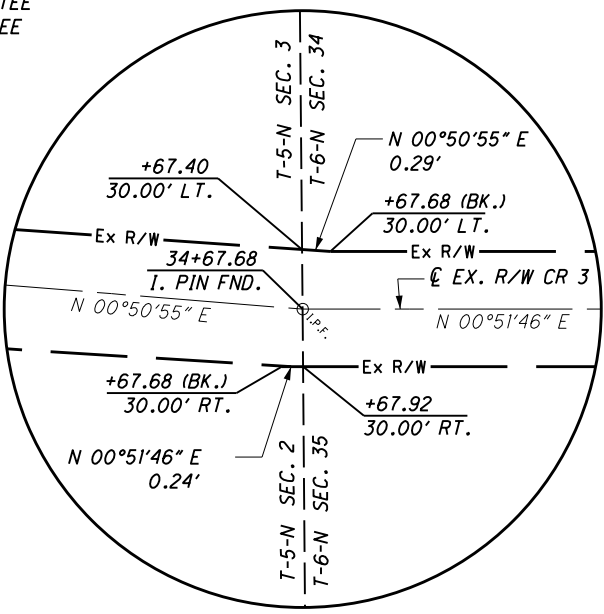
11.00'  
T-5-N SEC. 2  
T-6-N SEC. 35

S 89°35'52" E 2691.26'  
T-5-N SEC. 3  
T-6-N SEC. 34

S 89°41'35" E 2644.80'  
T-5-N SEC. 3  
T-6-N SEC. 34

252  
HAROLD L. CONNER, et al.  
300200080300

241  
GERALD T. WESTHOVEN, TRUSTEE  
ALMA M. WESTHOVEN, TRUSTEE  
303500140000



DETAIL A  
NOT TO SCALE

- MONUMENT LEGEND**
- ☐ EXISTING R/W MONUMENT BOX
  - ▣ PROPOSED R/W MONUMENT BOX
  - EXISTING CONCRETE MONUMENT
  - PROPOSED CONCRETE MONUMENT
  - ✱ RAILROAD SPIKE FOUND
  - ✱ RAILROAD SPIKE SET
  - I.R.P. IRON PIN FOUND
  - I.R.F. IRON PIN FOUND W/ ID CAP
  - I.P.S. IRON PIN SET W/ ID CAP
  - R.P.F. IRON PIPE FOUND
  - R.P.S. IRON PIPE SET
  - P.K.F. P.K. NAIL FOUND
  - P.K.S. P.K. NAIL SET

REV. BY	DATE	DESCRIPTION

**NOTES**  
THE PROPOSED RIGHT OF WAY SHALL BE REFERENCED  
FROM THE CENTERLINE OF RIGHT OF WAY.

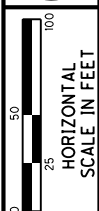
MONUMENTS REFERRED TO AS "IRON PINS SET" ARE 3/4  
INCH DIAMETER BY 30 INCH LONG BARS WITH A 1 1/2  
INCH DIAMETER ALUMINUM CAP.

△ DENOTES R/W ENCROACHMENT.

MATCH LINE STA. 46+50 SEE SHEET III OF 295

S:\Projects\Projects K-O\O\HDR\80446\ROW\Drawings\Part One\20404R8088(276).dgn 12/19/2012 1:52:07 PM

T-6-N, R-8-E  
SECTIONS 34 & 35  
WASHINGTON TOWNSHIP  
HENRY COUNTY, OHIO



PID NO.  
**20404**

R/W DESIGNER  
SEA  
R/W REVIEWER  
KED

RIGHT OF WAY PLAN - CR 3  
CR 3 STA. 53+50 TO STA. 66+00

HEN / LUC-24-10.42/ 0.00  
184 / 295

277

388

793  
820

**MONUMENT LEGEND**

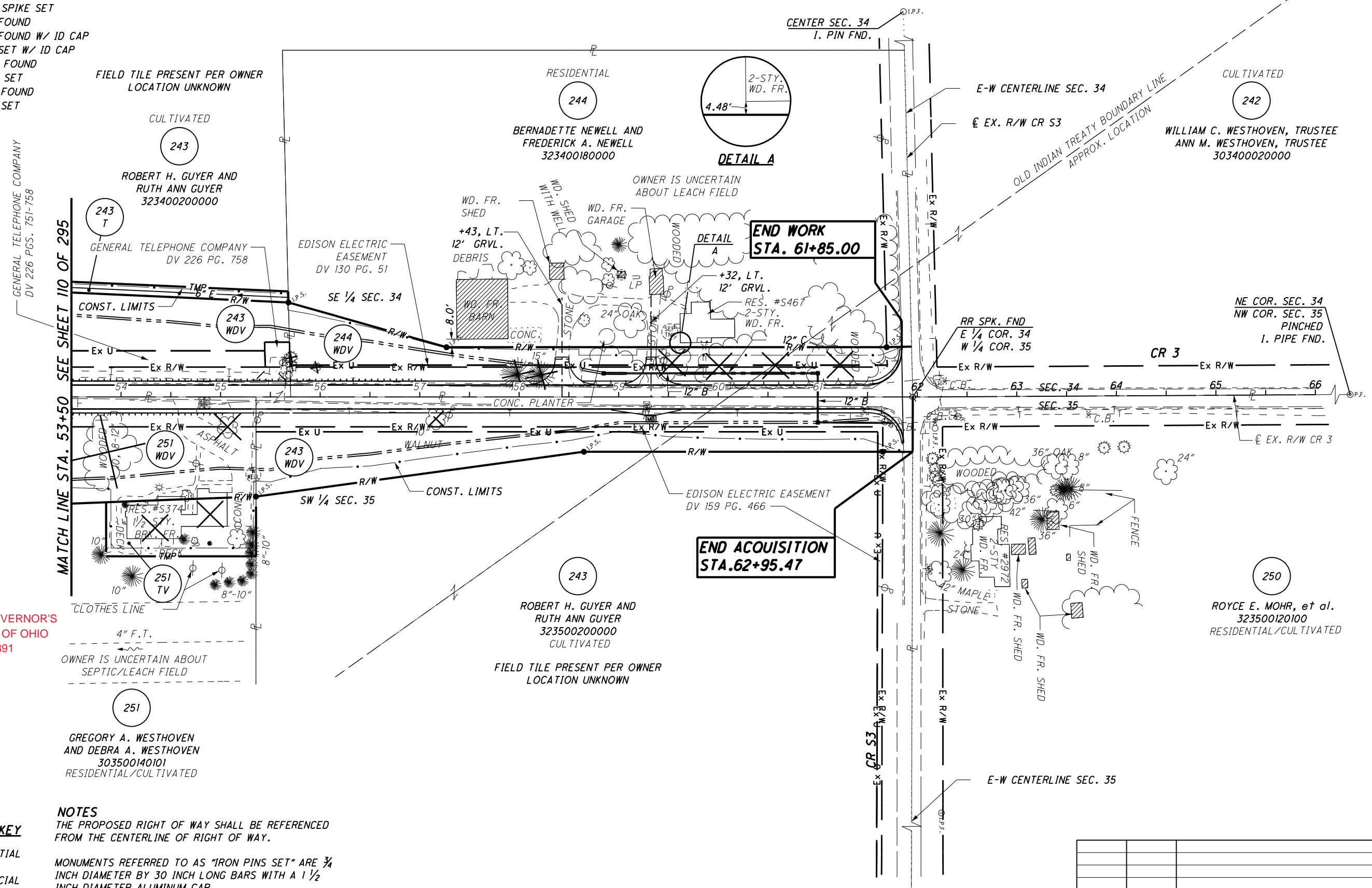
- ▭ EXISTING R/W MONUMENT BOX
- ▭ PROPOSED R/W MONUMENT BOX
- ⊙ EXISTING CONCRETE MONUMENT
- PROPOSED CONCRETE MONUMENT
- ✕ RAILROAD SPIKE FOUND
- ✕ RAILROAD SPIKE SET
- I.P.F. IRON PIN FOUND
- I.P.F. IRON PIN FOUND W/ ID CAP
- I.P.S. IRON PIN SET W/ ID CAP
- ⊙ I.P.F. IRON PIPE FOUND
- ⊙ I.P.S. IRON PIPE SET
- ⊙ P.K.F. P.K. NAIL FOUND
- ⊙ P.K.S. P.K. NAIL SET

**STRUCTURE KEY**

- ▭ RESIDENTIAL
- ▭ COMMERCIAL
- ▨ OUT-BUILDING

**NOTES**

THE PROPOSED RIGHT OF WAY SHALL BE REFERENCED FROM THE CENTERLINE OF RIGHT OF WAY.  
MONUMENTS REFERRED TO AS "IRON PINS SET" ARE 3/4 INCH DIAMETER BY 30 INCH LONG BARS WITH A 1 1/2 INCH DIAMETER ALUMINUM CAP.  
△ DENOTES R/W ENCROACHMENT.



MATCH LINE STA. 53+50 SEE SHEET 110 OF 295

251E SEE GOVERNOR'S DEED STATE OF OHIO OR 308 PG 1891

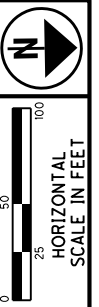
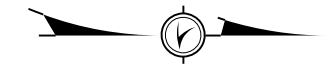
REV. BY	DATE	DESCRIPTION
JDB	12/04/08	REMOVED PARCEL 244TV & REVISED 244WDV
DATE COMPLETED		

S:\Projects\Projects K-O\OHDR\80446\ROW\Sheets\Part\_One\20404RT093(277).dgn 12/19/2012 1:52:09 PM

**MONUMENT LEGEND**

- ▭ EXISTING R/W MONUMENT BOX
- ▭ PROPOSED R/W MONUMENT BOX
- ⊙ EXISTING CONCRETE MONUMENT
- PROPOSED CONCRETE MONUMENT
- ✱ RAILROAD SPIKE FOUND
- ✱ RAILROAD SPIKE SET
- I.P.F. IRON PIN FOUND
- ⊙ I.P.F. IRON PIN FOUND W/ ID CAP
- I.P.S. IRON PIN SET W/ ID CAP
- ⊙ I.P.F. IRON PIPE FOUND
- I.P.S. IRON PIPE SET
- P.K.F. P.K. NAIL FOUND
- P.K.S. P.K. NAIL SET

**T-6-N, R-8-E**  
**SECTIONS 34 & 35**  
**WASHINGTON TOWNSHIP**  
**HENRY COUNTY, OHIO**



PID NO. **20404**

R/W DESIGNER  
SEA  
R/W REVIEWER  
KED

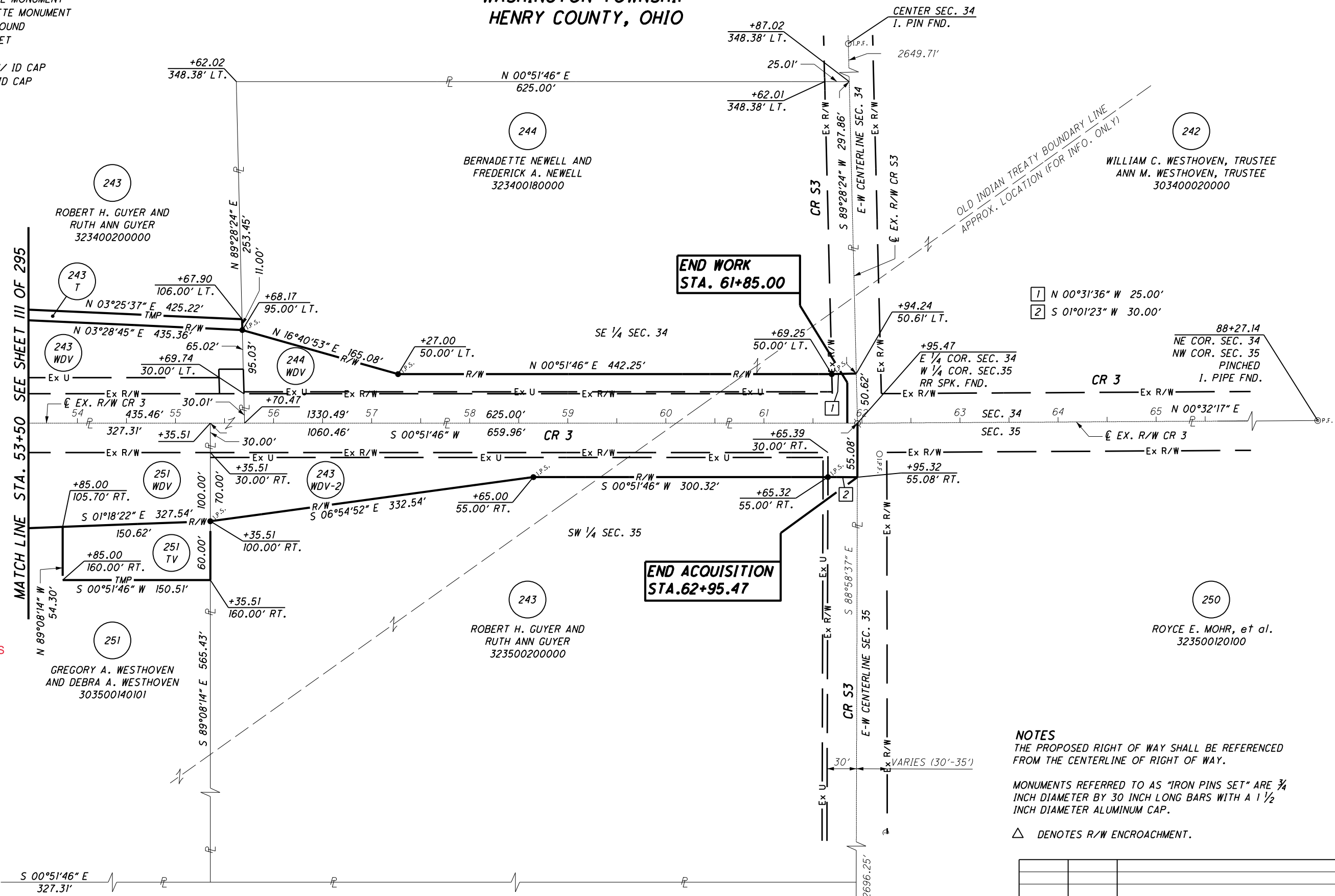
RIGHT OF WAY PLAN - CR 3  
CR 3 STA. 53+50 TO STA. 65+00

HEN / LUC-24-10.42 / 0.00

185 / 295

278  
388

794  
820

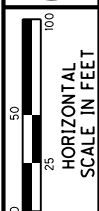


251E SEE GOVERNOR'S DEED STATE OF OHIO OR 308 PG 1891

**NOTES**  
THE PROPOSED RIGHT OF WAY SHALL BE REFERENCED FROM THE CENTERLINE OF RIGHT OF WAY.  
MONUMENTS REFERRED TO AS "IRON PINS SET" ARE 3/4 INCH DIAMETER BY 30 INCH LONG BARS WITH A 1/2 INCH DIAMETER ALUMINUM CAP.  
△ DENOTES R/W ENCROACHMENT.

JDB	12/04/08	REMOVED PARCEL 244TV & REVISED 244WDV
REV. BY	DATE	DESCRIPTION
		NOV. 3, 2006

S:\Projects\Projects K-O\O\HDR\80446\ROW\Sheets\Part\_One\20404\RE089(278).dgn 12/19/2012 1:52:11 PM



PID NO. 20404

R/W DESIGNER SEA R/W REVIEWER KED

RIGHT OF WAY PLAN - CR 109 CR 109 STA. 32+00 TO STA. 46+00

HEN / LUC-24-10.42 / 0.00

186 / 295

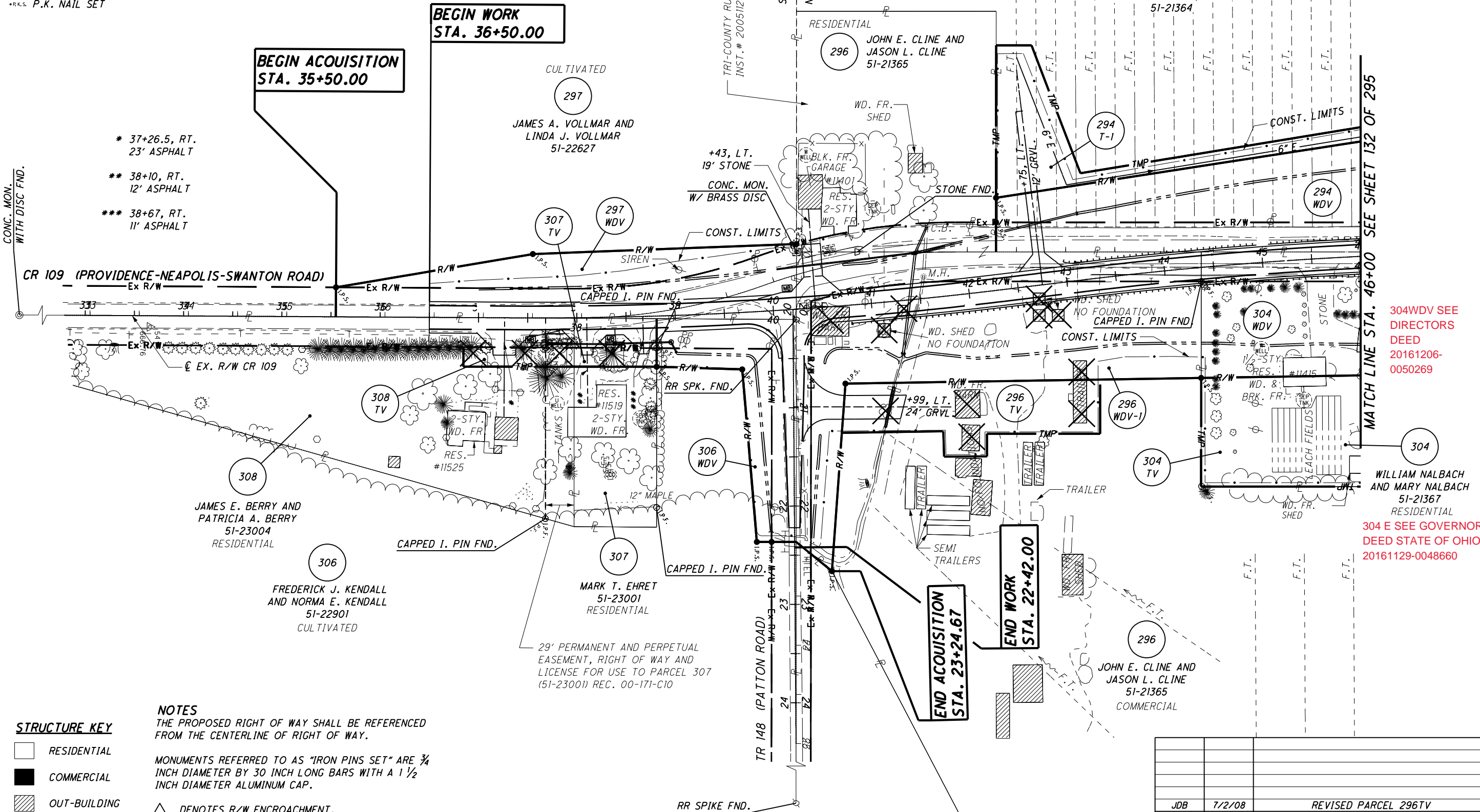
279
388
795
820

REV. BY	DATE	DESCRIPTION
JDB	7/2/08	REVISED PARCEL 296TV
DATE COMPLETED		

**T-5-N, R-9-E  
SOUTH MANOR TRACT  
PROVIDENCE TOWNSHIP  
LUCAS COUNTY, OHIO**

**T-6-N, R-9-E  
NORTH MANOR TRACT  
PROVIDENCE TOWNSHIP  
LUCAS COUNTY, OHIO**

- MONUMENT LEGEND**
- ◻ EXISTING R/W MONUMENT BOX
  - ◻ PROPOSED R/W MONUMENT BOX
  - EXISTING CONCRETE MONUMENT
  - PROPOSED CONCRETE MONUMENT
  - ⊗ RAILROAD SPIKE FOUND
  - ⊗ RAILROAD SPIKE SET
  - I.P.F. IRON PIN FOUND
  - I.P.F. IRON PIN FOUND W/ ID CAP
  - I.P.S. IRON PIN SET W/ ID CAP
  - I.P.F. IRON PIPE FOUND
  - I.P.S. IRON PIPE SET
  - P.K.F. P.K. NAIL FOUND
  - P.K.S. P.K. NAIL SET



- \* 37+26.5, RT. 23' ASPHALT
- \*\* 38+10, RT. 12' ASPHALT
- \*\*\* 38+67, RT. 11' ASPHALT

**BEGIN ACQUISITION  
STA. 35+50.00**

**BEGIN WORK  
STA. 36+50.00**

**END ACQUISITION  
STA. 23+24.67**

**END WORK  
STA. 22+42.00**

**MATCH LINE STA. 46+00 SEE SHEET 132 OF 295**

**NOTES**  
THE PROPOSED RIGHT OF WAY SHALL BE REFERENCED FROM THE CENTERLINE OF RIGHT OF WAY.

MONUMENTS REFERRED TO AS "IRON PINS SET" ARE 3/4 INCH DIAMETER BY 30 INCH LONG BARS WITH A 1 1/2 INCH DIAMETER ALUMINUM CAP.

△ DENOTES R/W ENCROACHMENT.

- STRUCTURE KEY**
- ◻ RESIDENTIAL
  - COMMERCIAL
  - ▨ OUT-BUILDING

S:\Projects\Projects K-O\O\HDR\80446\ROW\sheet\Part\_One\20404RT094(279).dgn 12/19/2012 1:52:20 PM



**MONUMENT LEGEND**

- ▣ EXISTING R/W MONUMENT BOX
- ▣ PROPOSED R/W MONUMENT BOX
- ⊙ EXISTING CONCRETE MONUMENT
- PROPOSED CONCRETE MONUMENT
- ✕ RAILROAD SPIKE FOUND
- ✕ RAILROAD SPIKE SET
- I.P.F. IRON PIN FOUND
- I.P.F. IRON PIN FOUND W/ ID CAP
- I.P.S. IRON PIN SET W/ ID CAP
- ⊙ I.P.F. IRON PIPE FOUND
- I.P.S. IRON PIPE SET
- P.K.F. P.K. NAIL FOUND
- P.K.S. P.K. NAIL SET

**T-5-N, R-9-E  
SOUTH MANOR TRACT  
PROVIDENCE TOWNSHIP  
LUCAS COUNTY, OHIO**

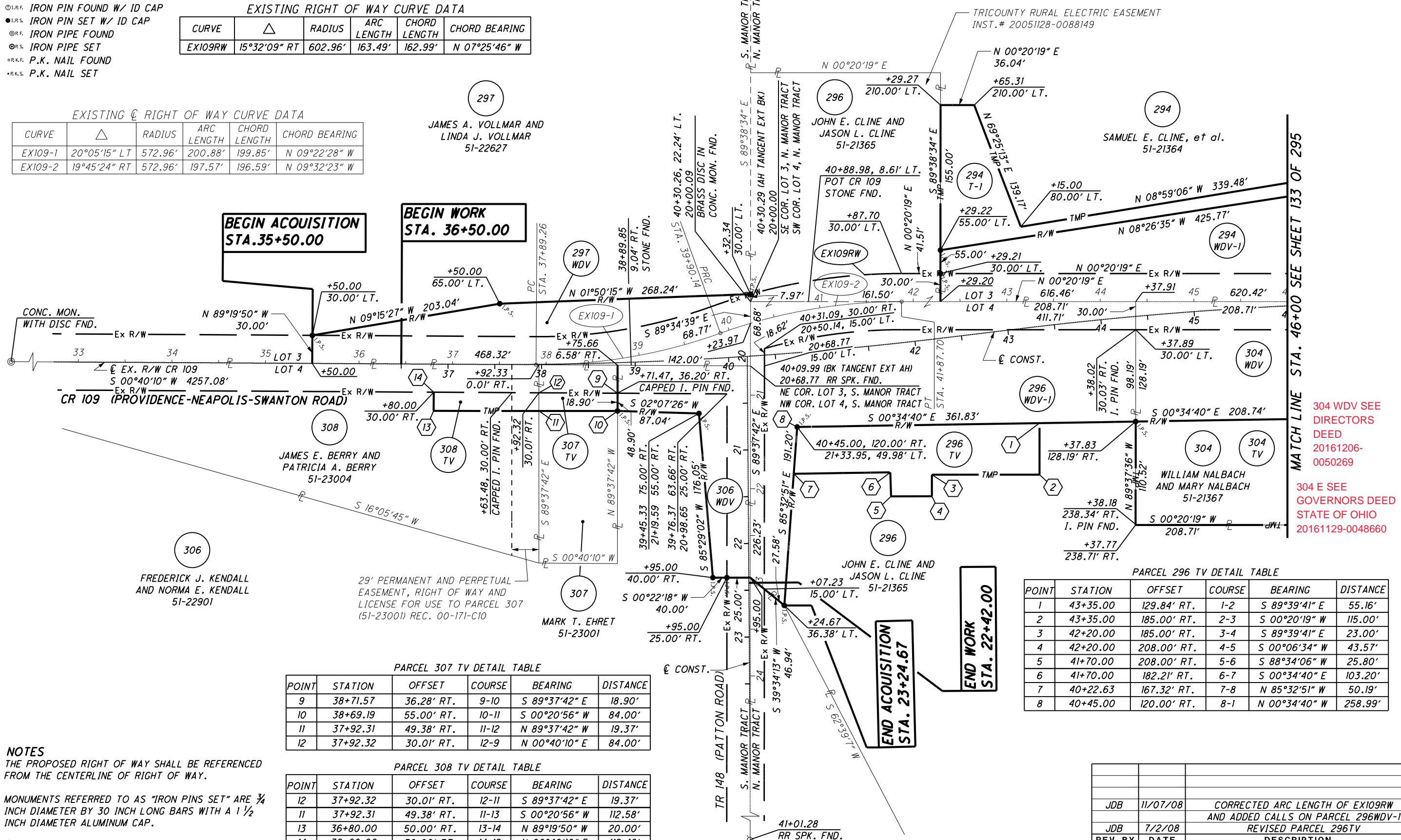
**T-6-N, R-9-E  
NORTH MANOR TRACT  
PROVIDENCE TOWNSHIP  
LUCAS COUNTY, OHIO**

EXISTING RIGHT OF WAY CURVE DATA

CURVE	Δ	RADIUS	ARC LENGTH	CHORD LENGTH	CHORD BEARING
EX109RW	15°32'09" RT	602.96'	163.49'	162.99'	N 07°25'46" W

EXISTING C RIGHT OF WAY CURVE DATA

CURVE	Δ	RADIUS	ARC LENGTH	CHORD LENGTH	CHORD BEARING
EX109-1	20°05'15" LT	572.96'	200.88'	199.85'	N 09°22'28" W
EX109-2	19°45'24" RT	572.96'	197.57'	196.59'	N 09°32'23" W



MATCH LINE STA. 46+00 SEE SHEET 133 OF 295

304 WDV SEE DIRECTORS DEED 20161206-0050269

304 E SEE GOVERNORS DEED STATE OF OHIO 20161129-0048660

**NOTES**  
THE PROPOSED RIGHT OF WAY SHALL BE REFERENCED FROM THE CENTERLINE OF RIGHT OF WAY.

MONUMENTS REFERRED TO AS "IRON PINS SET" ARE 3/4 INCH DIAMETER BY 30 INCH LONG BARS WITH A 1 1/2 INCH DIAMETER ALUMINUM CAP.

Δ DENOTES R/W ENCROACHMENT.

PARCEL 307 TV DETAIL TABLE

POINT	STATION	OFFSET	COURSE	BEARING	DISTANCE
9	38+71.57	36.28' RT.	9-10	S 89°37'42" E	18.90'
10	38+69.19	55.00' RT.	10-11	S 00°20'56" W	84.00'
11	37+92.31	49.38' RT.	11-12	N 89°37'42" W	19.37'
12	37+92.32	30.01' RT.	12-9	N 00°40'10" E	84.00'

PARCEL 308 TV DETAIL TABLE

POINT	STATION	OFFSET	COURSE	BEARING	DISTANCE
12	37+92.32	30.01' RT.	12-11	S 89°37'42" E	19.37'
11	37+92.31	49.38' RT.	11-13	S 00°20'56" W	112.58'
13	36+80.00	50.00' RT.	13-14	N 89°19'50" W	20.00'
14	36+80.00	30.00' RT.	14-12	N 00°40'10" E	112.48'

PARCEL 296 TV DETAIL TABLE

POINT	STATION	OFFSET	COURSE	BEARING	DISTANCE
1	43+35.00	129.84' RT.	1-2	S 89°39'41" E	55.16'
2	43+35.00	185.00' RT.	2-3	S 00°20'19" W	115.00'
3	42+20.00	185.00' RT.	3-4	S 89°39'41" E	23.00'
4	42+20.00	208.00' RT.	4-5	S 00°06'34" W	43.57'
5	41+70.00	208.00' RT.	5-6	S 88°34'06" W	25.80'
6	41+70.00	182.21' RT.	6-7	S 00°34'40" E	103.20'
7	40+22.63	167.32' RT.	7-8	N 85°32'51" W	50.19'
8	40+45.00	120.00' RT.	8-1	N 00°34'40" W	258.99'

REV. BY	DATE	DESCRIPTION
JDB	11/07/08	CORRECTED ARC LENGTH OF EX109RW AND ADDED CALLS ON PARCEL 296WDV-1
JDB	7/2/08	REVISED PARCEL 296TV
DATE COMPLETED		NOV. 3, 2006

PID NO. **20404**

R/W DESIGNER: SEA  
R/W REVIEWER: KED

**RIGHT OF WAY PLAN - CR 109**  
**CR 109 STA. 32+00 TO STA. 46+00**

HEN / LUC - 24 - 10.42 / 0.00

187 / 295

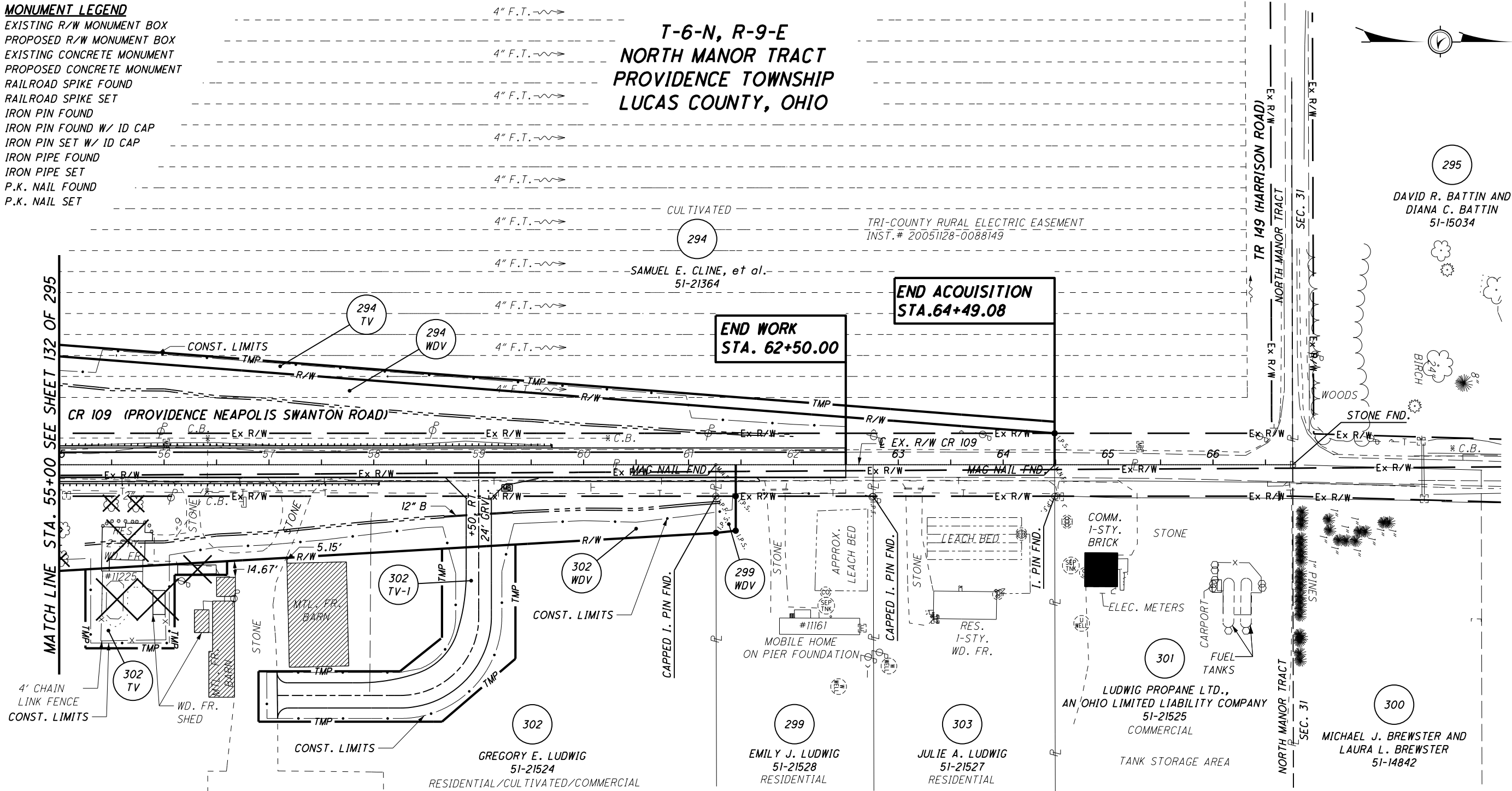
280  
388  
796  
820

S:\Projects\Projects K-O\O\HDR\80446\ROW\Sheets\Part\_One\20404R090(280).dgn 12/19/2012 1:52:24 PM

**MONUMENT LEGEND**

- ◻ EXISTING R/W MONUMENT BOX
- ◻ PROPOSED R/W MONUMENT BOX
- ⊙ EXISTING CONCRETE MONUMENT
- PROPOSED CONCRETE MONUMENT
- ⊙ RAILROAD SPIKE FOUND
- ✱ RAILROAD SPIKE SET
- I.R.F. IRON PIN FOUND
- ⊙ I.R.F. IRON PIN FOUND W/ ID CAP
- I.R.S. IRON PIN SET W/ ID CAP
- ⊙ I.R.F. IRON PIPE FOUND
- ⊙ I.R.S. IRON PIPE SET
- ⊙ P.K.F. P.K. NAIL FOUND
- ⊙ P.K.S. P.K. NAIL SET

**T-6-N, R-9-E  
NORTH MANOR TRACT  
PROVIDENCE TOWNSHIP  
LUCAS COUNTY, OHIO**



**STRUCTURE KEY**

- ◻ RESIDENTIAL
- COMMERCIAL
- ▨ OUT-BUILDING

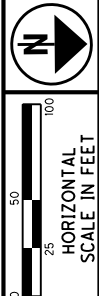
MTL. FR. BLD. SELF STORAGE

**NOTES**

THE PROPOSED RIGHT OF WAY SHALL BE REFERENCED FROM THE CENTERLINE OF RIGHT OF WAY.

MONUMENTS REFERRED TO AS "IRON PINS SET" ARE 3/4 INCH DIAMETER BY 30 INCH LONG BARS WITH A 1/2 INCH DIAMETER ALUMINUM CAP.

△ DENOTES R/W ENCROACHMENT.



PID NO. **20404**

R/W DESIGNER SEA  
R/W REVIEWER KED

**RIGHT OF WAY PLAN - CR 109**  
**CR 109 STA. 55+00 TO STA. 66+00**

**HEN / LUC-24-10.42 / 0.00**

188 / 295

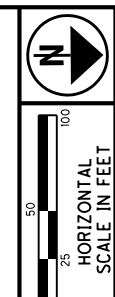
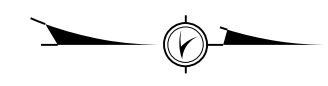
281
388
797
820

REV. BY	DATE	REVISIONS TO 299WDV DESCRIPTION
JDB	10/02/07	REVISIONS TO 299WDV

**MONUMENT LEGEND**

- ▭ EXISTING R/W MONUMENT BOX
- ▭ PROPOSED R/W MONUMENT BOX
- ⊙ EXISTING CONCRETE MONUMENT
- PROPOSED CONCRETE MONUMENT
- ✱ RAILROAD SPIKE FOUND
- ✱ RAILROAD SPIKE SET
- I.P.F. IRON PIN FOUND
- ⊙ I.P.F. IRON PIN FOUND W/ ID CAP
- I.P.S. IRON PIN SET W/ ID CAP
- ⊙ I.P.F. IRON PIPE FOUND
- I.P.S. IRON PIPE SET
- P.K.F. P.K. NAIL FOUND
- P.K.S. P.K. NAIL SET

**T-6-N, R-9-E  
NORTH MANOR TRACT  
PROVIDENCE TOWNSHIP  
LUCAS COUNTY, OHIO**



PID NO. **20404**

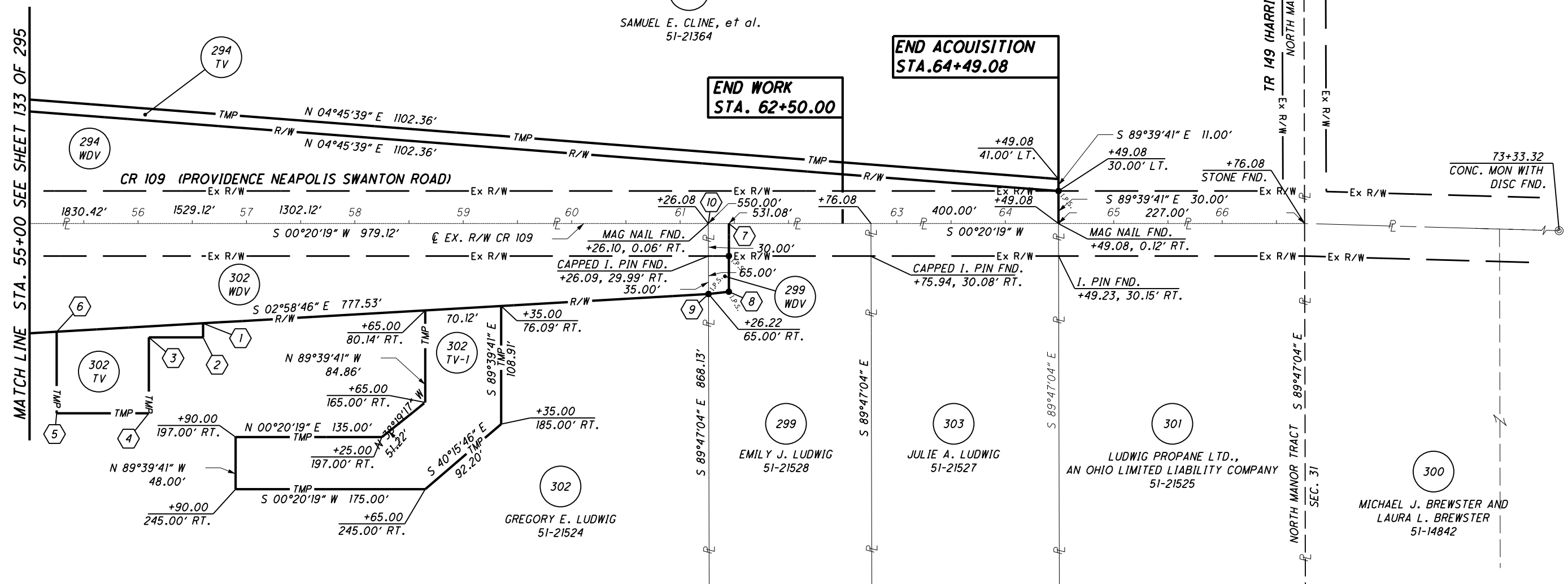
R/W DESIGNER SEA  
R/W REVIEWER KED

**RIGHT OF WAY PLAN - CR 109  
CR 109 STA. 55+00 TO STA. 66+00**

**HEN / LUC-24-10.42 / 0.00**

189/295

282
388
798
820



PARCEL 302 TV DETAIL TABLE

POINT	STATION	OFFSET	COURSE	BEARING	DISTANCE
1	56+60.00	92.03' RT.	1-2	S 89°39'41" E	12.97'
2	56+60.00	105.00' RT.	2-3	S 00°20'19" W	50.00'
3	56+10.00	105.00' RT.	3-4	S 89°39'41" E	70.00'
4	56+10.00	175.00' RT.	4-5	S 00°20'19" W	85.00'
5	55+25.00	175.00' RT.	5-6	N 89°39'41" W	75.15'
6	55+25.00	99.85' RT.	6-1	N 02°58'46" W	135.23'

PARCEL 299 WDV DETAIL TABLE

POINT	STATION	OFFSET	COURSE	BEARING	DISTANCE
7	61+45.00	0.00' RT.	7-8	S 89°39'41" E	62.87'
8	61+45.00	62.87' RT.	8-9	S 06°07'44" E	18.90'
9	61+26.22	65.00' RT.	9-10	N 89°47'04" W	65.00'
10	61+26.08	0.00' RT.	10-7	N 00°20'19" E	18.92'

**NOTES**

THE PROPOSED RIGHT OF WAY SHALL BE REFERENCED FROM THE CENTERLINE OF RIGHT OF WAY.

MONUMENTS REFERRED TO AS "IRON PINS SET" ARE 3/4 INCH DIAMETER BY 30 INCH LONG BARS WITH A 1 1/2 INCH DIAMETER ALUMINUM CAP.

△ DENOTES R/W ENCROACHMENT.

**STRUCTURE KEY**

- RESIDENTIAL
- COMMERCIAL
- ▨ OUT-BUILDING

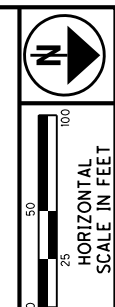
REV. BY	DATE	DESCRIPTION
JDB	10/02/07	REVISIONS TO 299WDV
		NOV. 3, 2006

S:\Projects\Projects K-O\OHD\80446\ROW\Sheets\Part\_One\20404RT096(283).dgn 12/19/2012 1:52:30 PM

**MONUMENT LEGEND**

- ◻ EXISTING R/W MONUMENT BOX
- ◻ PROPOSED R/W MONUMENT BOX
- ⊙ EXISTING CONCRETE MONUMENT
- PROPOSED CONCRETE MONUMENT
- ⚡ RAILROAD SPIKE FOUND
- ⚡ RAILROAD SPIKE SET
- I.P.F. IRON PIN FOUND
- ⊙ I.P.F. IRON PIN FOUND W/ ID CAP
- I.P.S. IRON PIN SET W/ ID CAP
- ⊙ I.P.S. IRON PIPE FOUND
- ⊙ I.P.S. IRON PIPE SET
- ⊙ P.K.F. P.K. NAIL FOUND
- ⊙ P.K.S. P.K. NAIL SET

**T-6-N, R-9-E  
SECTION 32  
PROVIDENCE TOWNSHIP  
LUCAS COUNTY, OHIO**



PID NO. **20404**

R/W DESIGNER: SEA  
R/W REVIEWER: KED

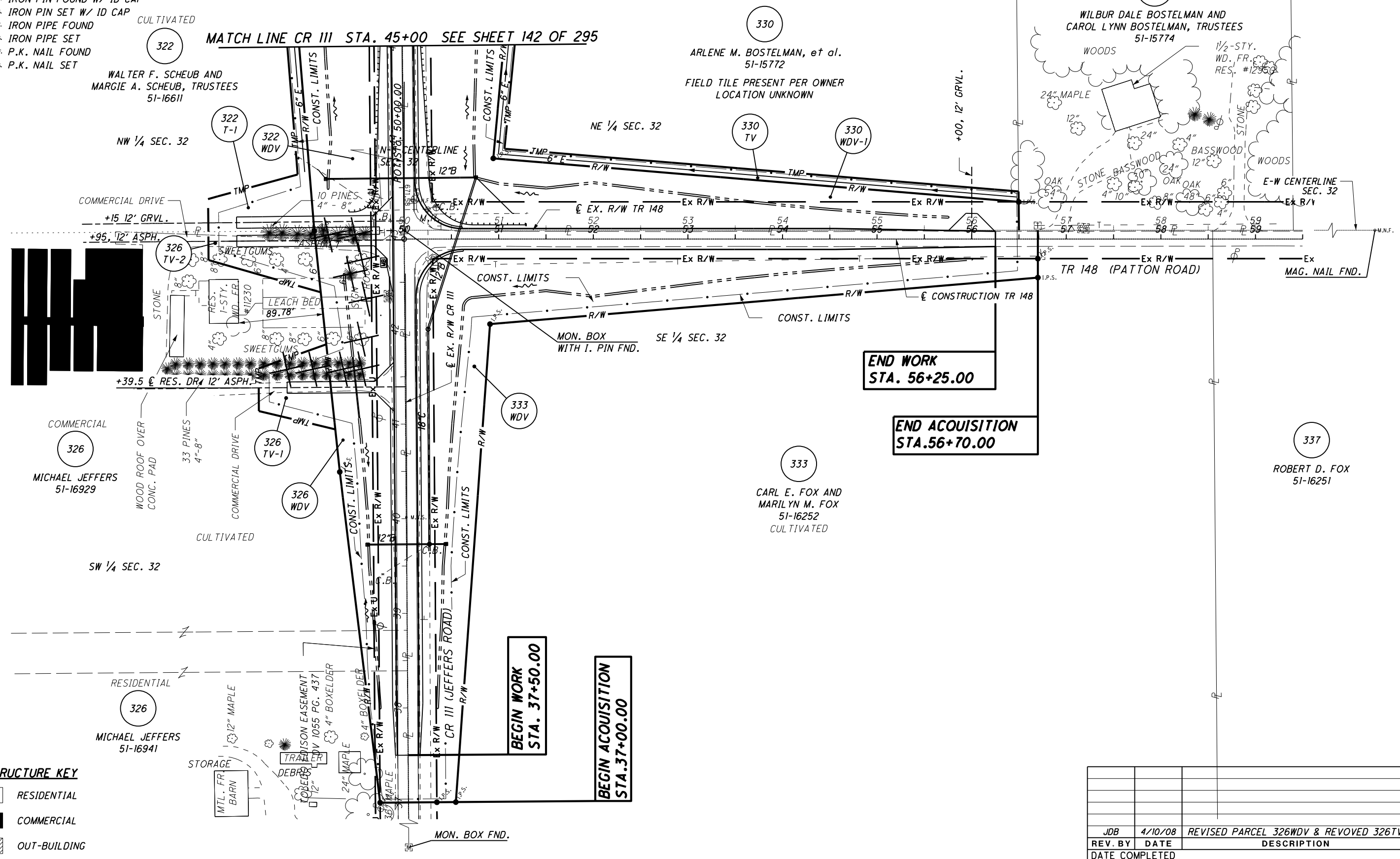
**RIGHT OF WAY PLAN - TR 148  
STA. 37+00 TO STA. 45+00**

HEN / LUC-24-10.42 / 0.00

190 / 295

283
388
799
820

REV. BY	DATE	DESCRIPTION
JDB	4/10/08	REVISED PARCEL 326WDV & REVIVED 326TV



**END WORK  
STA. 56+25.00**

**END ACQUISITION  
STA. 56+70.00**

**BEGIN WORK  
STA. 37+50.00**

**BEGIN ACQUISITION  
STA. 37+00.00**

**STRUCTURE KEY**

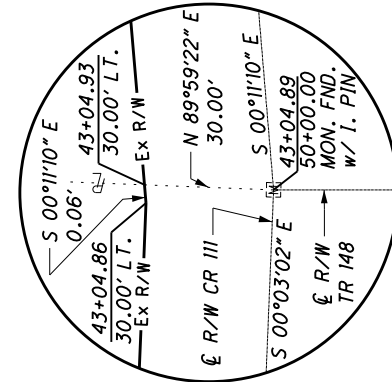
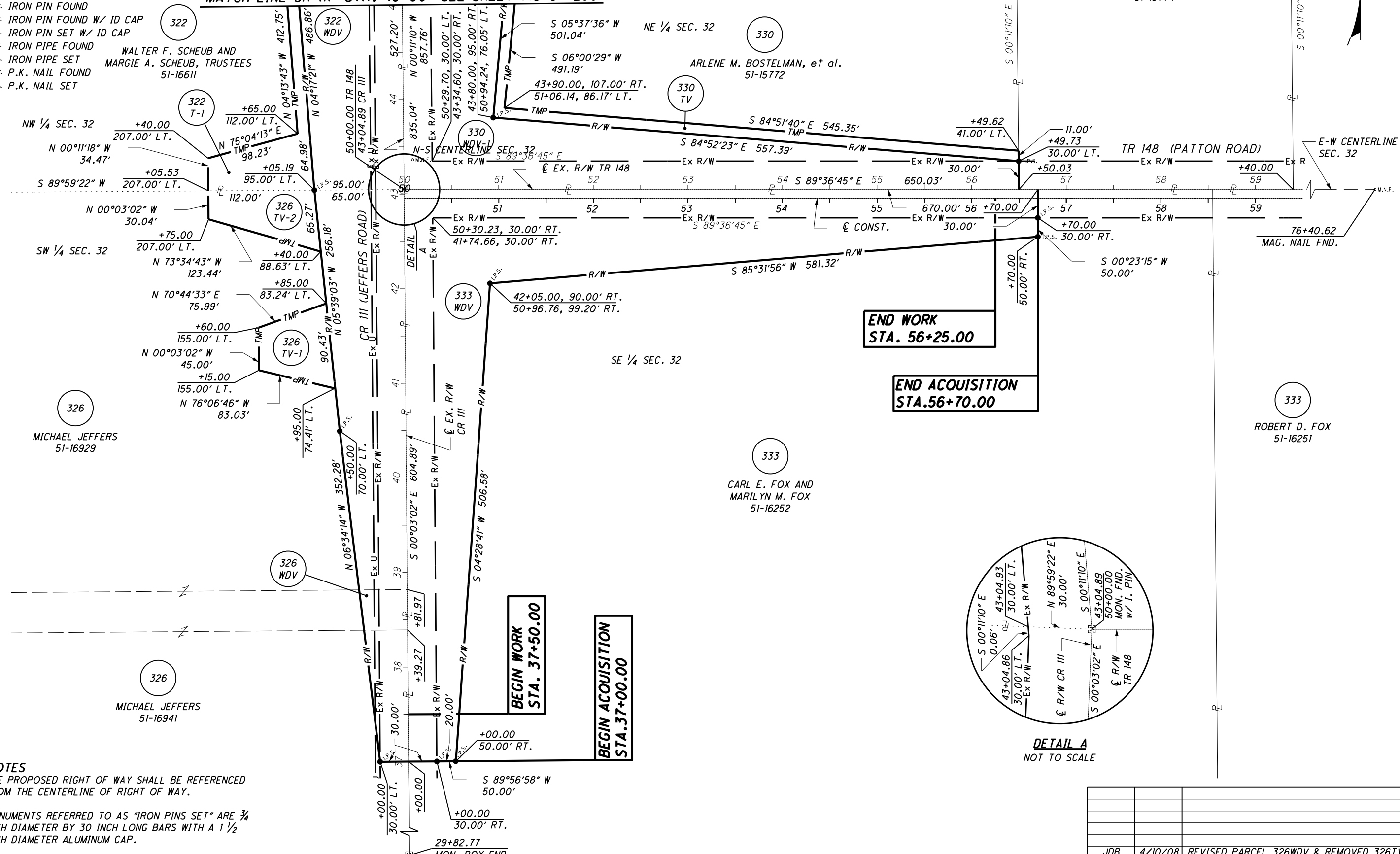

- ◻ RESIDENTIAL
- ◼ COMMERCIAL
- ▨ OUT-BUILDING

**MONUMENT LEGEND**

- ◻ EXISTING R/W MONUMENT BOX
- ◻ PROPOSED R/W MONUMENT BOX
- ⊙ EXISTING CONCRETE MONUMENT
- PROPOSED CONCRETE MONUMENT
- ⊙ RAILROAD SPIKE FOUND
- ✱ RAILROAD SPIKE SET
- I.P.F. IRON PIN FOUND
- ⊙ I.P.F. IRON PIN FOUND W/ ID CAP
- I.P.S. IRON PIN SET W/ ID CAP
- ⊙ I.P.F. IRON PIPE FOUND
- ⊙ I.P.S. IRON PIPE SET
- ⊙ P.K.F. P.K. NAIL FOUND
- ⊙ P.K.S. P.K. NAIL SET

**T-6-N, R-9-E  
SECTION 32  
PROVIDENCE TOWNSHIP  
LUCAS COUNTY, OHIO**

MATCH LINE CR III STA. 45+00 SEE SHEET 143 OF 295



**END WORK  
STA. 56+25.00**

**END ACQUISITION  
STA. 56+70.00**

**BEGIN WORK  
STA. 37+50.00**

**BEGIN ACQUISITION  
STA. 37+00.00**

**NOTES**  
THE PROPOSED RIGHT OF WAY SHALL BE REFERENCED FROM THE CENTERLINE OF RIGHT OF WAY.  
  
MONUMENTS REFERRED TO AS "IRON PINS SET" ARE 3/4 INCH DIAMETER BY 30 INCH LONG BARS WITH A 1/2 INCH DIAMETER ALUMINUM CAP.  
  
△ DENOTES R/W ENCROACHMENT.

JDB	4/10/08	REVISED PARCEL 326WDV & REMOVED 326TV			
REV. BY	DATE	DESCRIPTION			
DATE COMPLETED	NOV. 3, 2006				

PID NO. **20404**

R/W DESIGNER: SEA  
R/W REVIEWER: KED

**RIGHT OF WAY PLAN - CR 111  
STA. 37+00 TO STA. 45+00**

191 / 295

284  
388

800  
820

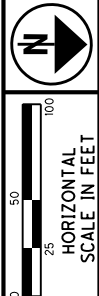

S:\Projects\Projects K-O\O\HDR\80446\ROW\sheet\Part\_One\20404R092(284).dgn 12/19/2012 1:52:31 PM

S:\Projects\Projects K-O\O\HDR\80446\ROW\Sheets\Part\_One\20404RT097(285).dgn 12/19/2012 1:52:33 PM

**MONUMENT LEGEND**

- ◻ EXISTING R/W MONUMENT BOX
- ◻ PROPOSED R/W MONUMENT BOX
- ⊙ EXISTING CONCRETE MONUMENT
- PROPOSED CONCRETE MONUMENT
- ⚡ RAILROAD SPIKE FOUND
- ✱ RAILROAD SPIKE SET
- ⊙ I.P.F. IRON PIN FOUND
- ⊙ I.P.F. IRON PIN FOUND W/ ID CAP
- I.P.S. IRON PIN SET W/ ID CAP
- ⊙ I.P.F. IRON PIPE FOUND
- ⊙ I.P.S. IRON PIPE SET
- ⊙ R.K.F. P.K. NAIL FOUND
- R.K.S. P.K. NAIL SET

**T-6-N, R-9-E  
SECTION 32  
PROVIDENCE TOWNSHIP  
LUCAS COUNTY, OHIO**



PID NO. **20404**

R/W DESIGNER  
SEA  
R/W REVIEWER  
KED

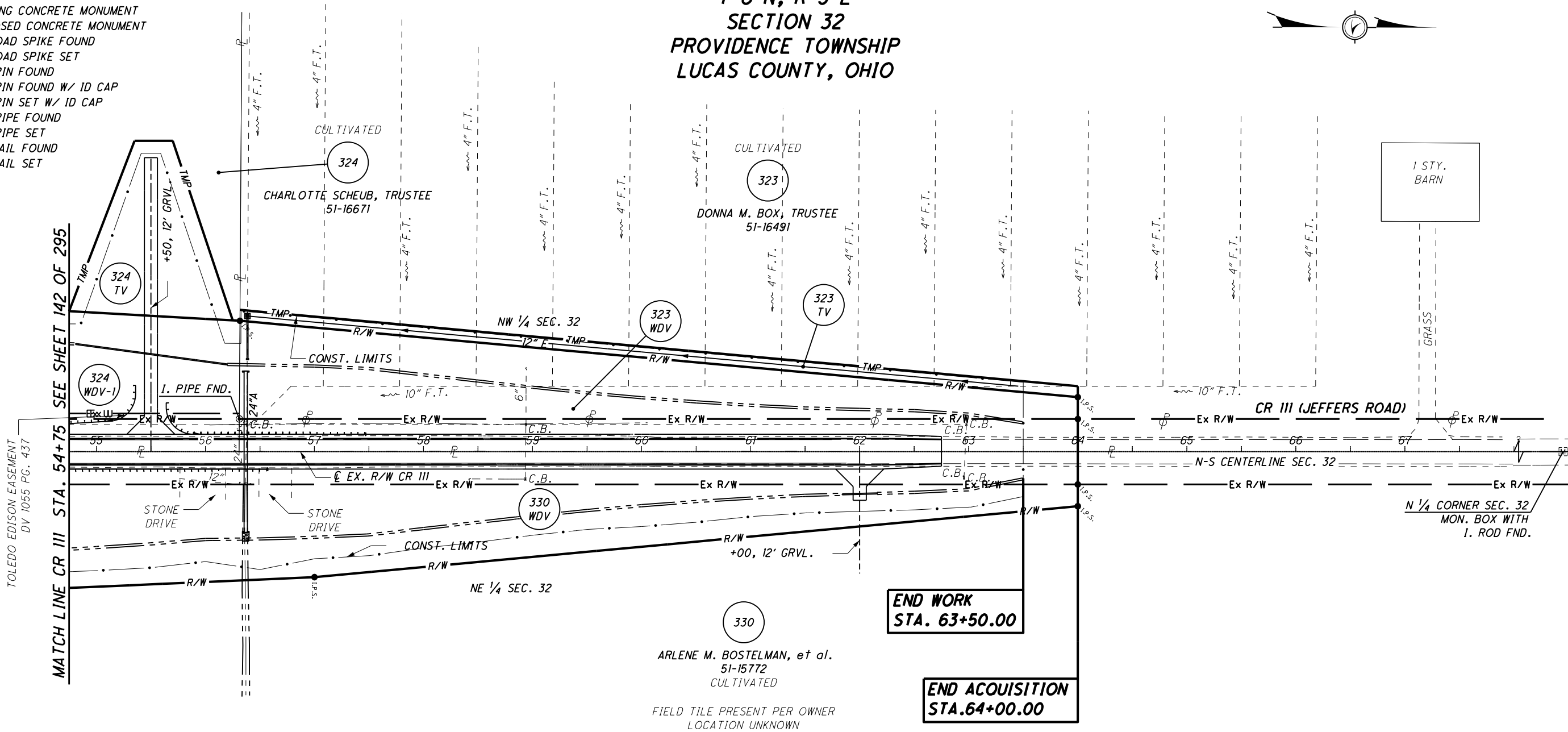
**RIGHT OF WAY PLAN CR 111  
STA. 54+75 TO STA. 68+00**

**HEN / LUC-24-10.42 / 0.00**

192/295

285  
388

801  
820



MATCH LINE CR III STA. 54+75 SEE SHEET 142 OF 295

**END WORK  
STA. 63+50.00**

**END ACQUISITION  
STA. 64+00.00**

ARLENE M. BOSTELMAN, et al.  
51-15772  
CULTIVATED  
FIELD TILE PRESENT PER OWNER  
LOCATION UNKNOWN

**NOTES**

- THE PROPOSED RIGHT OF WAY SHALL BE REFERENCED FROM THE CENTERLINE OF RIGHT OF WAY.
- MONUMENTS REFERRED TO AS "IRON PINS SET" ARE 3/4 INCH DIAMETER BY 30 INCH LONG BARS WITH A 1 1/2 INCH DIAMETER ALUMINUM CAP.
- △ DENOTES R/W ENCROACHMENT.

**STRUCTURE KEY**

- ◻ RESIDENTIAL
- ◼ COMMERCIAL
- ▨ OUT-BUILDING

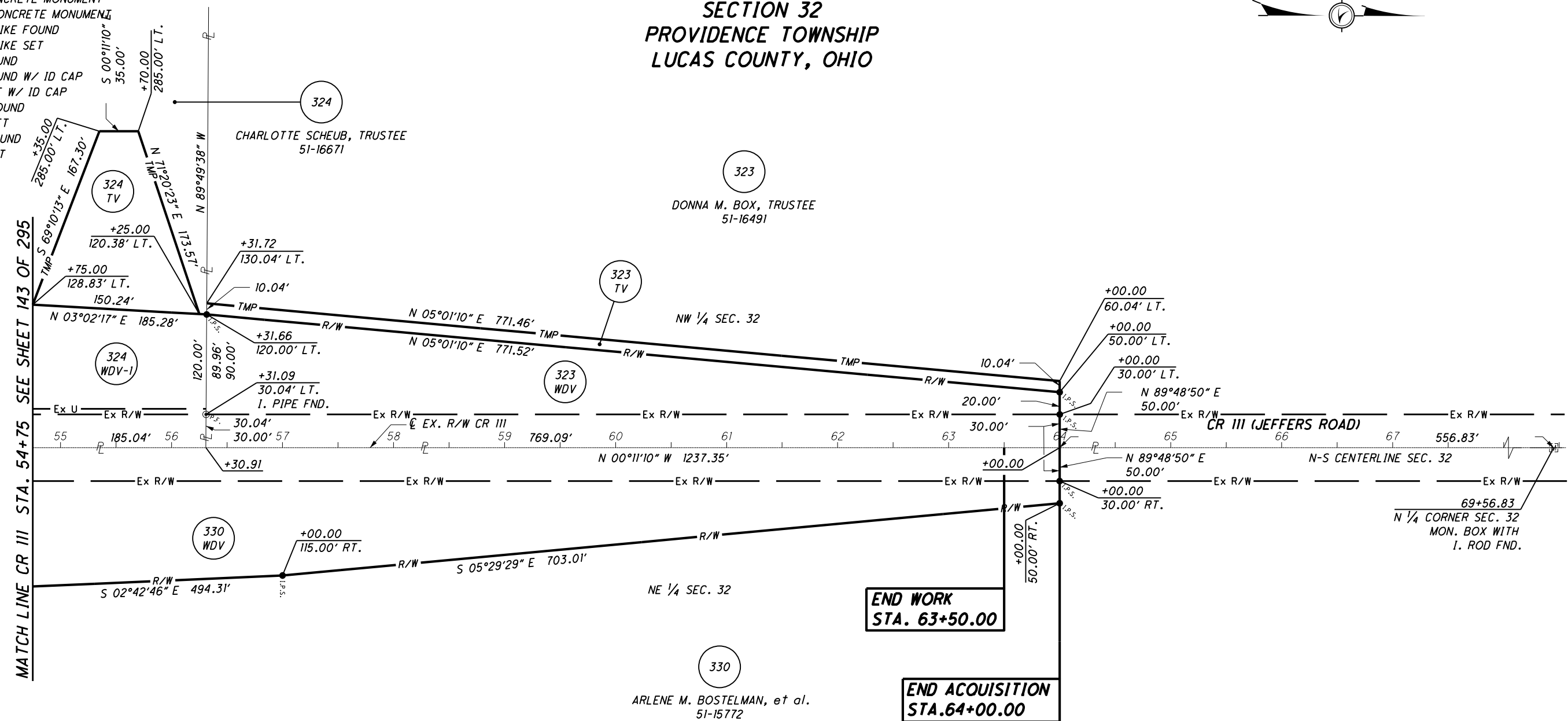
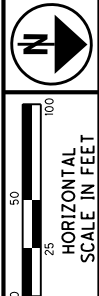

REV. BY	DATE	DESCRIPTION
TCJ	1/22/08	ADDED PIPE SIZE
TCJ	1/18/08	ADDED PARCEL 323 TV
JDB	11/12/07	ADDED FIELD TILE TO PARCEL 323
DATE COMPLETED		

S:\Projects\Projects K-O\O\HDR\80446\ROW\Sheets\Part\_One\20404R093(286).dgn 12/19/2012 1:52:34 PM

**MONUMENT LEGEND**

- ◻ EXISTING R/W MONUMENT BOX
- ▣ PROPOSED R/W MONUMENT BOX
- ⊙ EXISTING CONCRETE MONUMENT
- PROPOSED CONCRETE MONUMENT
- ⚡ RAILROAD SPIKE FOUND
- ⚡ RAILROAD SPIKE SET
- I.P.F. IRON PIN FOUND
- ⊙ I.P.F. IRON PIN FOUND W/ ID CAP
- I.P.S. IRON PIN SET W/ ID CAP
- ⊙ I.P.F. IRON PIPE FOUND
- ⊙ I.P.S. IRON PIPE SET
- ⊙ R.K.F. P.K. NAIL FOUND
- ⊙ R.K.S. P.K. NAIL SET

**T-6-N, R-9-E  
SECTION 32  
PROVIDENCE TOWNSHIP  
LUCAS COUNTY, OHIO**



**NOTES**

THE PROPOSED RIGHT OF WAY SHALL BE REFERENCED FROM THE CENTERLINE OF RIGHT OF WAY.

MONUMENTS REFERRED TO AS "IRON PINS SET" ARE 3/4 INCH DIAMETER BY 30 INCH LONG BARS WITH A 1 1/2 INCH DIAMETER ALUMINUM CAP.

△ DENOTES R/W ENCROACHMENT.

PID NO.  
**20404**

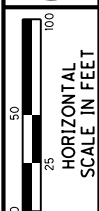
R/W DESIGNER  
SEA  
R/W REVIEWER  
KED

**RIGHT OF WAY PLAN CR 111  
STA. 54+75 TO STA. 68+00**

**HEN / LUC-24-10.42 / 0.00**

193/295

TCJ	1/18/08	ADDED 323 TV	802
REV. BY	DATE	DESCRIPTION	820
DATE COMPLETED		NOV. 3, 2006	



PID NO. 20404

R/W DESIGNER SEA R/W REVIEWER KED

RIGHT OF WAY PLAN - SR 295 STA. 61+00 TO STA. 74+00

HEN / LUC-24-10-42 / 0.00

194 / 295

287 388

803 820

### T-6-N, R-9-E SECTION 28 PROVIDENCE TOWNSHIP LUCAS COUNTY, OHIO

#### MONUMENT LEGEND

- ◻ EXISTING R/W MONUMENT BOX
- ◻ PROPOSED R/W MONUMENT BOX
- ⊙ EXISTING CONCRETE MONUMENT
- PROPOSED CONCRETE MONUMENT
- ✕ RAILROAD SPIKE FOUND
- ✕ RAILROAD SPIKE SET
- I.R.F. IRON PIN FOUND
- I.R.F. IRON PIN FOUND W/ ID CAP
- I.R.S. IRON PIN SET W/ ID CAP
- ⊙ I.R.F. IRON PIPE FOUND
- ⊙ I.R.S. IRON PIPE SET
- P.K.F. P.K. NAIL FOUND
- P.K.S. P.K. NAIL SET

- 383 STATE OF OHIO 51-08314
- 385 STATE OF OHIO 51-08291
- 388 SCOTT M. ELLIS 51-08321

CULTIVATED

351

CHESTER G. BROWN, TRUSTEE  
1/2 INTEREST AND JOHN W. BROWN  
1/2 INTEREST  
51-08977

**BEGIN WORK  
STA. 63+55.00**

**BEGIN LA R/W  
STA. 63+90.00**

**BEGIN ACQUISITION  
STA. 63+54.82**

E 1/4 COR. SEC. 28  
W 1/4 COR. SEC. 27  
MAG NAIL FND.

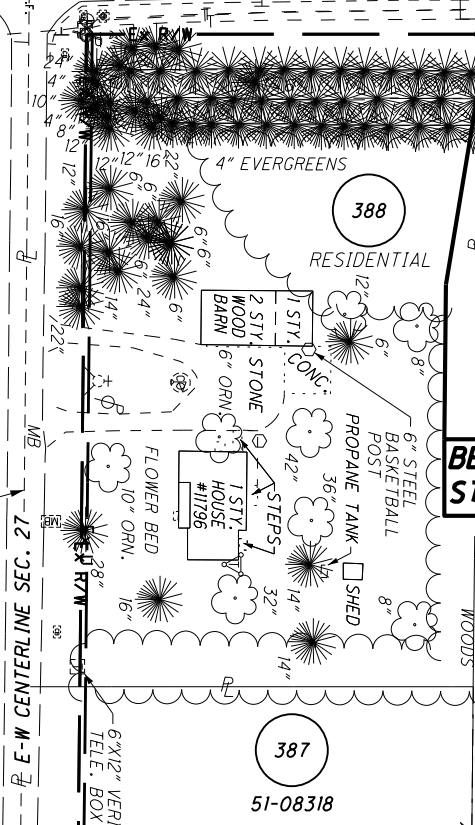
EX. R/W SR 295

SEC. 28  
SEC. 27

SR 295 (BERKEY-SOUTHERN ROAD)

S.R. 295 (BERKEY SOUTHERN ROAD)

CR 146 (BOX ROAD)



OVERGROWN AREA -  
JUST USED FOR RIDING TRAILS,  
NO KNOWN FIELD TILES.

2 WATER WELLS,  
ONE APPROX. 12' OFF SE COR. OF HOUSE.  
THE OTHER ABOUT 3' SOUTH OF SE COR. OF DRIVEWAY.  
SEPTIC TANK OFF NE COR. OF GARAGE. LEACH FIELD  
TILES RUN E-W, ALSO OFF NE COR. OF GARAGE.

386

MARK E. MONTGOMERY AND  
REBECCA L. MONTGOMERY  
51-08323  
RESIDENTIAL

384

LOUIS J. TRAMELLI AND  
SONDRA K. TRAMELLI  
51-08322  
RESIDENTIAL

383

STATE OF OHIO  
51-08301  
RESIDENTIAL

#### NOTES

THE PROPOSED RIGHT OF WAY SHALL BE REFERENCED FROM THE CENTERLINE OF RIGHT OF WAY.

MONUMENTS REFERRED TO AS "IRON PINS SET" ARE 3/4 INCH DIAMETER BY 30 INCH LONG BARS WITH A 1 1/2 INCH DIAMETER ALUMINUM CAP.

△ DENOTES R/W ENCROACHMENT.

#### STRUCTURE KEY

- ◻ RESIDENTIAL
- ◼ COMMERCIAL
- ▨ OUT-BUILDING

### T-6-N, R-9-E SECTION 27 PROVIDENCE TOWNSHIP LUCAS COUNTY, OHIO

2-STY.  
WD. FR.

UNDER  
CONSTRUCTION

JDB	11/28/07	OWNERSHIP CHANGE PARCEL 386
REV. BY	DATE	DESCRIPTION
DATE COMPLETED		NOV. 3, 2006

S:\Projects\Projects K-O\O\HDR\80446\ROW\sheet\Part\_One\20404RT098(287).dgn 12/19/2012 1:52:36 PM



**MONUMENT LEGEND**

- ▣ EXISTING R/W MONUMENT BOX
- ▣ PROPOSED R/W MONUMENT BOX
- ⊙ EXISTING CONCRETE MONUMENT
- PROPOSED CONCRETE MONUMENT
- ✕ RAILROAD SPIKE FOUND
- ✕ RAILROAD SPIKE SET
- I.P.F. IRON PIN FOUND
- I.P.F. IRON PIN FOUND W/ ID CAP
- I.P.S. IRON PIN SET W/ ID CAP
- ⊙ I.P.F. IRON PIPE FOUND
- ⊙ I.P.S. IRON PIPE SET
- P.K.F. P.K. NAIL FOUND
- P.K.S. P.K. NAIL SET

- 383 STATE OF OHIO 51-08314
- 385 STATE OF OHIO 51-08291

**T-6-N, R-9-E SECTION 28  
PROVIDENCE TOWNSHIP  
LUCAS COUNTY, OHIO**

- 1 N 00°15'38" W 69.61'
- 2 S 89°44'22" W 30.00'
- 3 S 89°44'22" W 45.00'
- 4 S 11°50'52" W 71.51'
- 5 N 00°15'38" W 82.51'
- 6 S 00°15'38" E 1410.88'

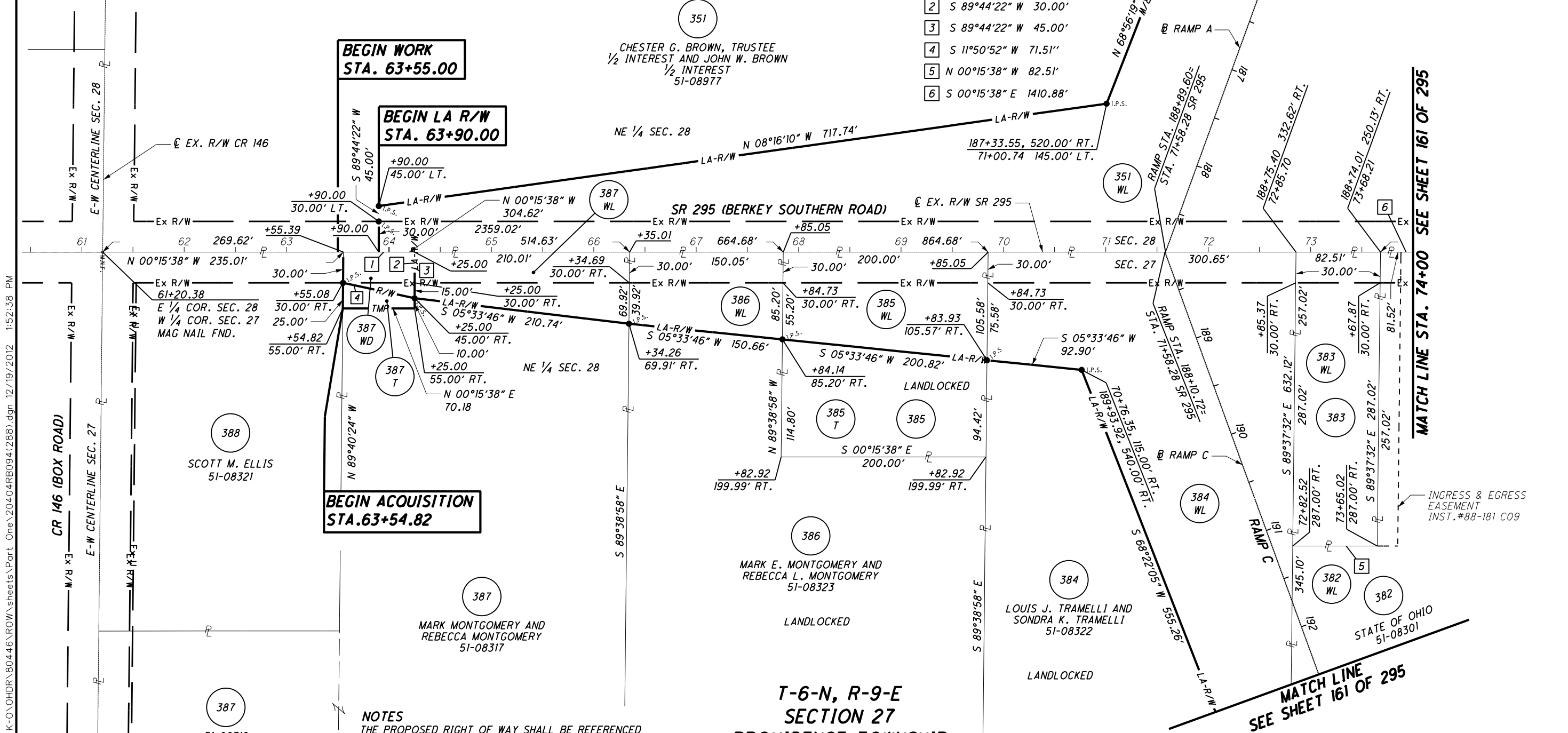
351

CHESTER G. BROWN, TRUSTEE  
1/2 INTEREST AND JOHN W. BROWN  
1/2 INTEREST  
51-08977

**BEGIN WORK  
STA. 63+55.00**

**BEGIN LA R/W  
STA. 63+90.00**

**BEGIN ACQUISITION  
STA. 63+54.82**



**NOTES**  
THE PROPOSED RIGHT OF WAY SHALL BE REFERENCED FROM THE CENTERLINE OF RIGHT OF WAY.

MONUMENTS REFERRED TO AS "IRON PINS SET" ARE 3/4 INCH DIAMETER BY 30 INCH LONG BARS WITH A 1/2 INCH DIAMETER ALUMINUM CAP.

△ DENOTES R/W ENCROACHMENT.

**T-6-N, R-9-E SECTION 27  
PROVIDENCE TOWNSHIP  
LUCAS COUNTY, OHIO**

**MATCH LINE  
SEE SHEET 159 OF 295**

**MATCH LINE  
SEE SHEET 161 OF 295**

JDB	11/28/07	OWNERSHIP CHANGE PARCEL 386
REV. BY	DATE	DESCRIPTION
DATE COMPLETED		NOV. 3, 2006



HORIZONTAL SCALE IN FEET

PID NO. **20404**

R/W DESIGNER SEA R/W REVIEWER KED

**RIGHT OF WAY PLAN - SR 295  
STA. 61+00 TO STA. 74+00**

HEN / LUC-24-10.42 / 0.00

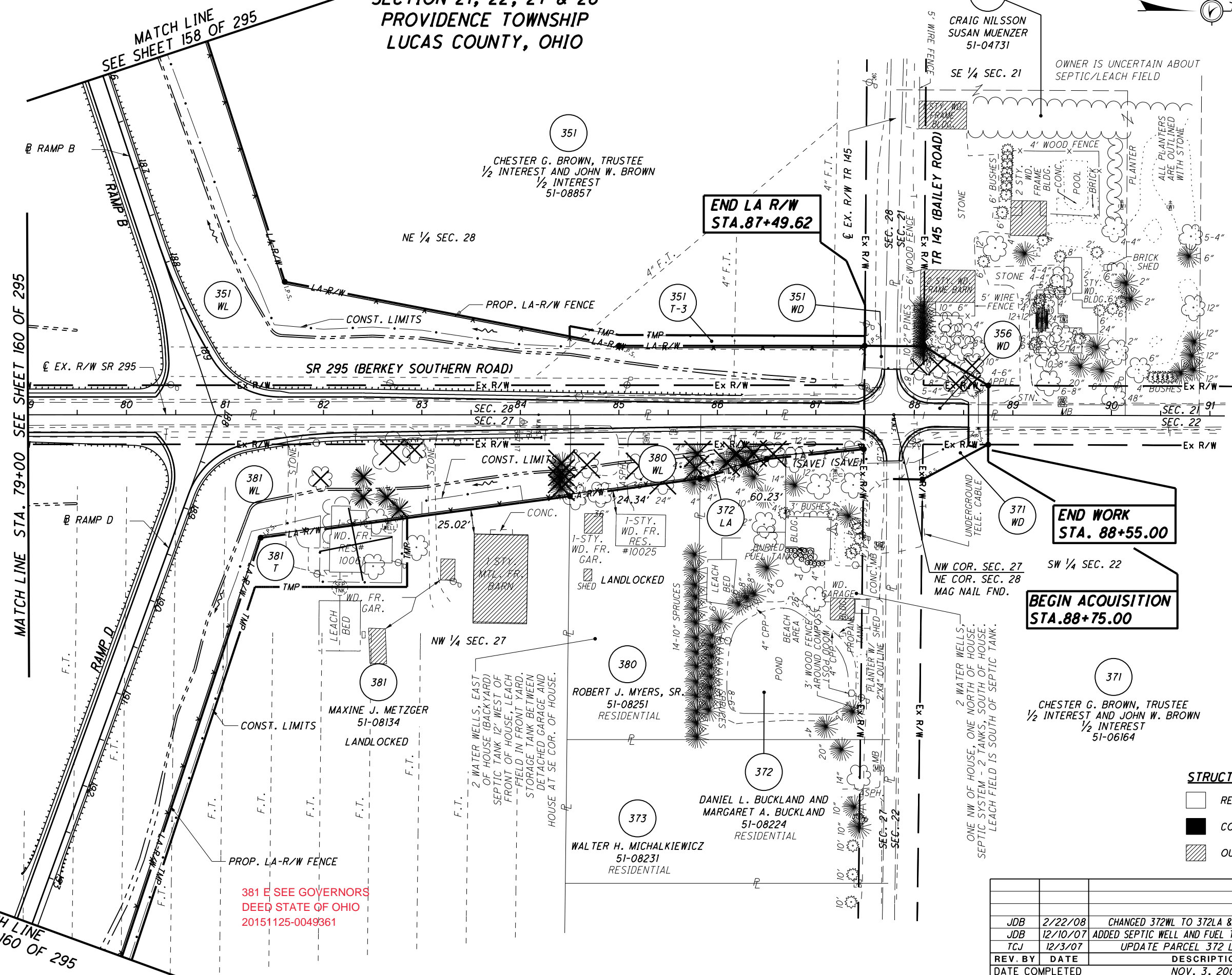
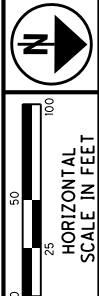
195 / 295

288  
388  
804  
820

S:\Projects\Projects K-O\O\HDR\80446\ROW\Sheets\Part\_One\20404R094(288).dgn 12/19/2012 1:52:38 PM

T-6-N, R-9-E  
SECTION 21, 22, 27 & 28  
PROVIDENCE TOWNSHIP  
LUCAS COUNTY, OHIO

RESIDENTIAL/COMMERCIAL



MATCH LINE STA. 79+00 SEE SHEET 160 OF 295

MATCH LINE SEE SHEET 158 OF 295

MATCH LINE SEE SHEET 160 OF 295

**END LA R/W  
STA. 87+49.62**

**END WORK  
STA. 88+55.00**

**BEGIN ACQUISITION  
STA. 88+75.00**

381 E SEE GOVERNORS  
DEED STATE OF OHIO  
20151125-0049361

**STRUCTURE KEY**

	RESIDENTIAL
	COMMERCIAL
	OUT-BUILDING

REV. BY	DATE	DESCRIPTION
JDB	2/22/08	CHANGED 372WL TO 372LA & REMOVED 372WD
JDB	12/10/07	ADDED SEPTIC WELL AND FUEL TANK TO PARCEL 372
TCJ	12/3/07	UPDATE PARCEL 372 LA-R/W LINE
DATE COMPLETED	NOV. 3, 2006	

PID NO.  
**20404**

R/W DESIGNER  
SEA  
R/W REVIEWER  
KED

**RIGHT OF WAY PLAN - SR 295  
STA. 79+00 TO STA. 91+00**

**HEN / LUC-24-10.42 / 0.00**

196 / 295

289  
388  
805  
820

S:\Projects\Projects K-O\O\HDR\80446\ROW\Sheets\Part\_One\20404RT099(289).dgn 12/19/2012 1:52:40 PM

T-6-N, R-9-E  
 SECTIONS 21, 22, 27 & 28  
 PROVIDENCE TOWNSHIP  
 LUCAS COUNTY, OHIO

END WORK  
 STA. 88+55.00

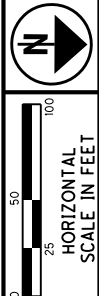
END LA R/W  
 STA. 87+49.62

END ACQUISITION  
 STA. 88+75.00

- 1 S 00°15'38" E 30.06'
- 2 S 89°41'50" E 30.00'
- 3 S 89°41'50" E 30.00'
- 4 S 10°35'06" W 50.91'
- 5 S 89°44'22" W 10.42'
- 6 N 09°56'36" E 50.80'
- 7 S 89°49'10" E 10.00'

351  
 CHESTER G. BROWN, TRUSTEE  
 1/2 INTEREST AND JOHN W. BROWN  
 1/2 INTEREST  
 51-08857

356  
 CRAIG NILSSON  
 SUSAN MUENZER  
 51-04731



PID NO.  
 20404

R/W DESIGNER  
 SEA  
 R/W REVIEWER  
 KED

RIGHT OF WAY PLAN - SR 295

STA. 79+00 TO STA. 91+00

HEN / LUC-24-10.42 / 0.00

197 / 295

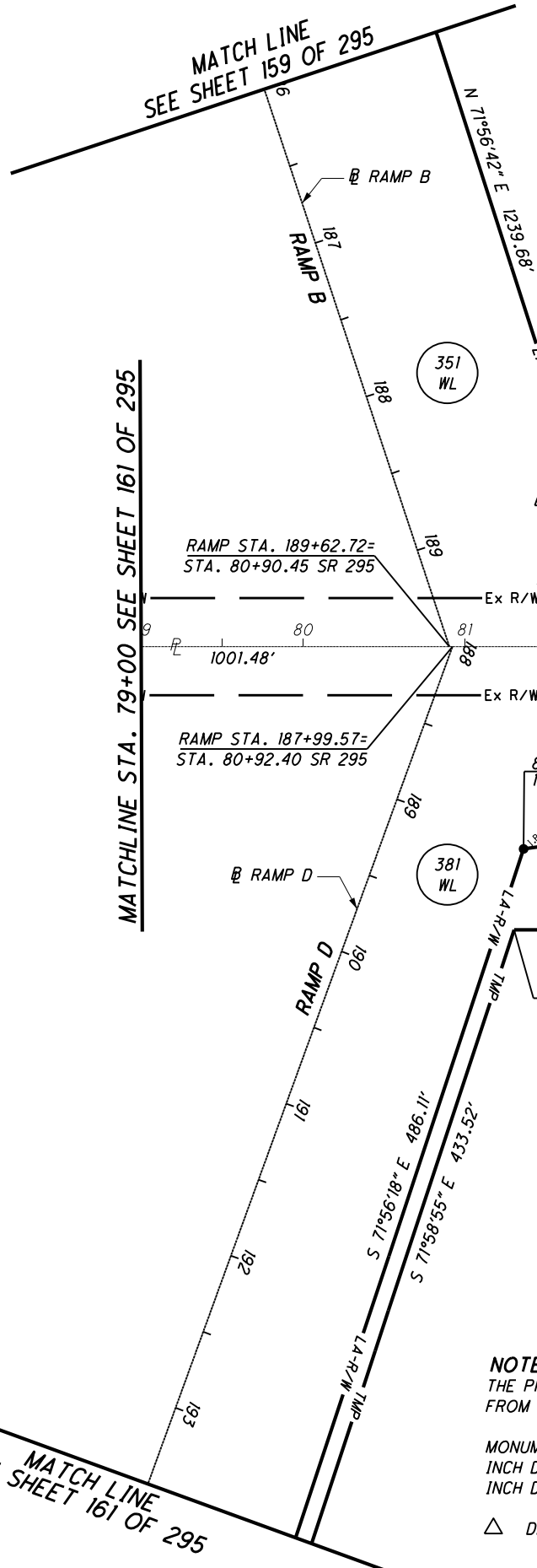
290  
 388

806  
 820

MATCH LINE  
 SEE SHEET 159 OF 295

MATCHLINE STA. 79+00 SEE SHEET 161 OF 295

MATCH LINE  
 SEE SHEET 161 OF 295



**NOTES**  
 THE PROPOSED RIGHT OF WAY SHALL BE REFERENCED FROM THE CENTERLINE OF RIGHT OF WAY.  
 MONUMENTS REFERRED TO AS "IRON PINS SET" ARE 3/4 INCH DIAMETER BY 30 INCH LONG BARS WITH A 1 1/2 INCH DIAMETER ALUMINUM CAP.  
 △ DENOTES R/W ENCROACHMENT.

381 E SEE GOVERNORS  
 DEED STATE OF OHIO  
 20151125-0049361

- MONUMENT LEGEND**
- ☐ EXISTING R/W MONUMENT BOX
  - ▣ PROPOSED R/W MONUMENT BOX
  - ⊙ EXISTING CONCRETE MONUMENT
  - PROPOSED CONCRETE MONUMENT
  - ⊙ RAILROAD SPIKE FOUND
  - ⊙ RAILROAD SPIKE SET
  - I.P.F. IRON PIN FOUND
  - I.P.F. IRON PIN FOUND W/ ID CAP
  - I.P.S. IRON PIN SET W/ ID CAP
  - ⊙ I.P.F. IRON PIPE FOUND
  - ⊙ I.P.S. IRON PIPE SET
  - ⊙ P.K.F. P.K. NAIL FOUND
  - ⊙ P.K.S. P.K. NAIL SET

REV. BY	DATE	DESCRIPTION
JDB	2/22/08	CHANGED 372WL TO 372LA & REMOVED 372WD
TCJ	12/3/07	UPDATE PARCEL 372 LA-R/W LINE
DATE COMPLETED		NOV. 3, 2006

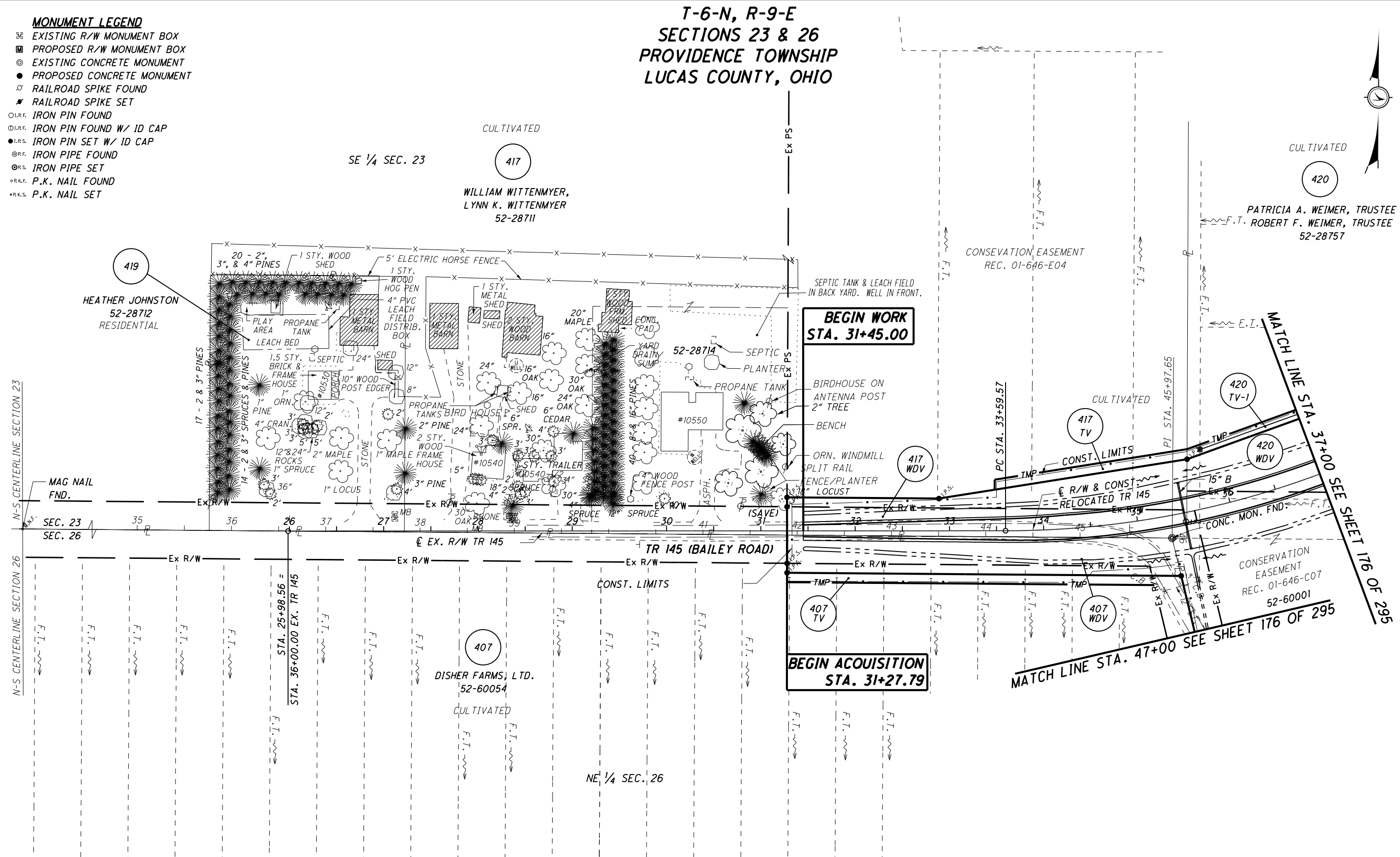
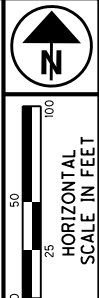
S:\Projects\Projects K-O\OHDR\80446\ROW\Sheets\Part\_One\20404R095(290).dgn 12/19/2012 1:52:42 PM

T-6-N, R-9-E  
 SECTIONS 23 & 26  
 PROVIDENCE TOWNSHIP  
 LUCAS COUNTY, OHIO

- MONUMENT LEGEND**
- ◻ EXISTING R/W MONUMENT BOX
  - ◻ PROPOSED R/W MONUMENT BOX
  - ⊙ EXISTING CONCRETE MONUMENT
  - PROPOSED CONCRETE MONUMENT
  - ⊗ RAILROAD SPIKE FOUND
  - ✱ RAILROAD SPIKE SET
  - I.P.F. IRON PIN FOUND
  - ⊙ I.P.F. IRON PIN FOUND W/ ID CAP
  - I.P.S. IRON PIN SET W/ ID CAP
  - ⊙ I.P.F. IRON PIPE FOUND
  - ⊙ I.P.S. IRON PIPE SET
  - ⊙ P.K.F. P.K. NAIL FOUND
  - ⊙ P.K.S. P.K. NAIL SET

- STRUCTURE KEY**
- ◻ RESIDENTIAL
  - ◼ COMMERCIAL
  - ▨ OUT-BUILDING

**NOTES**  
 THE PROPOSED RIGHT OF WAY SHALL BE REFERENCED FROM THE CENTERLINE OF RIGHT OF WAY.  
 MONUMENTS REFERRED TO AS "IRON PINS SET" ARE 3/4 INCH DIAMETER BY 30 INCH LONG BARS WITH A 1 1/2 INCH DIAMETER ALUMINUM CAP.  
 △ DENOTES R/W ENCROACHMENT.



PID NO.  
**20404**

R/W DESIGNER  
 JDB  
 R/W REVIEWER  
 JLW

RIGHT OF WAY PLAN - TR 145  
 STA. 35+00 TO STA. 37+00

HEN / LUC-24-10.42 / 0.00

198 / 295

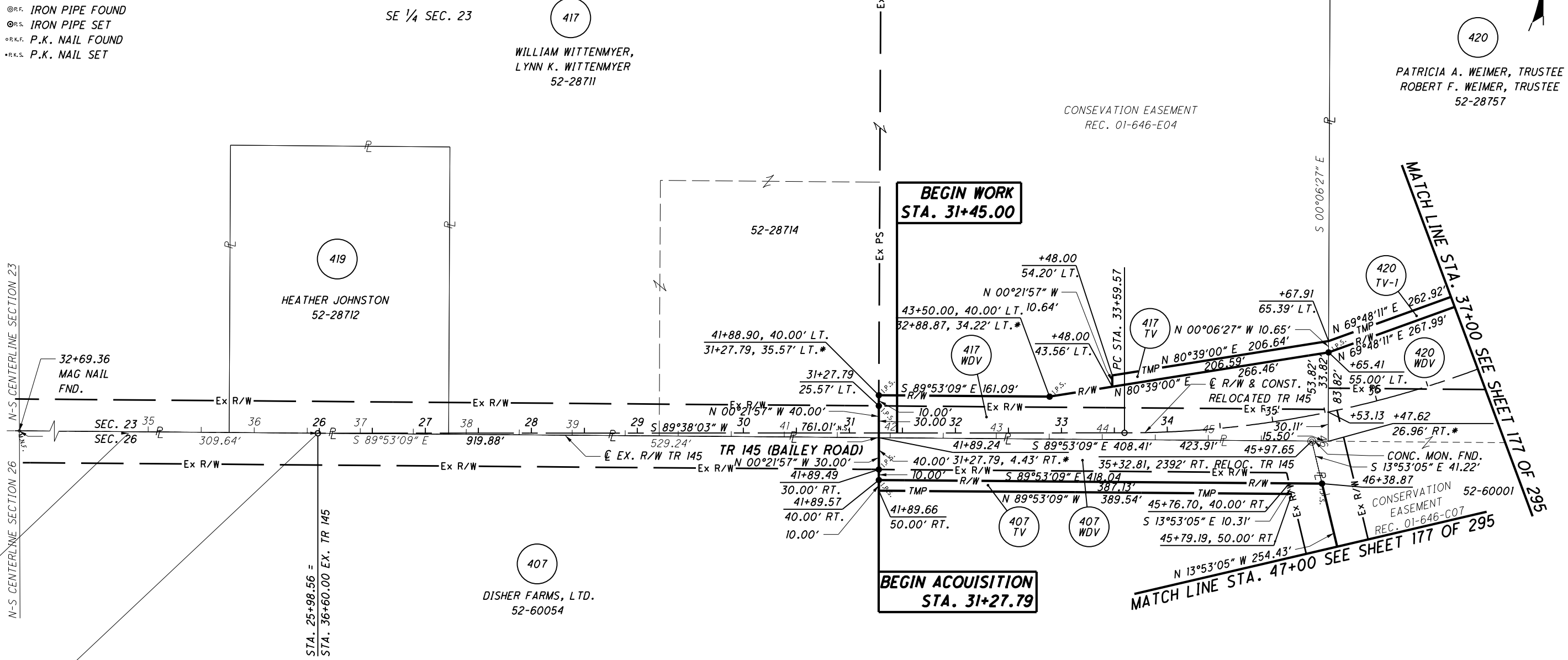
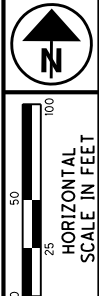
291
388
807
820

REV. BY	DATE	DESCRIPTION
JDB	10/22/09	CORRECTED RECORD DOCUMENT FOR CONSERVATION EASEMENT
JDB	10/12/09	ADDED AUDITOR'S PARCEL NO. 52-60001 TO PARCEL 420
TCJ	7/11/07	NAME CHANGE TR 145
DATE COMPLETED		

S:\Projects\Projects K-O\O\HDR\80446\ROW\sheets\Part\_One\20404RT100(291).dgn 12/19/2012 1:52:43 PM

T-6-N, R-9-E  
 SECTIONS 23 & 26  
 PROVIDENCE TOWNSHIP  
 LUCAS COUNTY, OHIO

- MONUMENT LEGEND**
- ◻ EXISTING R/W MONUMENT BOX
  - ▣ PROPOSED R/W MONUMENT BOX
  - ⊙ EXISTING CONCRETE MONUMENT
  - PROPOSED CONCRETE MONUMENT
  - ⋈ RAILROAD SPIKE FOUND
  - ✱ RAILROAD SPIKE SET
  - I.P.F. IRON PIN FOUND
  - ⊙ I.P.F. IRON PIN FOUND W/ ID CAP
  - I.P.S. IRON PIN SET W/ ID CAP
  - ⊙ I.P.F. IRON PIPE FOUND
  - ⊙ I.P.S. IRON PIPE SET
  - P.K.F. P.K. NAIL FOUND
  - P.K.S. P.K. NAIL SET



**NOTES**  
 THE PROPOSED RIGHT OF WAY SHALL BE REFERENCED FROM THE CENTERLINE OF RIGHT OF WAY.

MONUMENTS REFERRED TO AS "IRON PINS SET" ARE 3/4 INCH DIAMETER BY 30 INCH LONG BARS WITH A 1 1/2 INCH DIAMETER ALUMINUM CAP.

△ DENOTES R/W ENCROACHMENT.

\* = E R/W & CONST. RELOC. 145

REV. BY	DATE	DESCRIPTION
JDB	10/22/09	CORRECTED RECORD DOCUMENT FOR CONSERVATION EASEMENT
JDB	10/12/09	ADDED AUDITOR'S PARCEL NO. 52-60001 TO PARCEL 420
TCJ	7/11/07	NAME CHANGED TR 145
DATE COMPLETED		

PID NO.  
**20404**

R/W DESIGNER  
 JDB  
 R/W REVIEWER  
 JLW

RIGHT OF WAY PLAN - TR 145  
 STA. 35+00 TO STA. 37+00

HEN / LUC-24-10.42 / 0.00

199/295

292  
 388  
 808  
 820

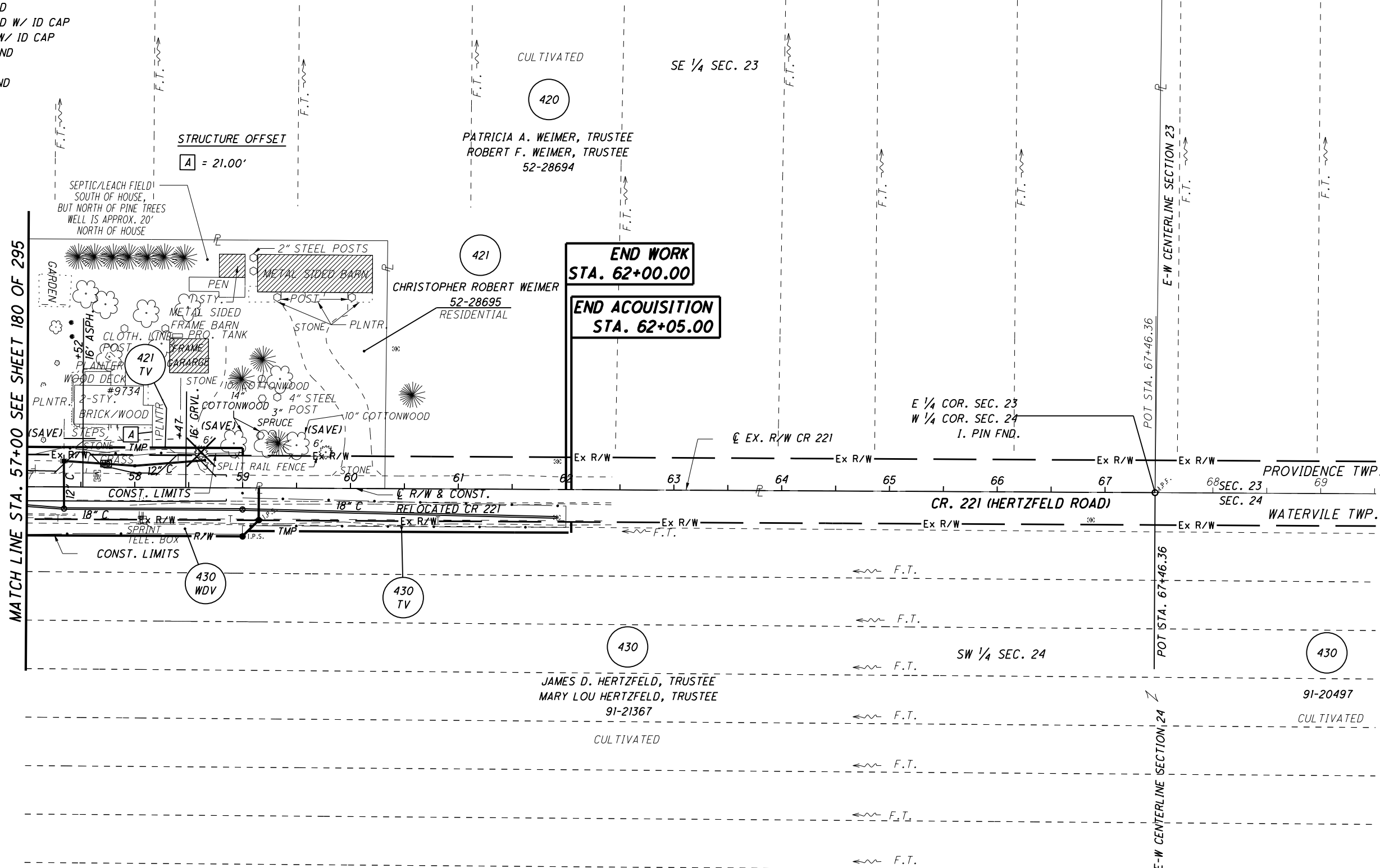
S:\Projects\Projects K-O\O\HDR\80446\ROW\sheet\Part One\20404\ROW\sheet\292.dgn 12/19/2012 1:52:44 PM

**MONUMENT LEGEND**

- ◻ EXISTING R/W MONUMENT BOX
- ◻ PROPOSED R/W MONUMENT BOX
- ⊙ EXISTING CONCRETE MONUMENT
- PROPOSED CONCRETE MONUMENT
- ⌘ RAILROAD SPIKE FOUND
- ⌘ RAILROAD SPIKE SET
- I.P.F. IRON PIN FOUND
- I.P.F. IRON PIN FOUND W/ ID CAP
- I.P.S. IRON PIN SET W/ ID CAP
- ⊙ I.P.F. IRON PIPE FOUND
- ⊙ I.P.S. IRON PIPE SET
- ⊙ P.K.F. P.K. NAIL FOUND
- ⊙ P.K.S. P.K. NAIL SET

**T-6-N, R-9-E  
SECTION 23  
PROVIDENCE TOWNSHIP  
LUCAS COUNTY, OHIO**

**T-6-N, R-9-E  
SECTION 24  
WATERVILLE TOWNSHIP  
LUCAS COUNTY, OHIO**



MATCH LINE STA. 57+00 SEE SHEET 180 OF 295

**END WORK  
STA. 62+00.00**

**END ACQUISITION  
STA. 62+05.00**

**STRUCTURE KEY**

- ◻ RESIDENTIAL
- ◼ COMMERCIAL
- ▨ OUT-BUILDING

**NOTES**  
 THE PROPOSED RIGHT OF WAY SHALL BE REFERENCED FROM THE CENTERLINE OF RIGHT OF WAY.  
 MONUMENTS REFERRED TO AS "IRON PINS SET" ARE 3/4 INCH DIAMETER BY 30 INCH LONG BARS WITH A 1 1/2 INCH DIAMETER ALUMINUM CAP.  
 △ DENOTES R/W ENCROACHMENT.

TCJ	7/11/07	NAME CHANGE CR 221	293
REV. BY	DATE	DESCRIPTION	388
DATE COMPLETED			809
			820

S:\Projects\Projects K-O\O\HDR\80446\ROW\sheets\Part\_One\20404RT101(293).dgn 12/19/2012 1:52:45 PM

200/295

HEN / LUC-24-10.42 / 0.00

RIGHT OF WAY PLAN - CR 221

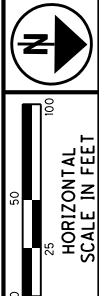
STA. 57+00 TO STA. 67+46.36

PID NO. 20404

R/W DESIGNER JDB

R/W REVIEWER JLW

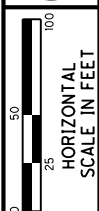
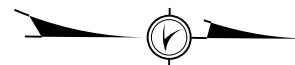
293
388
809
820



**MONUMENT LEGEND**

- ◻ EXISTING R/W MONUMENT BOX
- ◻ PROPOSED R/W MONUMENT BOX
- ⊙ EXISTING CONCRETE MONUMENT
- PROPOSED CONCRETE MONUMENT
- ✕ RAILROAD SPIKE FOUND
- ✱ RAILROAD SPIKE SET
- I.P.F. IRON PIN FOUND
- ⊖ I.P.F. IRON PIN FOUND W/ ID CAP
- I.P.S. IRON PIN SET W/ ID CAP
- ⊙ I.P.F. IRON PIPE FOUND
- ⊙ I.P.S. IRON PIPE SET
- ⊙ P.K.F. P.K. NAIL FOUND
- ⊙ P.K.S. P.K. NAIL SET

**T-6-N, R-9-E  
SECTION 23  
PROVIDENCE TOWNSHIP  
LUCAS COUNTY, OHIO**



PID NO.  
**20404**

R/W DESIGNER  
JDB  
R/W REVIEWER  
JLW

**RIGHT OF WAY PLAN - CR 221  
STA. 57+00 TO STA. 67+46.36**

**HEN / LUC-24-10.42 / 0.00**

201/295

294
388
810
820

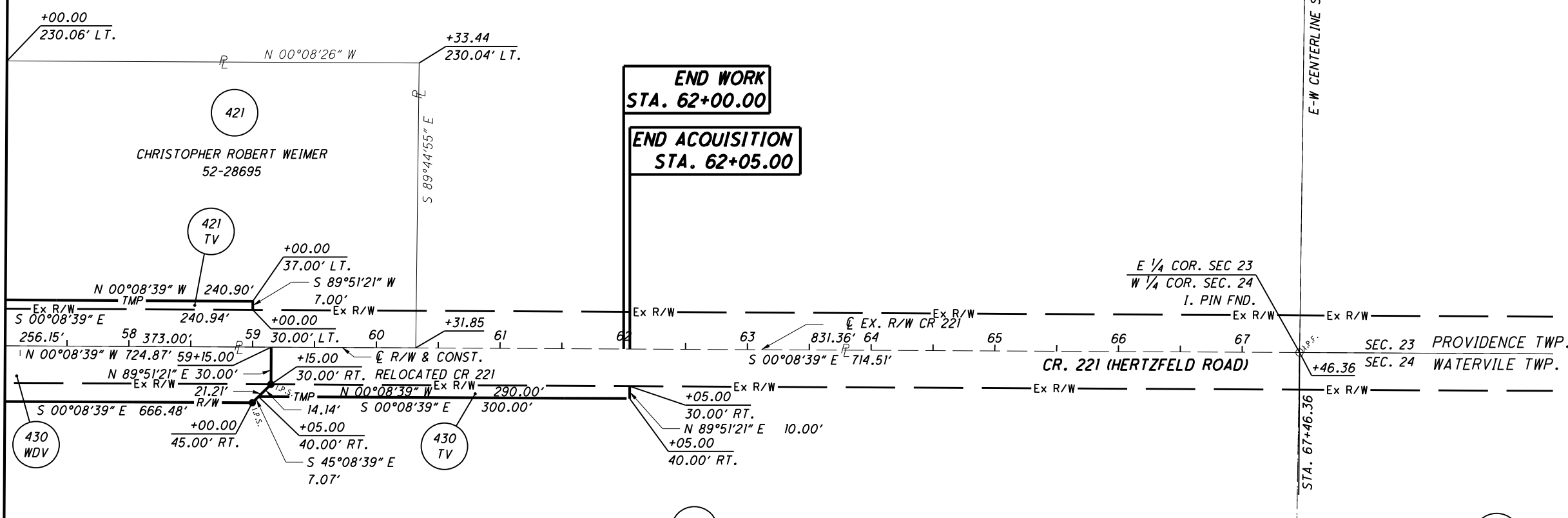
REV. BY	DATE	DESCRIPTION
TCJ	7/11/07	NAME CHANGE CR 221

420

PATRICIA A. WEIMER, TRUSTEE  
ROBERT F. WEIMER, TRUSTEE  
52-28694

SE 1/4 SEC. 23

MATCH LINE STA. 57+00 SEE SHEET 181 OF 295



430

JAMES D. HERTZFELD, TRUSTEE  
MARY LOU HERTZFELD, TRUSTEE  
91-21367

SW 1/4 SEC. 24

**T-6-N, R-9-E  
SECTION 24  
WATERVILLE TOWNSHIP  
LUCAS COUNTY, OHIO**

**NOTES**

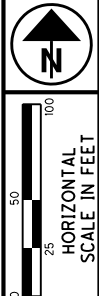
THE PROPOSED RIGHT OF WAY SHALL BE REFERENCED FROM THE CENTERLINE OF RIGHT OF WAY.

MONUMENTS REFERRED TO AS "IRON PINS SET" ARE 3/4 INCH DIAMETER BY 30 INCH LONG BARS WITH A 1 1/2 INCH DIAMETER ALUMINUM CAP.

△ DENOTES R/W ENCROACHMENT.

S:\Projects\Projects\_K-O\O\HDR\80446\ROW\Sheets\Part\_One\20404RE097(294).dgn 12/19/2012 1:52:46 PM

T-6-N, R-9-E  
SECTION 26  
PROVIDENCE TOWNSHIP  
LUCAS COUNTY, OHIO



PID NO.  
**20404**

R/W DESIGNER  
JDB  
R/W REVIEWER  
JLW

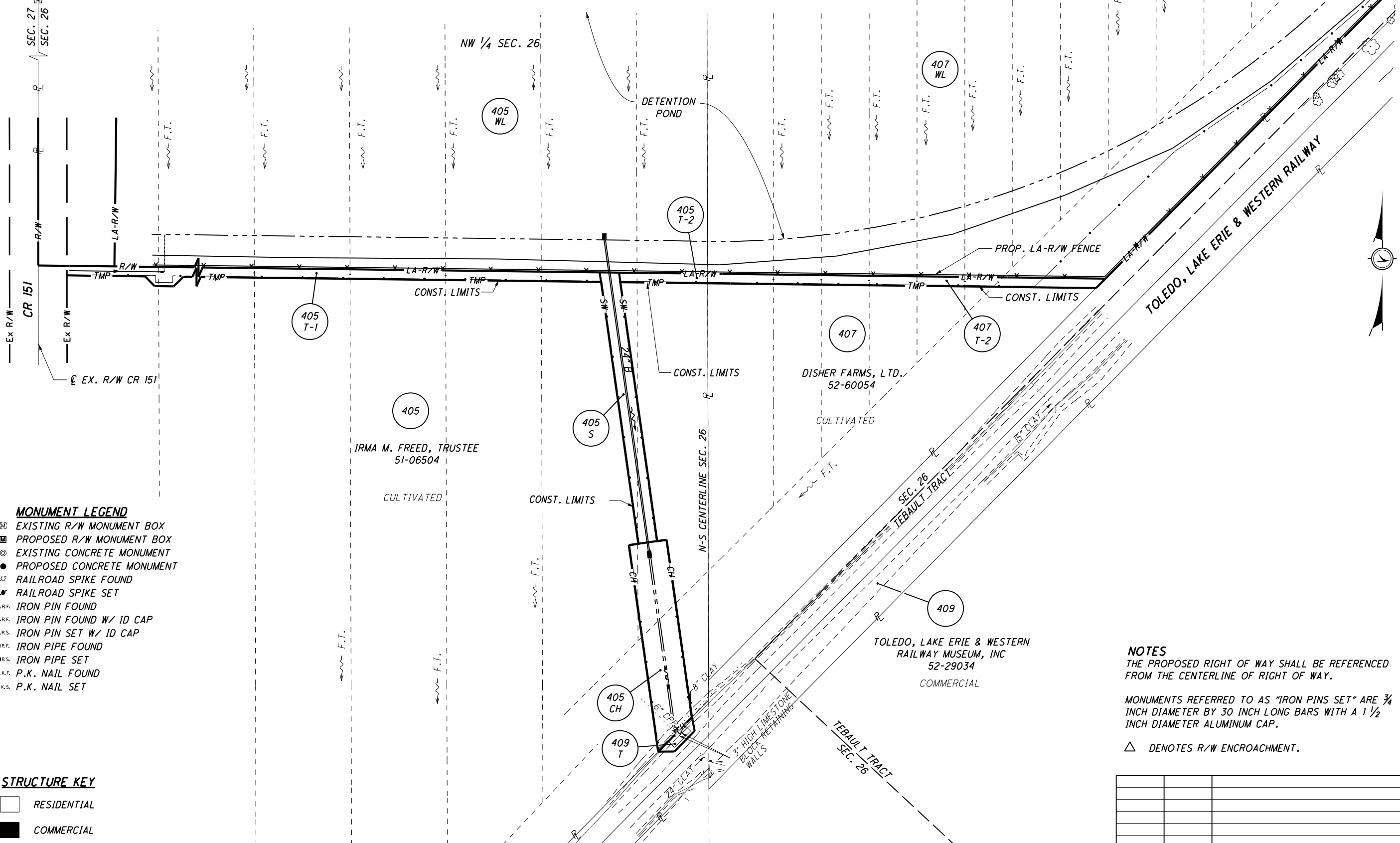
**RIGHT OF WAY PLAN - US 24**  
**DETENTION POND OUTLET**

HEN / LUC-24-10.42 / 0.00

202/295

295
388
811
820

NW COR. SEC. 26  
61+91.15



- MONUMENT LEGEND**
- ☐ EXISTING R/W MONUMENT BOX
  - ▣ PROPOSED R/W MONUMENT BOX
  - ⊙ EXISTING CONCRETE MONUMENT
  - PROPOSED CONCRETE MONUMENT
  - ✱ RAILROAD SPIKE FOUND
  - ✱ RAILROAD SPIKE SET
  - I.P.F. IRON PIN FOUND
  - ⊙ I.P.F. IRON PIN FOUND W/ ID CAP
  - I.P.S. IRON PIN SET W/ ID CAP
  - ⊙ I.P.S. IRON PIPE FOUND
  - ⊙ I.P.S. IRON PIPE SET
  - P.K.F. P.K. NAIL FOUND
  - P.K.S. P.K. NAIL SET

- STRUCTURE KEY**
- RESIDENTIAL
  - COMMERCIAL
  - ▨ OUT-BUILDING

**NOTES**  
THE PROPOSED RIGHT OF WAY SHALL BE REFERENCED FROM THE CENTERLINE OF RIGHT OF WAY.

MONUMENTS REFERRED TO AS "IRON PINS SET" ARE 3/4 INCH DIAMETER BY 30 INCH LONG BARS WITH A 1 1/2 INCH DIAMETER ALUMINUM CAP.

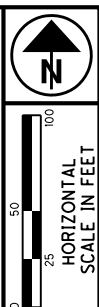
△ DENOTES R/W ENCROACHMENT.

REV. BY	DATE	DESCRIPTION

S:\Projects\Projects K-O\OHDR\80446\ROW\Drawings\Part\_One\20404RT102(295).dgn 12/19/2012 1:52:47 PM



T-6-N, R-9-E  
SECTION 26  
PROVIDENCE TOWNSHIP  
LUCAS COUNTY, OHIO



PID NO.  
**20404**

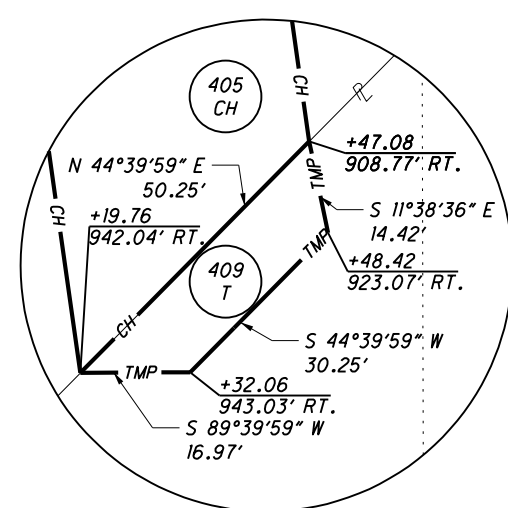
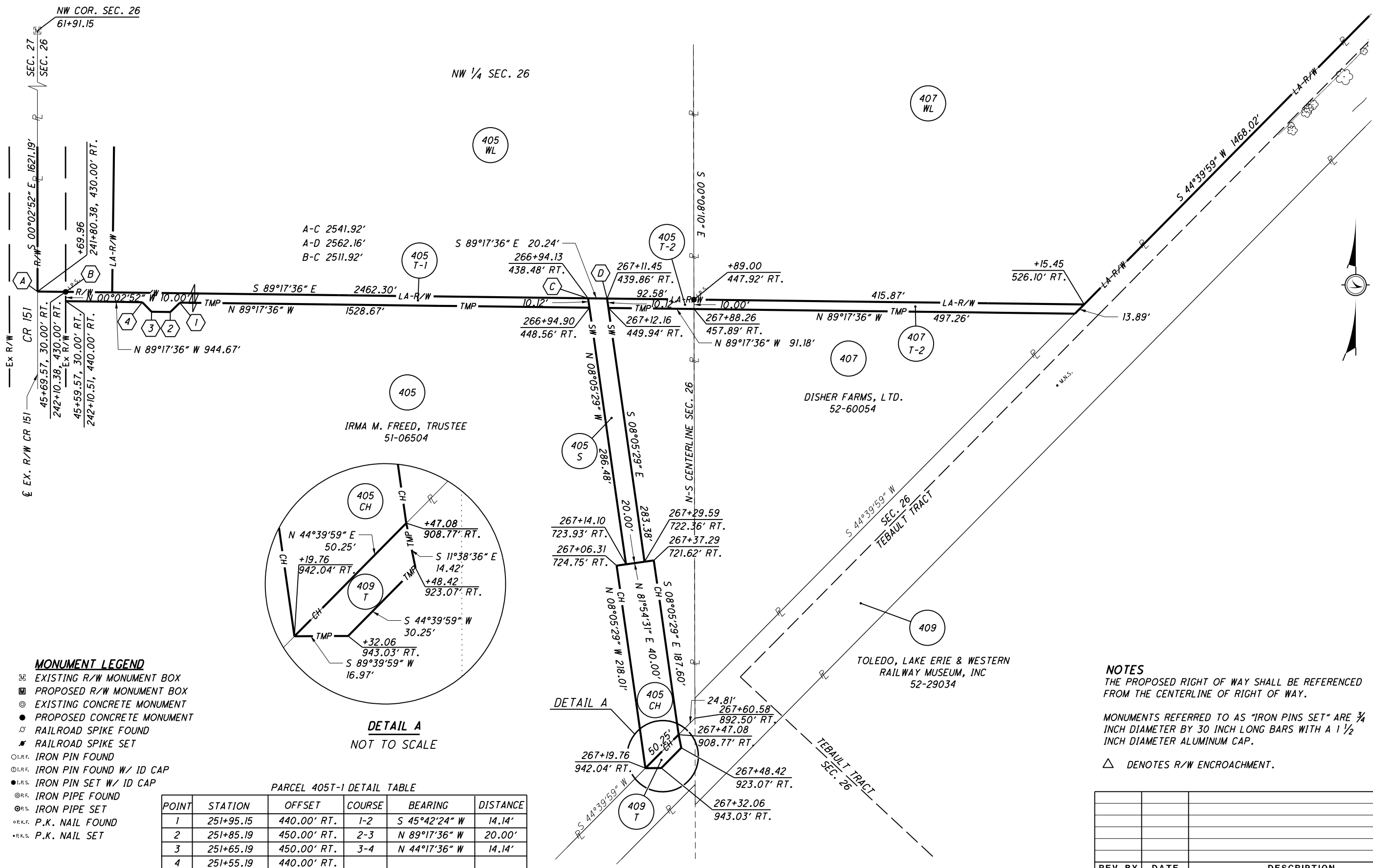
R/W DESIGNER  
JDB  
R/W REVIEWER  
JLW

**RIGHT OF WAY PLAN - US 24  
DETENTION POND OUTLET**

**HEN / LUC-24-10.42 / 0.00**

203/295

296  
388  
812  
820



**DETAIL A**  
NOT TO SCALE

PARCEL 405T-1 DETAIL TABLE

POINT	STATION	OFFSET	COURSE	BEARING	DISTANCE
1	251+95.15	440.00' RT.	1-2	S 45°42'24" W	14.14'
2	251+85.19	450.00' RT.	2-3	N 89°17'36" W	20.00'
3	251+65.19	450.00' RT.	3-4	N 44°17'36" W	14.14'
4	251+55.19	440.00' RT.			

**NOTES**  
THE PROPOSED RIGHT OF WAY SHALL BE REFERENCED FROM THE CENTERLINE OF RIGHT OF WAY.

MONUMENTS REFERRED TO AS "IRON PINS SET" ARE 3/4 INCH DIAMETER BY 30 INCH LONG BARS WITH A 1/2 INCH DIAMETER ALUMINUM CAP.

△ DENOTES R/W ENCROACHMENT.

REV. BY	DATE	DESCRIPTION

S:\Projects\Projects\_K-O\O\H\DR\80446\ROW\Drawings\Part\_One\20404R09B(296).dgn 12/19/2012 1:52:48 PM

PAGE INTENTIONALLY LEFT BLANK

REV. BY	DATE	DESCRIPTION

813  
820

HEN / LUC - 24 - 10.42 / 0.00

RIGHT OF WAY PLAN

R/W DESIGNER  
JDB  
R/W REVIEWER  
JLW

PID NO.  
20404



PAGE INTENTIONALLY LEFT BLANK

			(298)
			(388)
			(814)
			(820)
REV. BY	DATE	DESCRIPTION	
DATE COMPLETED			



PAGE INTENTIONALLY LEFT BLANK

REV. BY	DATE	DESCRIPTION

206/295

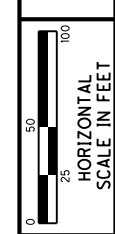
299  
388  
815  
820

HEN / LUC - 24 - 10.42 / 0.00

RIGHT OF WAY PLAN

R/W DESIGNER  
JDB  
R/W REVIEWER  
JLW

PID NO.  
20404



HORIZONTAL  
SCALE IN FEET

PAGE INTENTIONALLY LEFT BLANK

207/295

REV. BY	DATE	DESCRIPTION

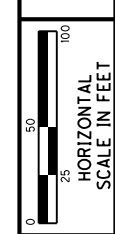
300
388
816
820

HEN / LUC - 24 - 10.42 / 0.00

RIGHT OF WAY PLAN

R/W DESIGNER  
JDB  
R/W REVIEWER  
JLW

PID NO.  
**20404**

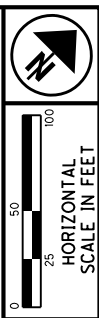


S:\Projects\Projects K-O\O\H\DR\80446\ROW\sheets\Part\_One\20404RT103(301).dgn 12/19/2012 1:52:52 PM

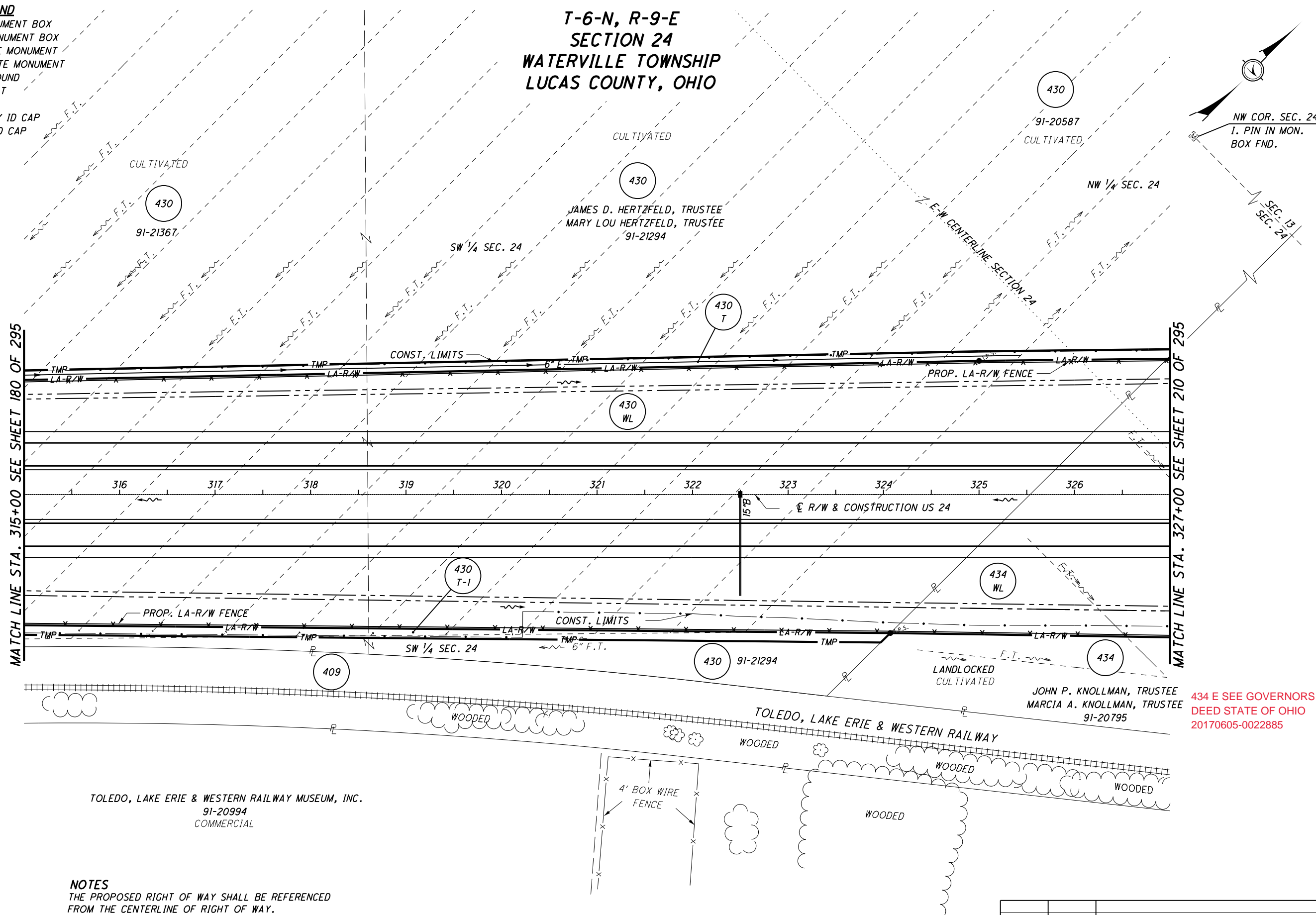
**MONUMENT LEGEND**

- ☐ EXISTING R/W MONUMENT BOX
- ◻ PROPOSED R/W MONUMENT BOX
- ⊙ EXISTING CONCRETE MONUMENT
- PROPOSED CONCRETE MONUMENT
- × RAILROAD SPIKE FOUND
- \* RAILROAD SPIKE SET
- I.P.F. IRON PIN FOUND
- ⊙ I.P.F. IRON PIN FOUND W/ ID CAP
- I.P.S. IRON PIN SET W/ ID CAP
- ⊙ R.P.F. IRON PIPE FOUND
- ⊙ R.P.S. IRON PIPE SET
- ⊙ P.K.F. P.K. NAIL FOUND
- ⊙ P.K.S. P.K. NAIL SET

**T-6-N, R-9-E  
SECTION 24  
WATERVILLE TOWNSHIP  
LUCAS COUNTY, OHIO**



NW COR. SEC. 24  
I. PIN IN MON.  
BOX FND.



MATCH LINE STA. 315+00 SEE SHEET 180 OF 295

MATCH LINE STA. 327+00 SEE SHEET 210 OF 295

PID NO.  
**20404**

R/W DESIGNER  
JDB  
R/W REVIEWER  
JLW

**RIGHT OF WAY PLAN - US 24  
STA. 315+00 TO STA. 327+00**

**HEN / LUC-24-10.42 / 0.00**

208/295

301
388
817
820

**STRUCTURE KEY**

- ◻ RESIDENTIAL
- ◼ COMMERCIAL
- ▨ OUT-BUILDING

**NOTES**  
THE PROPOSED RIGHT OF WAY SHALL BE REFERENCED FROM THE CENTERLINE OF RIGHT OF WAY.

MONUMENTS REFERRED TO AS "IRON PINS SET" ARE 3/4 INCH DIAMETER BY 30 INCH LONG BARS WITH A 1 1/2 INCH DIAMETER ALUMINUM CAP.

△ DENOTES R/W ENCROACHMENT.

434 E SEE GOVERNORS DEED STATE OF OHIO 20170605-0022885

REV. BY	DATE	DESCRIPTION
DATE COMPLETED	AUGUST 18, 2006	

**MONUMENT LEGEND**

- ⊠ EXISTING R/W MONUMENT BOX
- ⊡ PROPOSED R/W MONUMENT BOX
- ⊙ EXISTING CONCRETE MONUMENT
- PROPOSED CONCRETE MONUMENT
- ⊗ RAILROAD SPIKE FOUND
- \* RAILROAD SPIKE SET
- I.P.F. IRON PIN FOUND
- ⊙ I.R.F. IRON PIN FOUND W/ ID CAP
- I.R.S. IRON PIN SET W/ ID CAP
- ⊙ I.P.F. IRON PIPE FOUND
- ⊙ I.P.S. IRON PIPE SET
- ⊙ P.K.F. P.K. NAIL FOUND
- P.K.S. P.K. NAIL SET

**T-6-N, R-9-E  
SECTION 24  
WATERVILLE TOWNSHIP  
LUCAS COUNTY, OHIO**

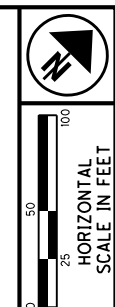
430  
91-20587

430  
JAMES D. HERTZFELD, TRUSTEE  
MARY LOU HERTZFELD, TRUSTEE  
91-21294

430  
NW COR. SEC. 24  
I. PIN IN MON. BOX FND.  
NW 1/4 SEC. 24

430  
91-21367

SW 1/4 SEC. 24



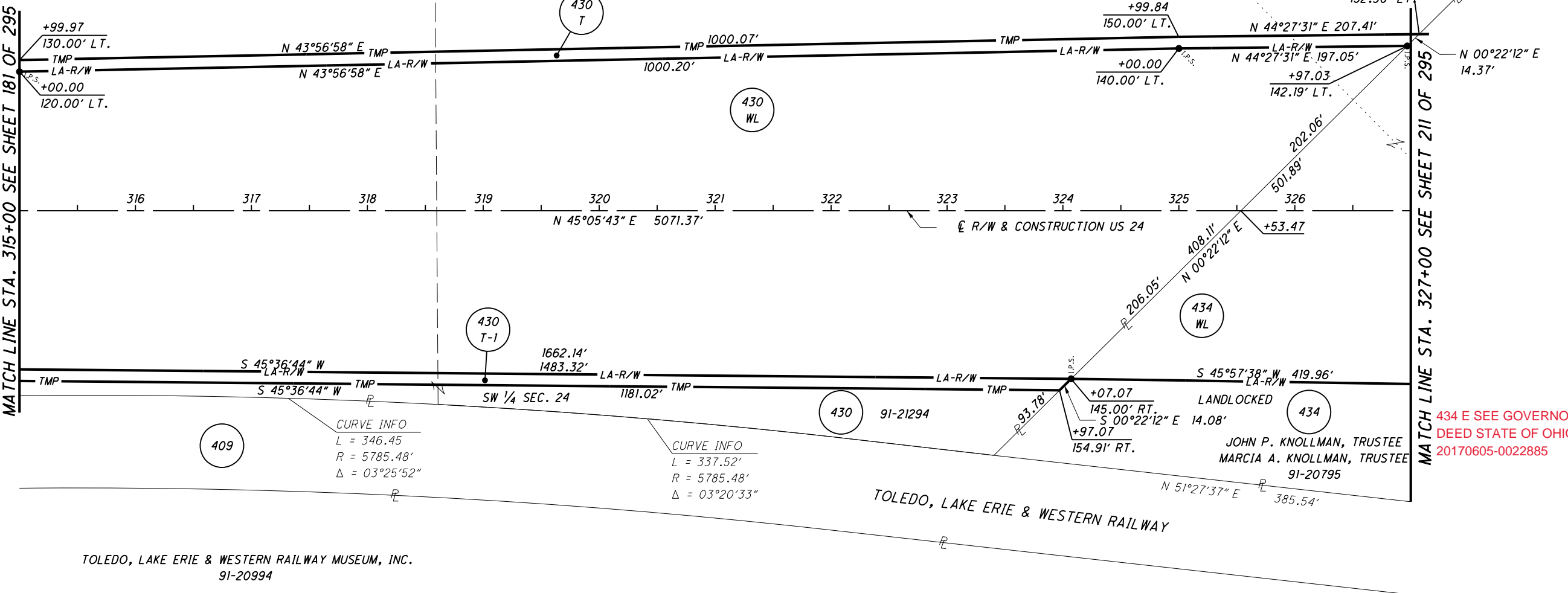
PID NO. **20404**  
R/W DESIGNER JDB  
R/W REVIEWER JLW

**RIGHT OF WAY PLAN - US 24**  
STA. 315+00 TO STA. 327+00

HEN / LUC-24-10.42/ 0.00  
209/295

MATCH LINE STA. 315+00 SEE SHEET 181 OF 295

MATCH LINE STA. 327+00 SEE SHEET 211 OF 295



CURVE INFO  
L = 346.45  
R = 5785.48'  
Δ = 03°25'52"

CURVE INFO  
L = 337.52'  
R = 5785.48'  
Δ = 03°20'33"

434 E SEE GOVERNORS  
DEED STATE OF OHIO  
20170605-0022885

TOLEDO, LAKE ERIE & WESTERN RAILWAY MUSEUM, INC.  
91-20994

**NOTES**  
THE PROPOSED RIGHT OF WAY SHALL BE REFERENCED  
FROM THE CENTERLINE OF RIGHT OF WAY.

MONUMENTS REFERRED TO AS "IRON PINS SET" ARE 3/4  
INCH DIAMETER BY 30 INCH LONG BARS WITH A 1 1/2  
INCH DIAMETER ALUMINUM CAP.

△ DENOTES R/W ENCROACHMENT.

REV. BY	DATE	DESCRIPTION

302  
388

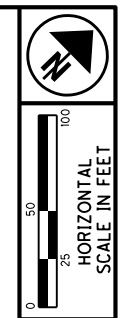
818  
820

S:\Projects\Projects K-O\O\HDR\80446\ROW\sheets\Part\_One\20404RT104(303).dgn 12/19/2012 1:52:54 PM

**MONUMENT LEGEND**

- ◻ EXISTING R/W MONUMENT BOX
- ◻ PROPOSED R/W MONUMENT BOX
- ⊙ EXISTING CONCRETE MONUMENT
- PROPOSED CONCRETE MONUMENT
- ⊗ RAILROAD SPIKE FOUND
- ⊗ RAILROAD SPIKE SET
- I.R.F. IRON PIN FOUND
- ⊙ I.R.F. IRON PIN FOUND W/ ID CAP
- I.R.F. IRON PIN SET W/ ID CAP
- ⊙ R.F. IRON PIPE FOUND
- ⊙ R.F. IRON PIPE SET
- ⊙ P.K.F. P.K. NAIL FOUND
- P.K.F. P.K. NAIL SET

**T-6-N, R-9-E  
SECTION 24  
WATERVILLE TOWNSHIP  
LUCAS COUNTY, OHIO**



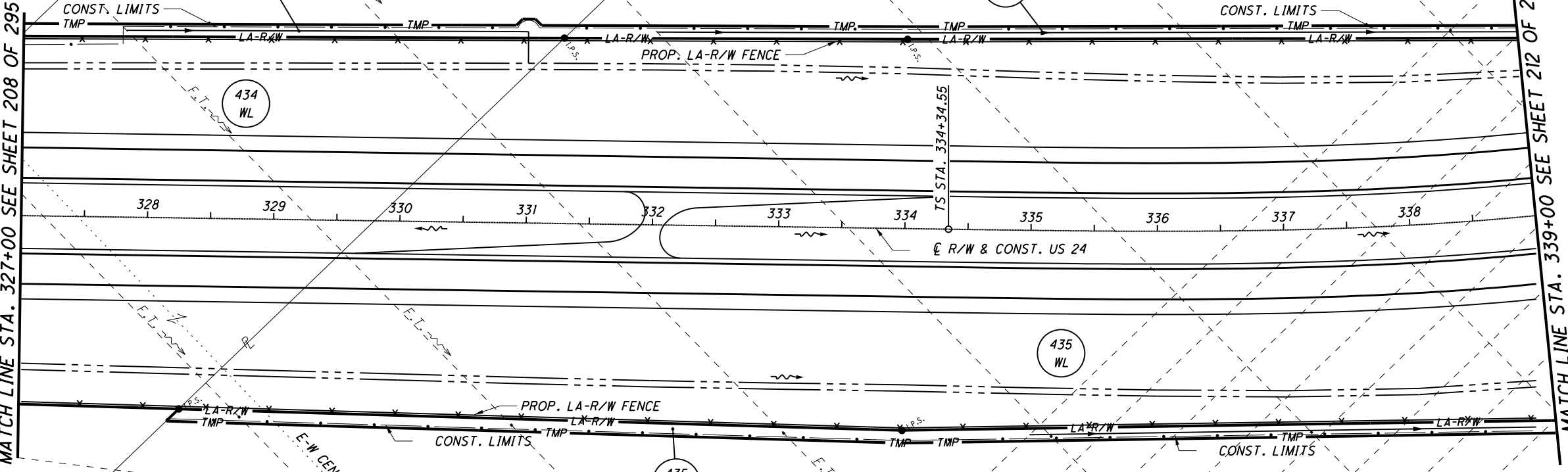
MATCH LINE STA. 327+00 SEE SHEET 208 OF 295

MATCH LINE STA. 339+00 SEE SHEET 212 OF 295

430  
JAMES D. HERTZFELD, TRUSTEE  
MARY LOU HERTZFELD, TRUSTEE  
91-20587  
CULTIVATED

434  
JOHN P. KNOLLMAN, TRUSTEE  
MARCIA A. KNOLLMAN, TRUSTEE  
91-20795

435  
KEITH A. HANNEWALD AND  
SUSAN M. HANNEWALD  
91-20794



434 E SEE GOVERNORS  
DEED STATE OF OHIO  
20170605-0022885

409  
TOLEDO, LAKE ERIE & WESTERN  
RAILWAY MUSEUM, INC.  
91-20994  
COMMERCIAL

**NOTES**  
THE PROPOSED RIGHT OF WAY SHALL BE REFERENCED FROM THE CENTERLINE OF RIGHT OF WAY.

**STRUCTURE KEY**

- ◻ RESIDENTIAL
- ◼ COMMERCIAL
- ▨ OUT-BUILDING

- MONUMENTS REFERRED TO AS "IRON PINS SET" ARE 3/4 INCH DIAMETER BY 30 INCH LONG BARS WITH A 1 1/2 INCH DIAMETER ALUMINUM CAP.
- △ DENOTES R/W ENCROACHMENT.

PID NO.  
**20404**

R/W DESIGNER  
JDB  
R/W REVIEWER  
JLW

**RIGHT OF WAY PLAN - US 24**  
**STA. 327+00 TO STA. 339+00**

**HEN / LUC-24-10.42 / 0.00**

210/295

303  
388

819  
820

REV. BY	DATE	DESCRIPTION

436  
JAMES D. HERTZFELD  
FAMILY LIMITED PARTNERSHIP  
RICHARD G. AND MARJORIE R. HERTZFELD  
FAMILY LIMITED PARTNERSHIP  
91-20464  
CULTIVATED





PID NO.  
**20404**

R/W DESIGNER  
JDB  
R/W REVIEWER  
JLW

**RIGHT OF WAY PLAN - US 24  
STA. 327+00 TO STA. 339+00**

**HEN / LUC-24-10.42 / 0.00**

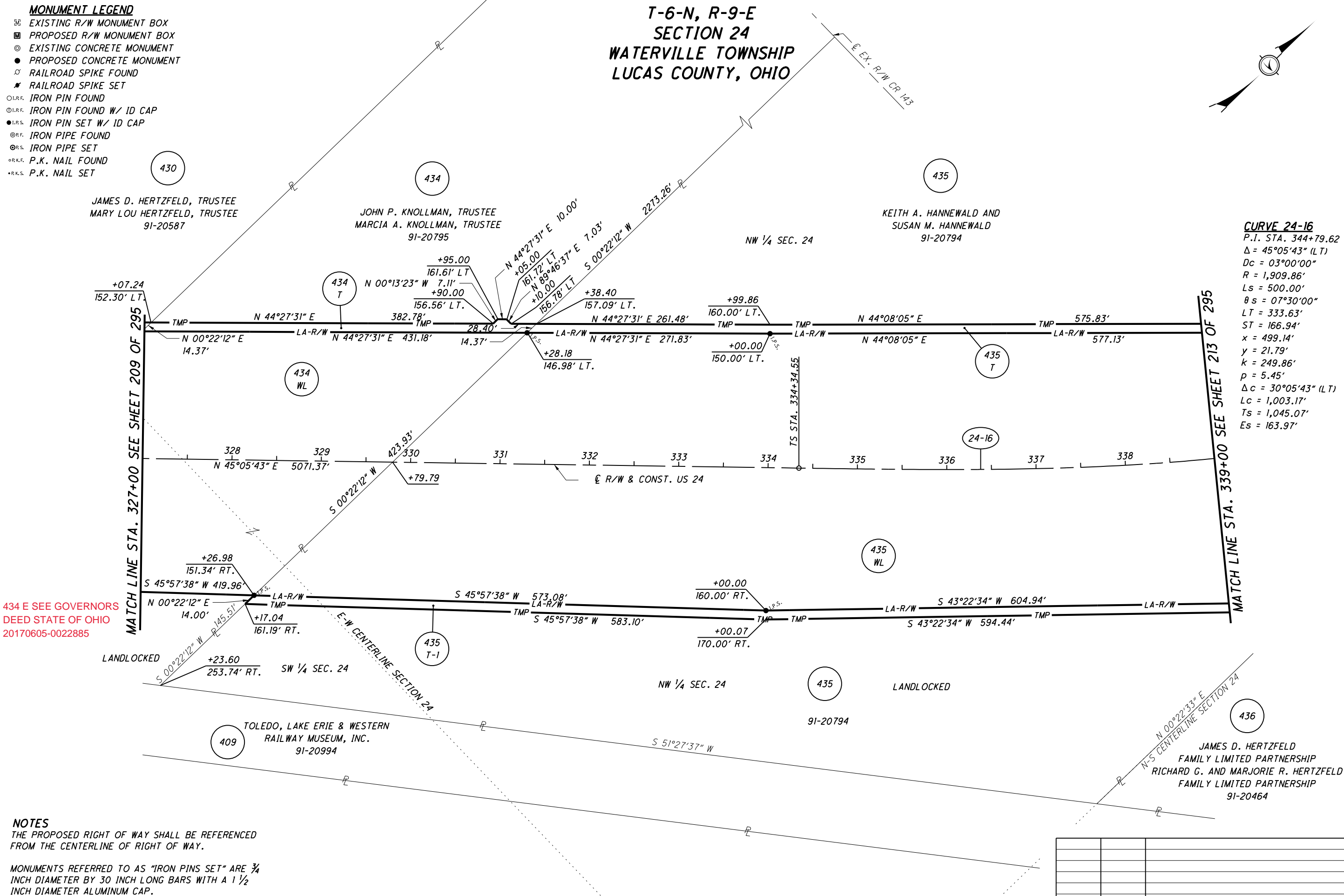
211 / 295

304  
388

820  
820

REV. BY	DATE	DESCRIPTION
DATE COMPLETED		AUGUST 18, 2006

**T-6-N, R-9-E  
SECTION 24  
WATERVILLE TOWNSHIP  
LUCAS COUNTY, OHIO**



- MONUMENT LEGEND**
- Ⓜ EXISTING R/W MONUMENT BOX
  - ▭ PROPOSED R/W MONUMENT BOX
  - ⊙ EXISTING CONCRETE MONUMENT
  - PROPOSED CONCRETE MONUMENT
  - ✕ RAILROAD SPIKE FOUND
  - ✖ RAILROAD SPIKE SET
  - I.P.F. IRON PIN FOUND
  - ⊙ I.P.F. IRON PIN FOUND W/ ID CAP
  - I.P.S. IRON PIN SET W/ ID CAP
  - ⊙ I.P.F. IRON PIPE FOUND
  - ⊙ I.P.S. IRON PIPE SET
  - ⊙ P.K.F. P.K. NAIL FOUND
  - ⊙ P.K.S. P.K. NAIL SET

434 E SEE GOVERNORS  
DEED STATE OF OHIO  
20170605-0022885

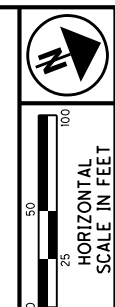
**NOTES**

THE PROPOSED RIGHT OF WAY SHALL BE REFERENCED FROM THE CENTERLINE OF RIGHT OF WAY.  
MONUMENTS REFERRED TO AS "IRON PINS SET" ARE 3/4 INCH DIAMETER BY 30 INCH LONG BARS WITH A 1 1/2 INCH DIAMETER ALUMINUM CAP.

△ DENOTES R/W ENCROACHMENT.

S:\Projects\Projects\_K-O\O\HDR\80446\ROW\sheets\Part\_One\20404R100(304).dgn 12/19/2012 1:52:55 PM

T-6-N, R-9-E  
SECTION 24  
WATERVILLE TOWNSHIP  
LUCAS COUNTY, OHIO



PID NO.  
**20404**

R/W DESIGNER  
JDB  
R/W REVIEWER  
JLW

RIGHT OF WAY PLAN - US 24  
STA. 339+00 TO STA. 351+00

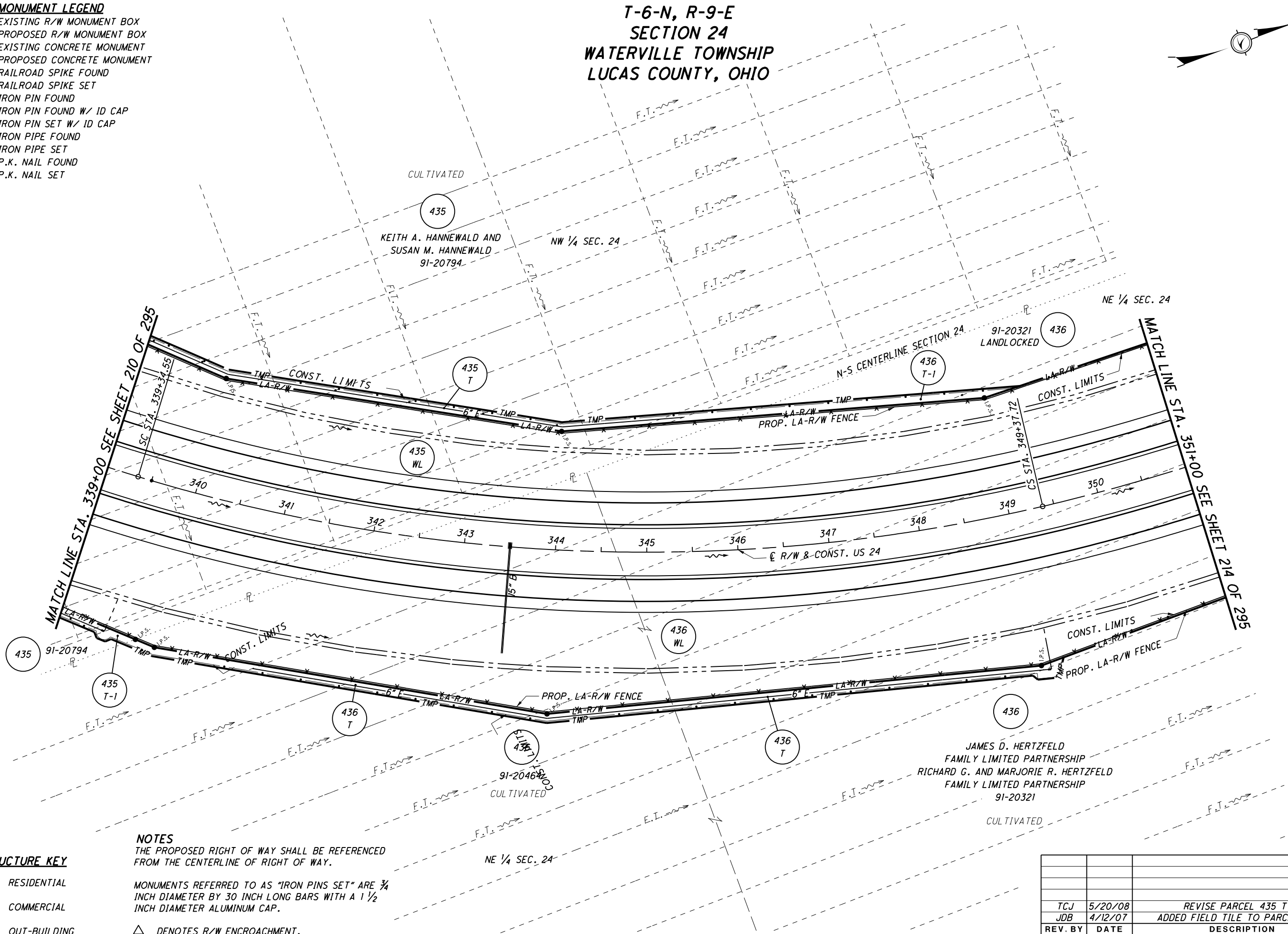
HEN / LUC-24-10.42 / 0.00  
212 / 295

305
388
1110
1193

- MONUMENT LEGEND**
- ◻ EXISTING R/W MONUMENT BOX
  - ◻ PROPOSED R/W MONUMENT BOX
  - EXISTING CONCRETE MONUMENT
  - PROPOSED CONCRETE MONUMENT
  - ⊗ RAILROAD SPIKE FOUND
  - ✱ RAILROAD SPIKE SET
  - I.P.F. IRON PIN FOUND
  - I.P.F. IRON PIN FOUND W/ ID CAP
  - I.P.S. IRON PIN SET W/ ID CAP
  - ⊙ I.P.F. IRON PIPE FOUND
  - ⊙ I.P.S. IRON PIPE SET
  - ⊙ R.K.F. P.K. NAIL FOUND
  - ⊙ R.K.S. P.K. NAIL SET

- STRUCTURE KEY**
- ◻ RESIDENTIAL
  - ◼ COMMERCIAL
  - ▨ OUT-BUILDING

**NOTES**  
THE PROPOSED RIGHT OF WAY SHALL BE REFERENCED FROM THE CENTERLINE OF RIGHT OF WAY.  
MONUMENTS REFERRED TO AS "IRON PINS SET" ARE 3/4 INCH DIAMETER BY 30 INCH LONG BARS WITH A 1 1/2 INCH DIAMETER ALUMINUM CAP.  
△ DENOTES R/W ENCROACHMENT.

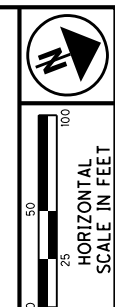


S:\Projects\Projects\_K-O\OHDR\80444\ROW\sheets\20404RT105(305).dgn 12/19/2012 12:59:48 PM

T-6-N, R-9-E  
SECTION 24  
WATERVILLE TOWNSHIP  
LUCAS COUNTY, OHIO



**CURVE 24-16**  
P.I. STA. 344+79.62  
 $\Delta c = 45^{\circ}05'43''$  (L T)  
 $Dc = 03^{\circ}00'00''$   
 $R = 1,909.86'$   
 $Ls = 500.00'$   
 $\theta s = 07^{\circ}30'00''$   
 $LT = 333.63'$   
 $ST = 166.94'$   
 $x = 499.14'$   
 $y = 21.79'$   
 $k = 249.86'$   
 $p = 5.45'$   
 $\Delta c = 30^{\circ}05'43''$  (L T)  
 $Lc = 1,003.17'$   
 $Ts = 1,045.07'$   
 $Es = 163.97'$



PID NO.  
**20404**

R/W DESIGNER  
JDB  
R/W REVIEWER  
JLW

RIGHT OF WAY PLAN - US 24  
STA. 339+00 TO STA. 351+00

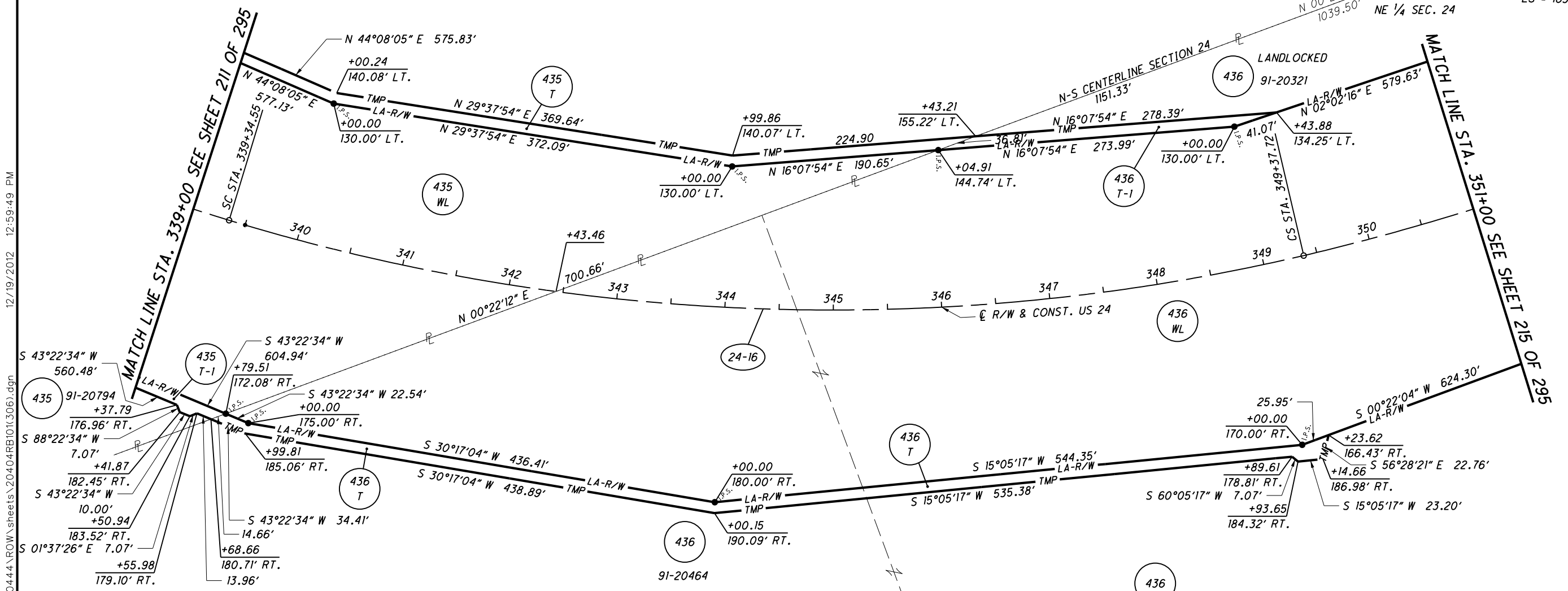
HEN / LUC-24-10-42 / 0.00

213 / 295

306  
388  
1111  
1193

- MONUMENT LEGEND**
- ◻ EXISTING R/W MONUMENT BOX
  - ◻ PROPOSED R/W MONUMENT BOX
  - ⊙ EXISTING CONCRETE MONUMENT
  - PROPOSED CONCRETE MONUMENT
  - ⊗ RAILROAD SPIKE FOUND
  - ✱ RAILROAD SPIKE SET
  - I.P.F. IRON PIN FOUND
  - ⊙ I.P.F. IRON PIN FOUND W/ ID CAP
  - I.P.S. IRON PIN SET W/ ID CAP
  - ⊙ I.P.F. IRON PIPE FOUND
  - ⊙ I.P.S. IRON PIPE SET
  - ⊙ R.K.F. P.K. NAIL FOUND
  - ⊙ R.K.S. P.K. NAIL SET

435  
KEITH A. HANNEWALD AND  
SUSAN M. HANNEWALD  
91-20794  
NW 1/4 SEC. 24



**NOTES**  
THE PROPOSED RIGHT OF WAY SHALL BE REFERENCED FROM THE CENTERLINE OF RIGHT OF WAY.  
NE 1/4 SEC. 24  
MONUMENTS REFERRED TO AS "IRON PINS SET" ARE 3/4 INCH DIAMETER BY 30 INCH LONG BARS WITH A 1 1/2 INCH DIAMETER ALUMINUM CAP.  
△ DENOTES R/W ENCROACHMENT.

JAMES D. HERTZFELD  
FAMILY LIMITED PARTNERSHIP  
RICHARD G. AND MARJORIE R. HERTZFELD  
FAMILY LIMITED PARTNERSHIP  
91-20321

REV. BY	DATE	DESCRIPTION
TCJ	5/20/08	REVISE PARCEL 435 T-1
DATE COMPLETED		AUGUST 18, 2006

S:\Projects\Projects K-O\O\HDR\80444\ROW\sheet\20404RBI01(306).dgn 12/19/2012 12:59:49 PM

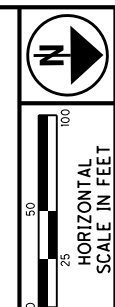

S:\Projects\Projects\_K-O\O\HDR\80444\ROW\Drawings\20404\RT106(307).dgn 12/19/2012 12:59:50 PM

**MONUMENT LEGEND**

- ◻ EXISTING R/W MONUMENT BOX
- ◻ PROPOSED R/W MONUMENT BOX
- EXISTING CONCRETE MONUMENT
- PROPOSED CONCRETE MONUMENT
- ⚡ RAILROAD SPIKE FOUND
- ⚡ RAILROAD SPIKE SET
- I.P.F. IRON PIN FOUND
- I.P.F. IRON PIN FOUND W/ ID CAP
- I.P.S. IRON PIN SET W/ ID CAP
- I.P.F. IRON PIPE FOUND
- I.P.S. IRON PIPE SET
- P.K.F. P.K. NAIL FOUND
- P.K.S. P.K. NAIL SET

**T-6-N, R-9-E  
SECTIONS 13 & 24  
WATERVILLE TOWNSHIP  
LUCAS COUNTY, OHIO**

MATCH LINE STA. 46+00 SEE SHEET 268 OF 295



PID NO. **20404**

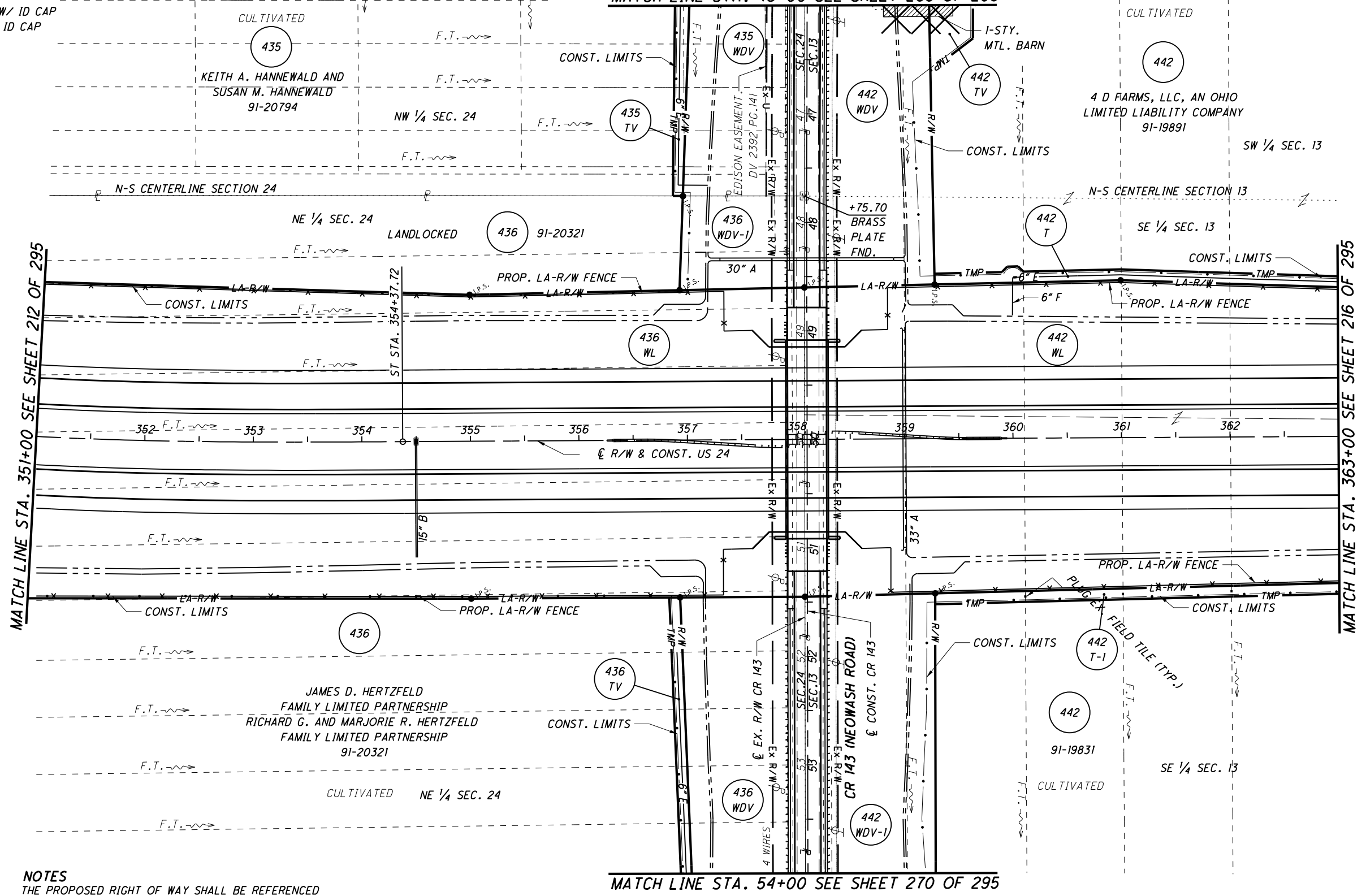
R/W DESIGNER: JDB  
R/W REVIEWER: JLW

RIGHT OF WAY PLAN - US 24  
STA. 351+00 TO STA. 363+00

HEN / LUC-24-10-42 / 0.00

214 / 295

307
388
1112
1193



**NOTES**  
THE PROPOSED RIGHT OF WAY SHALL BE REFERENCED FROM THE CENTERLINE OF RIGHT OF WAY.

**STRUCTURE KEY**

- ◻ RESIDENTIAL
- ◻ COMMERCIAL
- ▨ OUT-BUILDING

MONUMENTS REFERRED TO AS "IRON PINS SET" ARE 3/4 INCH DIAMETER BY 30 INCH LONG BARS WITH A 1 1/2 INCH DIAMETER ALUMINUM CAP.  
△ DENOTES R/W ENCROACHMENT.

REV. BY	DATE	DESCRIPTION
JDB	4/12/07	ADDED FIELD TILE, MODIFIED 435TV AND DELETED 436TV-1
		DESCRIPTION
		AUGUST 18, 2006

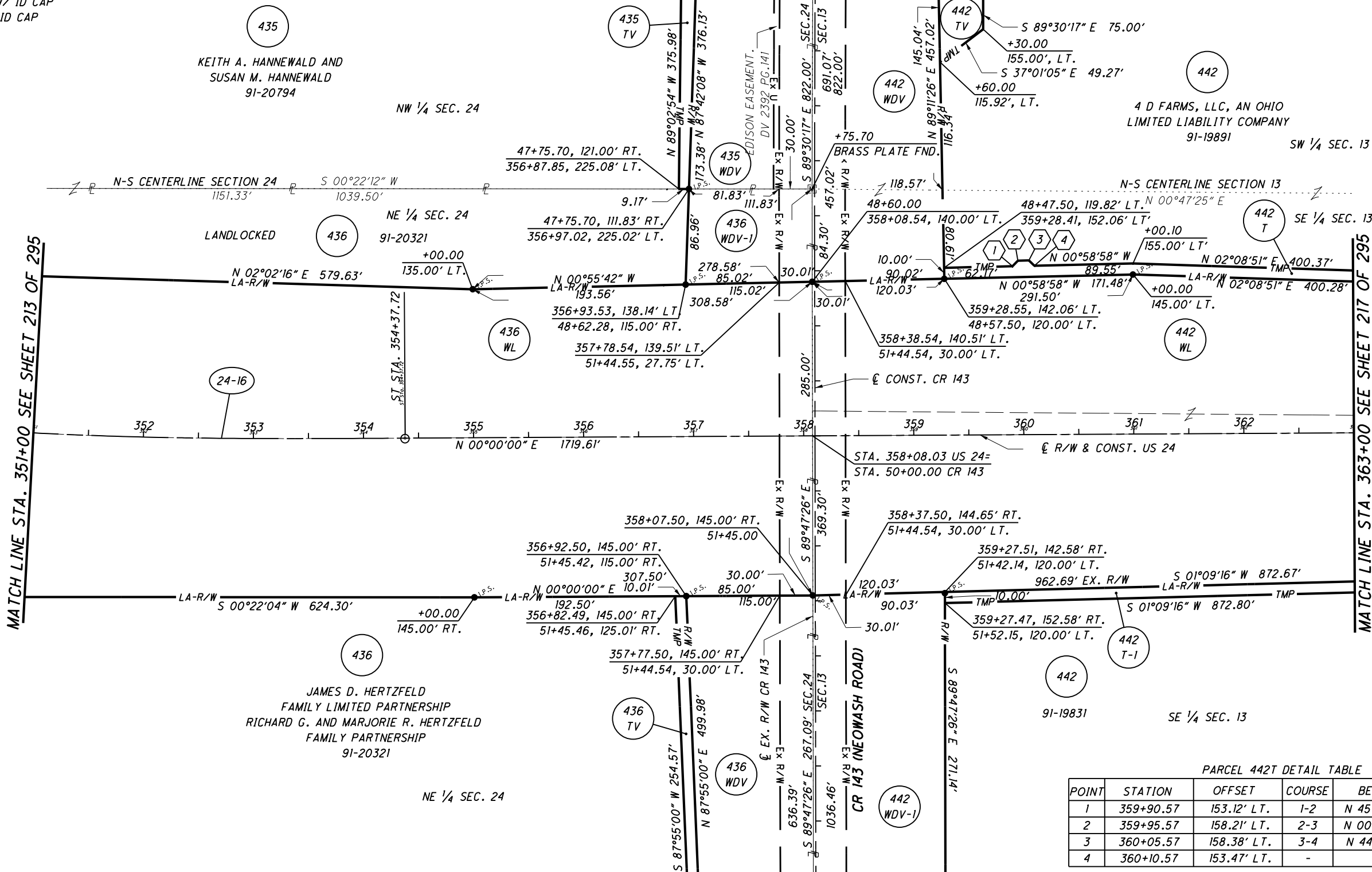
T-6-N, R-9-E  
SECTIONS 13 & 24  
WATERVILLE TOWNSHIP  
LUCAS COUNTY, OHIO

MATCH LINE STA. 46+00 SEE SHEET 269 OF 295

MATCH LINE STA. 54+00 SEE SHEET 271 OF 295

- MONUMENT LEGEND**
- ◻ EXISTING R/W MONUMENT BOX
  - ◻ PROPOSED R/W MONUMENT BOX
  - ⊙ EXISTING CONCRETE MONUMENT
  - PROPOSED CONCRETE MONUMENT
  - ⚡ RAILROAD SPIKE FOUND
  - ⚡ RAILROAD SPIKE SET
  - I.P.F. IRON PIN FOUND
  - I.P.F. IRON PIN FOUND W/ ID CAP
  - I.P.S. IRON PIN SET W/ ID CAP
  - ⊙ I.P.F. IRON PIPE FOUND
  - ⊙ I.P.S. IRON PIPE SET
  - ⊙ P.K.F. P.K. NAIL FOUND
  - ⊙ P.K.S. P.K. NAIL SET

**CURVE 24-16**  
P.I. STA. 344+79.62  
Δ = 45°05'43" (LT)  
Dc = 03°00'00"  
R = 1,909.86'  
θs = 07°30'00"  
Ls = 500.00'  
ST = 166.94'  
x = 499.14'  
y = 21.79'  
k = 249.86'  
p = 5.45'  
Δc = 30°05'43" (LT)  
Lc = 1,003.17'  
Ts = 1,045.07'  
Es = 163.97'



PARCEL 442T DETAIL TABLE

POINT	STATION	OFFSET	COURSE	BEARING	DISTANCE
1	359+90.57	153.12' LT.	1-2	N 45°29'29" W	7.13'
2	359+95.57	158.21' LT.	2-3	N 00°58'58" W	10.00'
3	360+05.57	158.38' LT.	3-4	N 44°30'31" E	7.01'
4	360+10.57	153.47' LT.	-	-	-

**NOTES**  
THE PROPOSED RIGHT OF WAY SHALL BE REFERENCED FROM THE CENTERLINE OF RIGHT OF WAY.  
MONUMENTS REFERRED TO AS "IRON PINS SET" ARE 3/4 INCH DIAMETER BY 30 INCH LONG BARS WITH A 1 1/2 INCH DIAMETER ALUMINUM CAP.  
△ DENOTES R/W ENCROACHMENT.

JDB	4/12/07	MODIFIED 435TV AND DELETED 436TV-1
REV. BY	DATE	DESCRIPTION
DATE COMPLETED	AUGUST 18, 2006	

S:\Projects\Projects K-O\O\HDR\80444\ROW\sheets\20404\RB102(308).dgn 12/19/2012 12:59:51 PM

N

HORIZONTAL SCALE IN FEET

PID NO. **20404**

R/W DESIGNER: JDB  
R/W REVIEWER: JLW

RIGHT OF WAY PLAN - US 24  
STA. 351+00 TO STA. 363+00

215/295

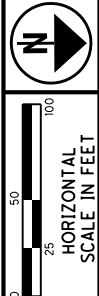
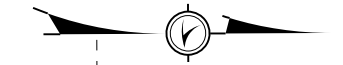
308  
388

1113  
1193

**MONUMENT LEGEND**

- ◻ EXISTING R/W MONUMENT BOX
- ▣ PROPOSED R/W MONUMENT BOX
- EXISTING CONCRETE MONUMENT
- PROPOSED CONCRETE MONUMENT
- ✕ RAILROAD SPIKE FOUND
- ✱ RAILROAD SPIKE SET
- I.P.F. IRON PIN FOUND
- I.P.F. IRON PIN FOUND W/ ID CAP
- I.P.S. IRON PIN SET W/ ID CAP
- R.P.F. IRON PIPE FOUND
- R.P.S. IRON PIPE SET
- P.K.F. P.K. NAIL FOUND
- P.K.S. P.K. NAIL SET

**T-6-N, R-9-E  
SECTION 13  
WATERVILLE TOWNSHIP  
LUCAS COUNTY, OHIO**



PID NO.  
**20404**

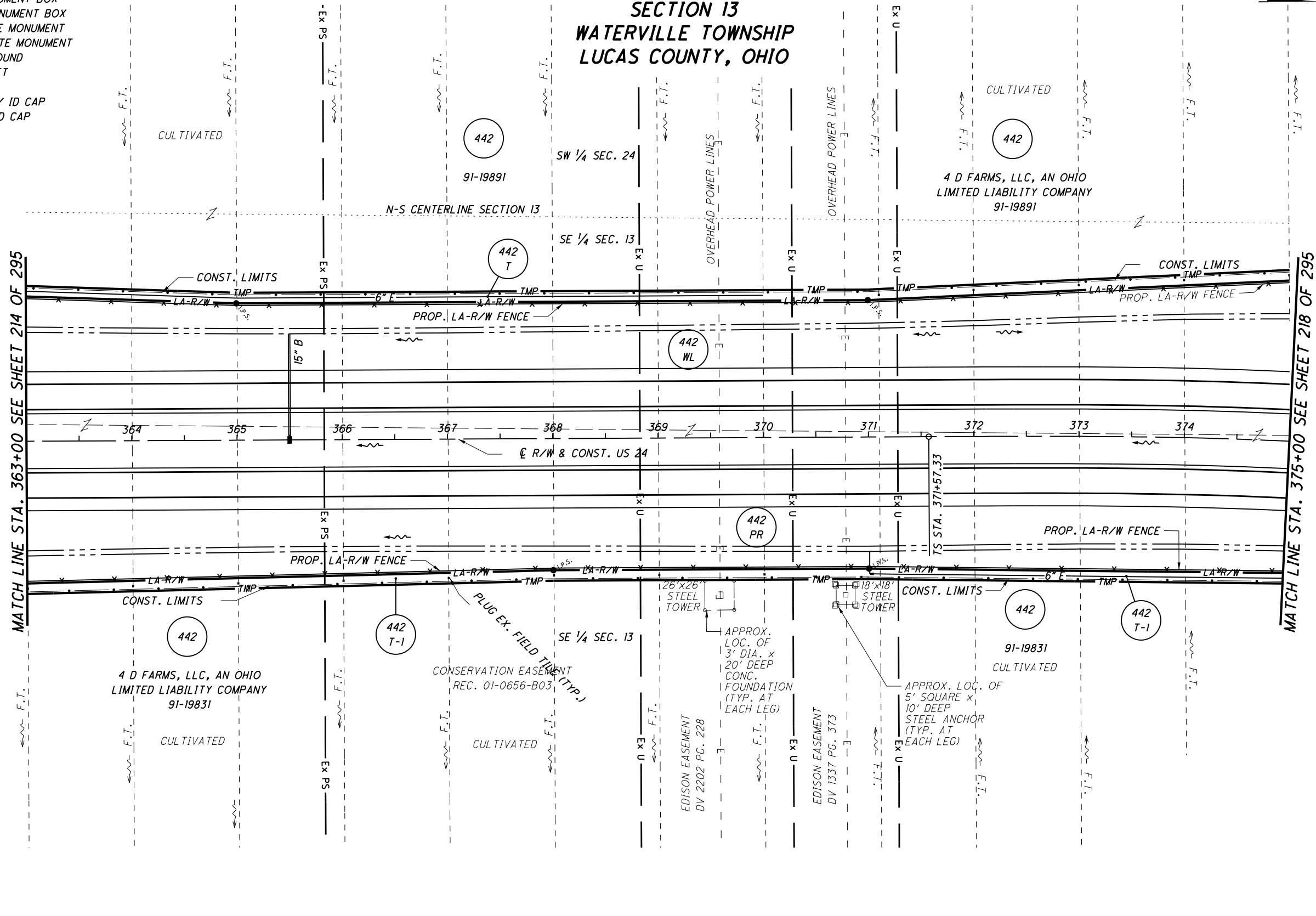
R/W DESIGNER: JDB  
R/W REVIEWER: JLW

**RIGHT OF WAY PLAN - US 24  
STA. 363+00 TO STA. 375+00**

HEN / LUC-24-10.42 / 0.00

216 / 295

309
388
1114
1193



**STRUCTURE KEY**

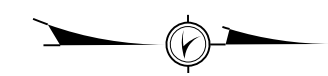
- ▭ RESIDENTIAL
- ▣ COMMERCIAL
- ▨ OUT-BUILDING

**NOTES**  
THE PROPOSED RIGHT OF WAY SHALL BE REFERENCED FROM THE CENTERLINE OF RIGHT OF WAY.  
MONUMENTS REFERRED TO AS "IRON PINS SET" ARE 3/4 INCH DIAMETER BY 30 INCH LONG BARS WITH A 1 1/2 INCH DIAMETER ALUMINUM CAP.  
△ DENOTES R/W ENCROACHMENT.

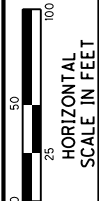
REV. BY	DATE	DESCRIPTION

DATE COMPLETED: AUGUST 18, 2006

T-6-N, R-9-E  
SECTION 13  
WATERVILLE TOWNSHIP  
LUCAS COUNTY, OHIO



- MONUMENT LEGEND**
- ◻ EXISTING R/W MONUMENT BOX
  - ◻ PROPOSED R/W MONUMENT BOX
  - ⊙ EXISTING CONCRETE MONUMENT
  - PROPOSED CONCRETE MONUMENT
  - ⋄ RAILROAD SPIKE FOUND
  - ⋄ RAILROAD SPIKE SET
  - I.P.F. IRON PIN FOUND
  - I.P.F. IRON PIN FOUND W/ ID CAP
  - I.P.S. IRON PIN SET W/ ID CAP
  - I.P.F. IRON PIPE FOUND
  - I.P.S. IRON PIPE SET
  - P.K.F. P.K. NAIL FOUND
  - P.K.S. P.K. NAIL SET



PID NO.  
**20404**

R/W DESIGNER  
JDB  
R/W REVIEWER  
JLW

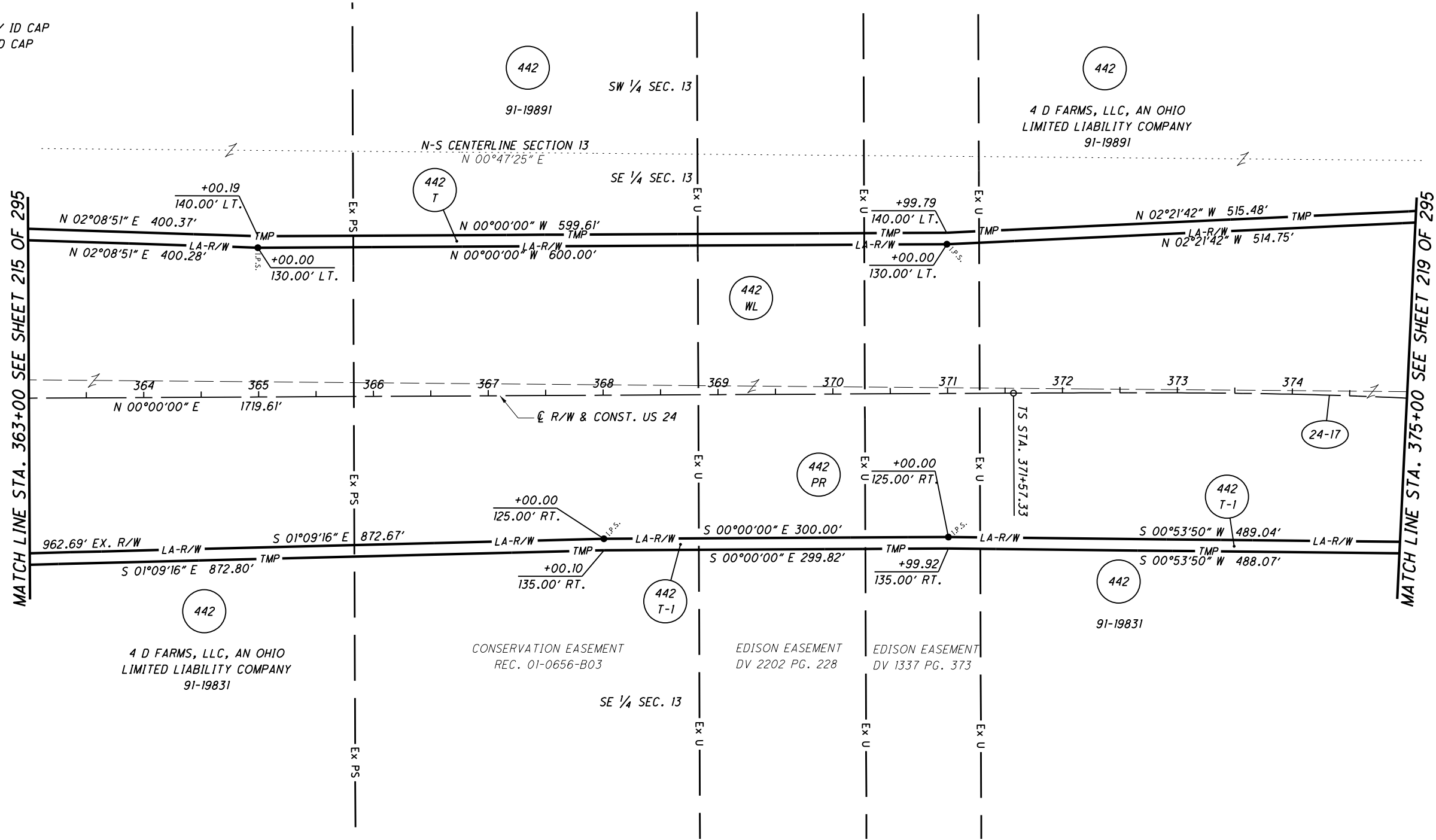
RIGHT OF WAY PLAN - US 24  
STA. 363+00 TO STA. 375+00

HEN / LUC-24-10.42 / 0.00

217 / 295

310  
388

1115  
1193



**CURVE 24-17**  
P.I. STA. 380+28.68  
 $\Delta = 28^{\circ}50'00''$  (RT)  
DC = 02'15"00"  
R = 2,546.48'  
Ls = 432.00'  
 $\theta s = 04^{\circ}51'36''$   
LT = 288.11'  
ST = 144.10'  
x = 431.69'  
y = 12.21'  
k = 215.95'  
p = 3.05'  
 $\Delta c = 19^{\circ}06'48''$  (RT)  
Lc = 849.48'  
Ts = 871.35'  
Es = 85.95'

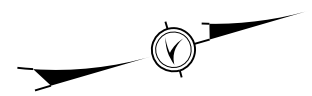
**NOTES**  
THE PROPOSED RIGHT OF WAY SHALL BE REFERENCED FROM THE CENTERLINE OF RIGHT OF WAY.

MONUMENTS REFERRED TO AS "IRON PINS SET" ARE 3/4 INCH DIAMETER BY 30 INCH LONG BARS WITH A 1 1/2 INCH DIAMETER ALUMINUM CAP.

△ DENOTES R/W ENCROACHMENT.

REV. BY	DATE	DESCRIPTION

T-6-N, R-9-E  
SECTION 13  
WATERVILLE TOWNSHIP  
LUCAS COUNTY, OHIO

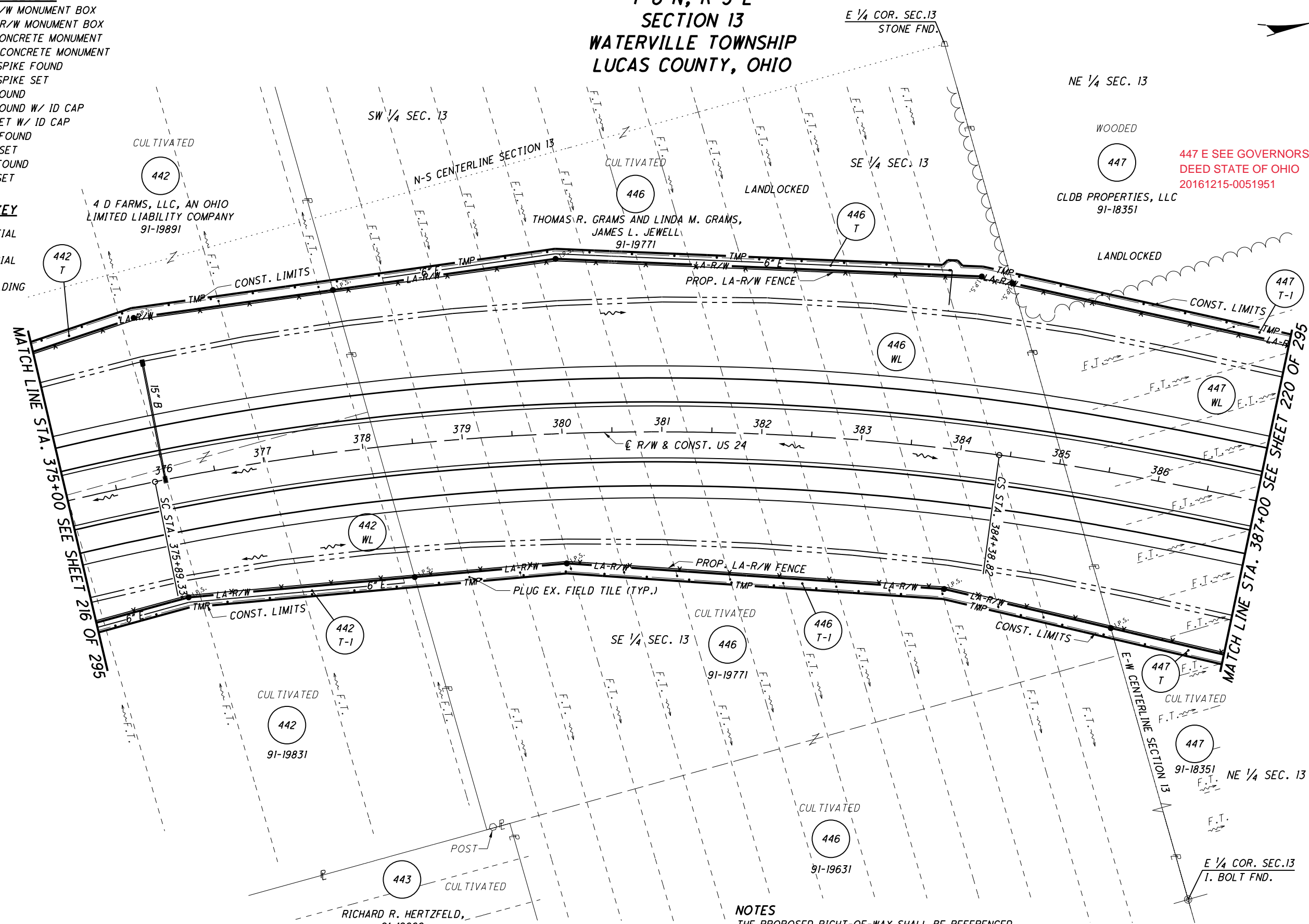


**MONUMENT LEGEND**

- ☐ EXISTING R/W MONUMENT BOX
- ▣ PROPOSED R/W MONUMENT BOX
- ⊙ EXISTING CONCRETE MONUMENT
- PROPOSED CONCRETE MONUMENT
- ⊗ RAILROAD SPIKE FOUND
- ✱ RAILROAD SPIKE SET
- I.R.F. IRON PIN FOUND
- ⊖ I.R.F. IRON PIN FOUND W/ ID CAP
- I.R.S. IRON PIN SET W/ ID CAP
- ⊖ I.R.P. IRON PIPE FOUND
- ⊖ I.R.S. IRON PIPE SET
- ⊖ P.K.F. P.K. NAIL FOUND
- ⊖ P.K.S. P.K. NAIL SET

**STRUCTURE KEY**

- RESIDENTIAL
- COMMERCIAL
- ▨ OUT-BUILDING



447 E SEE GOVERNORS  
DEED STATE OF OHIO  
20161215-0051951

**NOTES**  
THE PROPOSED RIGHT-OF-WAY SHALL BE REFERENCED FROM THE CENTERLINE OF RIGHT-OF-WAY.  
MONUMENTS REFERRED TO AS "IRON PINS SET" ARE 3/4 INCH DIAMETER BY 30 INCH LONG IRON BARS WITH A 1/2 INCH DIAMETER ALUMINUM CAP.  
△ DENOTES R/W ENCROACHMENT

REV. BY	DATE	DESCRIPTION
DATE COMPLETED	AUGUST 18, 2006	

PID NO.  
**20404**

R/W DESIGNER  
JDB  
R/W REVIEWER  
JLW

RIGHT OF WAY PLAN - US 24  
STA. 375+00 TO STA. 387+00

HEN / LUC-24-10.42/ 0.00  
218 / 295

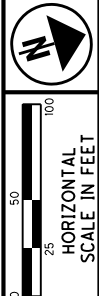
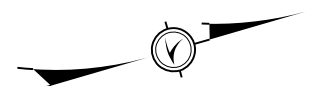
311  
388  
1116  
1193

12/19/2012 12:59:55 PM

S:\Projects\Projects K-O\O\HDR\80444\ROW\sheets\20404RT108(311).dgn



T-6-N, R-9-E  
SECTION 13  
WATERVILLE TOWNSHIP  
LUCAS COUNTY, OHIO



**MONUMENT LEGEND**

- ◻ EXISTING R/W MONUMENT BOX
- ◻ PROPOSED R/W MONUMENT BOX
- EXISTING CONCRETE MONUMENT
- PROPOSED CONCRETE MONUMENT
- ⊙ RAILROAD SPIKE FOUND
- ⊙ RAILROAD SPIKE SET
- ⊙ I.R.F. IRON PIN FOUND
- ⊙ I.R.F. IRON PIN FOUND W/ ID CAP
- I.R.S. IRON PIN SET W/ ID CAP
- ⊙ I.R.P. IRON PIPE FOUND
- ⊙ I.R.P. IRON PIPE SET
- ⊙ P.K.F. P.K. NAIL FOUND
- ⊙ P.K.S. P.K. NAIL SET

PID NO.  
**20404**

R/W DESIGNER  
JDB  
R/W REVIEWER  
JLW

**RIGHT OF WAY PLAN - US 24**  
STA. 375+00 TO STA. 387+00

HEN / LUC-24-10-42 / 0.00

219 / 295

312  
388  
1117  
1193

REV. BY	DATE	DESCRIPTION
DATE COMPLETED	AUGUST 18, 2006	

PARCEL 446T DETAIL TABLE

POINT	STATION	OFFSET	COURSE	BEARING	DISTANCE
1	383+62.34'	185.15' LT.	1-2	N 26°24'00" W	7.07'
2	383.66.69	187.47' LT.	2-3	N 18°36'00" E	10.00'
3	383+75.98	188.14' LT.	3-4	N 63°36'00" E	7.07'
4	383+80.96	183.50' LT.			

**CURVE 24-17**

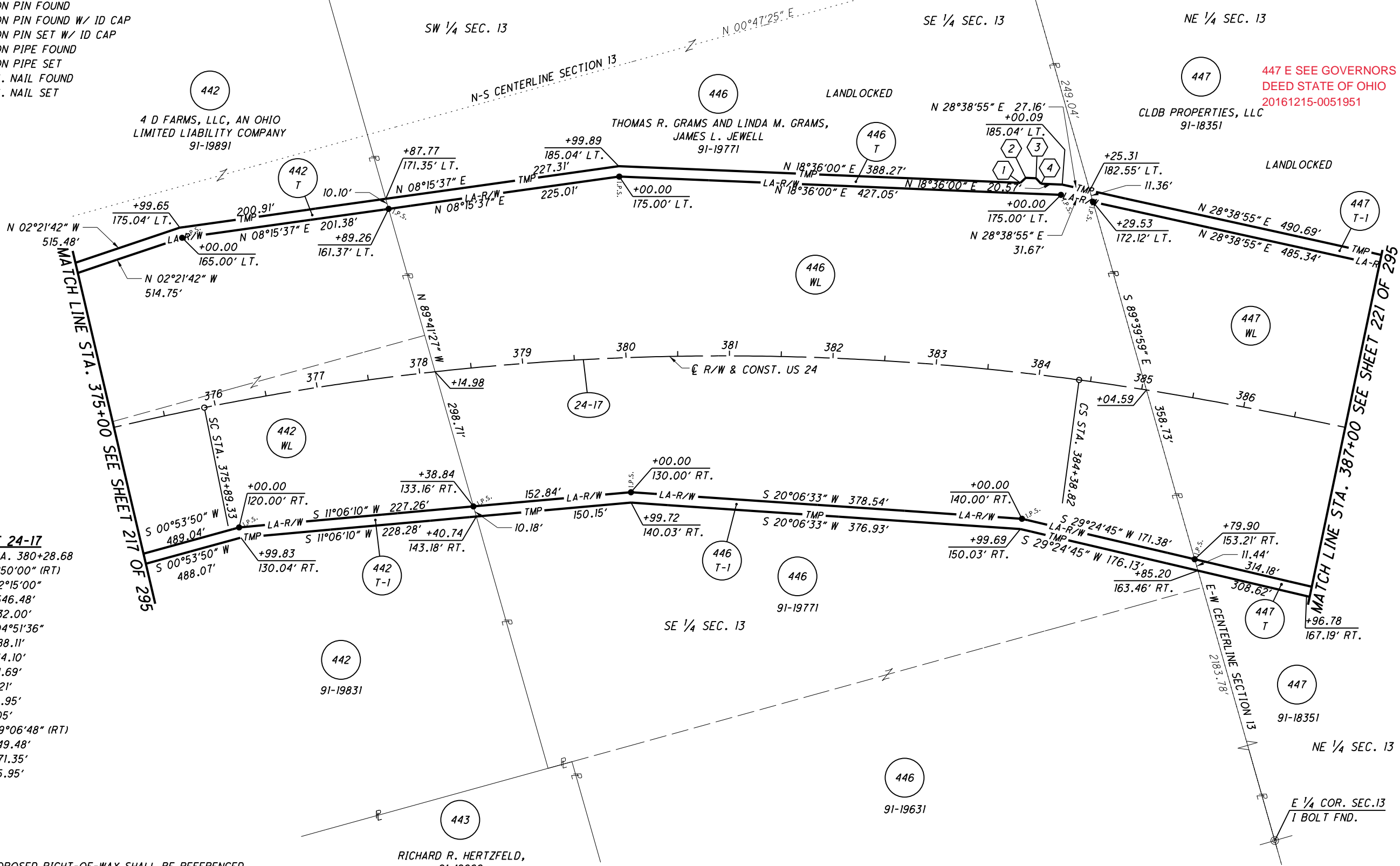
P.I. STA. 380+28.68  
D = 28°50'00" (RT)  
Dc = 02°15'00"  
R = 2,546.48'  
Ls = 432.00'  
fs = 04°51'36"  
LT = 288.11'  
ST = 144.10'  
x = 431.69'  
y = 12.21'  
k = 215.95'  
p = 3.05'  
Dc = 19°06'48" (RT)  
Lc = 849.48'  
Ts = 871.35'  
Es = 85.95'

**NOTES**

THE PROPOSED RIGHT-OF-WAY SHALL BE REFERENCED FROM THE CENTERLINE OF RIGHT-OF-WAY.

MONUMENTS REFERRED TO AS "IRON PINS SET" ARE 3/4 INCH DIAMETER BY 30 INCH LONG IRON BARS WITH A 1/2 INCH DIAMETER ALUMINUM CAP.

△ DENOTES R/W ENCROACHMENT

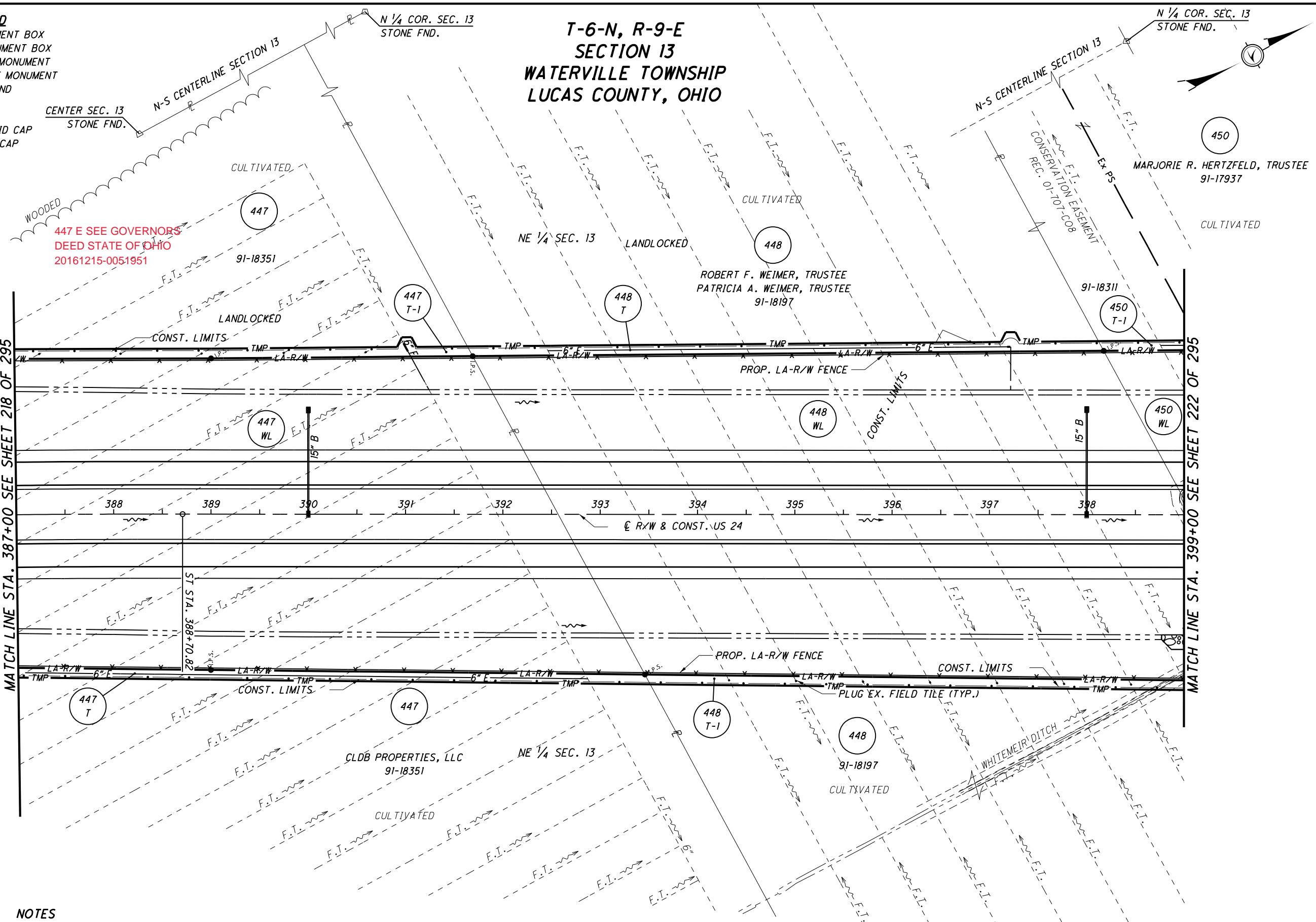


S:\Projects\Projects\_K-O\OHDR\80444\ROW\sheet\20404\RB104\312.dgn 12/19/2012 12:59:56 PM

**MONUMENT LEGEND**

- ▭ EXISTING R/W MONUMENT BOX
- ▭ PROPOSED R/W MONUMENT BOX
- ⊙ EXISTING CONCRETE MONUMENT
- PROPOSED CONCRETE MONUMENT
- ⚡ RAILROAD SPIKE FOUND
- ⚡ RAILROAD SPIKE SET
- I.P.F. IRON PIN FOUND
- I.P.F. IRON PIN FOUND W/ ID CAP
- I.P.S. IRON PIN SET W/ ID CAP
- ⊙ I.P.F. IRON PIPE FOUND
- ⊙ I.P.S. IRON PIPE SET
- P.K.F. P.K. NAIL FOUND
- P.K.S. P.K. NAIL SET

**T-6-N, R-9-E  
SECTION 13  
WATERVILLE TOWNSHIP  
LUCAS COUNTY, OHIO**



450  
MARJORIE R. HERTZFELD, TRUSTEE  
91-17937  
CULTIVATED

ROBERT F. WEIMER, TRUSTEE  
PATRICIA A. WEIMER, TRUSTEE  
91-18197

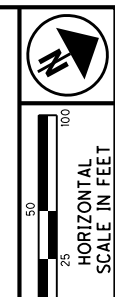
447 E SEE GOVERNORS  
DEED STATE OF OHIO  
20161215-0051951

MATCH LINE STA. 387+00 SEE SHEET 218 OF 295

MATCH LINE STA. 399+00 SEE SHEET 222 OF 295

**NOTES**  
THE PROPOSED RIGHT OF WAY SHALL BE REFERENCED FROM THE CENTERLINE OF RIGHT OF WAY.  
MONUMENTS REFERRED TO AS "IRON PINS SET" ARE 3/4 INCH DIAMETER BY 30 INCH LONG BARS WITH A 1 1/2 INCH DIAMETER ALUMINUM CAP.  
△ DENOTES R/W ENCROACHMENT.

- STRUCTURE KEY**
- ▭ RESIDENTIAL
  - ▭ COMMERCIAL
  - ▨ OUT-BUILDING



PID NO.  
**20404**

R/W DESIGNER  
JDB  
R/W REVIEWER  
JLW

**RIGHT OF WAY PLAN - US 24**  
STA. 387+00 TO STA. 399+00

HEN / LUC-24-10.42 / 0.00

220 / 295

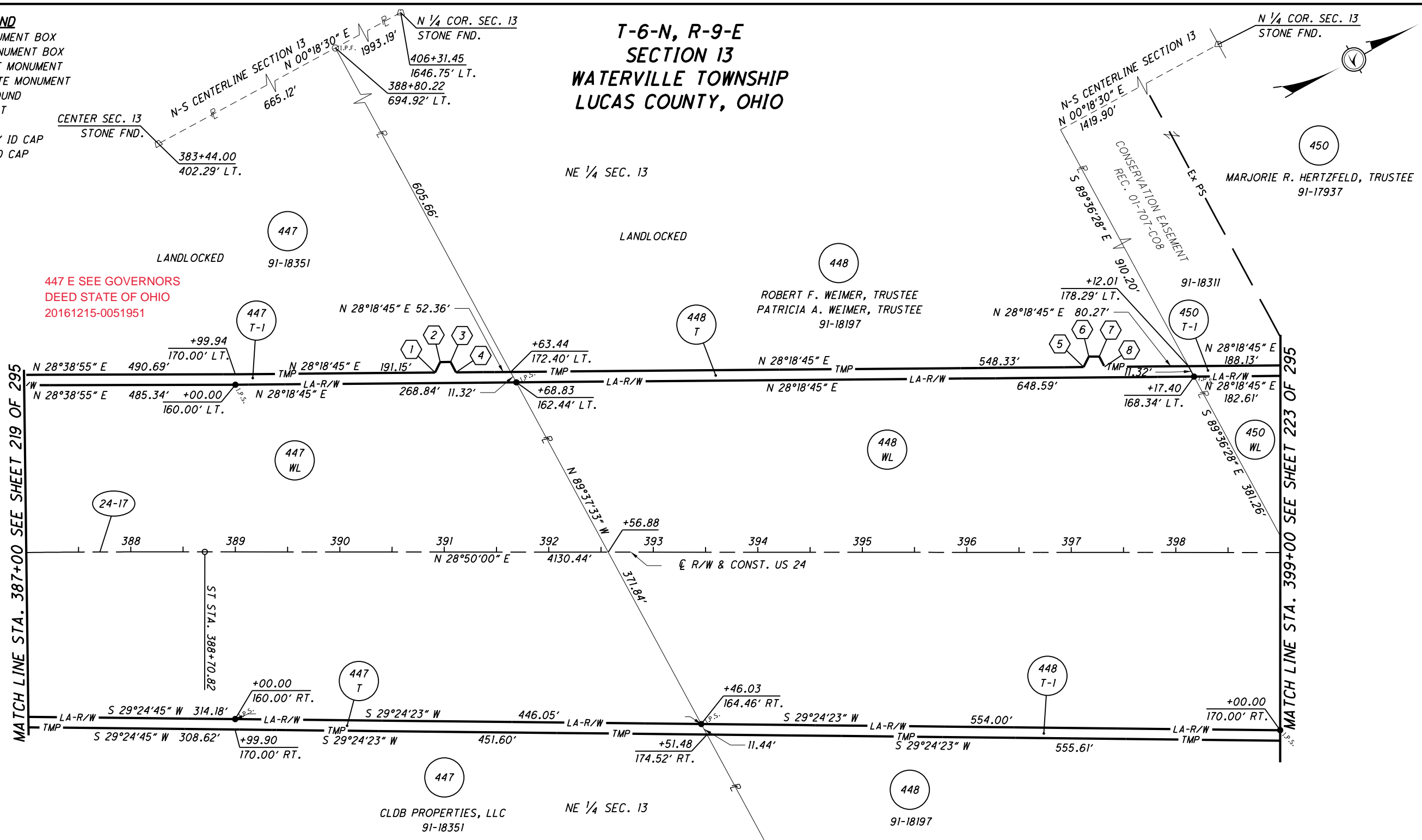
			313
			388
			1118
			1193
REV. BY	DATE	DESCRIPTION	
		AUGUST 18, 2006	

S:\Projects\Projects\_K-O\O\HDR\80444\ROW\sheet\20404RT109(313).dgn 12/19/2012 12:59:57 PM

**MONUMENT LEGEND**

- ☐ EXISTING R/W MONUMENT BOX
- ▣ PROPOSED R/W MONUMENT BOX
- ⊙ EXISTING CONCRETE MONUMENT
- PROPOSED CONCRETE MONUMENT
- ⚡ RAILROAD SPIKE FOUND
- ✱ RAILROAD SPIKE SET
- I.P.F. IRON PIN FOUND
- ⊖ I.P.F. IRON PIN FOUND W/ ID CAP
- I.P.S. IRON PIN SET W/ ID CAP
- ⊖ I.P. IRON PIPE FOUND
- ⊖ I.P. IRON PIPE SET
- ⊖ P.K. NAIL FOUND
- ⊖ P.K. NAIL SET

**T-6-N, R-9-E  
SECTION 13  
WATERVILLE TOWNSHIP  
LUCAS COUNTY, OHIO**



**CURVE 24-17**  
 P.I. STA. 380+28.68  
 D = 28°50'00" (RT)  
 Dc = 02°15'00"  
 R = 2,546.48'  
 Ls = 432.00'  
 fs = 04°51'36"  
 LT = 288.11'  
 ST = 144.10'  
 x = 431.69'  
 y = 12.21'  
 k = 215.95'  
 p = 3.05'  
 Dc = 19°06'48" (RT)  
 Lc = 849.48'  
 Ts = 871.35'  
 Es = 85.95'

MATCH LINE STA. 387+00 SEE SHEET 219 OF 295

MATCH LINE STA. 399+00 SEE SHEET 223 OF 295

**NOTES**  
 THE PROPOSED RIGHT OF WAY SHALL BE REFERENCED FROM THE CENTERLINE OF RIGHT OF WAY.

MONUMENTS REFERRED TO AS "IRON PINS SET" ARE 3/4 INCH DIAMETER BY 30 INCH LONG BARS WITH A 1 1/2 INCH DIAMETER ALUMINUM CAP.

△ DENOTES R/W ENCROACHMENT.

PARCEL 447T-1 DETAIL TABLE

POINT	STATION	OFFSET	COURSE	BEARING	DISTANCE
1	390+91.08	171.74' LT.	1-2	N 35°07'21" W	11.18'
2	390+95.99	181.78' LT.	2-3	N 28°18'45" W	10.00'
3	391+05.99	181.87' LT.	3-4	S 88°15'09" E	11.18'
4	391+11.08	171.92' LT.			

PARCEL 448T DETAIL TABLE

POINT	STATION	OFFSET	COURSE	BEARING	DISTANCE
5	397+11.75	177.38' LT.	5-6	N 35°07'21" W	11.18'
6	397+16.65	187.42' LT.	6-7	N 28°18'45" E	10.00'
7	397+26.65	187.52' LT.	7-8	N 88°15'09" E	11.18'
8	397+31.74	177.56' LT.			

REV. BY	DATE	DESCRIPTION
DATE COMPLETED	AUGUST 18, 2006	

221/295

HEN / LUC-24-10.42 / 0.00

RIGHT OF WAY PLAN - US 24

STA. 387+00 TO STA. 399+00

P.D. NO. 20404

R/W DESIGNER: JDB  
R/W REVIEWER: JLW

314  
388  
1119  
1193

S:\Projects\Projects\_K-O\OHDR\80444\ROW\sheets\20404RB105(314).dgn 12/19/2012 12:59:58 PM

S:\Projects\Projects K-O\O\HDR\80444\ROW\sheets\20404RT110(315).dgn 12/19/2012 12:59:59 PM

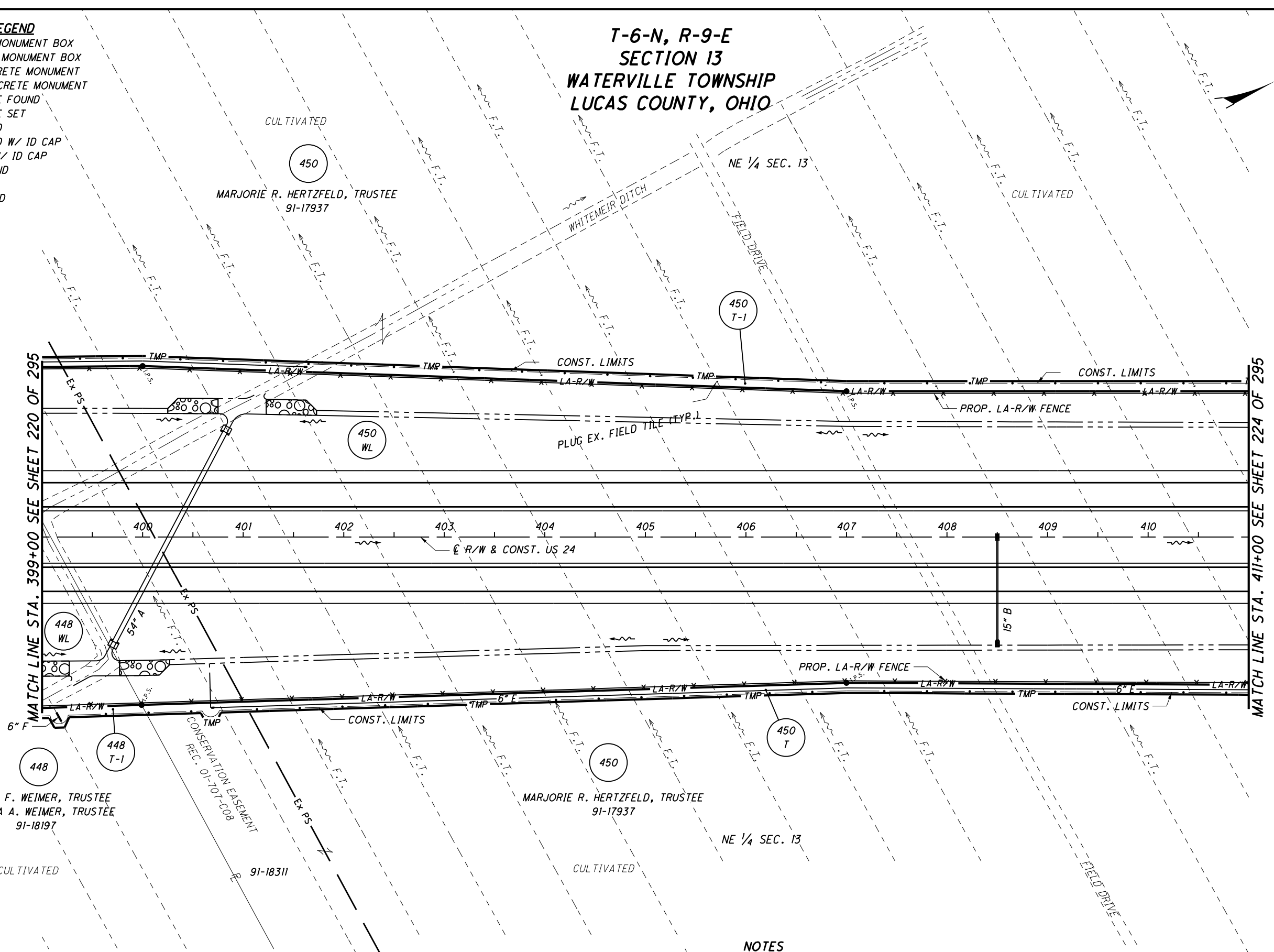
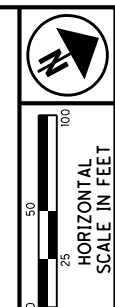
**MONUMENT LEGEND**

- ◻ EXISTING R/W MONUMENT BOX
- ◻ PROPOSED R/W MONUMENT BOX
- ⊙ EXISTING CONCRETE MONUMENT
- PROPOSED CONCRETE MONUMENT
- ✕ RAILROAD SPIKE FOUND
- ✕ RAILROAD SPIKE SET
- I.P.F. IRON PIN FOUND
- I.P.S. IRON PIN SET W/ ID CAP
- I.P.S. IRON PIN SET W/ ID CAP
- ⊙ I.P.F. IRON PIPE FOUND
- ⊙ I.P.S. IRON PIPE SET
- P.K.F. P.K. NAIL FOUND
- P.K.S. P.K. NAIL SET

**STRUCTURE KEY**

- ◻ RESIDENTIAL
- ◼ COMMERCIAL
- ▨ OUT-BUILDING

**T-6-N, R-9-E  
SECTION 13  
WATERVILLE TOWNSHIP  
LUCAS COUNTY, OHIO**



**NOTES**  
 THE PROPOSED RIGHT OF WAY SHALL BE REFERENCED FROM THE CENTERLINE OF RIGHT OF WAY.  
 MONUMENTS REFERRED TO AS "IRON PINS SET" ARE 3/4 INCH DIAMETER BY 30 INCH LONG BARS WITH A 1 1/2 INCH DIAMETER ALUMINUM CAP.  
 △ DENOTES R/W ENCROACHMENT.

REV. BY	DATE	DESCRIPTION
DATE COMPLETED	AUGUST 18, 2006	

PID NO.  
**20404**

R/W DESIGNER  
JDB  
R/W REVIEWER  
JLW

**RIGHT OF WAY PLAN - US 24**  
**STA. 399+00 TO STA. 411+00**

**HEN / LUC-24-10.42 / 0.00**

222/295

315  
388  
1120  
1193

T-6-N, R-9-E  
SECTION 13  
WATERVILLE TOWNSHIP  
LUCAS COUNTY, OHIO

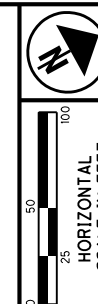
NE 1/4 SEC. 13

MARJORIE R. HERTZFELD, TRUSTEE  
91-17937

MARJORIE R. HERTZFELD, TRUSTEE  
91-17937

NE 1/4 SEC. 13

- MONUMENT LEGEND**
- ◻ EXISTING R/W MONUMENT BOX
  - ◻ PROPOSED R/W MONUMENT BOX
  - ⊙ EXISTING CONCRETE MONUMENT
  - PROPOSED CONCRETE MONUMENT
  - ⊗ RAILROAD SPIKE FOUND
  - ⋈ RAILROAD SPIKE SET
  - I.R.F. IRON PIN FOUND
  - ⊖ I.R.F. IRON PIN FOUND W/ ID CAP
  - I.P.S. IRON PIN SET W/ ID CAP
  - ⊖ I.P.S. IRON PIPE FOUND
  - ⊖ I.P.S. IRON PIPE SET
  - ⊖ P.K.F. P.K. NAIL FOUND
  - ⊖ P.K.S. P.K. NAIL SET



PID NO.  
**20404**

R/W DESIGNER  
JDB  
R/W REVIEWER  
JLW

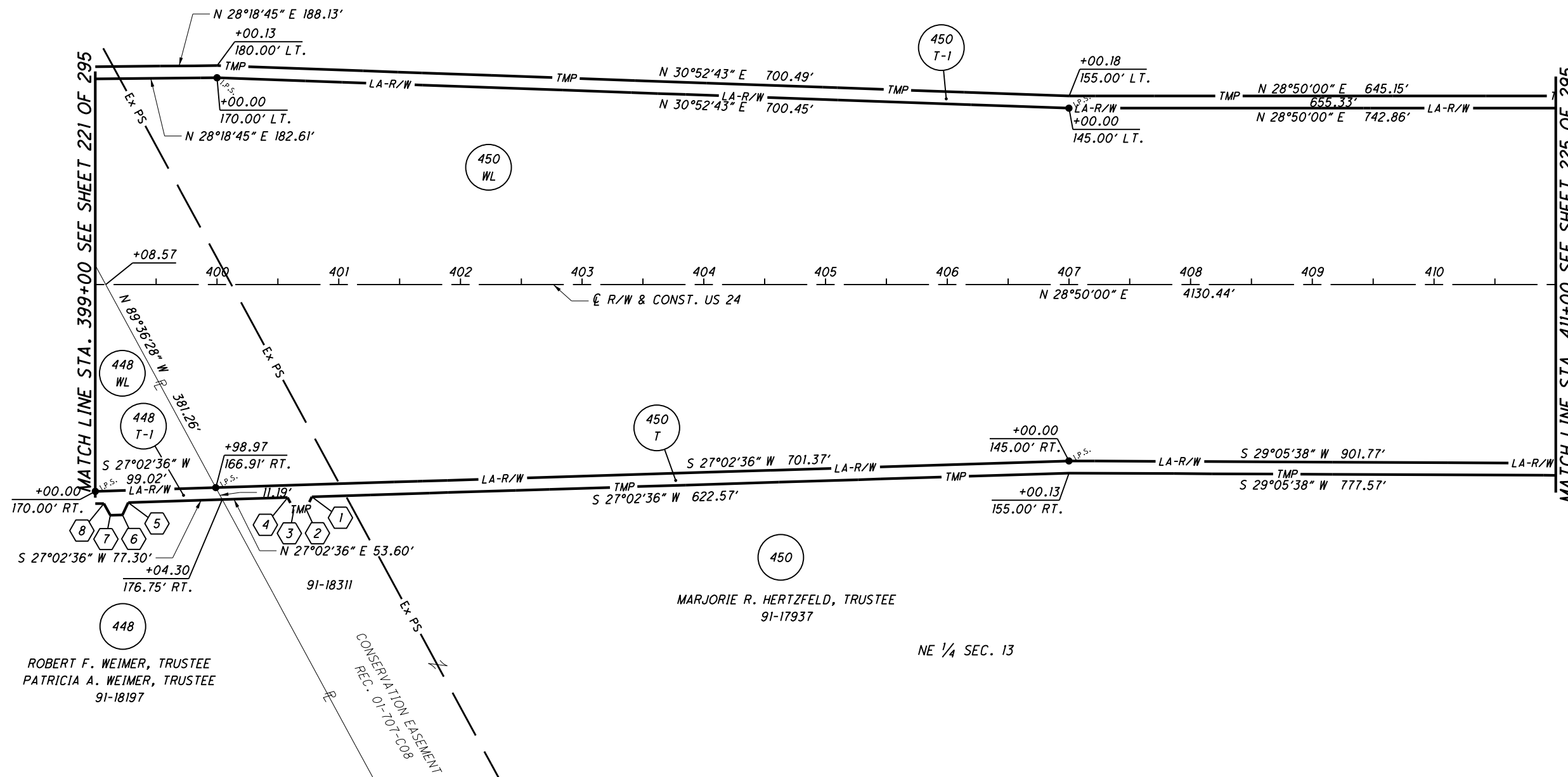
RIGHT OF WAY PLAN - US 24  
STA. 399+00 TO STA. 411+00

HEN / LUC-24-10-42 / 0.00

223/295

316  
388

1121  
1193



**NOTES**  
THE PROPOSED RIGHT OF WAY SHALL BE REFERENCED FROM THE CENTERLINE OF RIGHT OF WAY.

MONUMENTS REFERRED TO AS "IRON PINS SET" ARE 3/4 INCH DIAMETER BY 30 INCH LONG BARS WITH A 1 1/2 INCH DIAMETER ALUMINUM CAP.

△ DENOTES R/W ENCROACHMENT.

PARCEL 450T DETAIL TABLE

POINT	STATION	OFFSET	COURSE	BEARING	DISTANCE
1	400+77.86	174.45' RT.	1-2	S 36°23'29" E	11.18'
2	400+73.18	184.60' RT.	2-3	S 27°02'36" W	10.00'
3	400+63.18	184.91' RT.	3-4	S 89°31'18" W	11.18'
4	400+57.88	175.36' RT.			

PARCEL 448T-1 DETAIL TABLE

POINT	STATION	OFFSET	COURSE	BEARING	DISTANCE
5	399+27.04	179.16' RT.	5-6	S 36°23'29" E	11.18'
6	399+22.35	189.31' RT.	6-7	S 27°02'36" W	10.00'
7	399+12.36	189.62' RT.	7-8	N 89°48'22" E	10.92'
8	399+07.06	180.07' RT.			

REV. BY	DATE	DESCRIPTION
DATE COMPLETED	AUGUST 18, 2006	

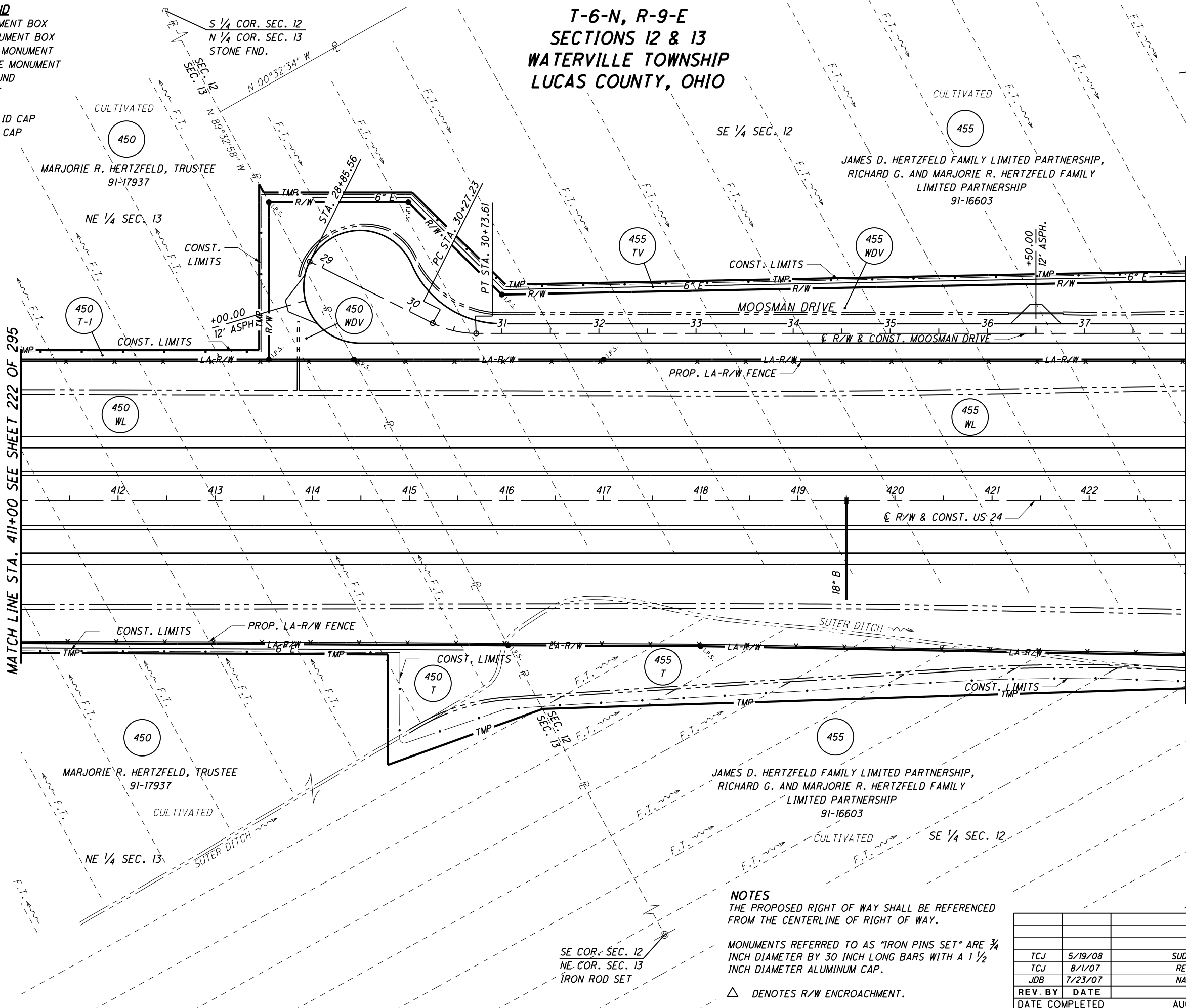
**MONUMENT LEGEND**

- ◻ EXISTING R/W MONUMENT BOX
- ◻ PROPOSED R/W MONUMENT BOX
- EXISTING CONCRETE MONUMENT
- PROPOSED CONCRETE MONUMENT
- ⊗ RAILROAD SPIKE FOUND
- ⊗ RAILROAD SPIKE SET
- I.P.F. IRON PIN FOUND
- I.P.F. IRON PIN FOUND W/ ID CAP
- I.P.S. IRON PIN SET W/ ID CAP
- ⊗ I.P.F. IRON PIPE FOUND
- ⊗ I.P.S. IRON PIPE SET
- ⊗ P.K.F. P.K. NAIL FOUND
- ⊗ P.K.S. P.K. NAIL SET

**STRUCTURE KEY**

- ◻ RESIDENTIAL
- ◼ COMMERCIAL
- ▨ OUT-BUILDING

**T-6-N, R-9-E  
SECTIONS 12 & 13  
WATERVILLE TOWNSHIP  
LUCAS COUNTY, OHIO**



**NOTES**

- THE PROPOSED RIGHT OF WAY SHALL BE REFERENCED FROM THE CENTERLINE OF RIGHT OF WAY.
- MONUMENTS REFERRED TO AS "IRON PINS SET" ARE 3/4 INCH DIAMETER BY 30 INCH LONG BARS WITH A 1 1/2 INCH DIAMETER ALUMINUM CAP.
- △ DENOTES R/W ENCROACHMENT.

REV. BY	DATE	DESCRIPTION
TCJ	5/19/08	SUDER DITCH RELOCATION
TCJ	8/1/07	REVISED PARCEL 450T-1
JDB	7/23/07	NAMED MOOSMAN DRIVE
DATE COMPLETED	AUGUST 18, 2006	




PID NO. **20404**

R/W DESIGNER: JDB  
R/W REVIEWER: JLW

**RIGHT OF WAY PLAN - US 24**  
**STA. 411+00 TO STA. 423+00**

HEN / LUC-24-10.42 / 0.00

224 / 295

317

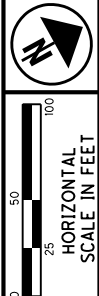
388

1122

1193

S:\Projects\Projects K-O\O\HDR\80444\ROW\Sheets\20404\RT111(317).dgn 12/19/2012 1:00:01 PM

T-6-N, R-9-E  
SECTIONS 12 & 13  
WATERVILLE TOWNSHIP  
LUCAS COUNTY, OHIO



PID NO.  
**20404**

R/W DESIGNER  
JDB  
R/W REVIEWER  
JLW

RIGHT OF WAY PLAN - US 24  
STA. 411+00 TO STA. 423+00

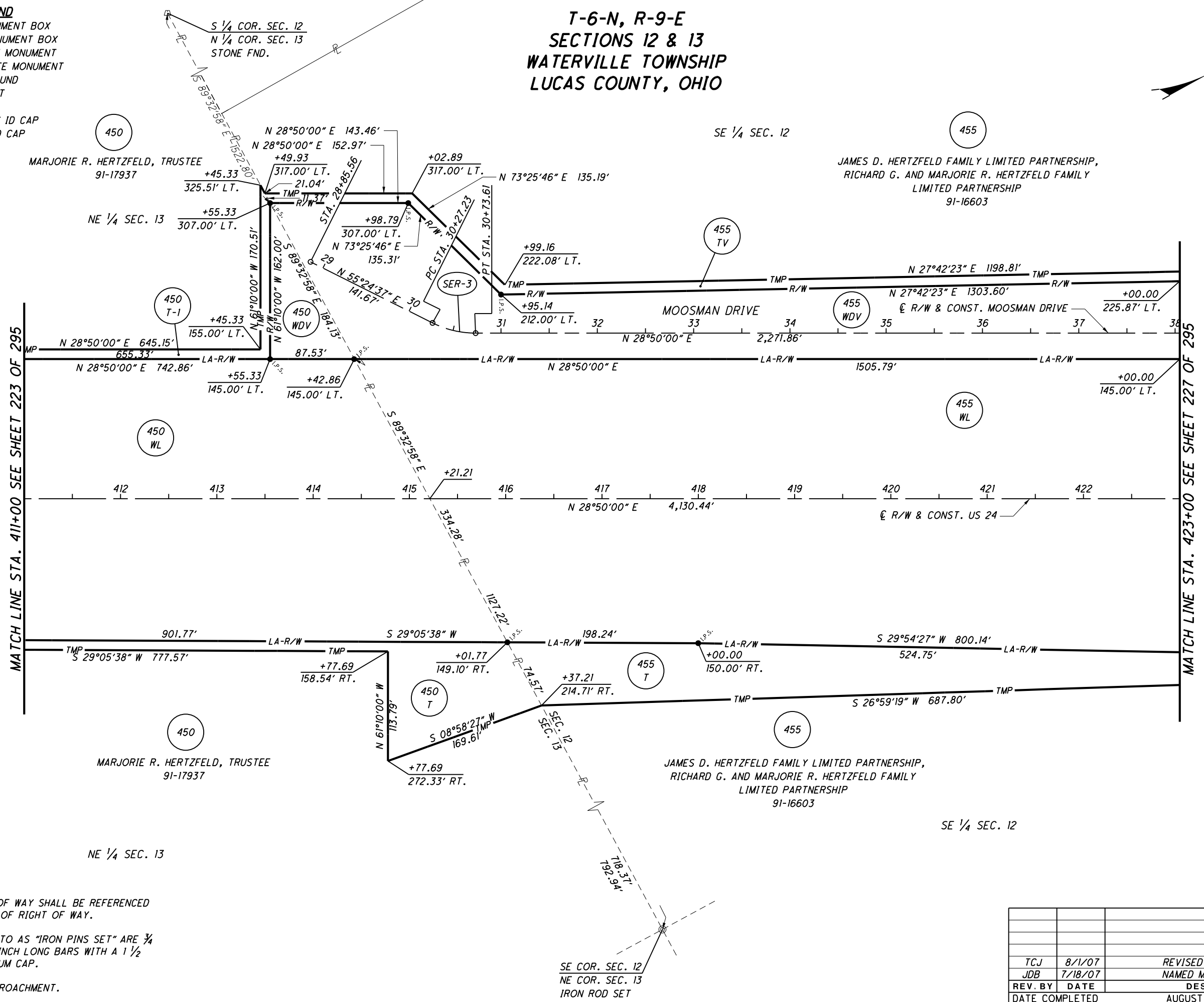
HEN / LUC-24-10.42 / 0.00

225 / 295

318
388
1123
1193

- MONUMENT LEGEND**
- ☐ EXISTING R/W MONUMENT BOX
  - ◻ PROPOSED R/W MONUMENT BOX
  - ⊙ EXISTING CONCRETE MONUMENT
  - PROPOSED CONCRETE MONUMENT
  - ⚡ RAILROAD SPIKE FOUND
  - ⚡ RAILROAD SPIKE SET
  - ⊙ I.P.F. IRON PIN FOUND
  - ⊙ I.P.F. IRON PIN FOUND W/ ID CAP
  - I.P.S. IRON PIN SET W/ ID CAP
  - ⊙ I.P.F. IRON PIPE FOUND
  - ⊙ I.P.S. IRON PIPE SET
  - ⊙ P.K.F. P.K. NAIL FOUND
  - ⊙ P.K.S. P.K. NAIL SET

**CURVE SER-3**  
P.I. STA. 30+50.85  
Δ = 26°34'37" (LT)  
Dc = 57°17'45"  
R = 100.00'  
T = 23.62'  
L = 46.39'  
E = 2.75'



**NOTES**  
THE PROPOSED RIGHT OF WAY SHALL BE REFERENCED FROM THE CENTERLINE OF RIGHT OF WAY.

MONUMENTS REFERRED TO AS "IRON PINS SET" ARE 3/4 INCH DIAMETER BY 30 INCH LONG BARS WITH A 1 1/2 INCH DIAMETER ALUMINUM CAP.

△ DENOTES R/W ENCROACHMENT.

REV. BY	DATE	DESCRIPTION
TCJ	8/1/07	REVISED PARCEL 450T-1
JDB	7/18/07	NAMED MOOSMAN DRIVE
DATE COMPLETED	AUGUST 18, 2006	

S:\Projects\Projects K-O\O\HDR\80444\ROW\sheets\20404\RB107(318).dgn 12/19/2012 1:00:02 PM

**MONUMENT LEGEND**

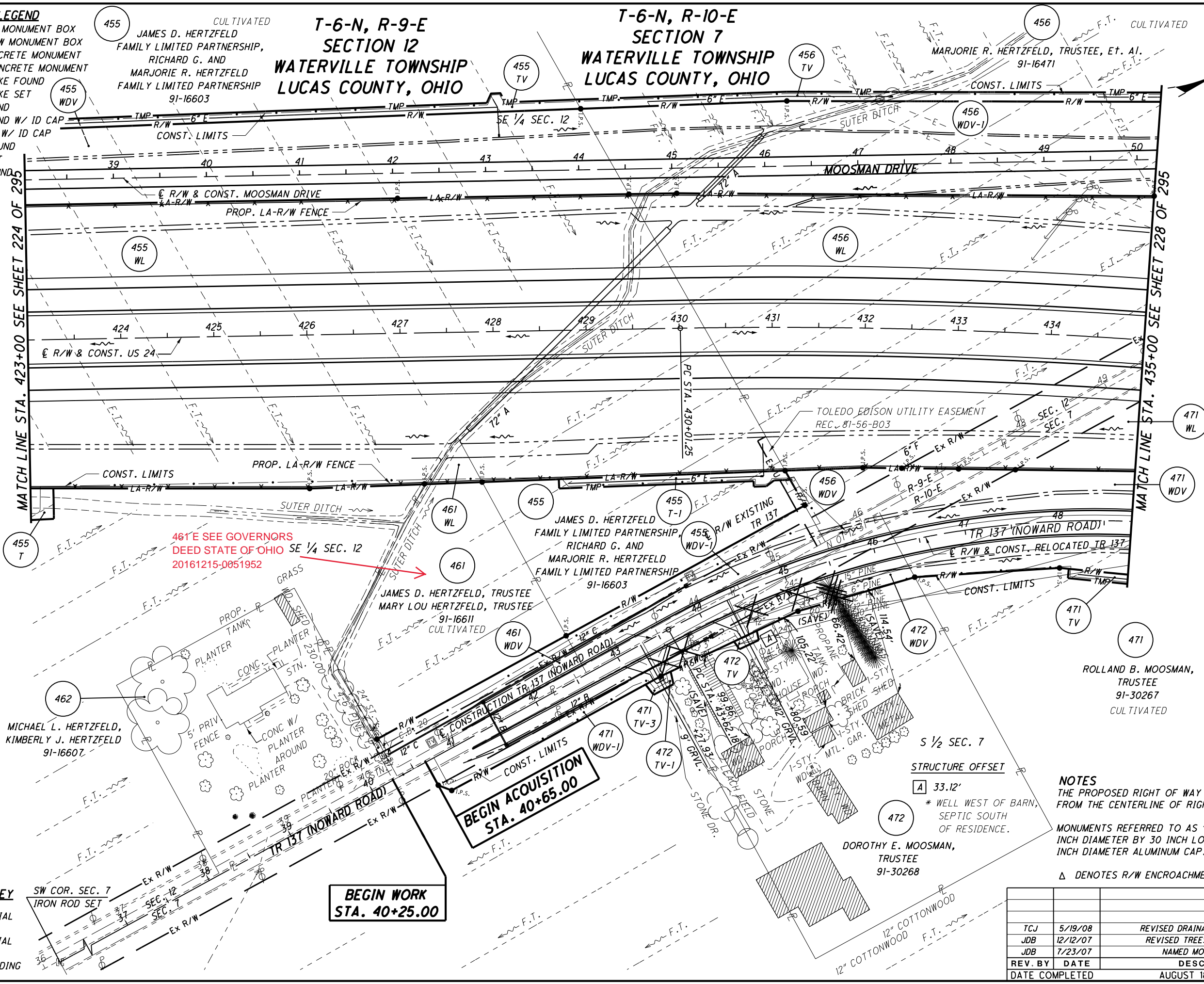
- ◻ EXISTING R/W MONUMENT BOX
- ▣ PROPOSED R/W MONUMENT BOX
- ⊙ EXISTING CONCRETE MONUMENT
- PROPOSED CONCRETE MONUMENT
- ✱ RAILROAD SPIKE FOUND
- ✱ RAILROAD SPIKE SET
- I.P.F. IRON PIN FOUND
- I.P.F. IRON PIN FOUND W/ ID CAP
- I.P.S. IRON PIN SET W/ ID CAP
- I.P.S. IRON PIPE FOUND
- I.P.S. IRON PIPE SET
- P.K.F. P.K. NAIL FOUND
- P.K.S. P.K. NAIL SET

**T-6-N, R-9-E SECTION 12  
WATERVILLE TOWNSHIP  
LUCAS COUNTY, OHIO**

**T-6-N, R-10-E SECTION 7  
WATERVILLE TOWNSHIP  
LUCAS COUNTY, OHIO**

MATCH LINE STA. 423+00 SEE SHEET 224 OF 295

MATCH LINE STA. 435+00 SEE SHEET 228 OF 295



461'E SEE GOVERNORS DEED STATE OF OHIO SE 1/4 SEC. 12 20161215-0051952

**BEGIN ACQUISITION STA. 40+65.00**

**BEGIN WORK STA. 40+25.00**

**STRUCTURE KEY**

- ◻ RESIDENTIAL
- ▣ COMMERCIAL
- ▨ OUT-BUILDING

**NOTES**  
 THE PROPOSED RIGHT OF WAY SHALL BE REFERENCED FROM THE CENTERLINE OF RIGHT OF WAY.  
 MONUMENTS REFERRED TO AS "IRON PINS SET" ARE 3/4 INCH DIAMETER BY 30 INCH LONG BARS WITH 1/2 INCH DIAMETER ALUMINUM CAP.  
 Δ DENOTES R/W ENCROACHMENT.

REV. BY	DATE	DESCRIPTION
TCJ	5/19/08	REVISED DRAINAGE ON PARCEL 456
JDB	12/12/07	REVISED TREES ON PARCEL 472
JDB	7/23/07	NAMED MOOSMAN DRIVE
DATE COMPLETED	AUGUST 18, 2006	

PID NO. **20404**

R/W DESIGNER: JDB  
R/W REVIEWER: JLW

**RIGHT OF WAY PLAN - US 24**

**STA. 423+00 TO 435+00**

HEN / LUC-24-10.42 / 0.00

226 / 295

319  
388  
1124  
1193

S:\Projects\Projects K-O\OHDR\80444\ROW\sheet\20404RT112(319).dgn 12/19/2012 1:00:04 PM



**MONUMENT LEGEND**

- EXISTING R/W MONUMENT BOX
- PROPOSED R/W MONUMENT BOX
- EXISTING CONCRETE MONUMENT
- PROPOSED CONCRETE MONUMENT
- RAILROAD SPIKE FOUND
- RAILROAD SPIKE SET
- IRON PIN FOUND
- IRON PIN FOUND W/ ID CAP
- IRON PIN SET W/ ID CAP
- IRON PIPE FOUND
- IRON PIPE SET
- P.K. NAIL FOUND
- P.K. NAIL SET

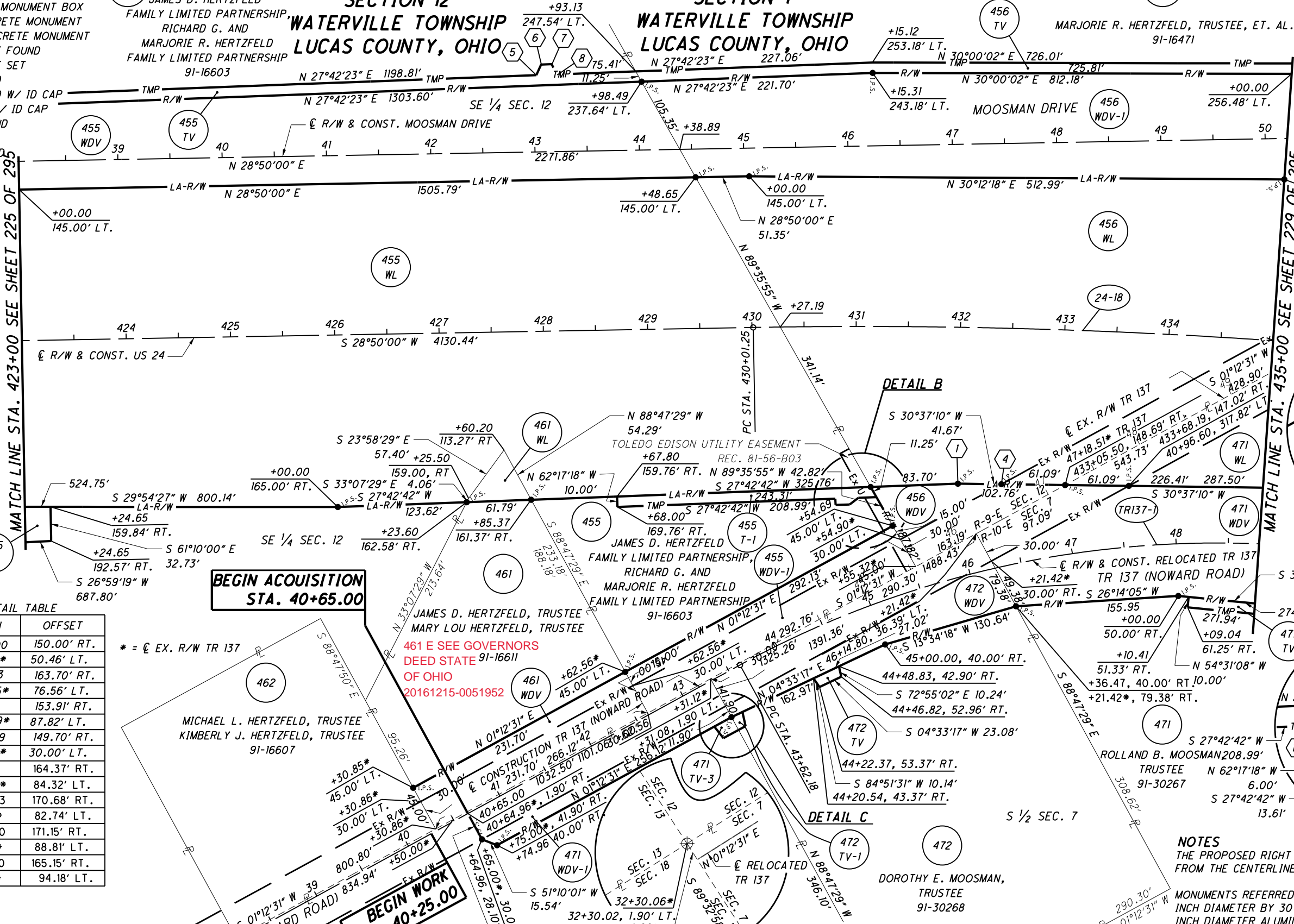
**T-6-N, R-9-E SECTION 12**  
**T-6-N, R-10-E SECTION 7**  
**WATERVILLE TOWNSHIP**  
**LUCAS COUNTY, OHIO**

JAMES D. HERTZFELD  
 FAMILY LIMITED PARTNERSHIP,  
 RICHARD G. AND  
 MARJORIE R. HERTZFELD  
 FAMILY LIMITED PARTNERSHIP  
 91-16603

MARJORIE R. HERTZFELD, TRUSTEE, ET. AL.  
 91-16471

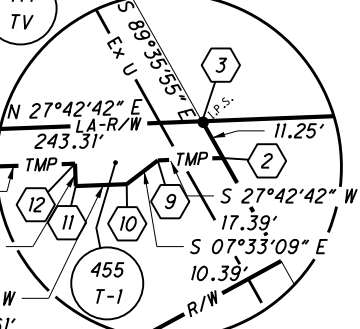
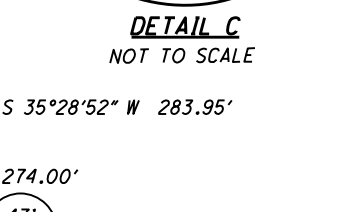
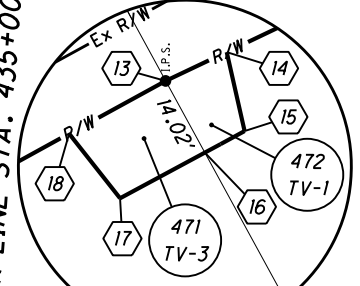
MATCH LINE STA. 423+00 SEE SHEET 225 OF 295

MATCH LINE STA. 435+00 SEE SHEET 229 OF 295



**CURVE 24-18**  
 P.I. STA. 434+52.18  
 $\Delta = 09^{\circ}00'00''$  (RT)  
 $D_c = 01^{\circ}00'00''$   
 $R = 5,729.58'$   
 $T = 450.93'$   
 $L = 900.00'$   
 $E = 17.72'$

**CURVE TRI37-1**  
 P.I. STA. 48+29.21  
 $\Delta = 52^{\circ}07'25''$  (RT)  
 $D_c = 06^{\circ}00'00''$   
 $R = 954.93'$   
 $T = 467.03'$   
 $L = 868.73'$   
 $E = 108.09'$



**POINT DETAIL TABLE**

POINT	STATION	OFFSET
1	432+00.00	150.00' RT.
	46+28.99*	50.46' LT.
2	431+19.83	163.70' RT.
	45+54.25*	76.56' LT.
3	431+14.11	153.91' RT.
	45+54.09*	87.82' LT.
4	432+42.79	149.70' RT.
	46+65.29*	30.00' LT.
9	431+01.94	164.37' RT.
	45+38.68*	84.32' LT.
10	430+93.43	170.68' RT.
	45+28.41*	82.74' LT.
11	430+79.40	171.15' RT.
	45+16.23*	88.81' LT.
12	430+79.20	165.15' RT.
	45+18.91*	94.18' LT.

**BEGIN ACQUISITION**  
**STA. 40+65.00**

**BEGIN WORK**  
**STA. 40+25.00**

**PARCEL 455TV DETAIL TABLE**

POINT	STATION	OFFSET	COURSE	BEARING	DISTANCE
5	427+97.74	245.66 LT.	5-6	N 35°43'43" W	11.18'
6	428+02.54	255.76' LT	6-7	N 27°42'23" E	10.00'
7	428+12.54	255.95' LT.	7-8	S 88°51'31" E	11.18'
8	428+17.74	246.05' LT.			

**PARCEL 471TV-3 & 472TV-1 DETAIL TABLE**

POINT	STATION	OFFSET	COURSE	BEARING	DISTANCE
13	43+31.12*	41.90' RT.	13-14	N 04°33'17" E	11.60'
	43+31.08	40.00' RT.			
14	43+42.66	40.68' RT.	14-15	S 72°53'05" E	13.91'
15	43+38.85	54.05' RT.	15-16	S 01°29'24" W	7.77'
16	43+31.08	54.02' RT.	16-17	S 01°29'24" W	16.50'
17	43+14.58	53.94' RT.	17-18	S 81°42'33" W	14.13'
18	43+12.24	40.00' RT.	18-13	N 01°12'31" E	18.84'

**NOTES**  
 NOT TO SCALE  
 THE PROPOSED RIGHT OF WAY SHALL BE REFERENCED FROM THE CENTERLINE OF RIGHT OF WAY.  
 MONUMENTS REFERRED TO AS "IRON PINS SET" ARE 3/4 INCH DIAMETER BY 30 INCH LONG BARS WITH 1/2 INCH DIAMETER ALUMINUM CAP.

**REVISIONS**

REV. BY	DATE	DESCRIPTION
JDB	7/18/07	NAMED MOOSMAN DRIVE
		DESCRIPTION
		AUGUST 18, 2006

PID NO. 20404  
 R/W DESIGNER JDB  
 R/W REVIEWER JLW  
 RIGHT OF WAY PLAN - US 24  
 STA. 423+00 TO 435+00  
 HEN / LUC-24-10-42 / 0.00  
 227/295  
 320  
 388  
 1125  
 1193

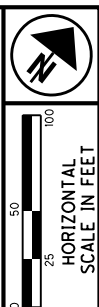
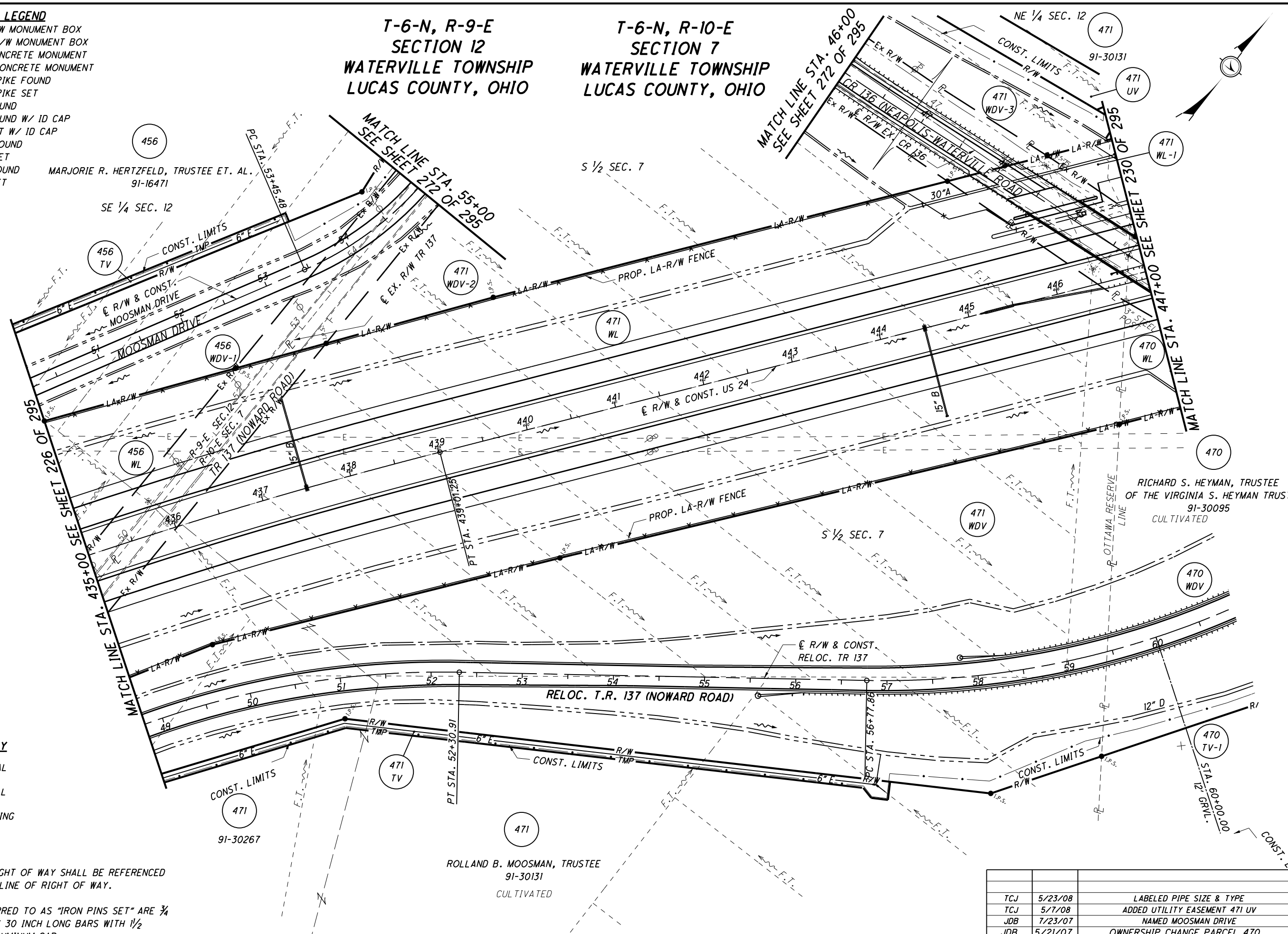
12/19/2012 1:00:05 PM  
 S:\Projects\Projects K-O\O\HDR\80444\ROW\Drawings\20404RWB08(320).dgn

**MONUMENT LEGEND**

- ◻ EXISTING R/W MONUMENT BOX
- ◻ PROPOSED R/W MONUMENT BOX
- ⊙ EXISTING CONCRETE MONUMENT
- PROPOSED CONCRETE MONUMENT
- ⊕ RAILROAD SPIKE FOUND
- ✱ RAILROAD SPIKE SET
- I.P.F. IRON PIN FOUND
- I.P.F. IRON PIN FOUND W/ ID CAP
- I.P.S. IRON PIN SET W/ ID CAP
- ⊙ I.P.F. IRON PIPE FOUND
- ⊙ I.P.S. IRON PIPE SET
- ⊕ P.K.F. P.K. NAIL FOUND
- ✱ P.K.S. P.K. NAIL SET

**T-6-N, R-9-E  
SECTION 12  
WATERVILLE TOWNSHIP  
LUCAS COUNTY, OHIO**

**T-6-N, R-10-E  
SECTION 7  
WATERVILLE TOWNSHIP  
LUCAS COUNTY, OHIO**



PID NO. **20404**

R/W DESIGNER: JDB  
R/W REVIEWER: JLW

**RIGHT OF WAY PLAN - US 24  
STA. 435+00 TO 447+00**

**HEN / LUC-24-10.42 / 0.00**

228/295  
321  
388  
1126  
1193

S:\Projects\Projects\_K-O\OHDR\80444\ROW\sheets\20404RT113(321).dgn 12/19/2012 1:00:07 PM

**STRUCTURE KEY**

- ◻ RESIDENTIAL
- ◼ COMMERCIAL
- ▨ OUT-BUILDING

**NOTES**

THE PROPOSED RIGHT OF WAY SHALL BE REFERENCED FROM THE CENTERLINE OF RIGHT OF WAY.

MONUMENTS REFERRED TO AS "IRON PINS SET" ARE 3/4 INCH DIAMETER BY 30 INCH LONG BARS WITH 1/2 INCH DIAMETER ALUMINUM CAP.

Δ DENOTES R/W ENCROACHMENT.

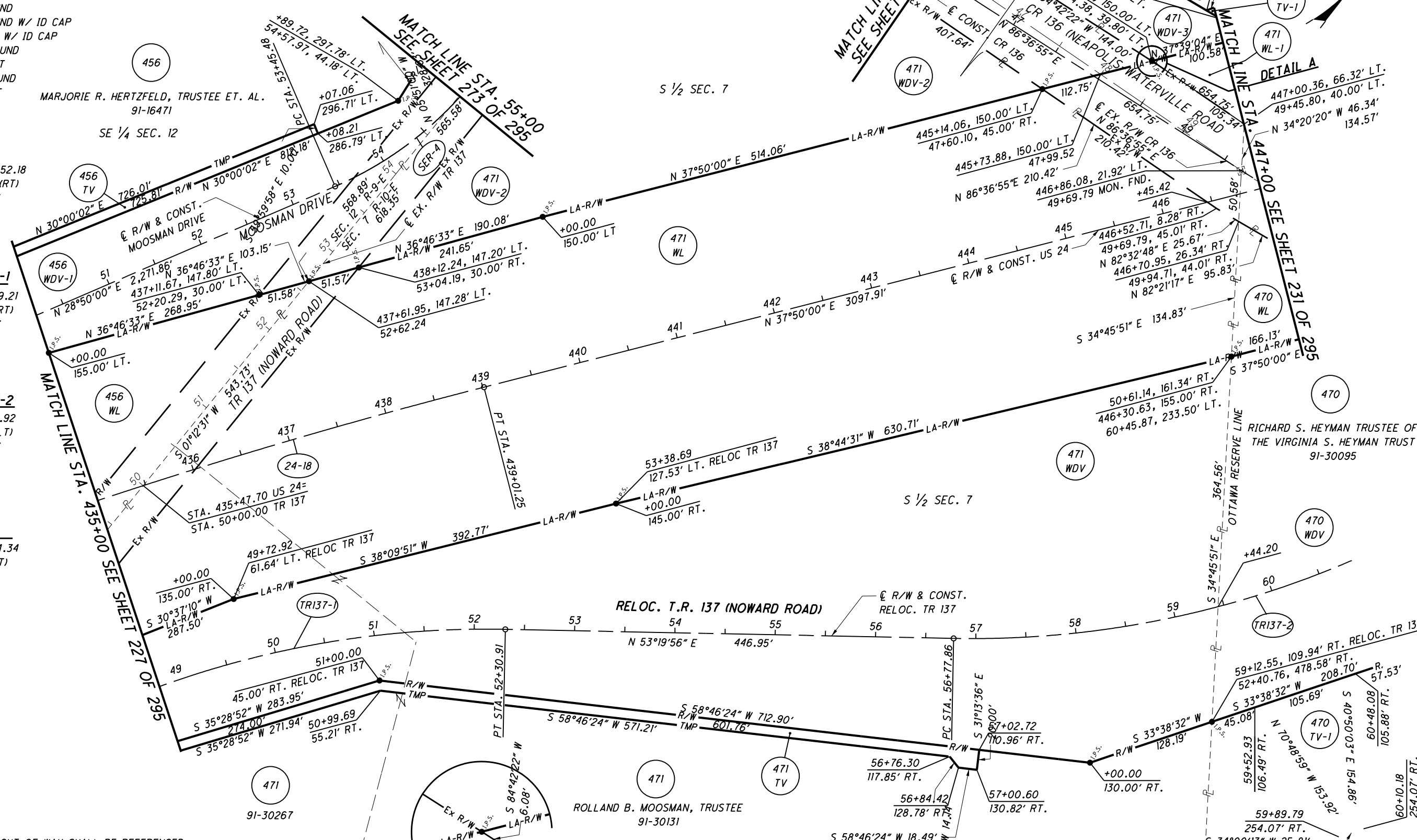
TCJ	5/23/08	LABELLED PIPE SIZE & TYPE
TCJ	5/7/08	ADDED UTILITY EASEMENT 471 UV
JDB	7/23/07	NAMED MOOSMAN DRIVE
JDB	5/21/07	OWNERSHIP CHANGE PARCEL 470
REV. BY	DATE	DESCRIPTION
DATE COMPLETED		AUGUST 18, 2006

**MONUMENT LEGEND**

- ☒ EXISTING R/W MONUMENT BOX
- ☒ PROPOSED R/W MONUMENT BOX
- ⊙ EXISTING CONCRETE MONUMENT
- PROPOSED CONCRETE MONUMENT
- ✱ RAILROAD SPIKE FOUND
- ✱ RAILROAD SPIKE SET
- I.P.F. IRON PIN FOUND
- ⊙ I.P.F. IRON PIN FOUND W/ ID CAP
- I.P.S. IRON PIN SET W/ ID CAP
- ⊙ I.P.F. IRON PIPE FOUND
- ⊙ I.P.S. IRON PIPE SET
- ⊙ R.K.F. P.K. NAIL FOUND
- ⊙ R.K.S. P.K. NAIL SET

**T-6-N, R-9-E  
SECTION 12  
WATERVILLE TOWNSHIP  
LUCAS COUNTY, OHIO**

**T-6-N, R-10-E  
SECTION 7  
WATERVILLE TOWNSHIP  
LUCAS COUNTY, OHIO**



**CURVE 24-18**

P.I. STA. 434+52.18  
 $\Delta = 09^{\circ}00'00''$  (RT)  
 $Dc = 01^{\circ}00'00''$   
 $R = 5,729.58'$   
 $T = 450.93'$   
 $L = 900.00'$   
 $E = 17.72'$

**CURVE TRI37-1**

P.I. STA. 48+29.21  
 $\Delta = 52^{\circ}07'25''$  (RT)  
 $Dc = 06^{\circ}00'00''$   
 $R = 954.93'$   
 $T = 467.03'$   
 $L = 868.73'$   
 $E = 108.09'$

**CURVE TRI37-2**

P.I. STA. 60+11.92  
 $\Delta = 38^{\circ}33'45''$  (LT)  
 $Dc = 06^{\circ}00'00''$   
 $R = 954.93'$   
 $T = 334.06'$   
 $L = 642.71'$   
 $E = 56.75'$

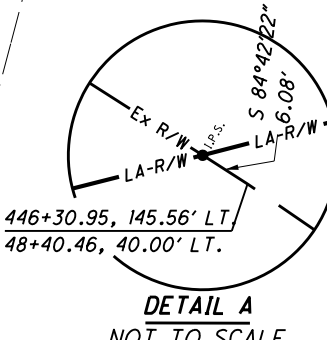
**CURVE SER-4**

P.I. STA. 54+34.34  
 $\Delta = 27^{\circ}52'21''$  (LT)  
 $Dc = 16^{\circ}00'00''$   
 $R = 358.10'$   
 $T = 88.86'$   
 $L = 174.20'$   
 $E = 10.86'$

**NOTES**

THE PROPOSED RIGHT OF WAY SHALL BE REFERENCED FROM THE CENTERLINE OF RIGHT OF WAY.

MONUMENTS REFERRED TO AS "IRON PINS SET" ARE  $\frac{3}{4}$  INCH DIAMETER BY 30 INCH LONG BARS WITH  $\frac{1}{2}$  INCH DIAMETER ALUMINUM CAP.  
 DENOTES R/W ENCROACHMENT.



REV. BY	DATE	DESCRIPTION
TCJ	5/7/08	ADDED UTILITY EASEMENT 471 UV
JDB	7/18/07	NAMED MOOSMAN DRIVE
JDB	5/21/07	OWNERSHIP CHANGE PARCEL 470
DATE COMPLETED	AUGUST 18, 2006	

  
  
 HORIZONTAL SCALE IN FEET  
 PID NO. **20404**  
 R/W DESIGNER: JDB  
 R/W REVIEWER: JLW  
**RIGHT OF WAY PLAN - US 24**  
**STA. 435+00 TO 447+00**  
**HEN / LUC-24-10-42 / 0.00**  
 322  
 388  
 1127  
 1193

12/19/2012 1:00:08 PM  
 S:\Projects\Projects\_K-O\OHDR\80444\ROW\sheet\20404R109(322).dgn

T-6-N, R-10-E  
SECTION 7  
WATERVILLE TOWNSHIP  
LUCAS COUNTY, OHIO

T-1-USR  
SECTION 30  
WATERVILLE TOWNSHIP  
LUCAS COUNTY, OHIO

471  
ROLLAND B. MOOSMAN, TRUSTEE  
91-30131  
CULTIVATED

471 TV-1  
471 WDV-3  
471 UV

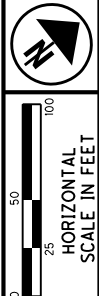
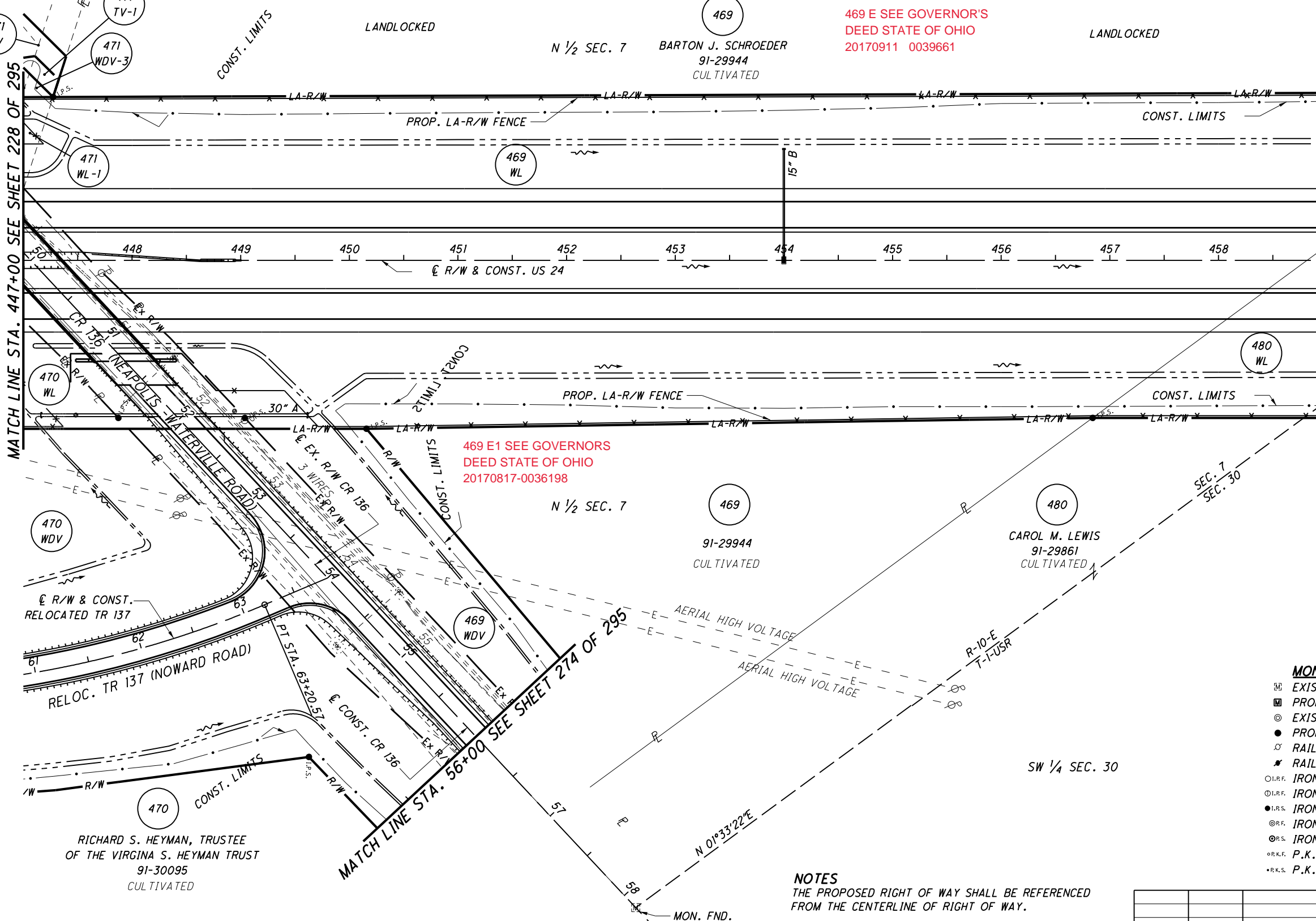
469  
N 1/2 SEC. 7  
BARTON J. SCHROEDER  
91-29944  
CULTIVATED

469 E SEE GOVERNOR'S  
DEED STATE OF OHIO  
20170911 0039661

LANDLOCKED

MATCH LINE STA. 447+00 SEE SHEET 228 OF 295

MATCH LINE STA. 459+00 SEE SHEET 232 OF 295



PID NO.  
**20404**

R/W DESIGNER  
JDB  
R/W REVIEWER  
JLW

RIGHT OF WAY PLAN - US 24  
STA. 447+00 TO 459+00

HEN / LUC - 24 - 10.42 / 0.00

230/295

323  
388  
1128  
1193

S:\Projects\Projects\_K-O\OHDR\80444\ROW\sheets\20404RT114(323).dgn 12/19/2012 1:00:10 PM

**STRUCTURE KEY**

- RESIDENTIAL
- COMMERCIAL
- OUT-BUILDING

**MONUMENT LEGEND**

- EXISTING R/W MONUMENT BOX
- PROPOSED R/W MONUMENT BOX
- EXISTING CONCRETE MONUMENT
- PROPOSED CONCRETE MONUMENT
- RAILROAD SPIKE FOUND
- RAILROAD SPIKE SET
- IRON PIN FOUND
- IRON PIN FOUND W/ ID CAP
- IRON PIN SET W/ ID CAP
- IRON PIPE FOUND
- IRON PIPE SET
- P.K. NAIL FOUND
- P.K. NAIL SET

**NOTES**

THE PROPOSED RIGHT OF WAY SHALL BE REFERENCED FROM THE CENTERLINE OF RIGHT OF WAY.

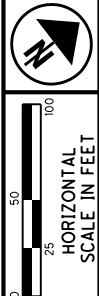
MONUMENTS REFERRED TO AS "IRON PINS SET" ARE 3/4 INCH DIAMETER BY 30 INCH LONG BARS WITH A 1 1/2 INCH DIAMETER ALUMINUM CAP.

△ DENOTES R/W ENCROACHMENT.

REV. BY	DATE	DESCRIPTION
DCH	10/17	ADDED PARCEL 469 E
TCJ	5/23/08	REVISED PIPE SIZE & TYPE
TCJ	5/7/08	ADDED UTILITY EASEMENT 471 UV
JDB	5/21/07	OWNERSHIP CHANGE PARCEL 470
DATE COMPLETED	AUGUST 18, 2006	

T-6-N, R-10-E SECTION 7  
 WATERVILLE TOWNSHIP  
 LUCAS COUNTY, OHIO

T-1-USR SECTION 30  
 WATERVILLE TOWNSHIP  
 LUCAS COUNTY, OHIO



ROLLAND B. MOOSMAN, TRUSTEE  
 91-30131

N 1/2 SEC. 7  
 BARTON J. SCHROEDER  
 91-29944

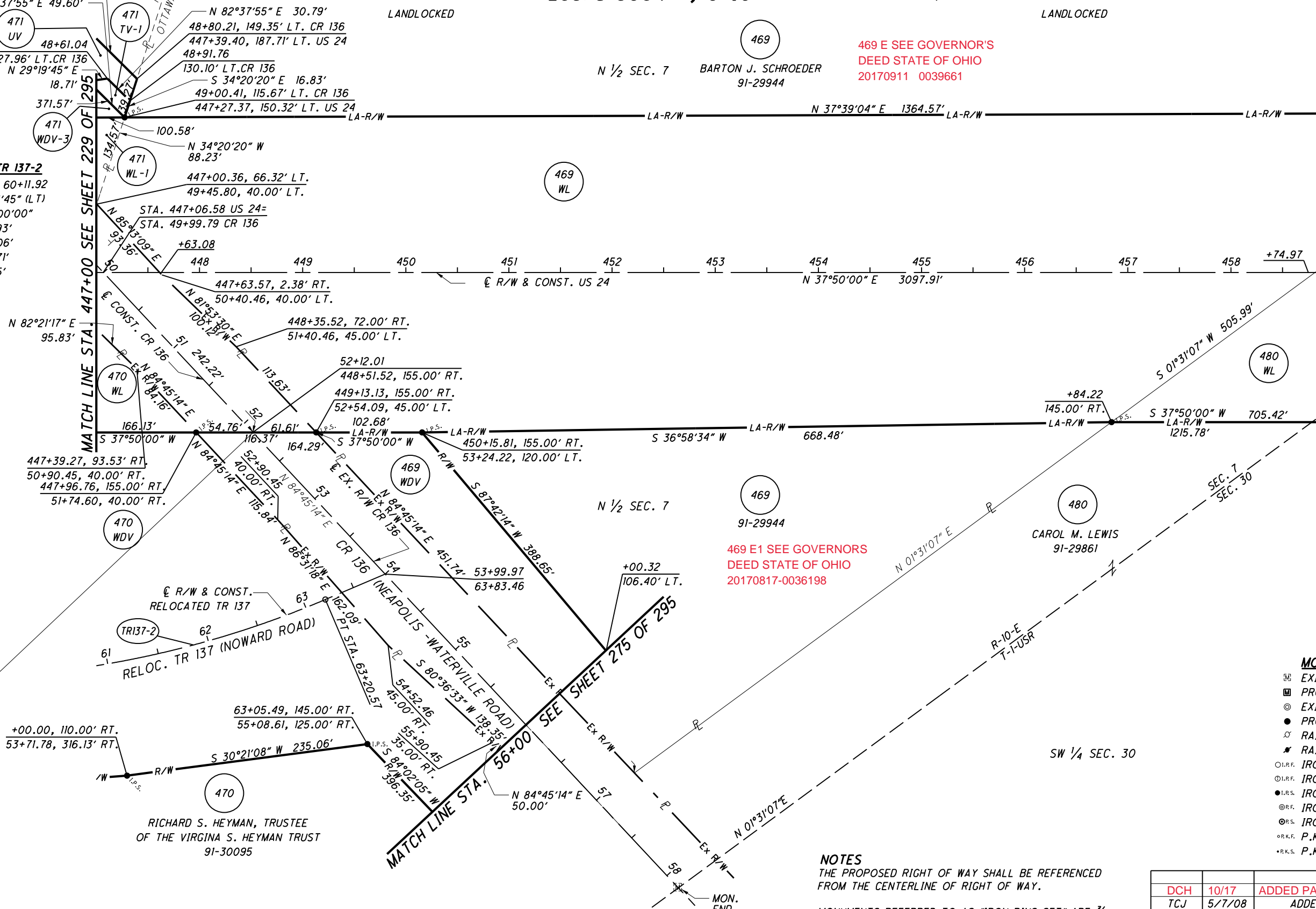
469 E SEE GOVERNOR'S  
 DEED STATE OF OHIO  
 20170911 0039661

**CURVE TR 137-2**  
 P.I. STA. 60+11.92  
 Δ = 38°33'45" (LT)  
 Dc = 06°00'00"  
 R = 954.93'  
 T = 334.06'  
 L = 642.71'  
 E = 56.75'

MATCH LINE STA. 447+00 SEE SHEET 229 OF 295

MATCH LINE STA. 459+00 SEE SHEET 233 OF 295

S:\Projects\Projects K-O\OHDR\80444\ROW\sheet\20404R\B110(324).dgn 12/19/2012 1:00:11 PM



RICHARD S. HEYMAN, TRUSTEE  
 OF THE VIRGINIA S. HEYMAN TRUST  
 91-30095

469 E1 SEE GOVERNORS  
 DEED STATE OF OHIO  
 20170817-0036198

CAROL M. LEWIS  
 91-29861

- MONUMENT LEGEND**
- ◻ EXISTING R/W MONUMENT BOX
  - ◻ PROPOSED R/W MONUMENT BOX
  - ⊗ EXISTING CONCRETE MONUMENT
  - PROPOSED CONCRETE MONUMENT
  - ⊗ RAILROAD SPIKE FOUND
  - ⊗ RAILROAD SPIKE SET
  - I.P.F. IRON PIN FOUND
  - ⊙ I.P.F. IRON PIN FOUND W/ ID CAP
  - I.P.S. IRON PIN SET W/ ID CAP
  - ⊙ I.P. IRON PIPE FOUND
  - ⊙ I.P.S. IRON PIPE SET
  - ⊙ P.K. P.K. NAIL FOUND
  - ⊙ P.K.S. P.K. NAIL SET

**NOTES**  
 THE PROPOSED RIGHT OF WAY SHALL BE REFERENCED FROM THE CENTERLINE OF RIGHT OF WAY.

MONUMENTS REFERRED TO AS "IRON PINS SET" ARE 3/4 INCH DIAMETER BY 30 INCH LONG BARS WITH A 1/2 INCH DIAMETER ALUMINUM CAP.

△ DENOTES R/W ENCROACHMENT.

REV. BY	DATE	DESCRIPTION
DCH	10/17	ADDED PARCEL 469 E
TCJ	5/7/08	ADDED UTILITY EASEMENT 471 UV
JDB	5/21/07	OWNERSHIP CHANGE PARCEL 470
TCJ	4/18/07	ADDED INFO PERTAINING TO 469E
JDB	4/17/07	CORRECTED BEARING OF SECTION LINE
DATE COMPLETED	AUGUST 18, 2006	

PID NO.  
**20404**

R/W DESIGNER  
 JDB  
 R/W REVIEWER  
 JLW

**RIGHT OF WAY PLAN - US 24**  
**STA. 447+00 TO 459+00**

**HEN / LUC-24-10.42 / 0.00**

231/295

324

388

1129

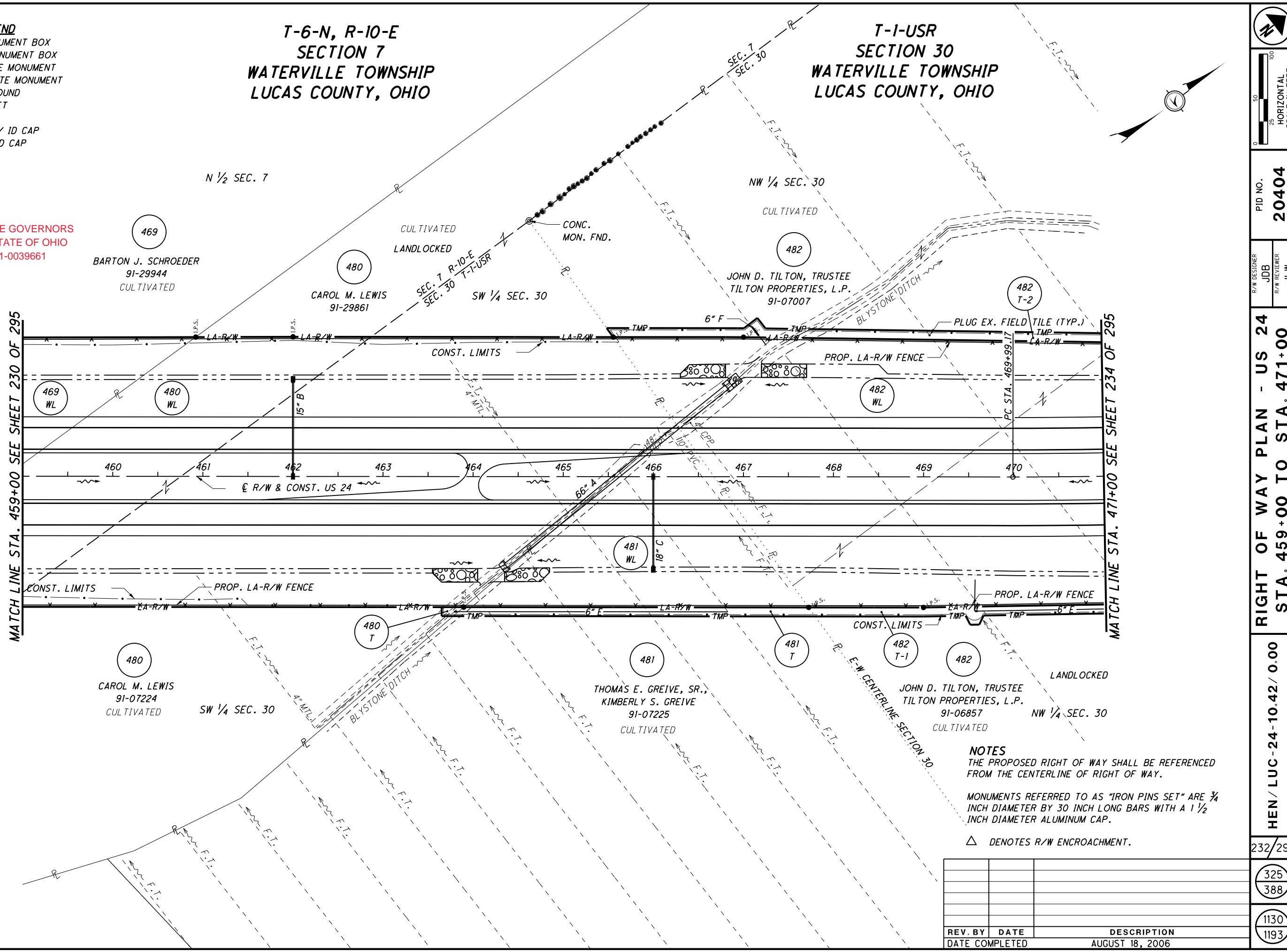
1193

**MONUMENT LEGEND**

- ▭ EXISTING R/W MONUMENT BOX
- ▭ PROPOSED R/W MONUMENT BOX
- ⊙ EXISTING CONCRETE MONUMENT
- PROPOSED CONCRETE MONUMENT
- ✕ RAILROAD SPIKE FOUND
- ✕ RAILROAD SPIKE SET
- I.P.F. IRON PIN FOUND
- I.P.F. IRON PIN FOUND W/ ID CAP
- I.P.S. IRON PIN SET W/ ID CAP
- ⊙ I.P.F. IRON PIPE FOUND
- I.P.S. IRON PIPE SET
- P.K.F. P.K. NAIL FOUND
- P.K.S. P.K. NAIL SET

**T-6-N, R-10-E  
SECTION 7  
WATERVILLE TOWNSHIP  
LUCAS COUNTY, OHIO**

**T-1-USR  
SECTION 30  
WATERVILLE TOWNSHIP  
LUCAS COUNTY, OHIO**



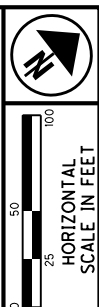
469E SEE GOVERNORS DEED STATE OF OHIO 20170911-0039661

**STRUCTURE KEY**

- RESIDENTIAL
- COMMERCIAL
- ▨ OUT-BUILDING

**NOTES**  
 THE PROPOSED RIGHT OF WAY SHALL BE REFERENCED FROM THE CENTERLINE OF RIGHT OF WAY.  
 MONUMENTS REFERRED TO AS "IRON PINS SET" ARE 3/4 INCH DIAMETER BY 30 INCH LONG BARS WITH A 1 1/2 INCH DIAMETER ALUMINUM CAP.  
 △ DENOTES R/W ENCROACHMENT.

REV. BY	DATE	DESCRIPTION



PID NO. 20404

R/W DESIGNER: JDB  
 R/W REVIEWER: JLW

**RIGHT OF WAY PLAN - US 24**  
 STA. 459+00 TO STA. 471+00

HEN / LUC-24-10.42 / 0.00

232 / 295

325  
388  
1130  
1193

S:\Projects\Projects K-O\O\H\DR\80444\ROW\sheets\20404RT115(325).dgn 12/19/2012 1:00:12 PM

**MONUMENT LEGEND**

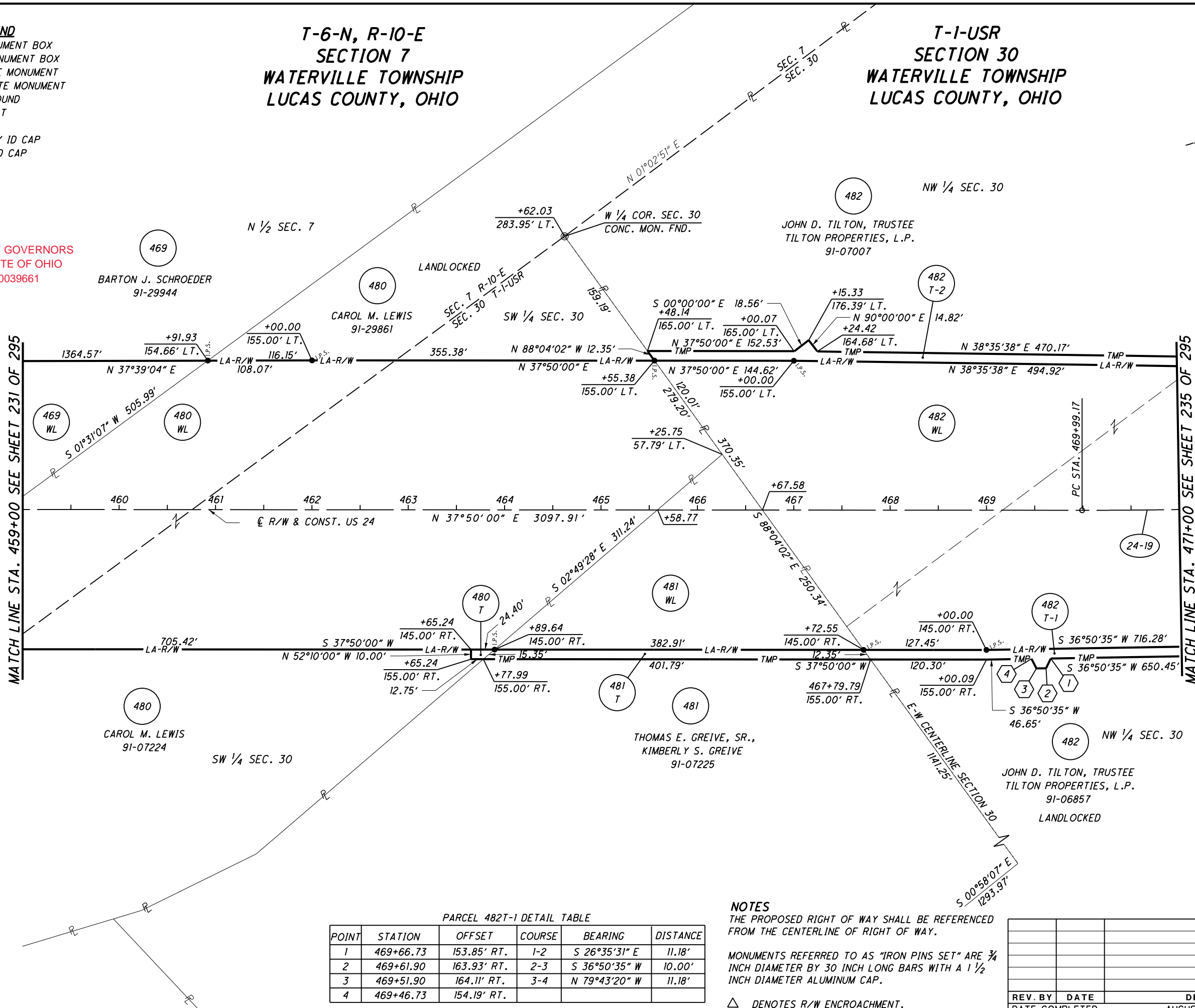
- ▭ EXISTING R/W MONUMENT BOX
- ▭ PROPOSED R/W MONUMENT BOX
- ⊙ EXISTING CONCRETE MONUMENT
- PROPOSED CONCRETE MONUMENT
- ✕ RAILROAD SPIKE FOUND
- ✕ RAILROAD SPIKE SET
- I.P.F. IRON PIN FOUND
- I.P.F. IRON PIN FOUND W/ ID CAP
- I.P.S. IRON PIN SET W/ ID CAP
- ⊙ I.P.F. IRON PIPE FOUND
- I.P.S. IRON PIPE SET
- P.K.F. P.K. NAIL FOUND
- P.K.S. P.K. NAIL SET

**T-6-N, R-10-E  
SECTION 7  
WATERVILLE TOWNSHIP  
LUCAS COUNTY, OHIO**

**T-1-USR  
SECTION 30  
WATERVILLE TOWNSHIP  
LUCAS COUNTY, OHIO**

46D E SEE GOVERNORS  
DEED STATE OF OHIO  
20170911-0039661

**CURVE 24-19**  
P.I. STA. 476+06.45  
Δ = 12°06'02" (LT)  
Dc = 01°00'00"  
R = 5,729.58'  
T = 607.29'  
L = 1,210.05'  
E = 32.09'



PARCEL 482T-1 DETAIL TABLE

POINT	STATION	OFFSET	COURSE	BEARING	DISTANCE
1	469+66.73	153.85' RT.	1-2	S 26°35'31" E	11.18'
2	469+61.90	163.93' RT.	2-3	S 36°50'35" W	10.00'
3	469+51.90	164.11' RT.	3-4	N 79°43'20" W	11.18'
4	469+46.73	154.19' RT.			



**NOTES**

THE PROPOSED RIGHT OF WAY SHALL BE REFERENCED FROM THE CENTERLINE OF RIGHT OF WAY.

MONUMENTS REFERRED TO AS "IRON PINS SET" ARE 3/4 INCH DIAMETER BY 30 INCH LONG BARS WITH A 1 1/2 INCH DIAMETER ALUMINUM CAP.

△ DENOTES R/W ENCROACHMENT.

326		
388		
1131		
1193		
REV. BY	DATE	DESCRIPTION
		AUGUST 18, 2006

  
  
 HORIZONTAL SCALE IN FEET  
 PID NO. **20404**  
 R/W DESIGNER: JDB  
 R/W REVIEWER: JLW  
**RIGHT OF WAY PLAN - US 24**  
**STA. 459+00 TO STA. 471+00**  
 HEN / LUC-24-10-42 / 0.00  
 233 / 295

12/19/2012 1:00:13 PM

S:\Projects\Projects K-O\O\HDR\80444\ROW\sheets\20404\RB111(326).dgn

S:\Projects\Projects\_K-O\OHDR\80444\ROW\sheets\20404RT116(327).dgn 12/19/2012 1:00:14 PM

**MONUMENT LEGEND**

- ◻ EXISTING R/W MONUMENT BOX
- ◻ PROPOSED R/W MONUMENT BOX
- EXISTING CONCRETE MONUMENT
- PROPOSED CONCRETE MONUMENT
- ⊙ RAILROAD SPIKE FOUND
- ⊙ RAILROAD SPIKE SET
- I.P.F. IRON PIN FOUND
- I.P.F. IRON PIN FOUND W/ ID CAP
- I.P.S. IRON PIN SET W/ ID CAP
- I.P.F. IRON PIPE FOUND
- I.P.S. IRON PIPE SET
- P.K.F. P.K. NAIL FOUND
- P.K.S. P.K. NAIL SET

**STRUCTURE KEY**

- ◻ RESIDENTIAL
- ◼ COMMERCIAL
- ▨ OUT-BUILDING

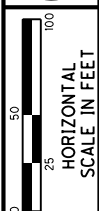
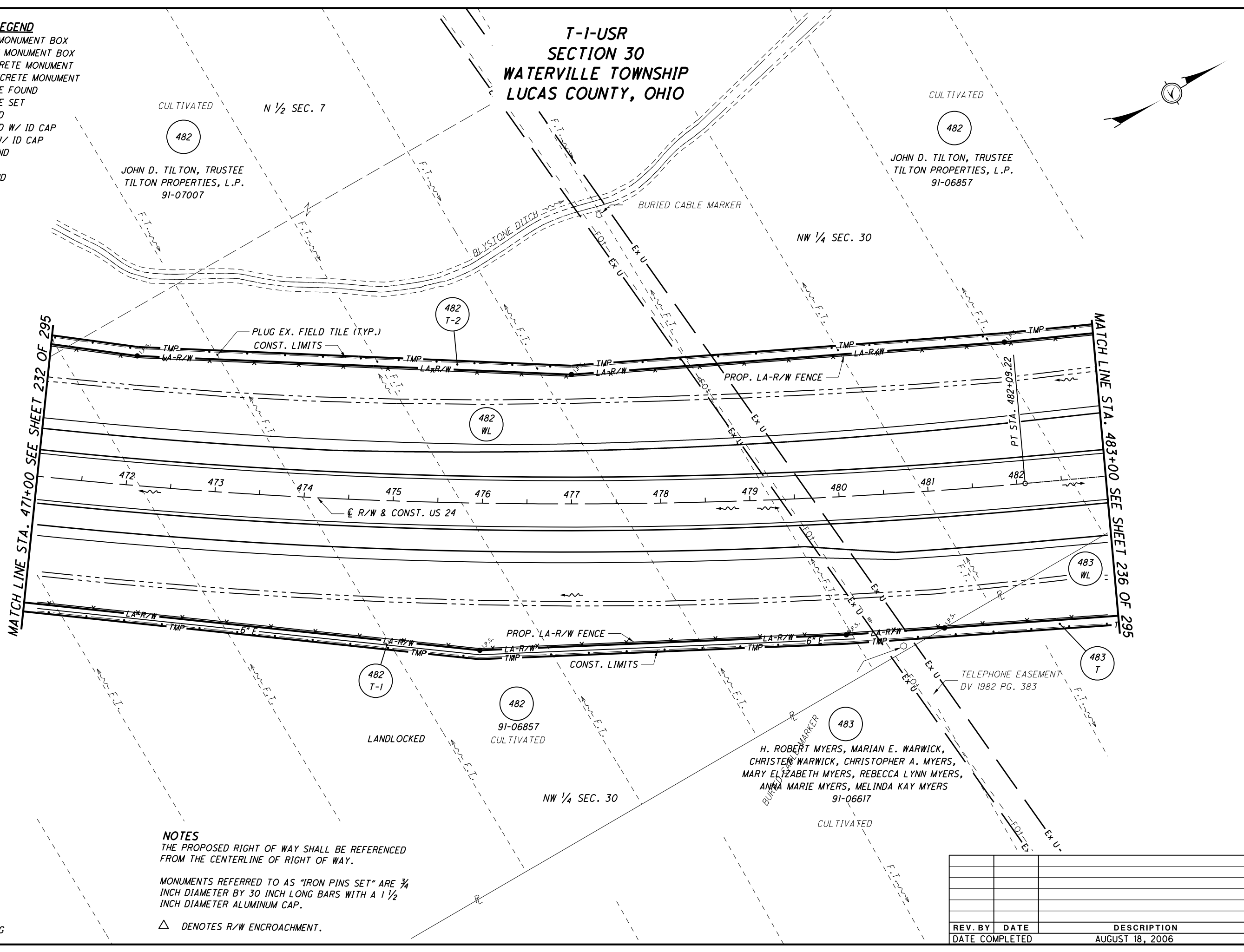
**NOTES**

THE PROPOSED RIGHT OF WAY SHALL BE REFERENCED FROM THE CENTERLINE OF RIGHT OF WAY.

MONUMENTS REFERRED TO AS "IRON PINS SET" ARE 3/4 INCH DIAMETER BY 30 INCH LONG BARS WITH A 1 1/2 INCH DIAMETER ALUMINUM CAP.

△ DENOTES R/W ENCROACHMENT.

**T-1-USR  
SECTION 30  
WATERVILLE TOWNSHIP  
LUCAS COUNTY, OHIO**



PID NO. **20404**

R/W DESIGNER: JDB  
R/W REVIEWER: JLW

**RIGHT OF WAY PLAN - US 24**  
**STA. 471+00 TO 483+00**

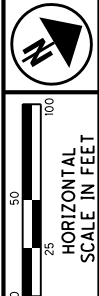
**HEN / LUC-24-10.42 / 0.00**

327
388
1132
1193

REV. BY	DATE	DESCRIPTION

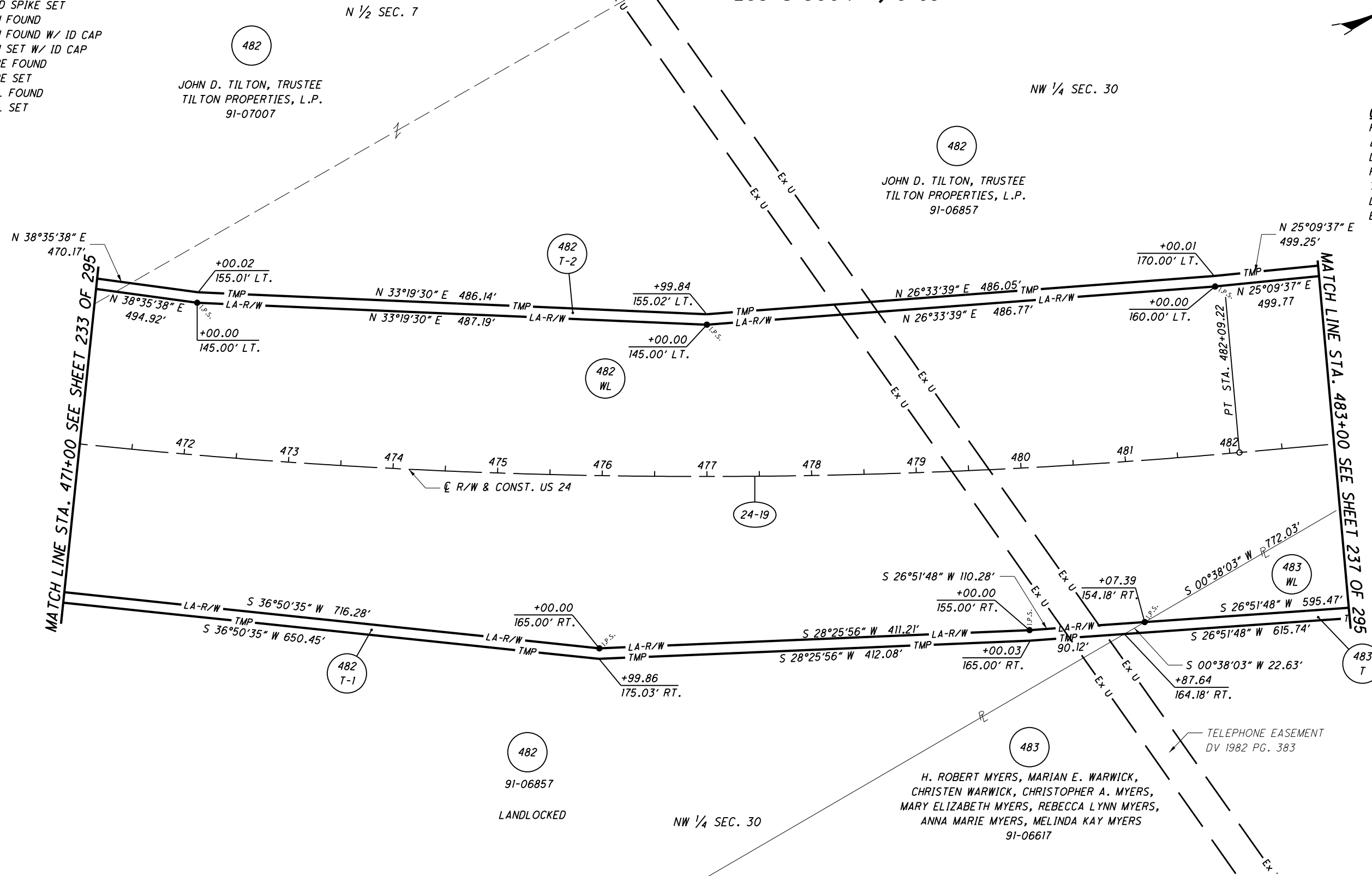
234/295





# T-1-USR SECTION 30 WATERVILLE TOWNSHIP LUCAS COUNTY, OHIO

- MONUMENT LEGEND**
- ◻ EXISTING R/W MONUMENT BOX
  - ◻ PROPOSED R/W MONUMENT BOX
  - EXISTING CONCRETE MONUMENT
  - PROPOSED CONCRETE MONUMENT
  - ⊙ RAILROAD SPIKE FOUND
  - ⊙ RAILROAD SPIKE SET
  - I.P.F. IRON PIN FOUND
  - I.P.F. IRON PIN FOUND W/ ID CAP
  - I.P.S. IRON PIN SET W/ ID CAP
  - ⊙ I.P.F. IRON PIPE FOUND
  - ⊙ I.P.S. IRON PIPE SET
  - P.K.F. P.K. NAIL FOUND
  - P.K.S. P.K. NAIL SET



**CURVE 24-19**  
P.I. STA. 476+06.45  
 $\Delta = 12^\circ 06' 02''$  (LT)  
 $D_c = 01^\circ 00' 00''$   
 $R = 5,729.58'$   
 $T = 607.29'$   
 $L = 1,210.05'$   
 $E = 32.09'$

MATCH LINE STA. 471+00 SEE SHEET 233 OF 295

MATCH LINE STA. 483+00 SEE SHEET 237 OF 295

S:\Projects\Projects\_K-O\OHDR\80444\ROW\sheets\20404RB112(328).dgn 12/19/2012 1:00:15 PM

**NOTES**  
THE PROPOSED RIGHT OF WAY SHALL BE REFERENCED FROM THE CENTERLINE OF RIGHT OF WAY.  
MONUMENTS REFERRED TO AS "IRON PINS SET" ARE 3/4 INCH DIAMETER BY 30 INCH LONG BARS WITH A 1 1/2 INCH DIAMETER ALUMINUM CAP.  
△ DENOTES R/W ENCROACHMENT.

482  
91-06857  
LANDLOCKED

483  
H. ROBERT MYERS, MARIAN E. WARWICK,  
CHRISTEN WARWICK, CHRISTOPHER A. MYERS,  
MARY ELIZABETH MYERS, REBECCA LYNN MYERS,  
ANNA MARIE MYERS, MELINDA KAY MYERS  
91-06617

REV. BY	DATE	DESCRIPTION
DATE COMPLETED		AUGUST 18, 2006

PID NO.  
**20404**

R/W DESIGNER  
JDB  
R/W REVIEWER  
JLW

**RIGHT OF WAY PLAN - US 24**  
**STA. 471+00 TO 483+00**

**HEN / LUC-24-10.42 / 0.00**

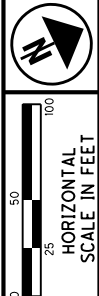
235/295

328  
388  
1133  
1193

**MONUMENT LEGEND**

- ☐ EXISTING R/W MONUMENT BOX
- ▣ PROPOSED R/W MONUMENT BOX
- ⊙ EXISTING CONCRETE MONUMENT
- PROPOSED CONCRETE MONUMENT
- ⊗ RAILROAD SPIKE FOUND
- ✱ RAILROAD SPIKE SET
- I.P.F. IRON PIN FOUND
- ⊙ I.P.F. IRON PIN FOUND W/ ID CAP
- I.P.S. IRON PIN SET W/ ID CAP
- ⊙ I.P. IRON PIPE FOUND
- ⊙ I.P.S. IRON PIPE SET
- ⊙ P.K.F. P.K. NAIL FOUND
- ⊙ P.K.S. P.K. NAIL SET

**T-1-USR  
SECTION 30  
WATERVILLE TOWNSHIP  
LUCAS COUNTY, OHIO**



PID NO.  
**20404**

R/W DESIGNER  
JDB  
R/W REVIEWER  
JLW

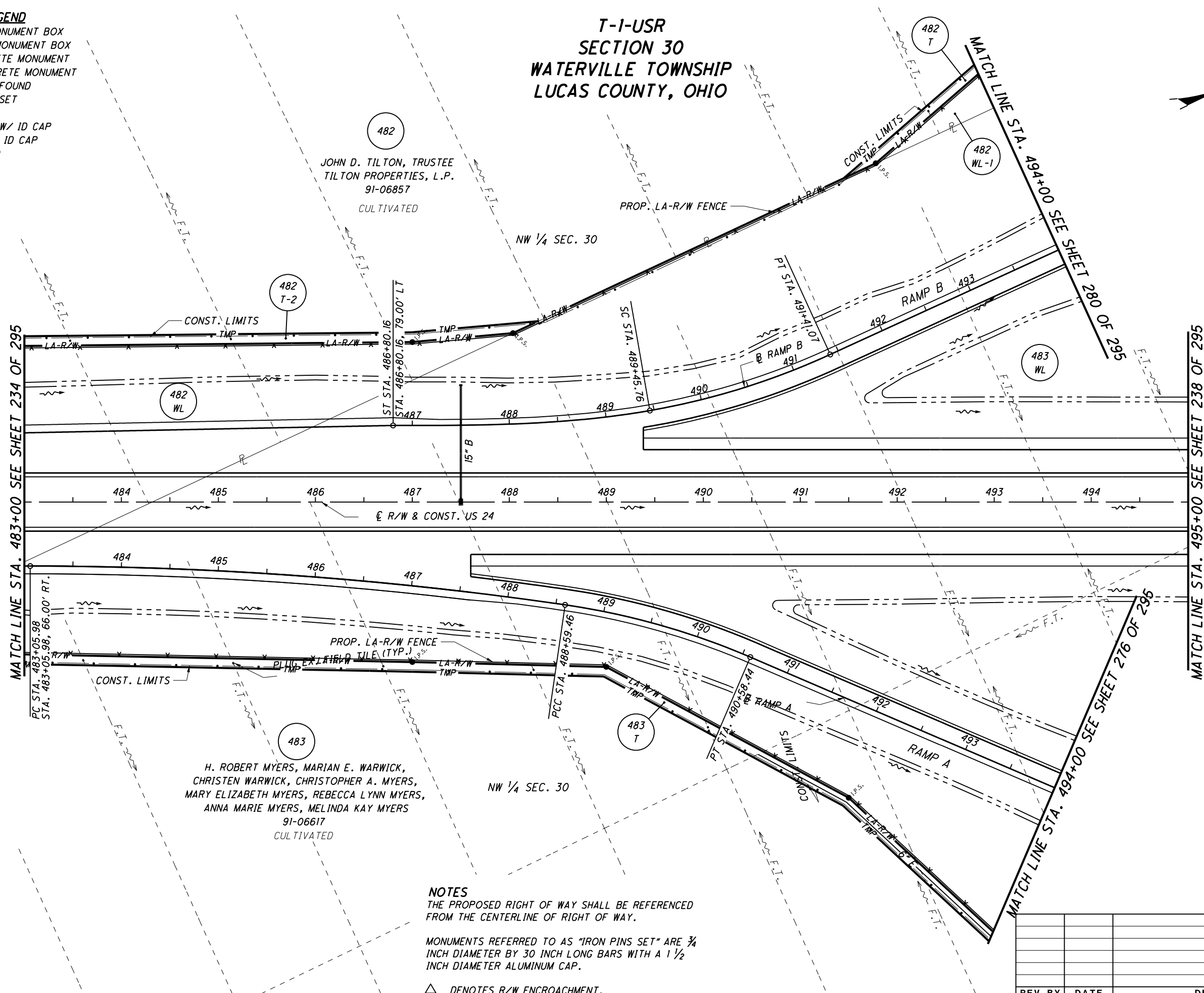
**RIGHT OF WAY PLAN - US 24  
STA. 483+00 TO 495+00**

**HEN / LUC-24-10.42 / 0.00**

236/295

329
388
1134
1193

REV. BY	DATE	DESCRIPTION
		AUGUST 18, 2006



**NOTES**  
THE PROPOSED RIGHT OF WAY SHALL BE REFERENCED FROM THE CENTERLINE OF RIGHT OF WAY.  
MONUMENTS REFERRED TO AS "IRON PINS SET" ARE 3/4 INCH DIAMETER BY 30 INCH LONG BARS WITH A 1 1/2 INCH DIAMETER ALUMINUM CAP.  
△ DENOTES R/W ENCROACHMENT.

**STRUCTURE KEY**

□	RESIDENTIAL
■	COMMERCIAL
▨	OUT-BUILDING

S:\Projects\Projects K-O\O\HDR\80444\ROW\sheets\20404RT117(329).dgn 12/19/2012 1:00:16 PM

# T-1-USR SECTION 30 WATERVILLE TOWNSHIP LUCAS COUNTY, OHIO

### MONUMENT LEGEND

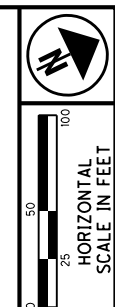

- ☐ EXISTING R/W MONUMENT BOX
- ▣ PROPOSED R/W MONUMENT BOX
- ⊙ EXISTING CONCRETE MONUMENT
- PROPOSED CONCRETE MONUMENT
- ⊗ RAILROAD SPIKE FOUND
- \* RAILROAD SPIKE SET
- I.P.F. IRON PIN FOUND
- ⊙ I.P.F. IRON PIN FOUND W/ ID CAP
- I.P.S. IRON PIN SET W/ ID CAP
- ⊙ I.P.S. IRON PIPE FOUND
- ⊙ I.P.S. IRON PIPE SET
- ⊙ P.K.F. P.K. NAIL FOUND
- \* P.K.S. P.K. NAIL SET

482  
JOHN D. TILTON, TRUSTEE  
TILTON PROPERTIES, L.P.  
91-06857

NW ¼ SEC. 30

NW ¼ SEC. 30

483  
H. ROBERT MYERS, MARIAN E. WARWICK,  
CHRISTEN WARWICK, CHRISTOPHER A. MYERS,  
MARY ELIZABETH MYERS, REBECCA LYNN MYERS,  
ANNA MARIE MYERS, MELINDA KAY MYERS  
91-06617



PID NO.  
**20404**

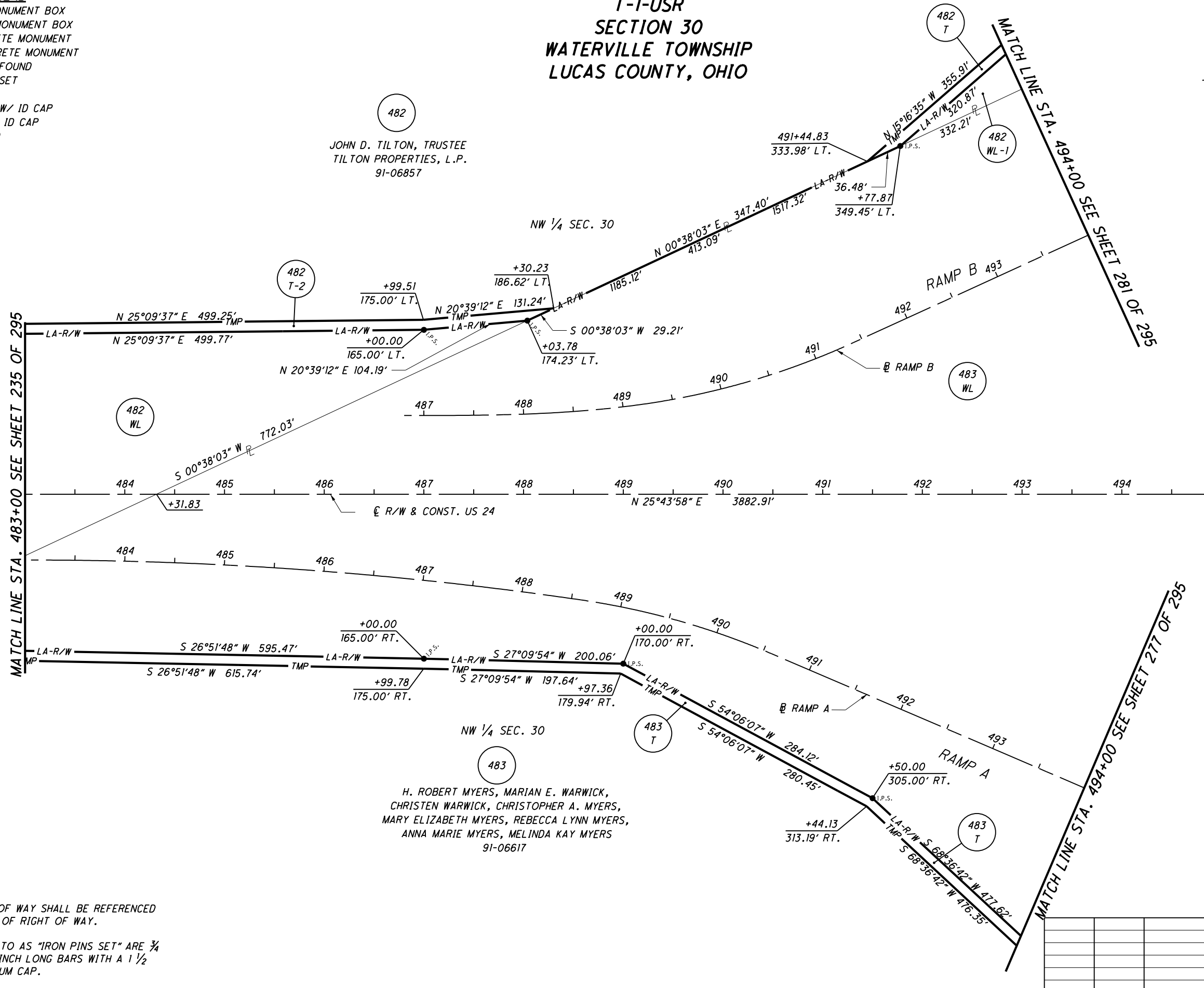
R/W DESIGNER  
JDB

R/W REVIEWER  
JLW

**RIGHT OF WAY PLAN - US 24**  
STA. 483+00 TO 495+00

**HEN / LUC-24-10.42 / 0.00**

237/295
330
388
1135
1193



**NOTES**  
THE PROPOSED RIGHT OF WAY SHALL BE REFERENCED FROM THE CENTERLINE OF RIGHT OF WAY.

MONUMENTS REFERRED TO AS "IRON PINS SET" ARE 3/4 INCH DIAMETER BY 30 INCH LONG BARS WITH A 1 1/2 INCH DIAMETER ALUMINUM CAP.

△ DENOTES R/W ENCROACHMENT.

REV. BY	DATE	DESCRIPTION

S:\Projects\Projects\_K-O\O\HDR\80444\ROW\sheets\20404\RB113(330).dgn 12/19/2012 1:00:17 PM

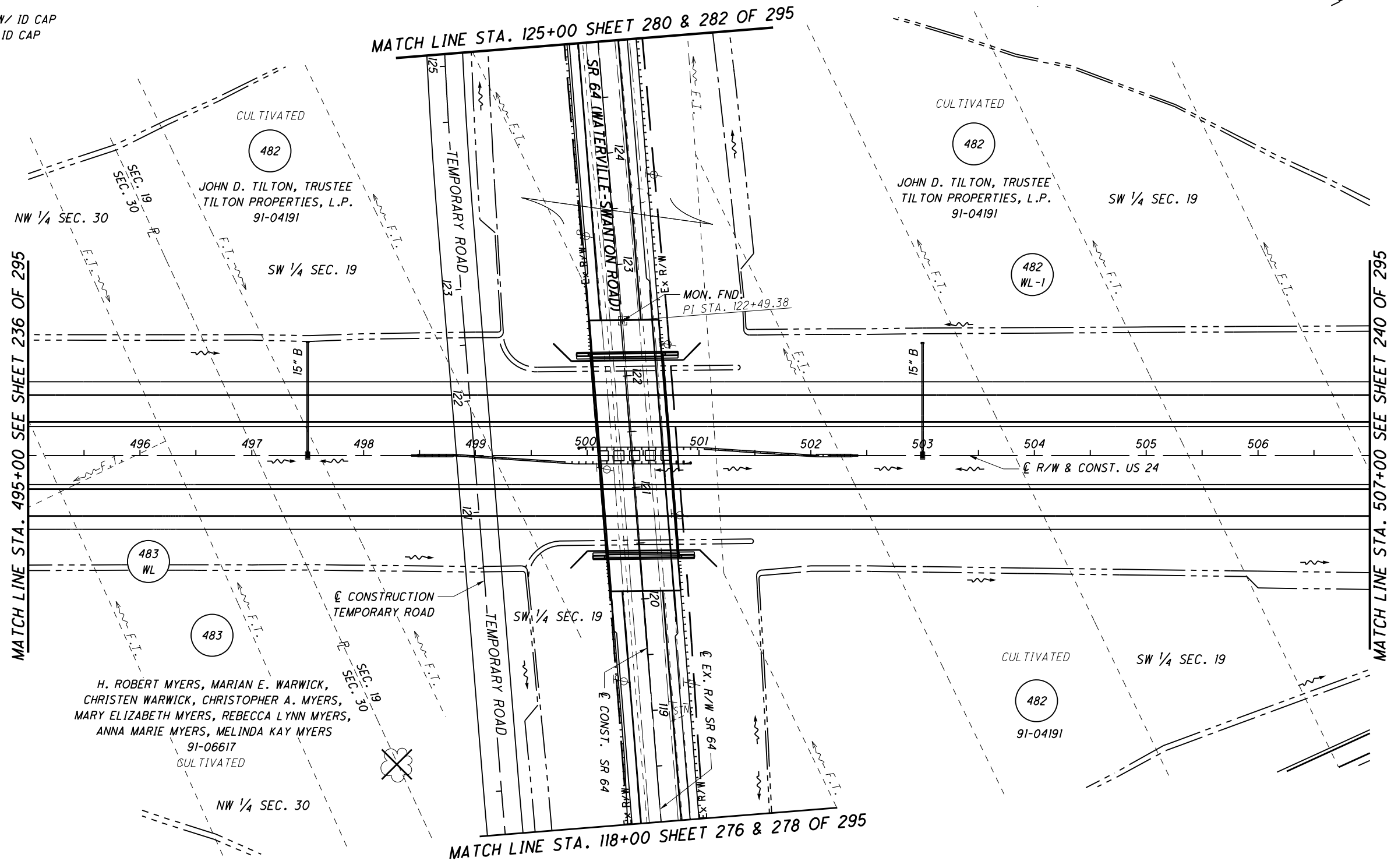
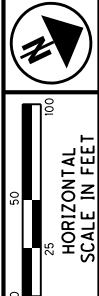
**MONUMENT LEGEND**

- EXISTING R/W MONUMENT BOX
- PROPOSED R/W MONUMENT BOX
- ⊙ EXISTING CONCRETE MONUMENT
- PROPOSED CONCRETE MONUMENT
- ⊘ RAILROAD SPIKE FOUND
- ⊘ RAILROAD SPIKE SET
- I.R.F. IRON PIN FOUND
- ◉ I.R.F. IRON PIN FOUND W/ ID CAP
- I.R.S. IRON PIN SET W/ ID CAP
- ⊙ I.R.F. IRON PIPE FOUND
- ◉ I.R.S. IRON PIPE SET
- P.K.F. P.K. NAIL FOUND
- P.K.S. P.K. NAIL SET

**NOTE**

THE AREA SHOWN IS WITHIN A RIGHT OF WAY TAKE.

**T-1-USR  
SECTION 19 & 30  
WATERVILLE TOWNSHIP  
LUCAS COUNTY, OHIO**



MATCH LINE STA. 495+00 SEE SHEET 236 OF 295

MATCH LINE STA. 125+00 SHEET 280 & 282 OF 295

MATCH LINE STA. 507+00 SEE SHEET 240 OF 295

MATCH LINE STA. 118+00 SHEET 276 & 278 OF 295

**NOTES**

THE PROPOSED RIGHT OF WAY SHALL BE REFERENCED FROM THE CENTERLINE OF RIGHT OF WAY.

MONUMENTS REFERRED TO AS "IRON PINS SET" ARE 3/4 INCH DIAMETER BY 30 INCH LONG BARS WITH A 1 1/2 INCH DIAMETER ALUMINUM CAP.

△ DENOTES R/W ENCROACHMENT.

**STRUCTURE KEY**

- RESIDENTIAL
- COMMERCIAL
- ▨ OUT-BUILDING

PID NO.  
**20404**

R/W DESIGNER  
JDB  
R/W REVIEWER  
JLW

**RIGHT OF WAY PLAN - US 24**  
STA. 495+00 TO STA. 507+00

**HEN / LUC-24-10.42/ 0.00**

238/295

331  
388

1136  
1193

REV. BY	DATE	DESCRIPTION

DATE COMPLETED AUGUST 18, 2006

12/19/2012 1:00:18 PM

S:\Projects\Projects K-O\O\H\DR\80444\ROW\Sheets\20404RT118(331).dgn

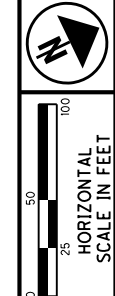

**MONUMENT LEGEND**

- ◻ EXISTING R/W MONUMENT BOX
- ▣ PROPOSED R/W MONUMENT BOX
- ⊙ EXISTING CONCRETE MONUMENT
- PROPOSED CONCRETE MONUMENT
- ⋈ RAILROAD SPIKE FOUND
- \* RAILROAD SPIKE SET
- I.R.F. IRON PIN FOUND
- ◐ I.R.F. IRON PIN FOUND W/ ID CAP
- I.R.S. IRON PIN SET W/ ID CAP
- ⊙ I.R.F. IRON PIPE FOUND
- ⊙ I.R.S. IRON PIPE SET
- ⊙ P.K.F. P.K. NAIL FOUND
- P.K.S. P.K. NAIL SET

**NOTE**

THE AREA SHOWN IS WITHIN A RIGHT OF WAY TAKE.

**T-1-USR  
SECTION 19 & 30  
WATERVILLE TOWNSHIP  
LUCAS COUNTY, OHIO**



PID NO.  
**20404**

R/W DESIGNER  
JDB  
R/W REVIEWER  
JLW

**RIGHT OF WAY PLAN - US 24  
STA. 495+00 TO STA. 507+00**

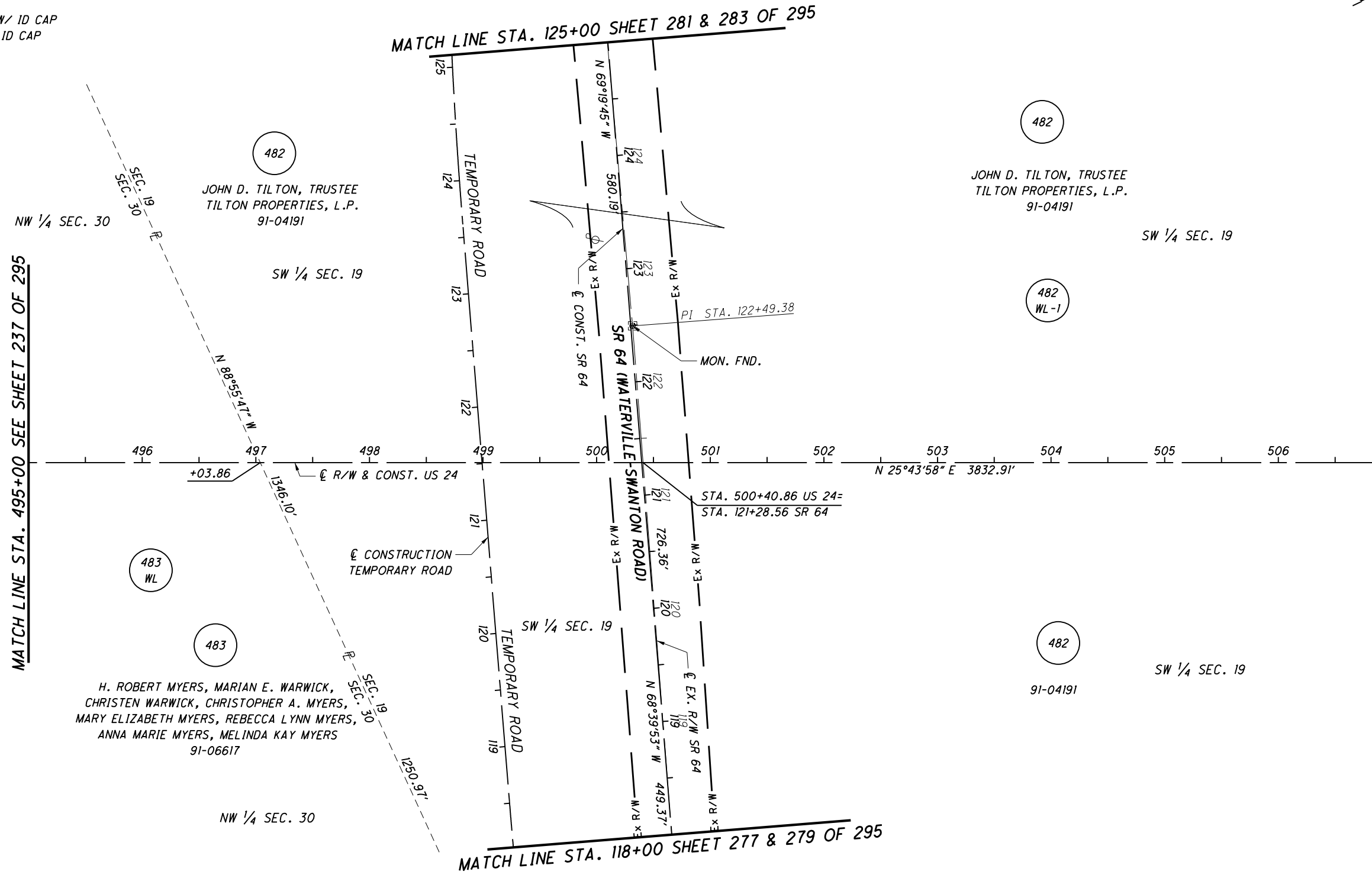
**HEN / LUC-24-10.42 / 0.00**

239 / 295

332
388
1137
1193

REV. BY	DATE	DESCRIPTION

MATCH LINE STA. 125+00 SHEET 281 & 283 OF 295



MATCH LINE STA. 118+00 SHEET 277 & 279 OF 295

MATCH LINE STA. 495+00 SEE SHEET 237 OF 295

MATCH LINE STA. 507+00 SEE SHEET 241 OF 295

**NOTES**

THE PROPOSED RIGHT OF WAY SHALL BE REFERENCED FROM THE CENTERLINE OF RIGHT OF WAY.  
MONUMENTS REFERRED TO AS "IRON PINS SET" ARE 3/4 INCH DIAMETER BY 30 INCH LONG BARS WITH A 1 1/2 INCH DIAMETER ALUMINUM CAP.

△ DENOTES R/W ENCROACHMENT.

S:\Projects\Projects\_K-O\OHDH\80444\ROW\sheets\20404RB114(332).dgn 12/19/2012 1:00:20 PM

S:\Projects\Projects\_K-O\O\HDR\80444\ROW\sheet\20404RT19(333).dgn 12/19/2012 1:00:21 PM

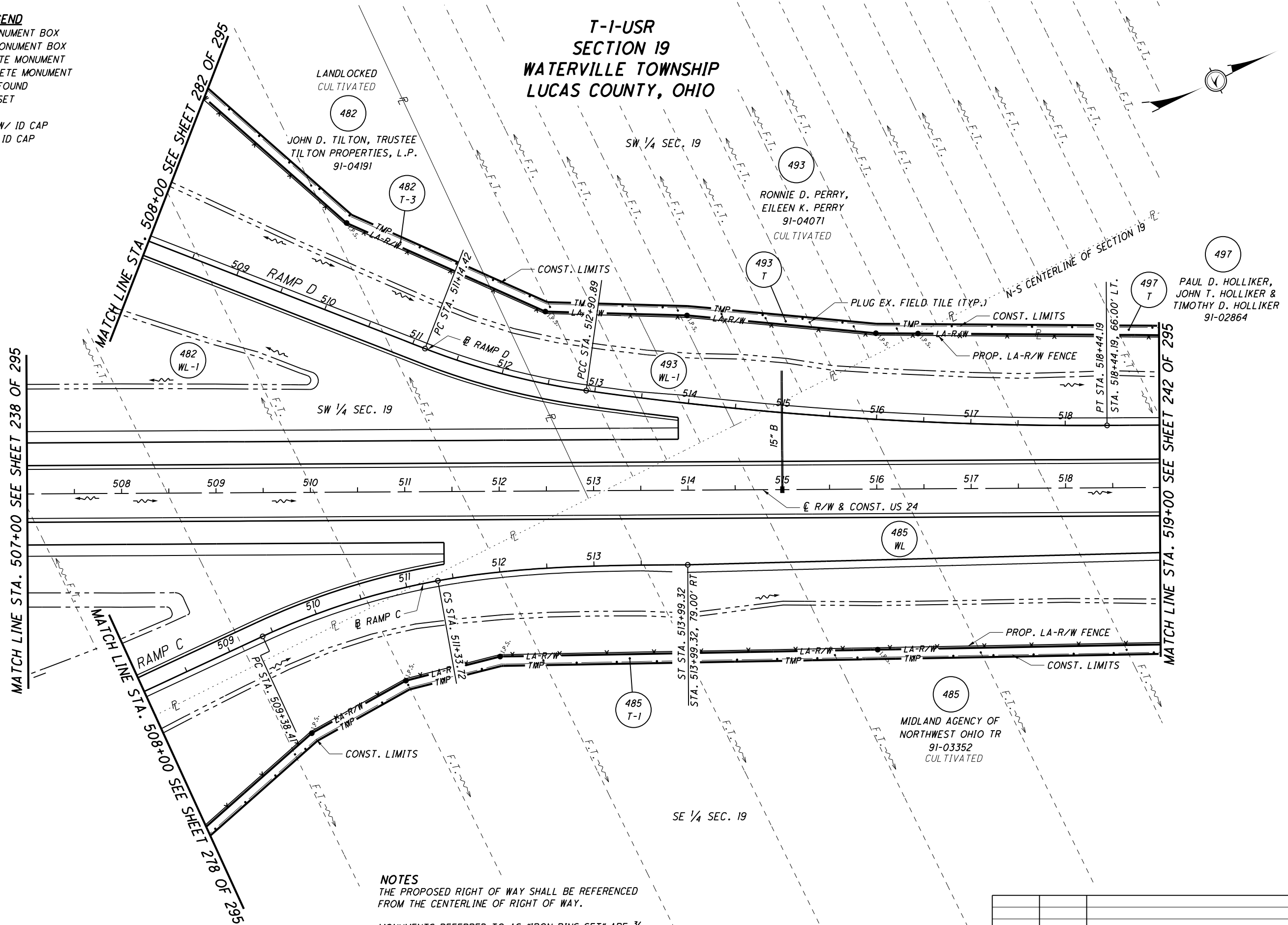
**MONUMENT LEGEND**

- ◻ EXISTING R/W MONUMENT BOX
- ◻ PROPOSED R/W MONUMENT BOX
- ⊙ EXISTING CONCRETE MONUMENT
- PROPOSED CONCRETE MONUMENT
- ⊗ RAILROAD SPIKE FOUND
- ✱ RAILROAD SPIKE SET
- I.P.F. IRON PIN FOUND
- ⊙ I.P.F. IRON PIN FOUND W/ ID CAP
- I.P.S. IRON PIN SET W/ ID CAP
- ⊙ I.P.F. IRON PIPE FOUND
- ⊙ I.P.S. IRON PIPE SET
- ⊙ P.K.F. P.K. NAIL FOUND
- ⊙ P.K.S. P.K. NAIL SET

**STRUCTURE KEY**

- ◻ RESIDENTIAL
- ◼ COMMERCIAL
- ▨ OUT-BUILDING

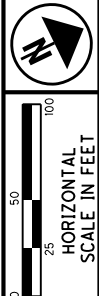
**T-1-USR  
SECTION 19  
WATERVILLE TOWNSHIP  
LUCAS COUNTY, OHIO**



**NOTES**  
THE PROPOSED RIGHT OF WAY SHALL BE REFERENCED FROM THE CENTERLINE OF RIGHT OF WAY.

MONUMENTS REFERRED TO AS "IRON PINS SET" ARE 3/4 INCH DIAMETER BY 30 INCH LONG BARS WITH A 1 1/2 INCH DIAMETER ALUMINUM CAP.

△ DENOTES R/W ENCROACHMENT.



PID NO. **20404**

R/W DESIGNER: JDB  
R/W REVIEWER: JLW

**RIGHT OF WAY PLAN - US 24**  
**STA. 507+00 TO STA. 519+00**

**HEN / LUC-24-10.42 / 0.00**

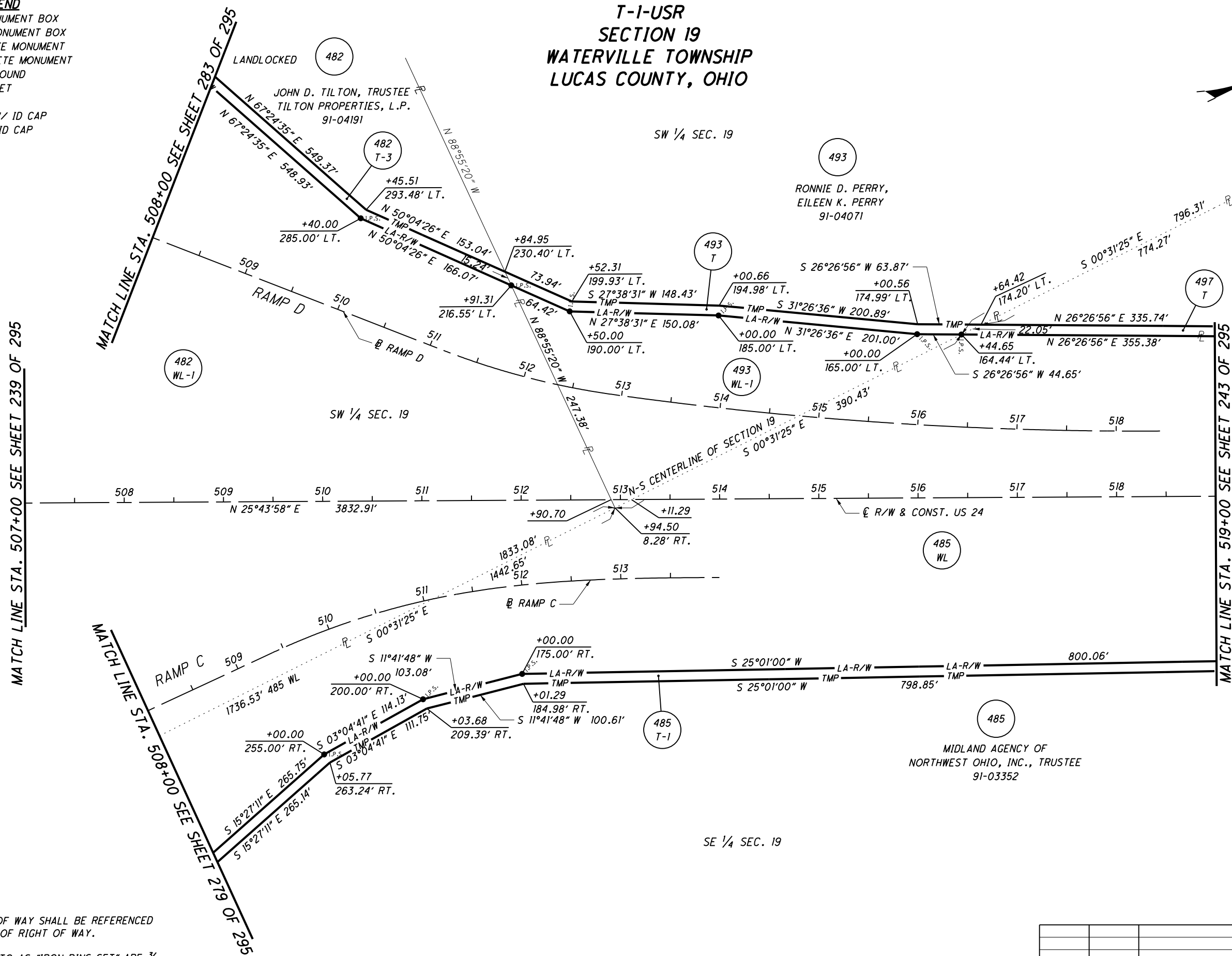
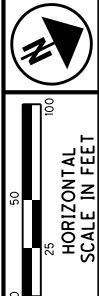
240/295

333
388
1138
1193

REV. BY	DATE	DESCRIPTION
TCJ	8/6/07	UPDATE PARCEL 485 & 497
		DATE COMPLETED
		AUGUST 18, 2006

**T-1-USR  
SECTION 19  
WATERVILLE TOWNSHIP  
LUCAS COUNTY, OHIO**

- MONUMENT LEGEND**
- ◻ EXISTING R/W MONUMENT BOX
  - ◻ PROPOSED R/W MONUMENT BOX
  - ⊙ EXISTING CONCRETE MONUMENT
  - PROPOSED CONCRETE MONUMENT
  - ⊗ RAILROAD SPIKE FOUND
  - ✱ RAILROAD SPIKE SET
  - I.P.F. IRON PIN FOUND
  - ⊙ I.P.F. IRON PIN FOUND W/ ID CAP
  - I.P.S. IRON PIN SET W/ ID CAP
  - ⊙ R.F. IRON PIPE FOUND
  - ⊙ R.S. IRON PIPE SET
  - P.K.F. P.K. NAIL FOUND
  - P.K.S. P.K. NAIL SET



RONNIE D. PERRY,  
EILEEN K. PERRY  
91-04071

PAUL D. HOLLIKER,  
JOHN T. HOLLIKER &  
TIMOTHY D. HOLLIKER  
91-02864

MIDLAND AGENCY OF  
NORTHWEST OHIO, INC., TRUSTEE  
91-03352

S:\Projects\Projects K-O\O\HDR\80444\ROW\sheet\20404R\B115(334).dgn 12/19/2012 1:00:22 PM

**NOTES**  
THE PROPOSED RIGHT OF WAY SHALL BE REFERENCED FROM THE CENTERLINE OF RIGHT OF WAY.

MONUMENTS REFERRED TO AS "IRON PINS SET" ARE 3/4 INCH DIAMETER BY 30 INCH LONG BARS WITH A 1 1/2 INCH DIAMETER ALUMINUM CAP.

△ DENOTES R/W ENCROACHMENT.

PID NO.  
**20404**

R/W DESIGNER  
JDB  
R/W REVIEWER  
JLW

**RIGHT OF WAY PLAN - US 24  
STA. 507+00 TO STA. 519+00**

**HEN / LUC-24-10.42 / 0.00**

241/295

			334
			388
TCJ	8/3/07	REVISED PARCEL 485 & 497	1139
REV. BY	DATE	DESCRIPTION	1193
DATE COMPLETED		AUGUST 18, 2006	

S:\Projects\Projects K-O\OHDR\80444\ROW\sheets\20404RT120(335).dgn 12/19/2012 1:00:23 PM

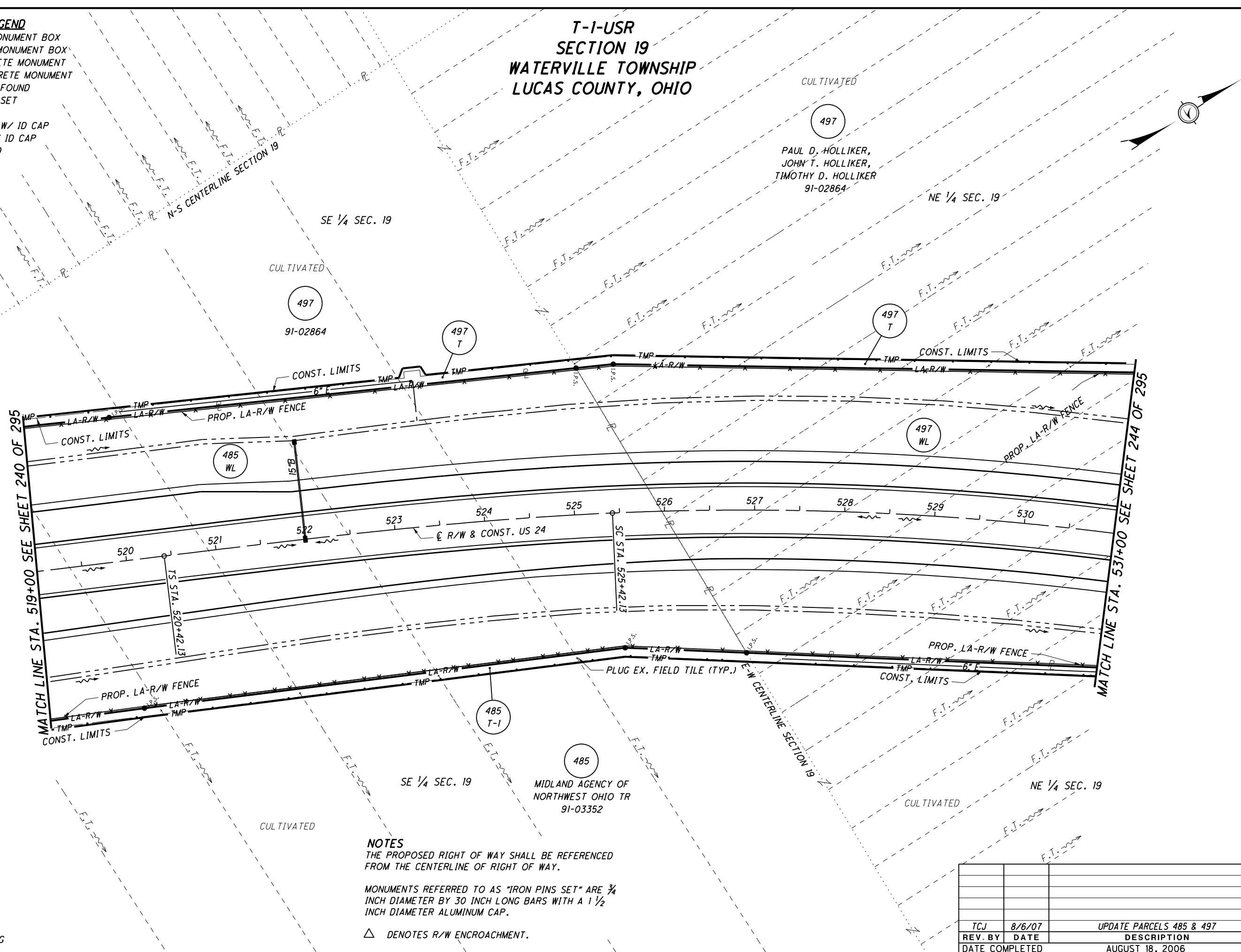
**MONUMENT LEGEND**

- ◻ EXISTING R/W MONUMENT BOX
- ◻ PROPOSED R/W MONUMENT BOX
- ⊙ EXISTING CONCRETE MONUMENT
- PROPOSED CONCRETE MONUMENT
- ⊗ RAILROAD SPIKE FOUND
- ✱ RAILROAD SPIKE SET
- I.P.F. IRON PIN FOUND
- ⊙ I.P.F. IRON PIN FOUND W/ ID CAP
- I.P.S. IRON PIN SET W/ ID CAP
- ⊙ I.P.S. IRON PIPE FOUND
- ⊙ I.P.S. IRON PIPE SET
- ⊙ P.K.F. P.K. NAIL FOUND
- ⊙ P.K.S. P.K. NAIL SET

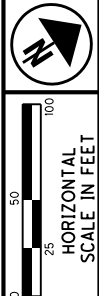
**STRUCTURE KEY**

- ◻ RESIDENTIAL
- ◼ COMMERCIAL
- ▨ OUT-BUILDING

**T-1-USR  
SECTION 19  
WATERVILLE TOWNSHIP  
LUCAS COUNTY, OHIO**



**NOTES**  
 THE PROPOSED RIGHT OF WAY SHALL BE REFERENCED FROM THE CENTERLINE OF RIGHT OF WAY.  
 MONUMENTS REFERRED TO AS "IRON PINS SET" ARE 3/4 INCH DIAMETER BY 30 INCH LONG BARS WITH A 1 1/2 INCH DIAMETER ALUMINUM CAP.  
 △ DENOTES R/W ENCROACHMENT.



PID NO. **20404**

R/W DESIGNER: JDB  
 R/W REVIEWER: JLW

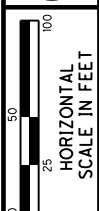
**RIGHT OF WAY PLAN - US 24**  
**STA. 519+00 TO STA. 531+00**

HEN / LUC-24-10.42 / 0.00

242 / 295

TCJ	8/6/07	UPDATE PARCELS 485 & 497	335
REV. BY	DATE	DESCRIPTION	388
DATE COMPLETED		AUGUST 18, 2006	1140
			1193





PID NO. 20404

R/W DESIGNER JDB  
R/W REVIEWER JLW

RIGHT OF WAY PLAN - US 24  
STA. 519+00 TO STA. 531+00

HEN / LUC-24-10.42 / 0.00

243/295

336  
388

1141  
1193

# T-1-USR SECTION 19 WATERVILLE TOWNSHIP LUCAS COUNTY, OHIO

### MONUMENT LEGEND

- ☒ EXISTING R/W MONUMENT BOX
- ☐ PROPOSED R/W MONUMENT BOX
- ⊙ EXISTING CONCRETE MONUMENT
- PROPOSED CONCRETE MONUMENT
- ⚡ RAILROAD SPIKE FOUND
- ⚡ RAILROAD SPIKE SET
- ⊙ I.P.F. IRON PIN FOUND
- ⊙ I.P.F. IRON PIN FOUND W/ ID CAP
- I.P.S. IRON PIN SET W/ ID CAP
- ⊙ I.P.F. IRON PIPE FOUND
- ⊙ I.P.S. IRON PIPE SET
- ⊙ P.K.F. P.K. NAIL FOUND
- ⊙ P.K.S. P.K. NAIL SET

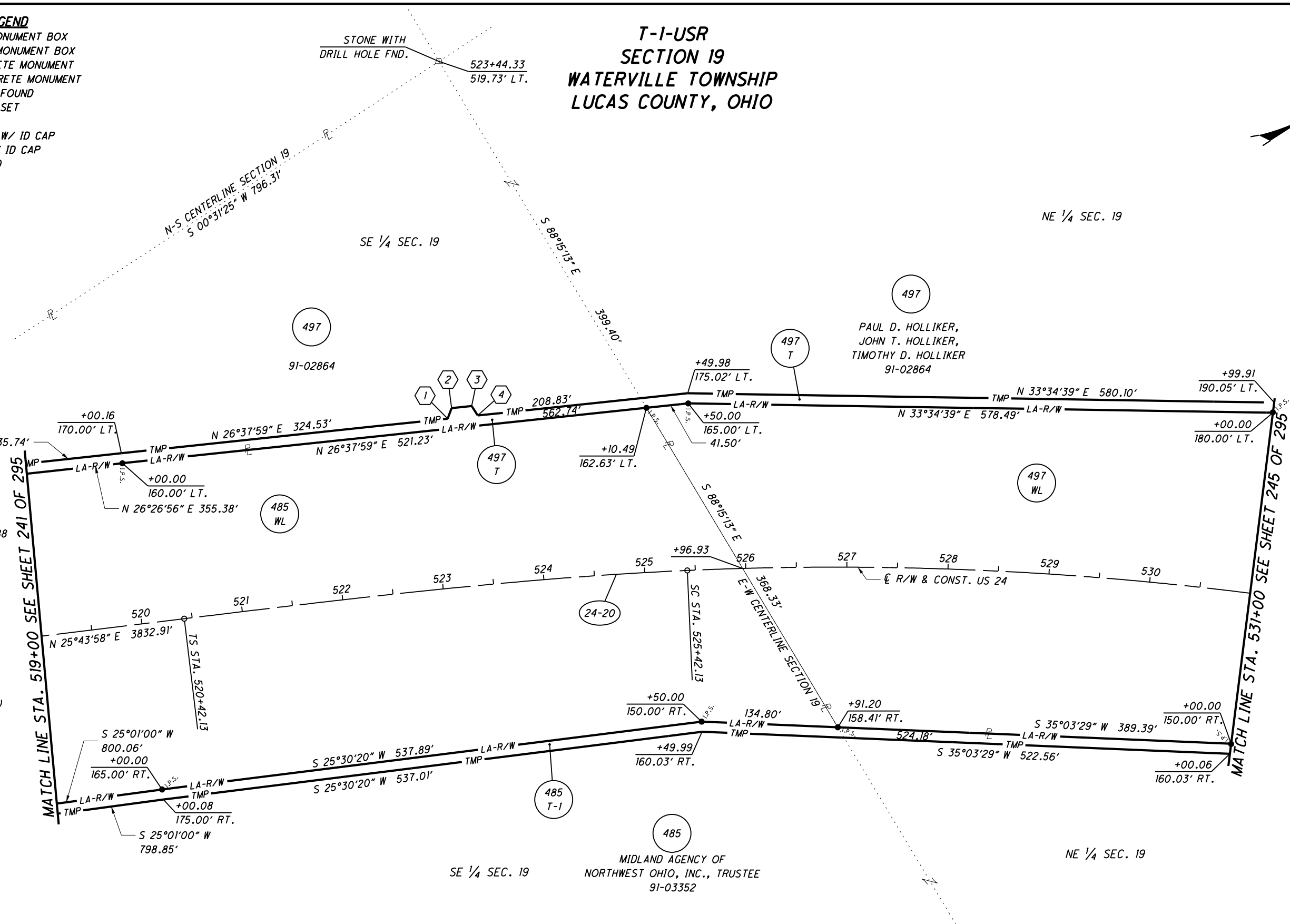
### CURVE 24-20

P.I. STA. 528+30.88  
 $\Delta = 18^{\circ}40'21''$  (RT)  
 $Dc = 01^{\circ}45'00''$   
 $R = 3,274.04'$   
 $Ls = 500.00'$   
 $\theta s = 04^{\circ}22'30''$   
 $LT = 333.44'$   
 $ST = 166.76'$   
 $x = 499.71'$   
 $y = 12.72'$   
 $k = 249.95'$   
 $p = 3.18'$   
 $\Delta c = 09^{\circ}55'21''$  (RT)  
 $Lc = 567.00'$   
 $Ts = 788.75'$   
 $Es = 47.18'$

**NOTES**  
 THE PROPOSED RIGHT OF WAY SHALL BE REFERENCED FROM THE CENTERLINE OF RIGHT OF WAY.

MONUMENTS REFERRED TO AS "IRON PINS SET" ARE 3/4 INCH DIAMETER BY 30 INCH LONG BARS WITH A 1 1/2 INCH DIAMETER ALUMINUM CAP.

△ DENOTES R/W ENCROACHMENT.



PARCEL 485T-1 DETAIL TABLE

POINT	STATION	OFFSET	COURSE	BEARING	DISTANCE
1	523+20.68	167.15' LT.	1-2	N 36°48'07" W	11.18'
2	523+25.46	177.19' LT.	2-3	N 26°37'59" W	20.00'
3	523+44.84	177.40' LT.	3-4	S 89°55'55" E	11.18'
4	523+49.81	167.46' LT.			

REV. BY	DATE	DESCRIPTION
TCJ	8/3/07	REVISED PARCELS 485 & 497
		AUGUST 18, 2006

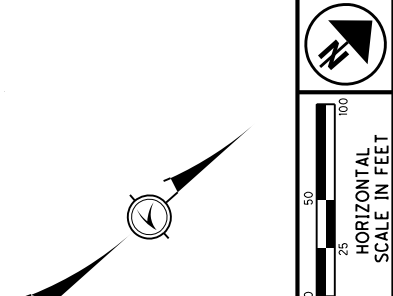
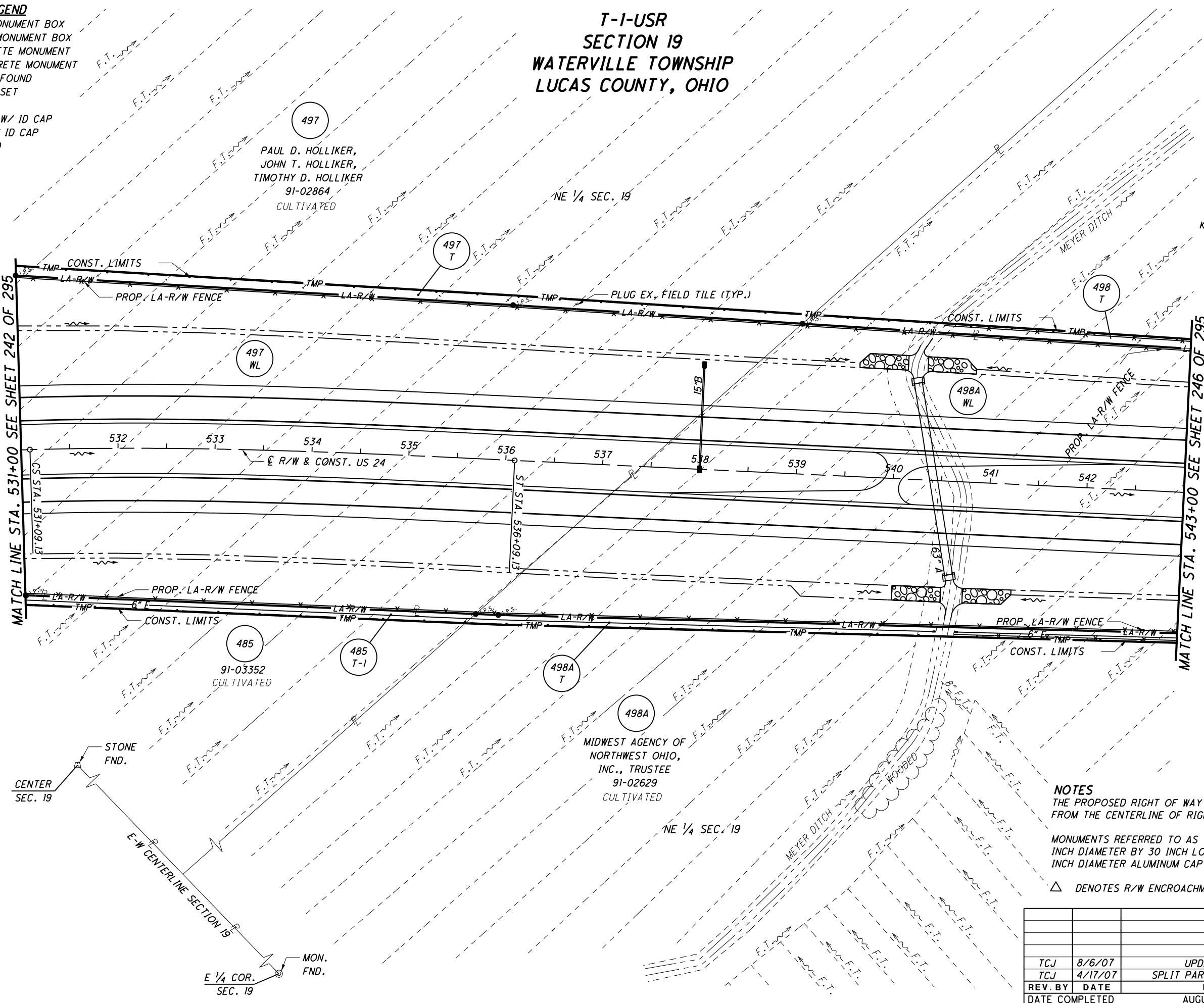
S:\Projects\Projects K-O\OHD\80444\ROW\sheets\20404\RB116(336).dgn 12/19/2012 1:00:24 PM

S:\Projects\Projects K-O\OHD\80444\ROW\Sheets\20404RT121C337.dgn 12/19/2012 1:00:25 PM

**MONUMENT LEGEND**

- ☐ EXISTING R/W MONUMENT BOX
- ☐ PROPOSED R/W MONUMENT BOX
- ⊙ EXISTING CONCRETE MONUMENT
- PROPOSED CONCRETE MONUMENT
- ⌘ RAILROAD SPIKE FOUND
- ⌘ RAILROAD SPIKE SET
- I.P.F. IRON PIN FOUND
- ⊙ I.P.F. IRON PIN FOUND W/ ID CAP
- I.P.S. IRON PIN SET W/ ID CAP
- ⊙ I.P.F. IRON PIPE FOUND
- ⊙ I.P.S. IRON PIPE SET
- ⊙ P.K.F. P.K. NAIL FOUND
- ⊙ P.K.S. P.K. NAIL SET

**T-1-USR  
SECTION 19  
WATERVILLE TOWNSHIP  
LUCAS COUNTY, OHIO**



498  
KENNETH W. LIMES,  
JUANITA LIMES  
91-02627

497  
PAUL D. HOLLIKER,  
JOHN T. HOLLIKER,  
TIMOTHY D. HOLLIKER  
91-02864  
CULTIVATED

498A  
MIDWEST AGENCY OF  
NORTHWEST OHIO,  
INC., TRUSTEE  
91-02629  
CULTIVATED

485  
91-03352  
CULTIVATED

**NOTES**  
THE PROPOSED RIGHT OF WAY SHALL BE REFERENCED FROM THE CENTERLINE OF RIGHT OF WAY.  
MONUMENTS REFERRED TO AS "IRON PINS SET" ARE 3/4 INCH DIAMETER BY 30 INCH LONG BARS WITH A 1 1/2 INCH DIAMETER ALUMINUM CAP.  
△ DENOTES R/W ENCROACHMENT.

**STRUCTURE KEY**

- RESIDENTIAL
- COMMERCIAL
- ▨ OUT-BUILDING

REV. BY	DATE	DESCRIPTION
TCJ	8/6/07	UPDATE PARCEL 485 & 497
TCJ	4/17/07	SPLIT PARCEL 498 TO 498 & 498A
DATE COMPLETED	AUGUST 18, 2006	

PID NO. **20404**

R/W DESIGNER: JDB  
R/W REVIEWER: JLW

RIGHT OF WAY PLAN - US 24  
STA. 531+00 TO 543+00

HEN / LUC-24-10.42 / 0.00

244 / 295

337

388

1142

1193

**T-1-USR  
SECTION 19  
WATERVILLE TOWNSHIP  
LUCAS COUNTY, OHIO**

- MONUMENT LEGEND**
- ☐ EXISTING R/W MONUMENT BOX
  - ▣ PROPOSED R/W MONUMENT BOX
  - ⊙ EXISTING CONCRETE MONUMENT
  - PROPOSED CONCRETE MONUMENT
  - ✕ RAILROAD SPIKE FOUND
  - ✱ RAILROAD SPIKE SET
  - I.P.F. IRON PIN FOUND
  - ⊙ I.P.F. IRON PIN FOUND W/ ID CAP
  - I.P.S. IRON PIN SET W/ ID CAP
  - ⊙ I.P.F. IRON PIPE FOUND
  - ⊙ I.P.S. IRON PIPE SET
  - P.K.F. P.K. NAIL FOUND
  - P.K.S. P.K. NAIL SET

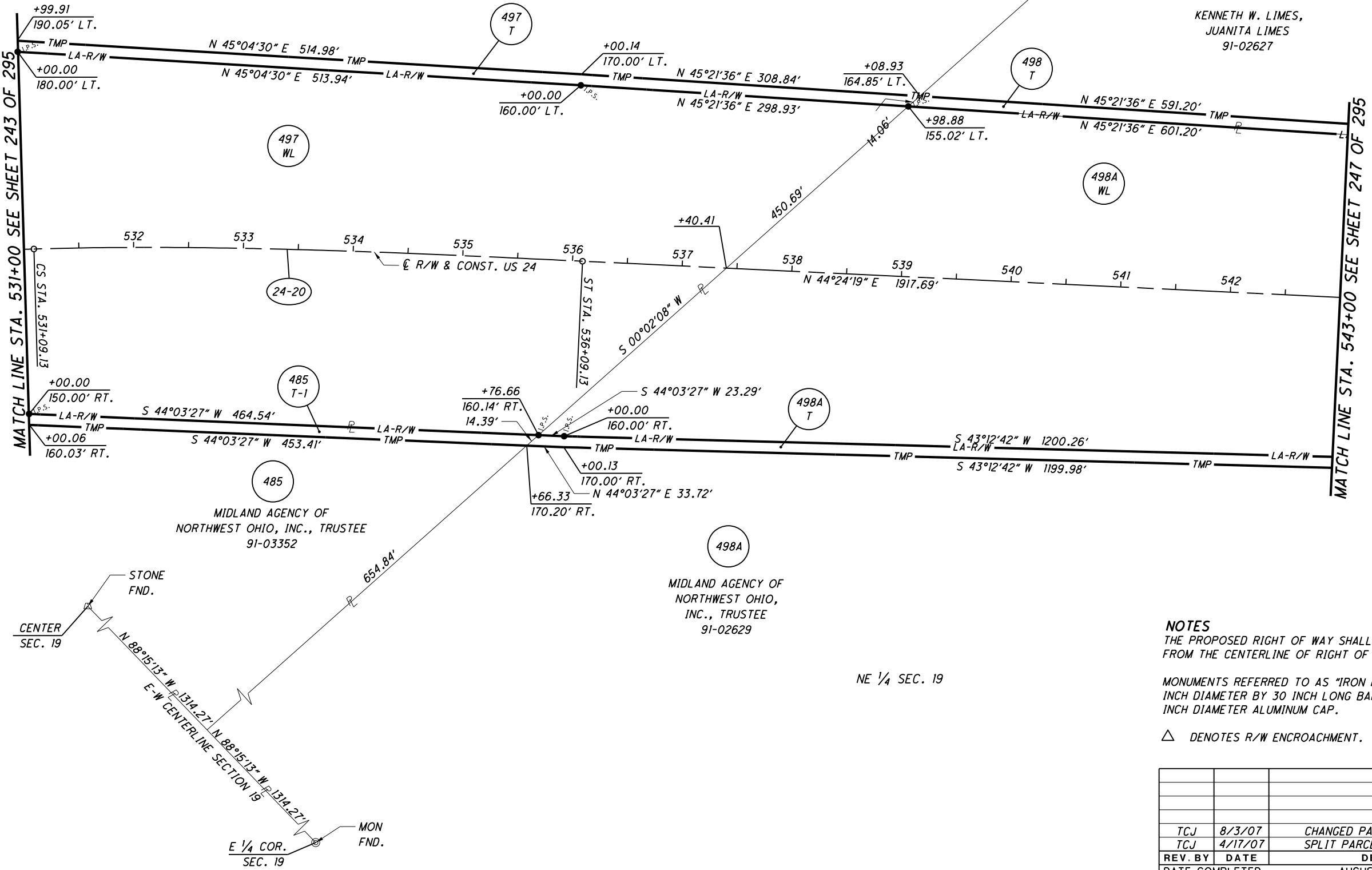
497  
PAUL D. HOLLIKER,  
JOHN T. HOLLIKER,  
TIMOTHY D. HOLLIKER  
91-02864

498  
KENNETH W. LIMES,  
JUANITA LIMES  
91-02627

485  
MIDLAND AGENCY OF  
NORTHWEST OHIO, INC., TRUSTEE  
91-03352



498A  
MIDLAND AGENCY OF  
NORTHWEST OHIO,  
INC., TRUSTEE  
91-02629

**CURVE 24-20**  
P.I. STA. 528+30.88  
Δ = 18°40'21" (RT)  
Dc = 01°45'00"  
R = 3,274.04'  
Ls = 500.00'  
θs = 04°22'30"  
LT = 333.44'  
ST = 166.76'  
x = 499.71'  
y = 12.72'  
k = 249.95'  
p = 3.18'  
Δc = 09°55'21" (RT)  
Lc = 567.00'  
Ts = 788.75'  
Es = 47.18'



**NOTES**  
THE PROPOSED RIGHT OF WAY SHALL BE REFERENCED FROM THE CENTERLINE OF RIGHT OF WAY.  
  
MONUMENTS REFERRED TO AS "IRON PINS SET" ARE 3/4 INCH DIAMETER BY 30 INCH LONG BARS WITH A 1 1/2 INCH DIAMETER ALUMINUM CAP.  
  
△ DENOTES R/W ENCROACHMENT.

TCJ	8/3/07	CHANGED PARCEL 497 TO 485	338
TCJ	4/17/07	SPLIT PARCEL 498 TO 498 & 498A	388
REV. BY	DATE	DESCRIPTION	1143
DATE COMPLETED	AUGUST 18, 2006		1193

  
  
 HORIZONTAL SCALE IN FEET  
 PID NO. **20404**  
 R/W DESIGNER: JDB  
 R/W REVIEWER: JLW  
**RIGHT OF WAY PLAN - US 24**  
**STA. 531+00 TO 543+00**  
 HEN / LUC - 24 - 10.42 / 0.00  
 245 / 295

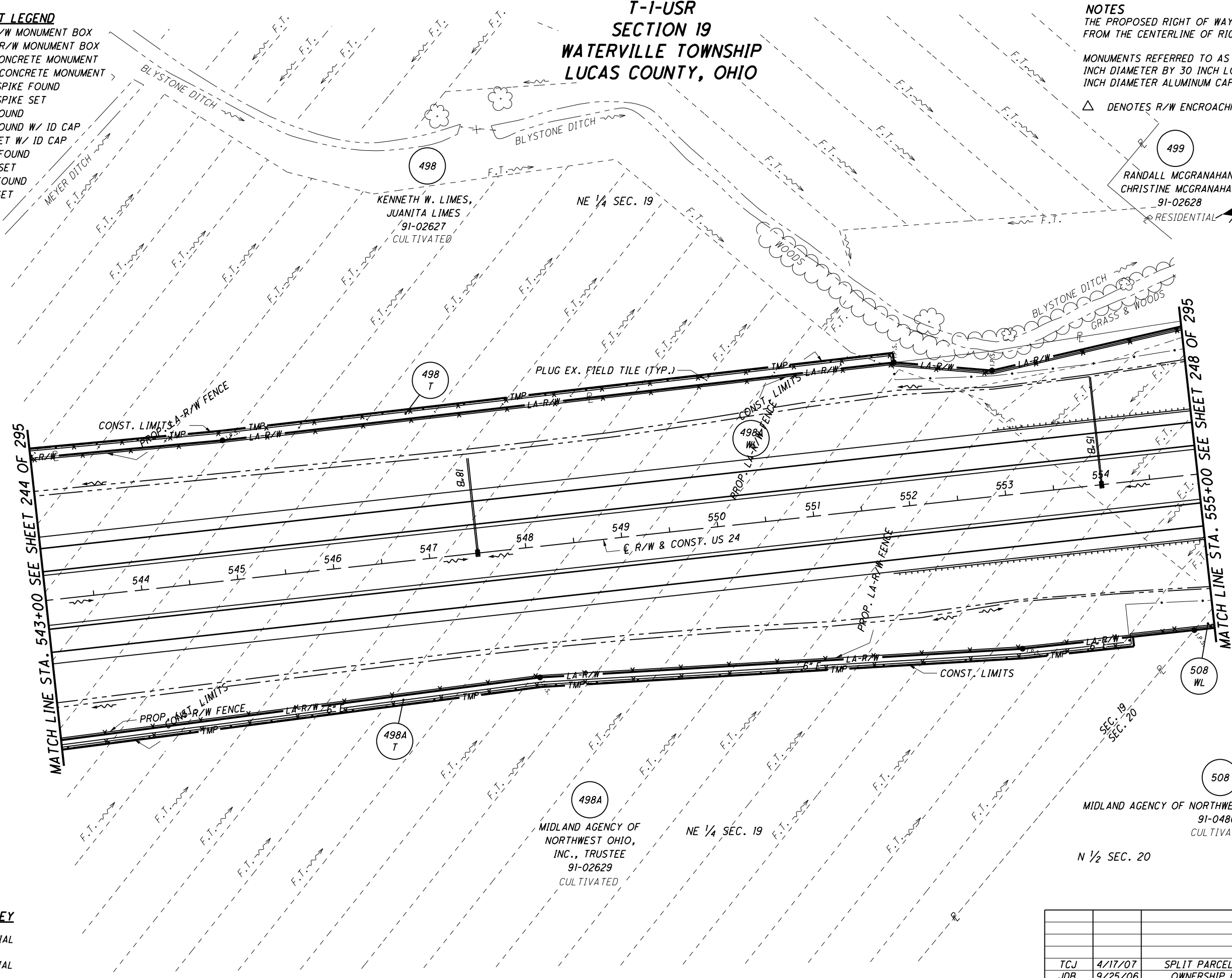
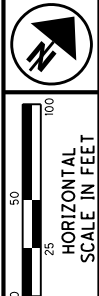
12/19/2012 1:00:26 PM  
 S:\Projects\Projects K-O\O\HDR\80444\ROW\Sheets\20404\RB17(338).dgn

S:\Projects\Projects K-O\O\HDR\80444\ROW\sheets\20404RT122(339).dgn 12/19/2012 1:00:27 PM

### T-1-USR SECTION 19 WATERVILLE TOWNSHIP LUCAS COUNTY, OHIO

**NOTES**  
THE PROPOSED RIGHT OF WAY SHALL BE REFERENCED FROM THE CENTERLINE OF RIGHT OF WAY.  
MONUMENTS REFERRED TO AS "IRON PINS SET" ARE 3/4 INCH DIAMETER BY 30 INCH LONG BARS WITH A 1 1/2 INCH DIAMETER ALUMINUM CAP.  
△ DENOTES R/W ENCROACHMENT.

- MONUMENT LEGEND**
- ◻ EXISTING R/W MONUMENT BOX
  - ◻ PROPOSED R/W MONUMENT BOX
  - ⊙ EXISTING CONCRETE MONUMENT
  - PROPOSED CONCRETE MONUMENT
  - ✱ RAILROAD SPIKE FOUND
  - ✱ RAILROAD SPIKE SET
  - I.P.F. IRON PIN FOUND
  - ⊙ I.P.F. IRON PIN FOUND W/ ID CAP
  - I.P.S. IRON PIN SET W/ ID CAP
  - ⊙ I.P.F. IRON PIPE FOUND
  - ⊙ I.P.S. IRON PIPE SET
  - R.K.F. P.K. NAIL FOUND
  - R.K.S. P.K. NAIL SET



499  
RANDALL MCGRANAHAN,  
CHRISTINE MCGRANAHAN  
91-02628  
RESIDENTIAL

MATCH LINE STA. 543+00 SEE SHEET 244 OF 295

MATCH LINE STA. 555+00 SEE SHEET 248 OF 295

- STRUCTURE KEY**
- ◻ RESIDENTIAL
  - ◼ COMMERCIAL
  - ▨ OUT-BUILDING

PID NO.  
**20404**

R/W DESIGNER  
JDB  
R/W REVIEWER  
JLW

**RIGHT OF WAY PLAN**  
STA. 543+00 TO STA. 555+00

HEN / LUC-24-10.42 / 0.00

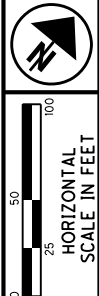
246 / 295

			339
			388
TCJ	4/17/07	SPLIT PARCEL 498 TO 498 & 498A	1144
JDB	9/25/06	OWNERSHIP CHANGE PARCEL 508	1193
REV. BY	DATE	DESCRIPTION	
DATE COMPLETED		AUGUST 18, 2006	

T-1-USR  
SECTION 19  
WATERVILLE TOWNSHIP  
LUCAS COUNTY, OHIO

**MONUMENT LEGEND**

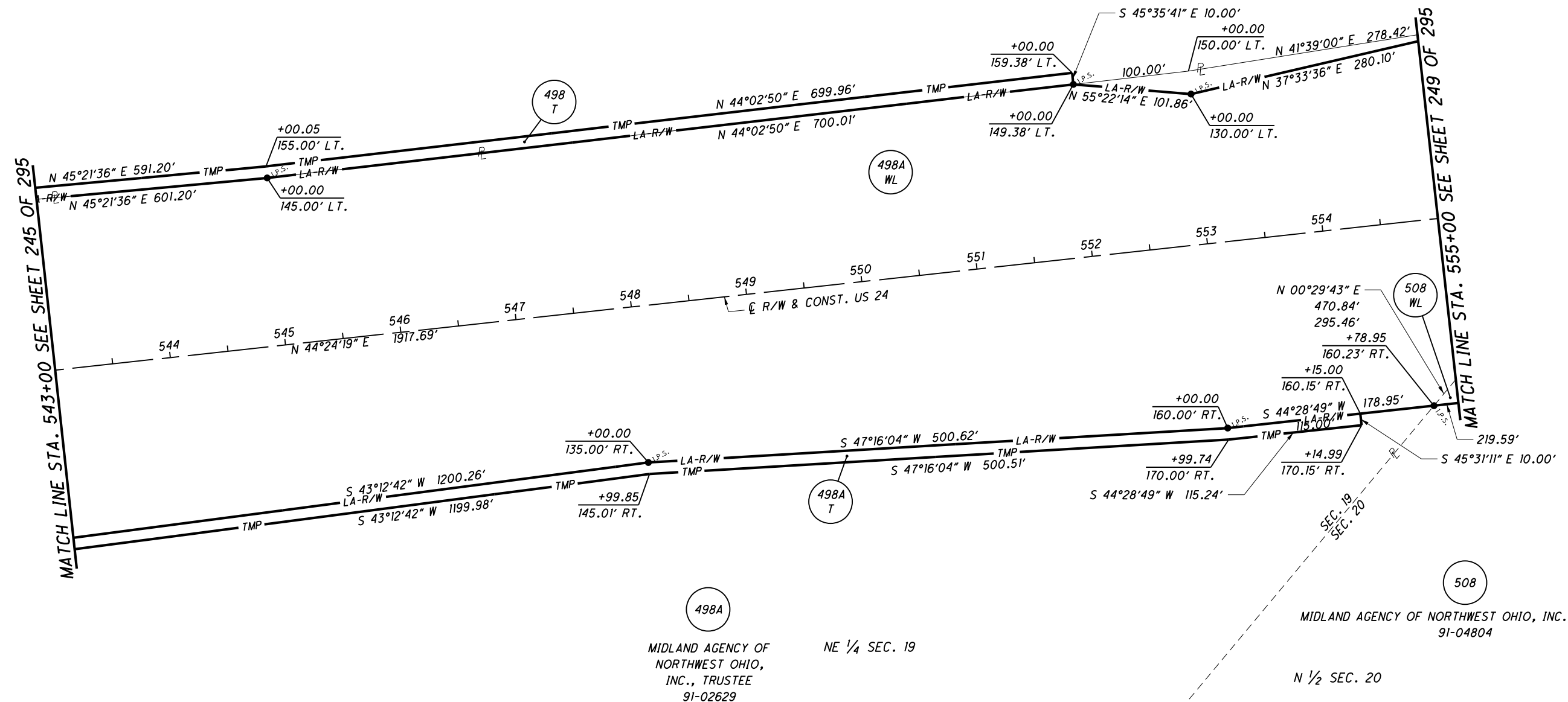
- ◻ EXISTING R/W MONUMENT BOX
- ◻ PROPOSED R/W MONUMENT BOX
- ⊙ EXISTING CONCRETE MONUMENT
- PROPOSED CONCRETE MONUMENT
- ⊘ RAILROAD SPIKE FOUND
- ✱ RAILROAD SPIKE SET
- I.P.F. IRON PIN FOUND
- ⊙ I.P.F. IRON PIN FOUND W/ ID CAP
- I.P.S. IRON PIN SET W/ ID CAP
- ⊙ I.P.F. IRON PIPE FOUND
- ⊙ I.P.S. IRON PIPE SET
- ⊙ P.K.F. P.K. NAIL FOUND
- ⊙ P.K.S. P.K. NAIL SET



498  
KENNETH W. LIMES,  
JUANITA LIMES  
91-02627

NE 1/4 SEC. 19

499  
RANDALL MCGRANAHAN,  
CHRISTINE MCGRANAHAN  
91-02628



S:\Projects\Projects K-O\O\HDR\80444\ROW\sheets\20404\RB118(340).dgn 12/19/2012 1:00:28 PM

**NOTES**  
THE PROPOSED RIGHT OF WAY SHALL BE REFERENCED FROM THE CENTERLINE OF RIGHT OF WAY.

MONUMENTS REFERRED TO AS "IRON PINS SET" ARE 3/4 INCH DIAMETER BY 30 INCH LONG BARS WITH A 1 1/2 INCH DIAMETER ALUMINUM CAP.

△ DENOTES R/W ENCROACHMENT.

498A  
MIDLAND AGENCY OF NORTHWEST OHIO, INC., TRUSTEE  
91-02629

NE 1/4 SEC. 19

508  
MIDLAND AGENCY OF NORTHWEST OHIO, INC., TRUSTEE  
91-04804  
N 1/2 SEC. 20

PID NO.  
**20404**

R/W DESIGNER  
JDB  
R/W REVIEWER  
JLW

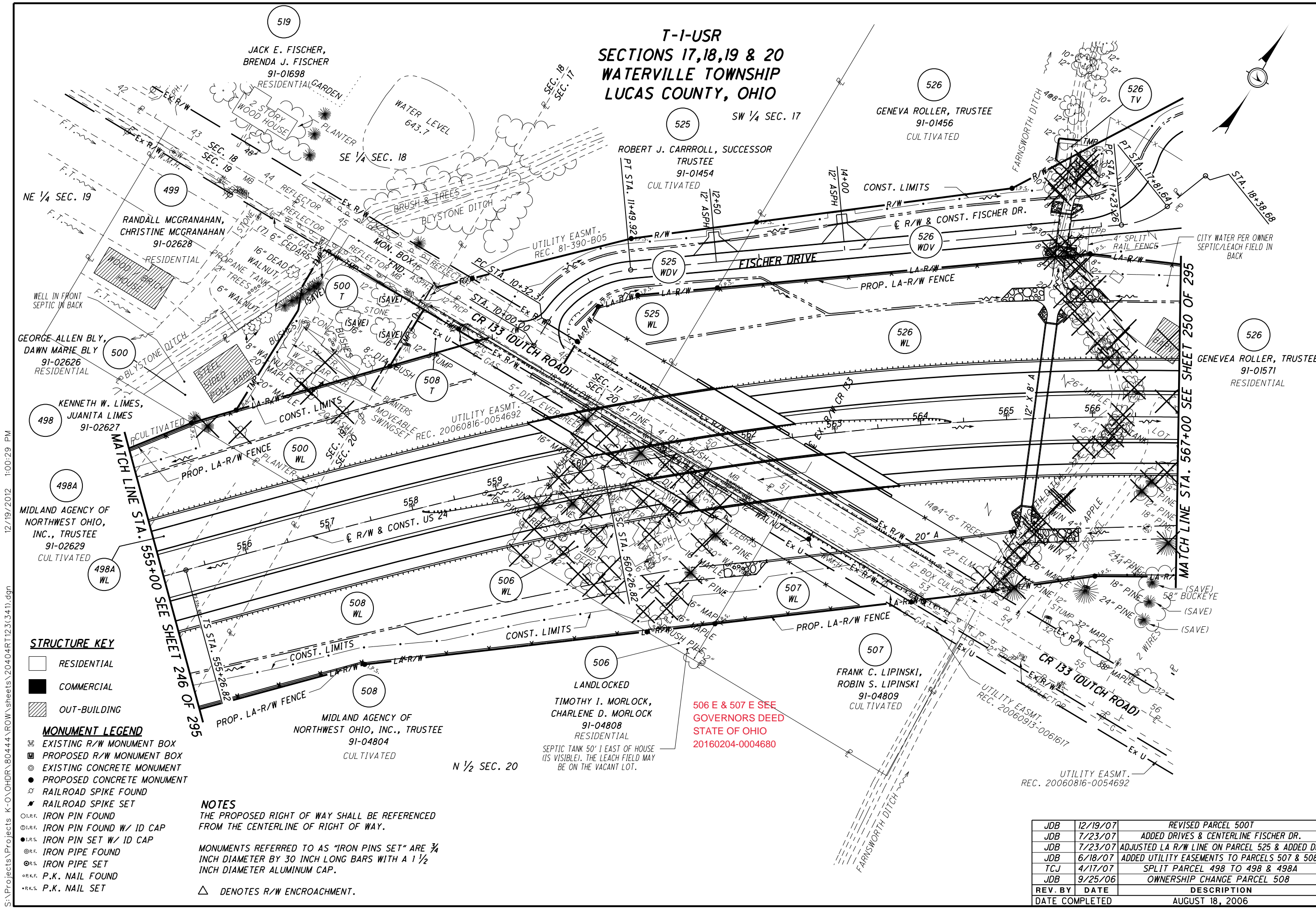
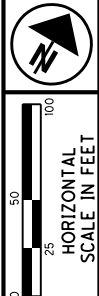
**RIGHT OF WAY PLAN**  
STA. 543+00 TO STA. 555+00

HEN / LUC-24-10-42 / 0.00

247/295

			340
			388
TCJ	4/17/07	SPLIT PARCEL 498 TO 498 & 498A	
JDB	9/25/06	OWNERSHIP CHANGE PARCEL 508	
REV. BY	DATE	DESCRIPTION	
		DATE COMPLETED	
		AUGUST 18, 2006	
			1145
			1193

**T-1-USR  
SECTIONS 17,18,19 & 20  
WATERVILLE TOWNSHIP  
LUCAS COUNTY, OHIO**



PID NO.  
**20404**

R/W DESIGNER  
JDB  
R/W REVIEWER  
JLW

**RIGHT OF WAY PLAN - US 24  
STA. 555+00 TO STA. 567+00**

**HEN / LUC-24-10.42 / 0.00**

248/295

341  
388  
1146  
1193

- STRUCTURE KEY**
- RESIDENTIAL
  - COMMERCIAL
  - OUT-BUILDING

- MONUMENT LEGEND**
- EXISTING R/W MONUMENT BOX
  - PROPOSED R/W MONUMENT BOX
  - EXISTING CONCRETE MONUMENT
  - PROPOSED CONCRETE MONUMENT
  - RAILROAD SPIKE FOUND
  - RAILROAD SPIKE SET
  - IRON PIN FOUND
  - IRON PIN FOUND W/ ID CAP
  - IRON PIN SET W/ ID CAP
  - IRON PIPE FOUND
  - IRON PIPE SET
  - P.K. NAIL FOUND
  - P.K. NAIL SET

**NOTES**  
THE PROPOSED RIGHT OF WAY SHALL BE REFERENCED FROM THE CENTERLINE OF RIGHT OF WAY.  
MONUMENTS REFERRED TO AS "IRON PINS SET" ARE 3/4 INCH DIAMETER BY 30 INCH LONG BARS WITH A 1 1/2 INCH DIAMETER ALUMINUM CAP.  
△ DENOTES R/W ENCROACHMENT.

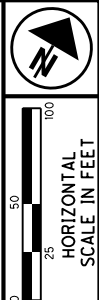
S:\Projects\Projects\_K-O\OHDPR\80444\ROW\sheet\20404RT123(341).dgn 12/19/2012 1:00:29 PM

506 E & 507 E SEE GOVERNORS DEED STATE OF OHIO 20160204-0004680

**T-1-USR  
SECTIONS 17,18,19 & 20  
WATERVILLE TOWNSHIP  
LUCAS COUNTY, OHIO**

**MONUMENT LEGEND**

- ▭ EXISTING R/W MONUMENT BOX
- ▭ PROPOSED R/W MONUMENT BOX
- ⊙ EXISTING CONCRETE MONUMENT
- PROPOSED CONCRETE MONUMENT
- ✱ RAILROAD SPIKE FOUND
- ✱ RAILROAD SPIKE SET
- I.P.F. IRON PIN FOUND
- I.P.F. IRON PIN FOUND W/ ID CAP
- I.P.S. IRON PIN SET W/ ID CAP
- ⊙ I.P.S. IRON PIPE FOUND
- ⊙ I.P.S. IRON PIPE SET
- ⊙ P.K.F. P.K. NAIL FOUND
- ⊙ P.K.S. P.K. NAIL SET



PID NO. **20404**

R/W DESIGNER: JDB  
R/W REVIEWER: JLW

**RIGHT OF WAY PLAN - US 24  
STA. 555+00 TO STA. 567+00**

**HEN / LUC-24-10.42 / 0.00**

249 / 295

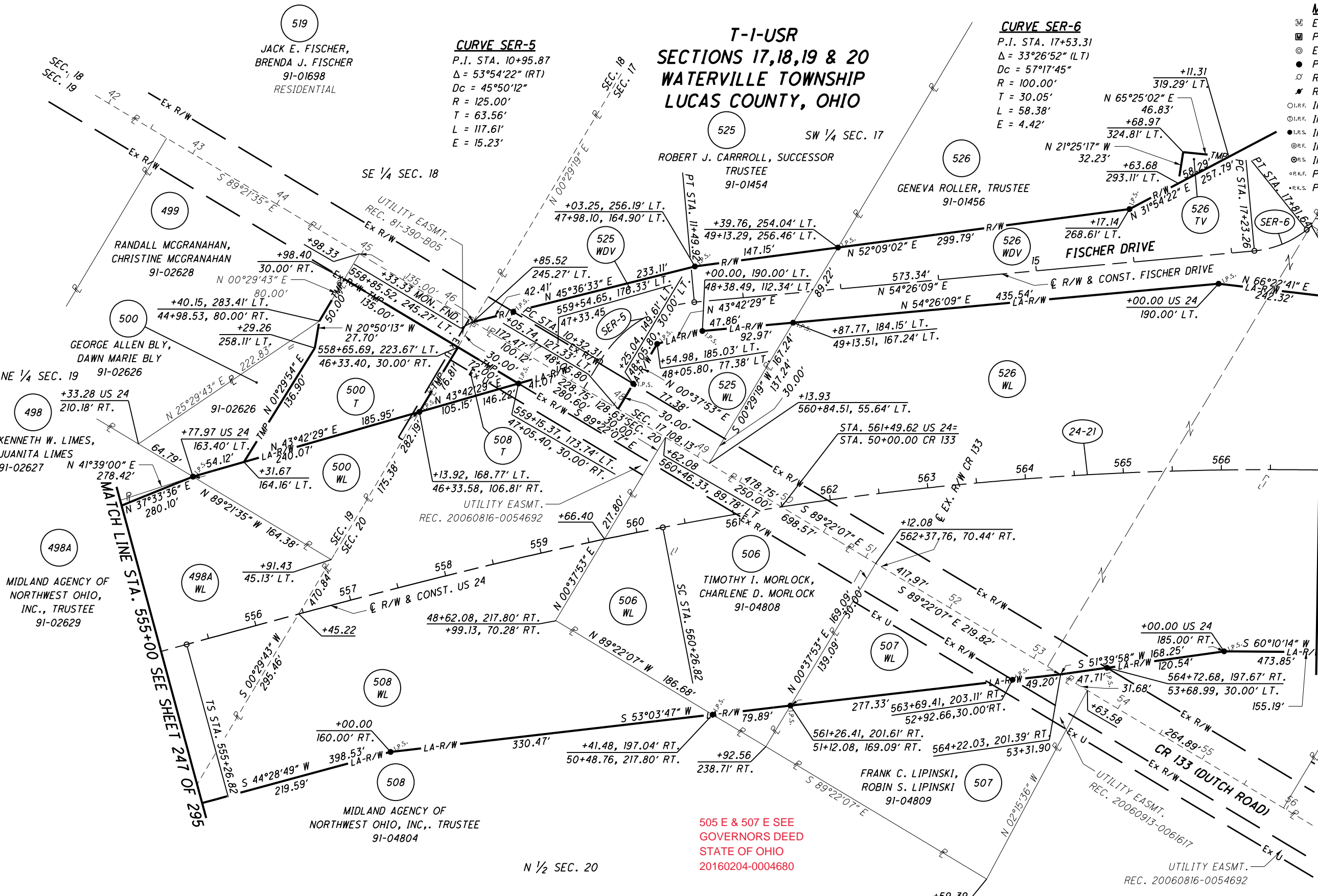
342
388
1147
1193

**CURVE SER-5**  
P.I. STA. 10+95.87  
Δ = 53°54'22" (RT)  
Dc = 45°50'12"  
R = 125.00'  
T = 63.56'  
L = 117.61'  
E = 15.23'

**CURVE SER-6**  
P.I. STA. 17+53.31  
Δ = 33°26'52" (LT)  
Dc = 57°17'45"  
R = 100.00'  
T = 30.05'  
L = 58.38'  
E = 4.42'

**CURVE 24-21**  
P.I. STA. 568+26.09  
Δ = 35°30'31" (RT)  
Dc = 01°45'00"  
R = 3,274.04'  
Ls = 500.00'  
θs = 04°22'30"  
LT = 333.44'  
ST = 166.76'  
x = 499.71'  
y = 12.72'  
k = 249.95'  
p = 3.18'  
Δc = 26°45'31" (RT)  
Lc = 1,529.06'  
Ts = 1,299.27'  
Es = 167.07'

505 E & 507 E SEE  
GOVERNORS DEED  
STATE OF OHIO  
20160204-0004680



**NOTES**  
THE PROPOSED RIGHT OF WAY SHALL BE REFERENCED FROM THE CENTERLINE OF RIGHT OF WAY.

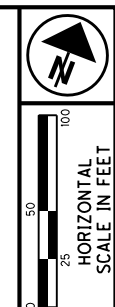
MONUMENTS REFERRED TO AS "IRON PINS SET" ARE 3/4 INCH DIAMETER BY 30 INCH LONG BARS WITH A 1 1/2 INCH DIAMETER ALUMINUM CAP.

△ DENOTES R/W ENCROACHMENT.

REV. BY	DATE	DESCRIPTION
JDB	12/19/07	REVISED PARCEL 500T
TCJ	7/24/07	ADJUSTED L/A R/W PARCEL 525
JDB	7/18/07	ADDED CENTERLINE INFORMATION FISCHER DRIVE
JDB	6/18/07	ADDED UTILITY EASEMENTS TO PARCELS 507 & 508
TCJ	4/17/07	PARCEL 498 SPLIT TO 498 & 498A
JDB	9/25/06	OWNERSHIP CHANGE PARCEL 508
REV. BY	DATE	DESCRIPTION
DATE COMPLETED		AUGUST 18, 2006

S:\Projects\Projects K-O\OHDR\80444\ROW\sheets\20404\RB19(342).dgn 12/19/2012 1:00:31 PM

T-1-USR  
SECTION 17  
WATERVILLE TOWNSHIP  
LUCAS COUNTY, OHIO



PID NO.  
**20404**

R/W DESIGNER  
JDB  
R/W REVIEWER  
JLW

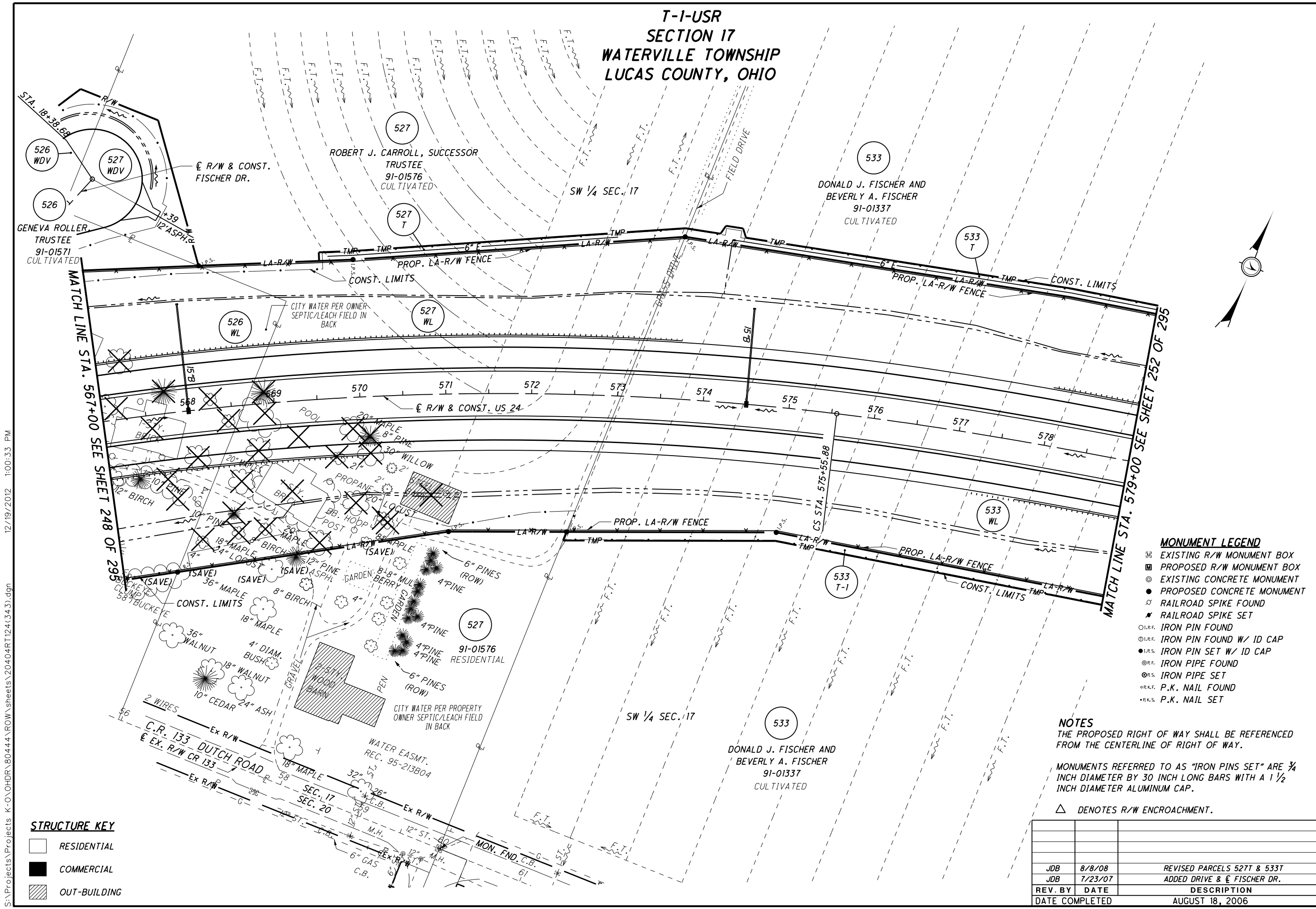
RIGHT OF WAY PLAN - US 24

STA. 567+00 TO 579+00

HEN / LUC-24-10.42 / 0.00

250 / 295

343
388
1148
1193



- MONUMENT LEGEND**
- ☐ EXISTING R/W MONUMENT BOX
  - ▣ PROPOSED R/W MONUMENT BOX
  - ⊙ EXISTING CONCRETE MONUMENT
  - PROPOSED CONCRETE MONUMENT
  - ⚡ RAILROAD SPIKE FOUND
  - ⚡ RAILROAD SPIKE SET
  - I.P.F. IRON PIN FOUND
  - I.P.F. IRON PIN FOUND W/ ID CAP
  - I.P.S. IRON PIN SET W/ ID CAP
  - ⊙ I.P.F. IRON PIPE FOUND
  - ⊙ I.P.S. IRON PIPE SET
  - P.K.F. P.K. NAIL FOUND
  - P.K.S. P.K. NAIL SET

**NOTES**  
THE PROPOSED RIGHT OF WAY SHALL BE REFERENCED FROM THE CENTERLINE OF RIGHT OF WAY.

MONUMENTS REFERRED TO AS "IRON PINS SET" ARE 3/4 INCH DIAMETER BY 30 INCH LONG BARS WITH A 1 1/2 INCH DIAMETER ALUMINUM CAP.

△ DENOTES R/W ENCROACHMENT.

- STRUCTURE KEY**
- RESIDENTIAL
  - COMMERCIAL
  - ▨ OUT-BUILDING

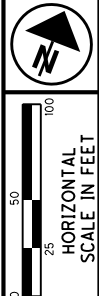
REV. BY	DATE	DESCRIPTION
JDB	8/8/08	REVISED PARCELS 527T & 533T
JDB	7/23/07	ADDED DRIVE & E FISCHER DR.
DATE COMPLETED		AUGUST 18, 2006

S:\Projects\Projects K-O\OHDPR\80444\ROW\sheets\20404RT124(343).dgn 12/19/2012 1:00:33 PM



T-1-USR  
SECTION 17  
WATERVILLE TOWNSHIP  
LUCAS COUNTY, OHIO

- MONUMENT LEGEND**
- ▭ EXISTING R/W MONUMENT BOX
  - ▭ PROPOSED R/W MONUMENT BOX
  - ⊙ EXISTING CONCRETE MONUMENT
  - PROPOSED CONCRETE MONUMENT
  - ⌘ RAILROAD SPIKE FOUND
  - ✱ RAILROAD SPIKE SET
  - I.P.F. IRON PIN FOUND
  - ⊙ I.P.F. IRON PIN FOUND W/ ID CAP
  - I.P.S. IRON PIN SET W/ ID CAP
  - ⊙ I.P.F. IRON PIPE FOUND
  - ⊙ I.P.S. IRON PIPE SET
  - ⊙ P.K.F. P.K. NAIL FOUND
  - ⊙ P.K.S. P.K. NAIL SET



PID NO. 20404

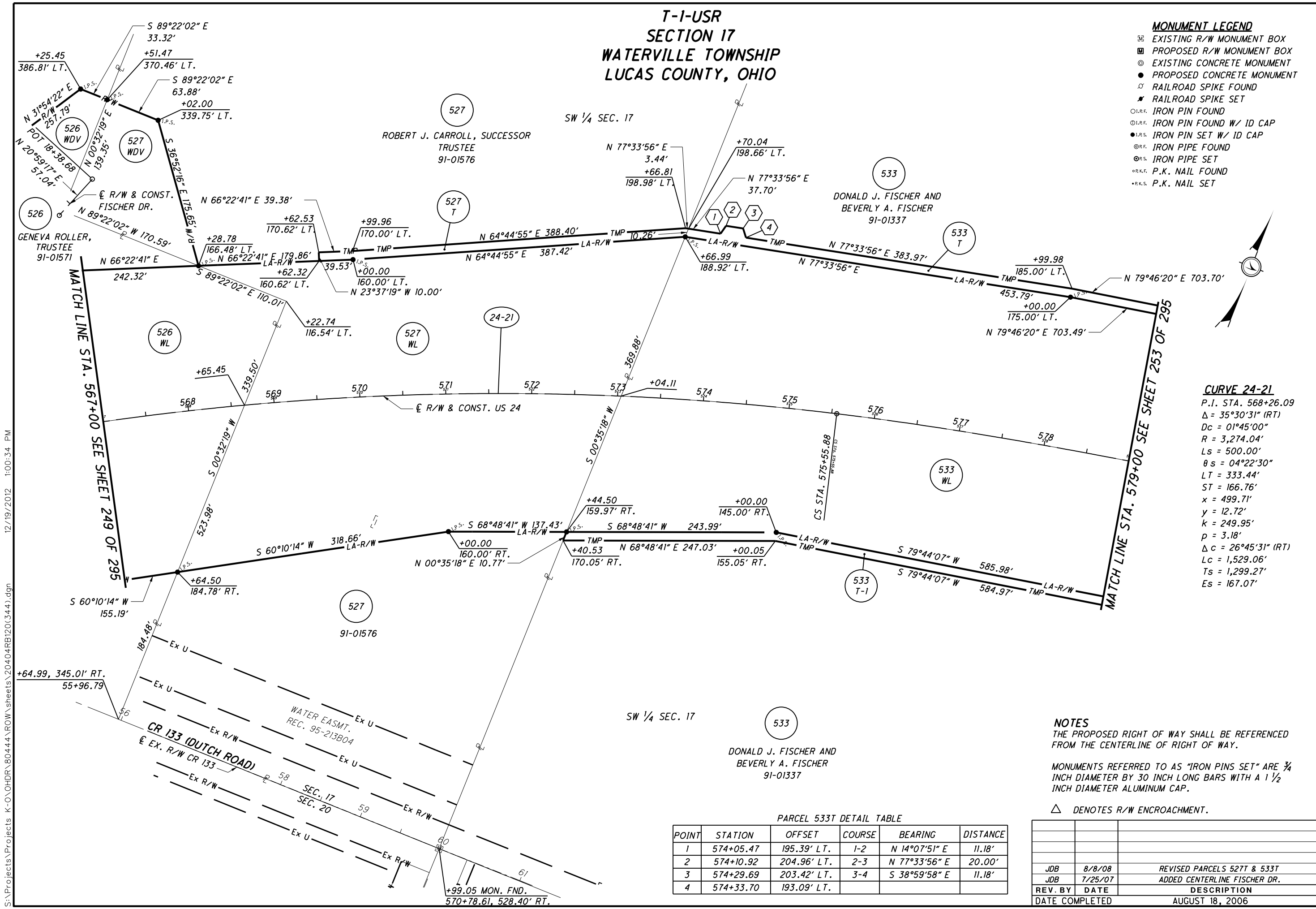
R/W DESIGNER JDB  
R/W REVIEWER JLW

RIGHT OF WAY PLAN - US 24  
STA. 567+00 TO 579+00

HEN / LUC-24-10.42 / 0.00

251 / 295

344  
388  
1149  
1193



**CURVE 24-21**  
 P.I. STA. 568+26.09  
 $\Delta = 35^{\circ}30'31''$  (RT)  
 $Dc = 01^{\circ}45'00''$   
 $R = 3,274.04'$   
 $Ls = 500.00'$   
 $\theta s = 04^{\circ}22'30''$   
 $LT = 333.44'$   
 $ST = 166.76'$   
 $x = 499.71'$   
 $y = 12.72'$   
 $k = 249.95'$   
 $p = 3.18'$   
 $\Delta c = 26^{\circ}45'31''$  (RT)  
 $Lc = 1,529.06'$   
 $Ts = 1,299.27'$   
 $Es = 167.07'$

**NOTES**  
 THE PROPOSED RIGHT OF WAY SHALL BE REFERENCED FROM THE CENTERLINE OF RIGHT OF WAY.  
 MONUMENTS REFERRED TO AS "IRON PINS SET" ARE 3/4 INCH DIAMETER BY 30 INCH LONG BARS WITH A 1 1/2 INCH DIAMETER ALUMINUM CAP.

△ DENOTES R/W ENCROACHMENT.

PARCEL 533T DETAIL TABLE

POINT	STATION	OFFSET	COURSE	BEARING	DISTANCE
1	574+05.47	195.39' LT.	1-2	N 14°07'51" E	11.18'
2	574+10.92	204.96' LT.	2-3	N 77°33'56" E	20.00'
3	574+29.69	203.42' LT.	3-4	S 38°59'58" E	11.18'
4	574+33.70	193.09' LT.			

REV. BY	DATE	DESCRIPTION
JDB	8/8/08	REVISED PARCELS 527T & 533T
JDB	7/25/07	ADDED CENTERLINE FISCHER DR.
		DESCRIPTION
DATE COMPLETED		AUGUST 18, 2006

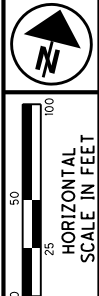
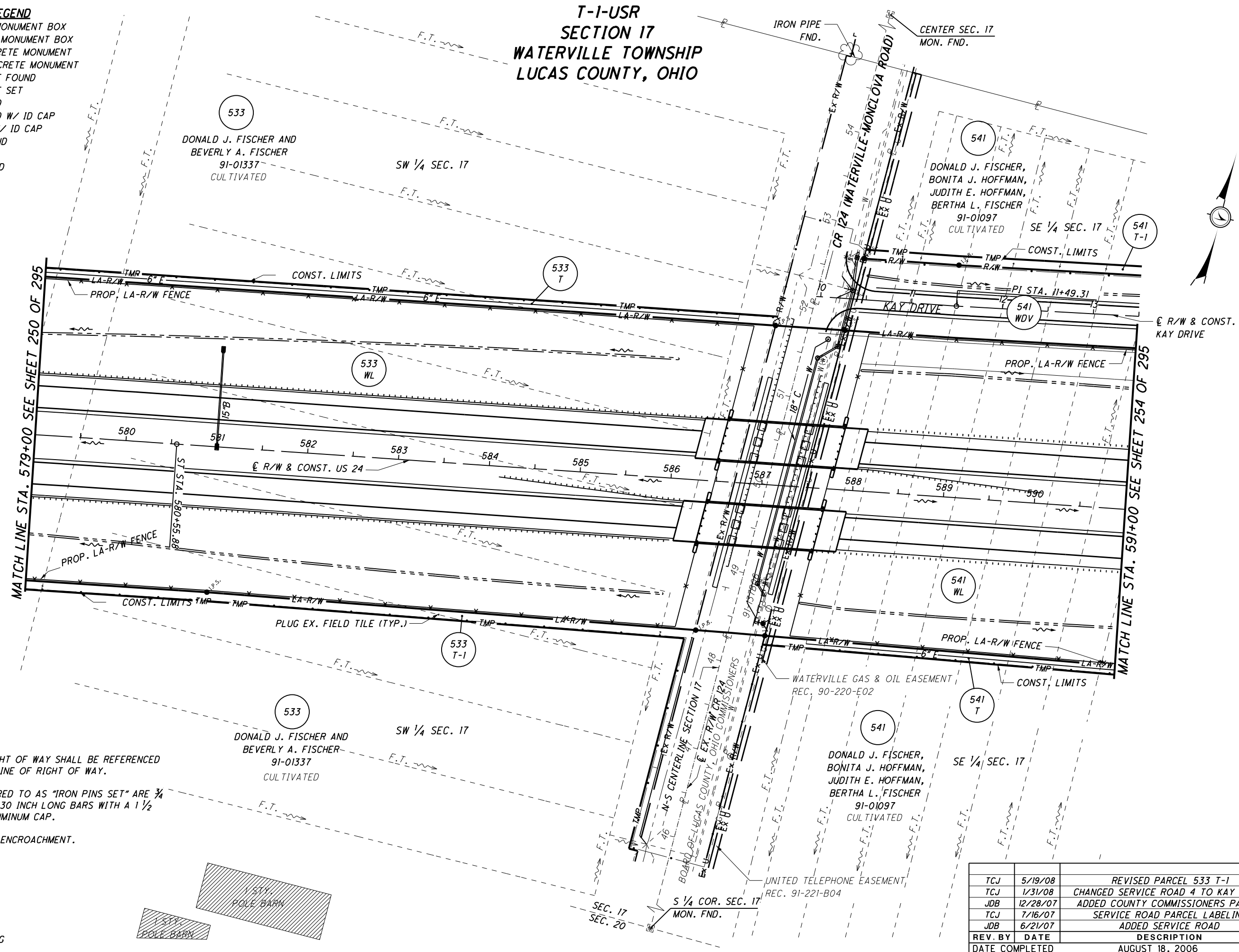
S:\Projects\Projects K-O\O\HDR\80444\ROW\Sheets\20404\RB120(344).dgn 12/19/2012 1:00:34 PM

S:\Projects\Projects K-O\O\HDR\80444\ROW\worksheets\20404RT125(345).dgn 12/19/2012 1:00:35 PM

**MONUMENT LEGEND**

- ☐ EXISTING R/W MONUMENT BOX
- ▣ PROPOSED R/W MONUMENT BOX
- ⊙ EXISTING CONCRETE MONUMENT
- PROPOSED CONCRETE MONUMENT
- ⊗ RAILROAD SPIKE FOUND
- ✱ RAILROAD SPIKE SET
- I.P.F. IRON PIN FOUND
- ⊙ I.P.F. IRON PIN FOUND W/ ID CAP
- I.P.S. IRON PIN SET W/ ID CAP
- ⊙ R.F. IRON PIPE FOUND
- ⊙ R.S. IRON PIPE SET
- P.K.F. P.K. NAIL FOUND
- P.K.S. P.K. NAIL SET

**T-1-USR  
SECTION 17  
WATERVILLE TOWNSHIP  
LUCAS COUNTY, OHIO**



PID NO. **20404**  
R/W DESIGNER: JDB  
R/W REVIEWER: JLW

**RIGHT OF WAY PLAN**  
STA. 579+00 TO STA. 591+00

HEN / LUC-24-10.42 / 0.00

252 / 295

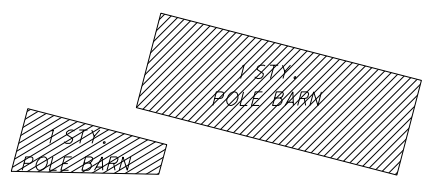
**NOTES**  
THE PROPOSED RIGHT OF WAY SHALL BE REFERENCED FROM THE CENTERLINE OF RIGHT OF WAY.

MONUMENTS REFERRED TO AS "IRON PINS SET" ARE 3/4 INCH DIAMETER BY 30 INCH LONG BARS WITH A 1/2 INCH DIAMETER ALUMINUM CAP.

△ DENOTES R/W ENCROACHMENT.

**STRUCTURE KEY**

- RESIDENTIAL
- COMMERCIAL
- ▨ OUT-BUILDING



REV. BY	DATE	DESCRIPTION
TCJ	5/19/08	REVISED PARCEL 533 T-1
TCJ	1/31/08	CHANGED SERVICE ROAD 4 TO KAY DRIVE
JDB	12/28/07	ADDED COUNTY COMMISSIONERS PARCEL
TCJ	7/16/07	SERVICE ROAD PARCEL LABELING
JDB	6/21/07	ADDED SERVICE ROAD
REV. BY	DATE	DESCRIPTION
DATE COMPLETED		AUGUST 18, 2006

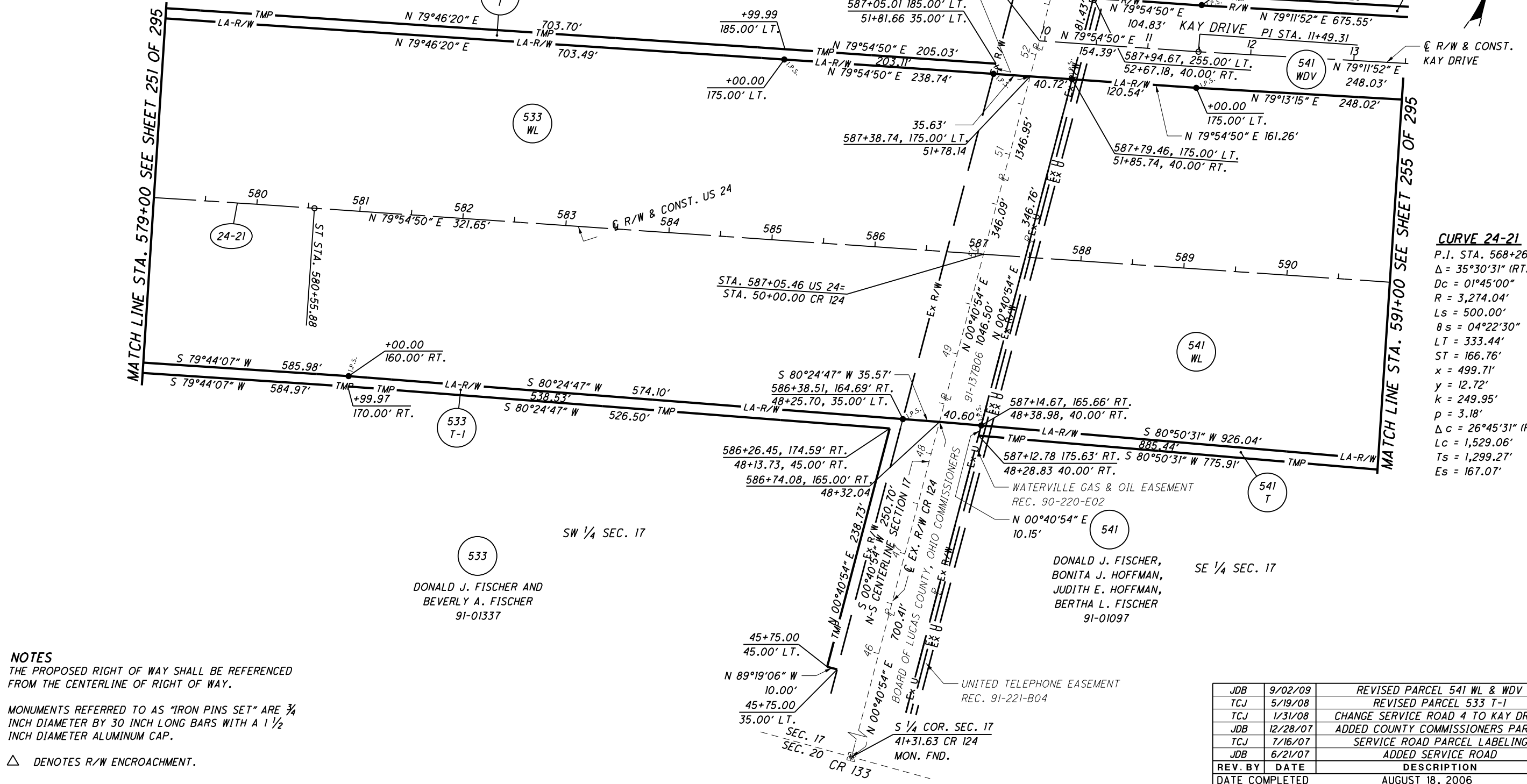
345  
388  
1150  
1193

**T-1-USR  
SECTION 17  
WATERVILLE TOWNSHIP  
LUCAS COUNTY, OHIO**

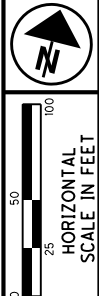
- MONUMENT LEGEND**
- ☐ EXISTING R/W MONUMENT BOX
  - ▣ PROPOSED R/W MONUMENT BOX
  - ⊙ EXISTING CONCRETE MONUMENT
  - PROPOSED CONCRETE MONUMENT
  - ⊗ RAILROAD SPIKE FOUND
  - ✱ RAILROAD SPIKE SET
  - I.P.F. IRON PIN FOUND
  - ⊙ I.P.F. IRON PIN FOUND W/ ID CAP
  - I.P.S. IRON PIN SET W/ ID CAP
  - ⊙ I.P.F. IRON PIPE FOUND
  - ⊙ I.P.S. IRON PIPE SET
  - P.K.F. P.K. NAIL FOUND
  - P.K.S. P.K. NAIL SET

533  
DONALD J. FISCHER AND  
BEVERLY A. FISCHER  
91-01337  
SW 1/4 SEC. 17

541  
DONALD J. FISCHER,  
BONITA J. HOFFMAN,  
JUDITH E. HOFFMAN,  
BERTHA L. FISCHER  
91-01097  
SE 1/4 SEC. 17



**NOTES**  
THE PROPOSED RIGHT OF WAY SHALL BE REFERENCED FROM THE CENTERLINE OF RIGHT OF WAY.  
MONUMENTS REFERRED TO AS "IRON PINS SET" ARE 3/4 INCH DIAMETER BY 30 INCH LONG BARS WITH A 1 1/2 INCH DIAMETER ALUMINUM CAP.  
△ DENOTES R/W ENCROACHMENT.



PID NO. 20404

R/W DESIGNER JDB  
R/W REVIEWER JLW

**RIGHT OF WAY PLAN**  
STA. 579+00 TO STA. 591+00

HEN / LUC-24-10.42 / 0.00

253/295

REV. BY	DATE	DESCRIPTION
JDB	9/02/09	REVISED PARCEL 541 WL & WDV
TCJ	5/19/08	REVISED PARCEL 533 T-1
TCJ	1/31/08	CHANGE SERVICE ROAD 4 TO KAY DRIVE
JDB	12/28/07	ADDED COUNTY COMMISSIONERS PARCEL
TCJ	7/16/07	SERVICE ROAD PARCEL LABELING
JDB	6/21/07	ADDED SERVICE ROAD
DATE COMPLETED		AUGUST 18, 2006

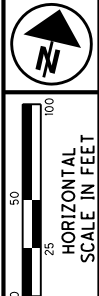
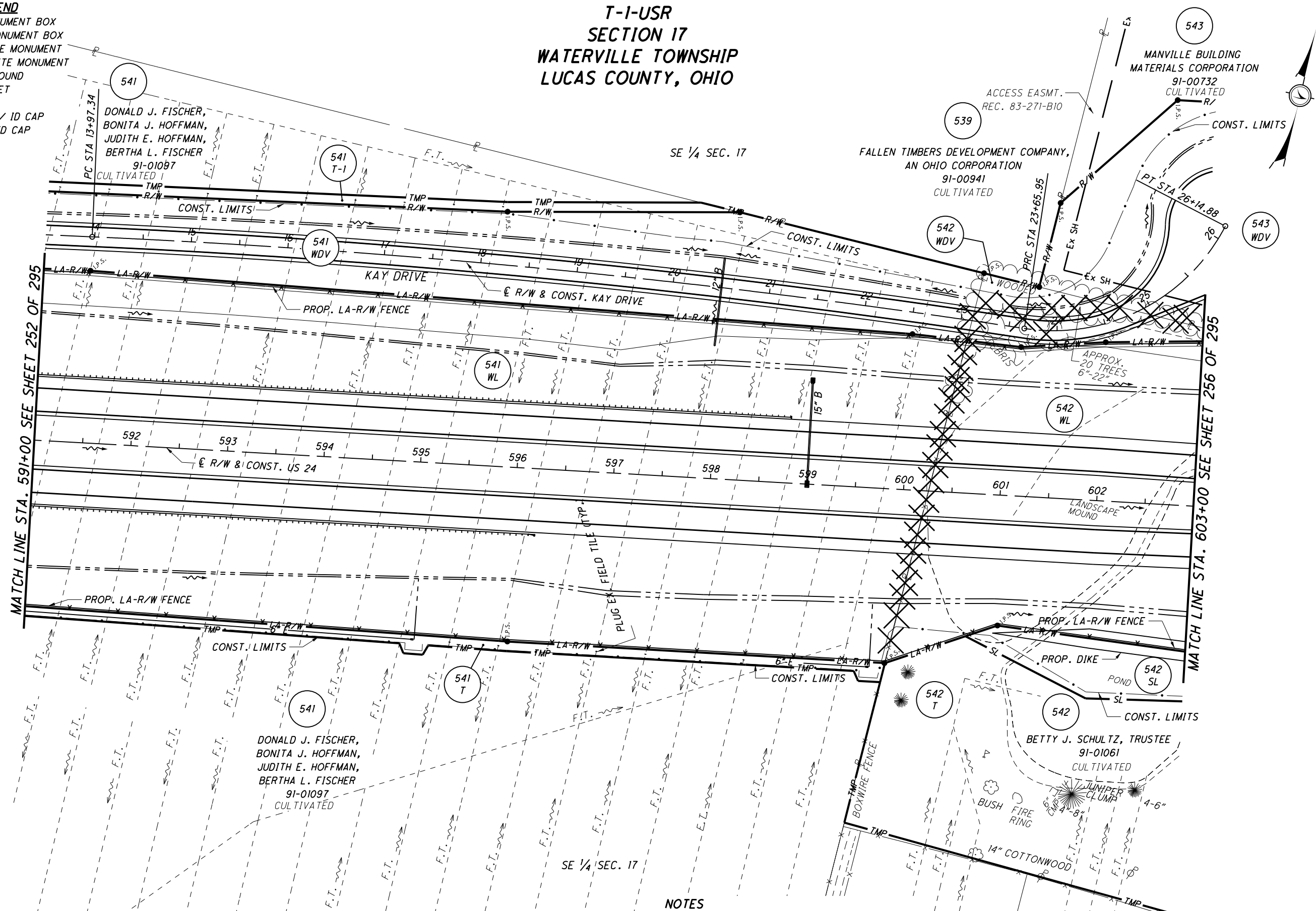
346  
388  
1151  
1193

S:\Projects\Projects K-O\O\HDR\80444\ROW\Sheets\20404\RB121(346).dgn 12/19/2012 1:00:36 PM

**T-1-USR  
SECTION 17  
WATERVILLE TOWNSHIP  
LUCAS COUNTY, OHIO**

- MONUMENT LEGEND**
- ◻ EXISTING R/W MONUMENT BOX
  - ◻ PROPOSED R/W MONUMENT BOX
  - EXISTING CONCRETE MONUMENT
  - PROPOSED CONCRETE MONUMENT
  - ⊙ RAILROAD SPIKE FOUND
  - ⊙ RAILROAD SPIKE SET
  - I.P.F. IRON PIN FOUND
  - I.P.F. IRON PIN FOUND W/ ID CAP
  - I.P.S. IRON PIN SET W/ ID CAP
  - I.P.S. IRON PIPE FOUND
  - I.P.S. IRON PIPE SET
  - P.K.F. P.K. NAIL FOUND
  - P.K.S. P.K. NAIL SET

12  
1



PID NO. **20404**

R/W DESIGNER: JDB  
R/W REVIEWER: JLW

RIGHT OF WAY PLAN - US 24  
STA. 591+00 TO STA. 603+00

HEN / LUC-24-10.42 / 0.00

254 / 295

- STRUCTURE KEY**
- ◻ RESIDENTIAL
  - ◻ COMMERCIAL
  - ▨ OUT-BUILDING

**NOTES**  
THE PROPOSED RIGHT OF WAY SHALL BE REFERENCED FROM THE CENTERLINE OF RIGHT OF WAY.

MONUMENTS REFERRED TO AS "IRON PINS SET" ARE 3/4 INCH DIAMETER BY 30 INCH LONG BARS WITH A 1 1/2 INCH DIAMETER ALUMINUM CAP.

△ DENOTES R/W ENCROACHMENT.

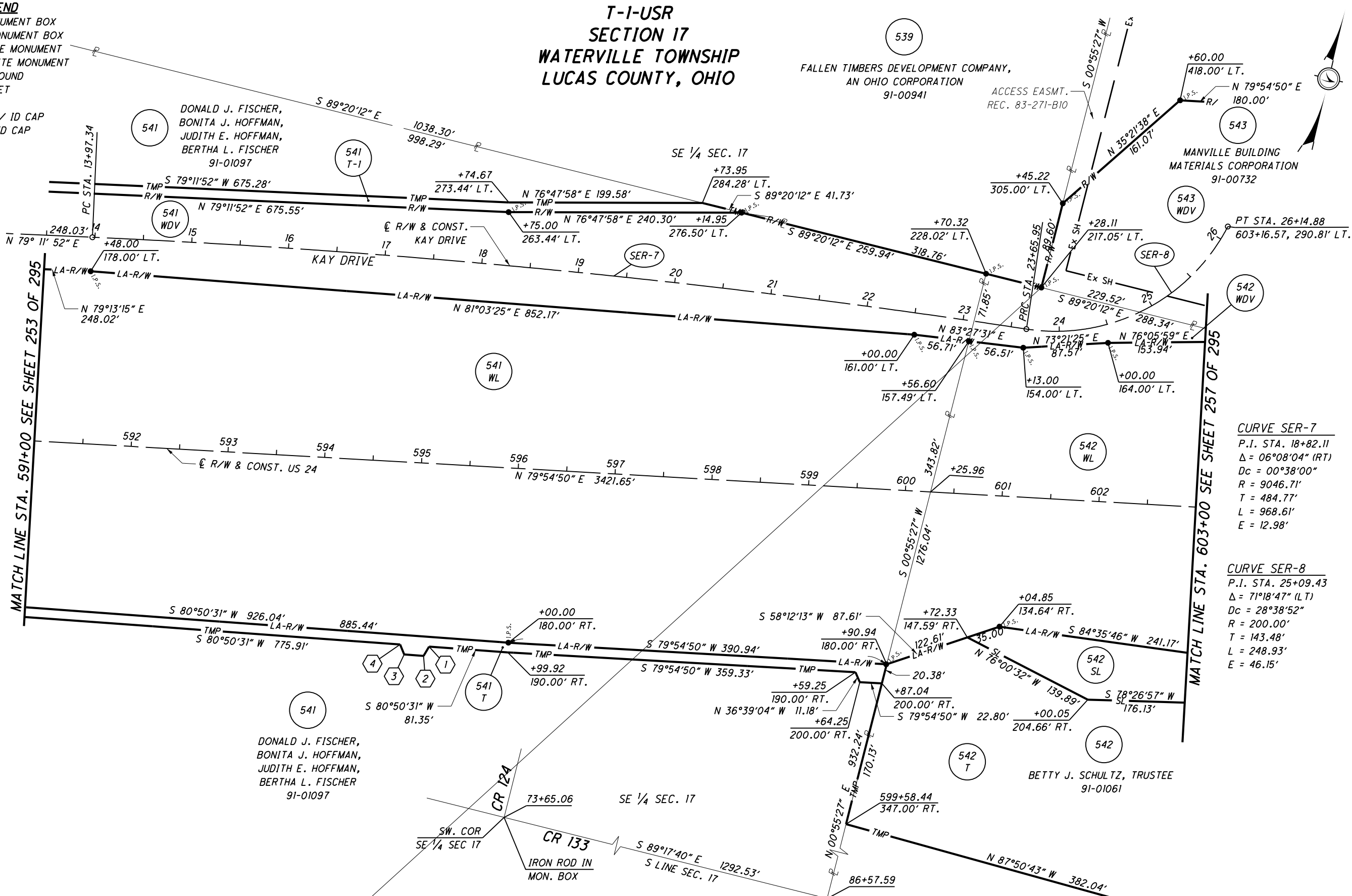
REV. BY	DATE	DESCRIPTION
JDB	10/01/09	ADDED PARCEL 542T
JDB	9/02/09	REVISIONS TO KAY DRIVE
JDB	1/31/08	CHANGED SERVICE ROAD 4 TO KAY DRIVE
JDB	10/01/07	CHANGED 542T TO 542SL
TCJ	7/16/07	SERVICE ROAD PARCEL LABELING
JDB	6/21/07	ADDED SERVICE ROAD
DATE COMPLETED		AUGUST 18, 2006

347  
388  
1152  
1193

S:\Projects\Projects K-O\O\HDR\80444\ROW\sheets\20404RT126(347).dgn 12/19/2012 1:00:38 PM

**T-1-USR  
SECTION 17  
WATERVILLE TOWNSHIP  
LUCAS COUNTY, OHIO**

- MONUMENT LEGEND**
- ◻ EXISTING R/W MONUMENT BOX
  - ◻ PROPOSED R/W MONUMENT BOX
  - EXISTING CONCRETE MONUMENT
  - PROPOSED CONCRETE MONUMENT
  - RAILROAD SPIKE FOUND
  - RAILROAD SPIKE SET
  - I.P.F. IRON PIN FOUND
  - I.P.F. IRON PIN FOUND W/ ID CAP
  - I.P.S. IRON PIN SET W/ ID CAP
  - I.P.S. IRON PIPE FOUND
  - I.P.S. IRON PIPE SET
  - P.K.F. P.K. NAIL FOUND
  - P.K.S. P.K. NAIL SET



**CURVE SER-7**  
 P.I. STA. 18+82.11  
 Δ = 06°08'04" (RT)  
 Dc = 00°38'00"  
 R = 9046.71'  
 T = 484.77'  
 L = 968.61'  
 E = 12.98'

**CURVE SER-8**  
 P.I. STA. 25+09.43  
 Δ = 71°18'47" (LT)  
 Dc = 28°38'52"  
 R = 200.00'  
 T = 143.48'  
 L = 248.93'  
 E = 46.15'

**PARCEL 541T DETAIL TABLE**

POINT	STATION	OFFSET	COURSE	BEARING	DISTANCE
1	595+18.58	188.68' RT.	1-2	S 17°24'25" W	11.18'
2	595+13.42	198.60' RT.	2-3	S 80°50'31" W	20.00'
3	594+93.42	198.28' RT.	3-4	N 35°43'23" W	11.18'
4	594+88.59	188.20' RT.			

REV. BY	DATE	DESCRIPTION
JDB	10/01/09	ADDED PARCEL 542T
JDB	9/18/09	REVISED KAY DRIVE
TCJ	1/31/08	CHANGED SERVICE ROAD 4 TO KAY DRIVE
JDB	10/01/07	CHANGED 542T TO 542SL
TCJ	7/16/07	SERVICE ROAD PARCEL LABELING
JDB	6/21/07	ADDED SERVICE ROAD
REV. BY	DATE	DESCRIPTION
DATE COMPLETED		AUGUST 18, 2006

**NOTES**  
 THE PROPOSED RIGHT OF WAY SHALL BE REFERENCED FROM THE CENTERLINE OF RIGHT OF WAY.  
 MONUMENTS REFERRED TO AS "IRON PINS SET" ARE 3/4 INCH DIAMETER BY 30 INCH LONG BARS WITH A 1 1/2 INCH DIAMETER ALUMINUM CAP.  
 △ DENOTES R/W ENCROACHMENT.

PID NO. **20404**

R/W DESIGNER: JDB  
R/W REVIEWER: JLW

**RIGHT OF WAY PLAN - US 24**

**STA. 591+00 TO STA. 603+00**

255/295

348  
388  
1153  
1193

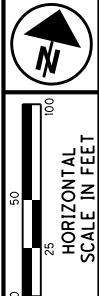
S:\Projects\Projects\_K-O\O\HDR\80444\ROW\sheets\20404\RB122(3+48).dgn 12/19/2012 1:00:39 PM

S:\Projects\Projects K-O\OHD\80444\ROW\sheets\20404RT127(349).dgn 12/19/2012 1:00:40 PM

**MONUMENT LEGEND**

- ▭ EXISTING R/W MONUMENT BOX
- ▭ PROPOSED R/W MONUMENT BOX
- ⊙ EXISTING CONCRETE MONUMENT
- PROPOSED CONCRETE MONUMENT
- ✕ RAILROAD SPIKE FOUND
- ✕ RAILROAD SPIKE SET
- I.P.F. IRON PIN FOUND
- ⊙ I.P.F. IRON PIN FOUND W/ ID CAP
- I.P.S. IRON PIN SET W/ ID CAP
- ⊙ I.P.F. IRON PIPE FOUND
- I.P.S. IRON PIPE SET
- R.K.F. P.K. NAIL FOUND
- R.K.S. P.K. NAIL SET

**T-1-USR  
SECTION 16 & 17  
WATERVILLE TOWNSHIP  
LUCAS COUNTY, OHIO**



R/W & CONST. KAY DRIVE

MATCH LINE STA. 603+00 SEE SHEET 254 OF 295

E 1/4 COR. SEC. 17  
PIPE FND.

W 1/4 COR. SEC. 16

SE 1/4 SEC. 17

543

MANVILLE BUILDING MATERIALS CORPORATION  
91-00732  
CULTIVATED

542 WDV

PT STA 26+14.88

+14.88  
12" GRAVEL

542 WL

30" OAK

4"-8" MULBERRY CLUMP

8" HACKBERRY

2"-8" HACKBERRY

8" SPRUCE

8" SPRUCE

8" SPRUCE

8" SPRUCE

8" SPRUCE

8" SPRUCE

8" SPRUCE

8" SPRUCE

8" SPRUCE

8" SPRUCE

8" SPRUCE

8" SPRUCE

8" SPRUCE

8" SPRUCE

8" SPRUCE

8" SPRUCE

8" SPRUCE

604

605

606

607

608

609

610

611

612

613

614

615

616

617

618

619

620

621

622

543 WL

547 WL

547

MANVILLE SALES CORPORATION  
91-00544  
CULTIVATED

542 SL

542

BETTY J. SCHULTZ, TRUSTEE  
91-01061  
CULTIVATED

542 T

542

542

542

542

542

542

542

542

543

MANVILLE BUILDING MATERIALS CORPORATION  
91-00732  
CULTIVATED

SE 1/4 SEC. 17

543

91-00551  
CULTIVATED

543

MANVILLE BUILDING MATERIALS CORPORATION  
91-00601  
CULTIVATED

SE COR. SEC. 17

RR. SPIKE FND.

SW COR. SEC. 16

**NOTES**

THE PROPOSED RIGHT OF WAY SHALL BE REFERENCED FROM THE CENTERLINE OF RIGHT OF WAY.

MONUMENTS REFERRED TO AS "IRON PINS SET" ARE 3/4 INCH DIAMETER BY 30 INCH LONG BARS WITH A 1 1/2 INCH DIAMETER ALUMINUM CAP.

△ DENOTES R/W ENCROACHMENT.

REV. BY	DATE	DESCRIPTION
JDB	10/01/09	ADDED PARCEL 542T
JDB	9/02/09	REVISIONS TO KAY DRIVE
TCJ	1/31/08	CHANGED SERVICE ROAD 4 TO KAY DRIVE
JDB	10/01/07	CHANGED 542T TO 542SL
TCJ	7/16/07	SERVICE ROAD LABELING
JDB	6/21/07	ADDED SERVICE ROAD
REV. BY	DATE	DESCRIPTION
DATE COMPLETED		AUGUST 18, 2006

PID NO. 20404

R/W DESIGNER JDB  
R/W REVIEWER JLW

RIGHT OF WAY PLAN - US 24  
STA. 603+00 TO STA. 615+00

HEN / LUC-24-10.42 / 0.00

256 / 295

349

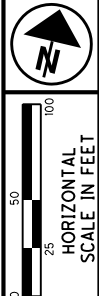
388

1154  
1193

T-1-USR  
SECTION 16 & 17  
WATERVILLE TOWNSHIP  
LUCAS COUNTY, OHIO

**MONUMENT LEGEND**

- ☐ EXISTING R/W MONUMENT BOX
- ▣ PROPOSED R/W MONUMENT BOX
- ⊙ EXISTING CONCRETE MONUMENT
- PROPOSED CONCRETE MONUMENT
- ⚡ RAILROAD SPIKE FOUND
- ⚡ RAILROAD SPIKE SET
- I.P.F. IRON PIN FOUND
- I.P.F. IRON PIN FOUND W/ ID CAP
- I.P.S. IRON PIN SET W/ ID CAP
- ⊙ I.P.F. IRON PIPE FOUND
- ⊙ I.P.S. IRON PIPE SET
- ⊙ R.K.F. P.K. NAIL FOUND
- ⊙ R.K.S. P.K. NAIL SET



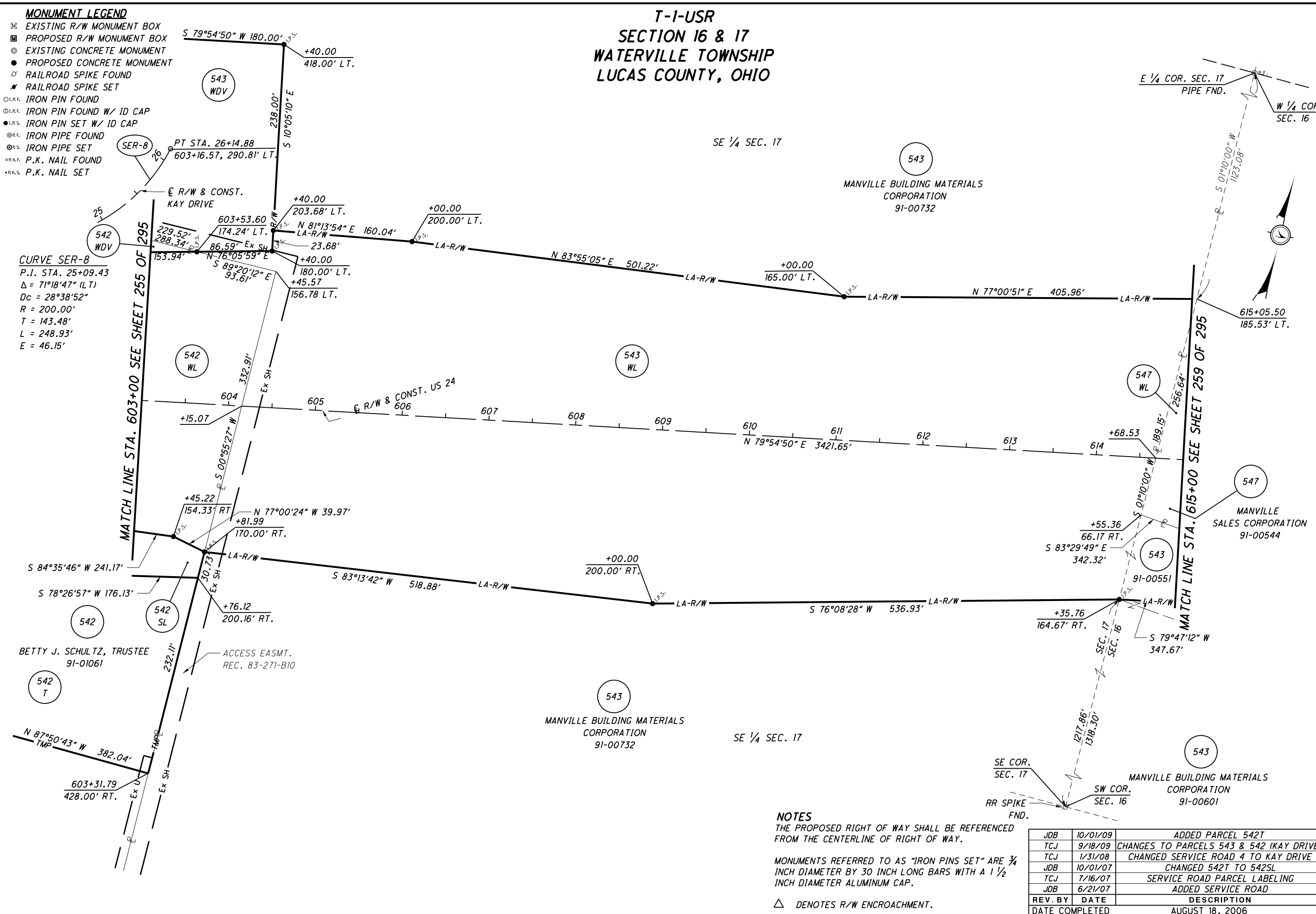
PID NO. 20404  
R/W DESIGNER JDB  
R/W REVIEWER JLW

RIGHT OF WAY PLAN - US 24  
STA. 603+00 TO STA. 615+00

HEN / LUC-24-10.42 / 0.00

257/295

S:\Projects\Projects K-O\O\HDR\80444\ROW\sheet\20404RB12.3(350).dgn 12/19/2012 1:00:41 PM



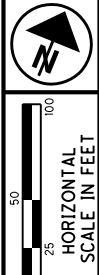
**CURVE SER-8**  
P.I. STA. 25+09.43  
Δ = 71°18'47" (LT)  
Dc = 28°38'52"  
R = 200.00'  
T = 143.48'  
L = 248.93'  
E = 46.15'

**NOTES**  
THE PROPOSED RIGHT OF WAY SHALL BE REFERENCED FROM THE CENTERLINE OF RIGHT OF WAY.  
MONUMENTS REFERRED TO AS "IRON PINS SET" ARE 3/4 INCH DIAMETER BY 30 INCH LONG BARS WITH A 1 1/2 INCH DIAMETER ALUMINUM CAP.  
△ DENOTES R/W ENCROACHMENT.

REV. BY	DATE	DESCRIPTION
JDB	10/01/09	ADDED PARCEL 542T
TCJ	9/18/09	CHANGES TO PARCELS 543 & 542 (KAY DRIVE)
TCJ	1/31/08	CHANGED SERVICE ROAD 4 TO KAY DRIVE
JDB	10/01/07	CHANGED 542T TO 542SL
TCJ	7/16/07	SERVICE ROAD PARCEL LABELING
JDB	6/21/07	ADDED SERVICE ROAD
DATE COMPLETED		AUGUST 18, 2006

350  
388  
1155  
1193

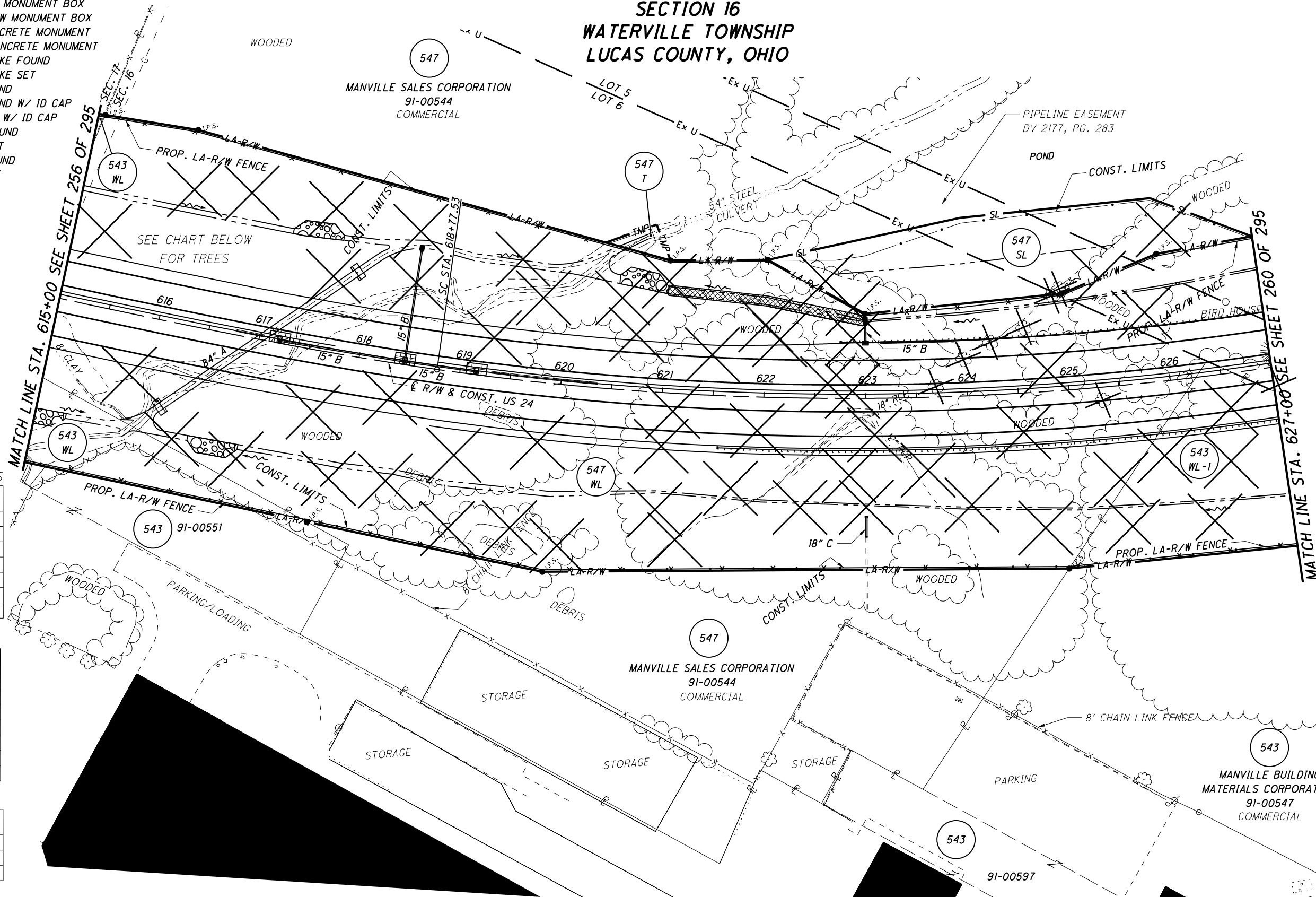
T-1-USR  
SECTION 16  
WATERVILLE TOWNSHIP  
LUCAS COUNTY, OHIO



- MONUMENT LEGEND**
- ◻ EXISTING R/W MONUMENT BOX
  - ◻ PROPOSED R/W MONUMENT BOX
  - ⊙ EXISTING CONCRETE MONUMENT
  - PROPOSED CONCRETE MONUMENT
  - ⊗ RAILROAD SPIKE FOUND
  - ✱ RAILROAD SPIKE SET
  - I.P.F. IRON PIN FOUND
  - ⊙ I.P.F. IRON PIN FOUND W/ ID CAP
  - I.P.S. IRON PIN SET W/ ID CAP
  - ⊙ I.P.S. IRON PIPE FOUND
  - ⊙ I.P.S. IRON PIPE SET
  - ⊙ P.K.F. P.K. NAIL FOUND
  - ⊙ P.K.S. P.K. NAIL SET

MATCH LINE STA. 615+00 SEE SHEET 256 OF 295

MATCH LINE STA. 627+00 SEE SHEET 260 OF 295



**HICKORY TREES**

SIZE (")	#
6	15
8	25
10	18
12	13
16	15
18	1
20	2

**OAK TREES**

SIZE (")	#
6	16
8	13
10	12
12	12
16	7
18	2
20	2

**ELM TREES**

SIZE (")	#
6	30
8	20
10	10

**STRUCTURE KEY**

◻	RESIDENTIAL
◼	COMMERCIAL
▨	OUT-BUILDING

**WALNUT TREES**

SIZE (")	#
8	1
10	1

**PINE TREES**

SIZE (")	#
8	7
10	7
12	5

**NOTES**  
THE PROPOSED RIGHT OF WAY SHALL BE REFERENCED FROM THE CENTERLINE OF RIGHT OF WAY.

MONUMENTS REFERRED TO AS "IRON PINS SET" ARE 3/4 INCH DIAMETER BY 30 INCH LONG BARS WITH A 1 1/2 INCH DIAMETER ALUMINUM CAP.

△ DENOTES R/W ENCROACHMENT.

REV. BY	DATE	DESCRIPTION
JDB	9/17/07	ADDED ORIGINAL LOTS
JDB	8/1/07	REVISIONS TO 547SL
DATE COMPLETED	AUGUST 18, 2006	

PID NO. 20404

R/W DESIGNER JDB  
R/W REVIEWER JLW

RIGHT OF WAY PLAN - US 24  
STA. 615+00 TO STA. 627+00

HEN / LUC-24-10.42 / 0.00

258 / 295

351  
388  
1156  
1193

S:\Projects\Projects K-O\O\HDR\80444\ROW\Sheets\20404\RT128(351).dgn 12/19/2012 1:00:42 PM

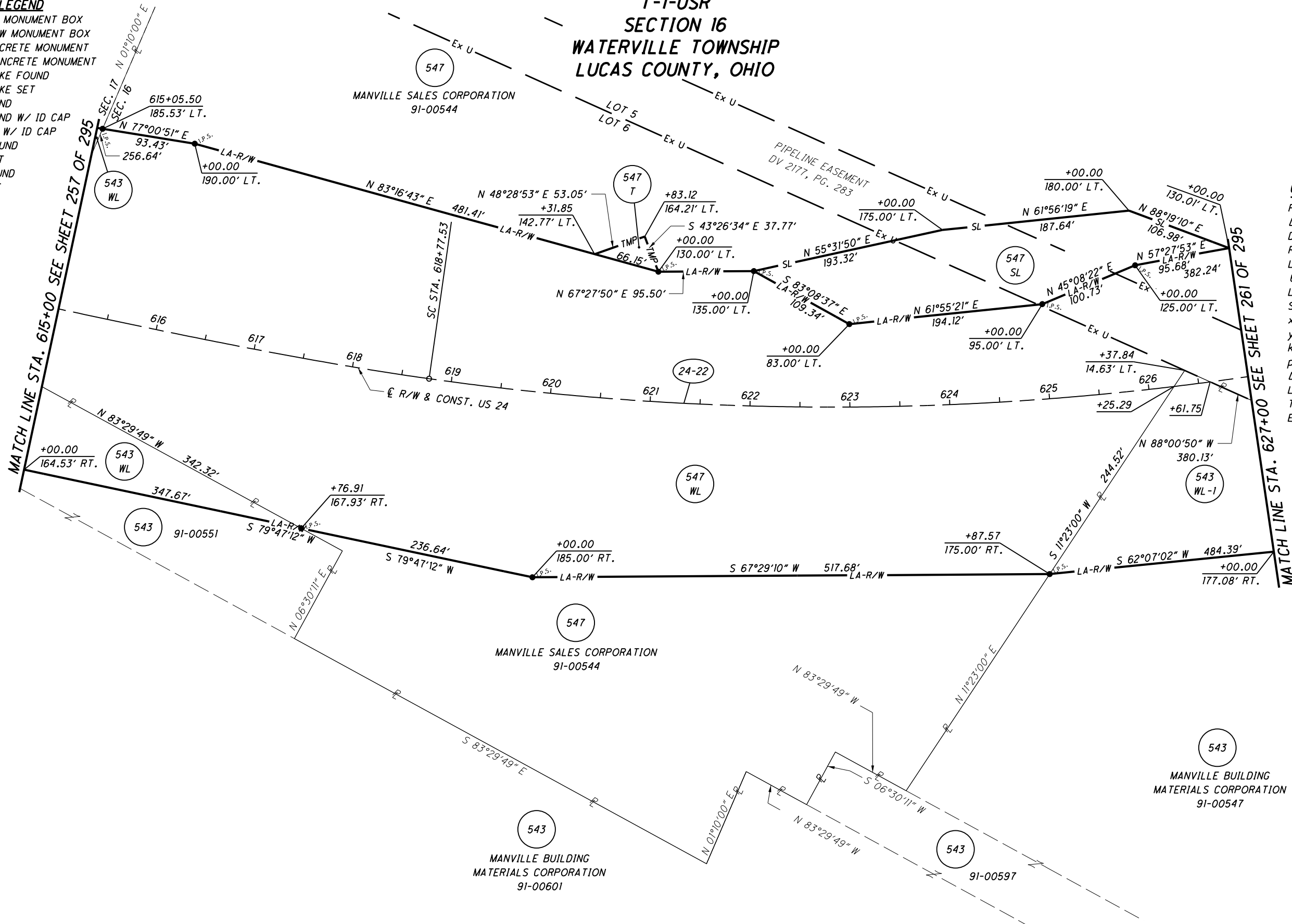


S:\Projects\Projects K-O\O\HDR\80444\ROW\Sheets\20404\RB12.4(352).dgn 12/19/2012 1:00:43 PM

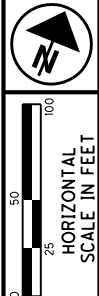
**MONUMENT LEGEND**

- ◻ EXISTING R/W MONUMENT BOX
- ◻ PROPOSED R/W MONUMENT BOX
- ⊙ EXISTING CONCRETE MONUMENT
- PROPOSED CONCRETE MONUMENT
- ⊗ RAILROAD SPIKE FOUND
- ✱ RAILROAD SPIKE SET
- I.P.F. IRON PIN FOUND
- ⊙ I.P.F. IRON PIN FOUND W/ ID CAP
- I.P.S. IRON PIN SET W/ ID CAP
- ⊙ I.P.S. IRON PIPE FOUND
- ⊙ I.P.S. IRON PIPE SET
- ⊙ P.K.F. P.K. NAIL FOUND
- ⊙ P.K.S. P.K. NAIL SET

**T-1-USR  
SECTION 16  
WATERVILLE TOWNSHIP  
LUCAS COUNTY, OHIO**



**CURVE 24-22**  
P.I. STA. 633+07.57  
 $\Delta = 59^{\circ}14'23''$  (LT)  
 $Dc = 02^{\circ}00'00''$   
 $R = 2,864.79'$   
 $Ls = 400.00'$   
 $\theta s = 04^{\circ}00'00''$   
 $LT = 266.73'$   
 $ST = 133.40'$   
 $x = 399.81'$   
 $y = 9.31'$   
 $k = 199.97'$   
 $p = 2.33'$   
 $\Delta c = 51^{\circ}14'23''$  (LT)  
 $Lc = 2,561.99'$   
 $Ts = 1,830.03'$   
 $Es = 433.31'$



PID NO. **20404**

R/W DESIGNER: JDB  
R/W REVIEWER: JLW

**RIGHT OF WAY PLAN - US 24**  
**STA. 615+00 TO STA. 627+00**

**HEN / LUC-24-10.42 / 0.00**

259 / 295

**NOTES**  
THE PROPOSED RIGHT OF WAY SHALL BE REFERENCED FROM THE CENTERLINE OF RIGHT OF WAY.

MONUMENTS REFERRED TO AS "IRON PINS SET" ARE 3/4 INCH DIAMETER BY 30 INCH LONG BARS WITH A 1 1/2 INCH DIAMETER ALUMINUM CAP.

△ DENOTES R/W ENCROACHMENT.

JDB	9/17/07	ADDED ORIGINAL LOTS	
JDB	8/1/07	REVISIONS TO 547SL	
REV. BY	DATE	DESCRIPTION	
DATE COMPLETED	AUGUST 18, 2006		

352  
388  
1157  
1193

**T-1-USR  
SECTION 16  
WATERVILLE TOWNSHIP  
LUCAS COUNTY, OHIO**

- MONUMENT LEGEND**
- ◻ EXISTING R/W MONUMENT BOX
  - ▣ PROPOSED R/W MONUMENT BOX
  - ⊙ EXISTING CONCRETE MONUMENT
  - PROPOSED CONCRETE MONUMENT
  - ⊗ RAILROAD SPIKE FOUND
  - ✱ RAILROAD SPIKE SET
  - I.R.F. IRON PIN FOUND
  - ⊙ I.R.F. IRON PIN FOUND W/ ID CAP
  - I.R.S. IRON PIN SET W/ ID CAP
  - ⊙ I.R.F. IRON PIPE FOUND
  - ⊙ I.R.S. IRON PIPE SET
  - ⊙ P.K.F. P.K. NAIL FOUND
  - ⊙ P.K.S. P.K. NAIL SET

**\*NOTE**  
FOR DETAIL OF NORFOLK SOUTHERN COMBINED RAILWAY SUBSIDIARIES PARCELS, SEE RAILROAD PLAT, PAGE 294 OF 295.

MANVILLE BUILDING MATERIALS CORPORATION  
91-00547  
COMMERCIAL  
PROPOSED AERIAL HIGH VOLTAGE POWER LINES:  
15 LINES (72KV) ON GALVANIZED STEEL POLES (BY OTHERS)

**NOTES**  
THE PROPOSED RIGHT OF WAY SHALL BE REFERENCED FROM THE CENTERLINE OF RIGHT OF WAY.  
MONUMENTS REFERRED TO AS "IRON PINS SET" ARE 3/4 INCH DIAMETER BY 30 INCH LONG BARS WITH A 1 1/2 INCH DIAMETER ALUMINUM CAP.  
△ DENOTES R/W ENCROACHMENT.

- STRUCTURE KEY**
- ◻ RESIDENTIAL
  - ▣ COMMERCIAL
  - ▨ OUT-BUILDING

REV. BY	DATE	DESCRIPTION	
TCJ	9/18/08	REVISED PROPERTY LINE BETWEEN 547 & 548	353
TCJ	5/19/08	REVISE DRAINAGE SIZES & TYPES	388
JDB	9/17/07	ADDED ORIGINAL LOTS	
TCJ	8/2/07	UPDATE PARCELS 546, 547 & 549	1158
JDB	1/29/07	SPLIT PARCEL 556 INTO 556 & 556A	1193
REV. BY	DATE	DESCRIPTION	
DATE COMPLETED		AUGUST 18, 2006	

PID NO. **20404**

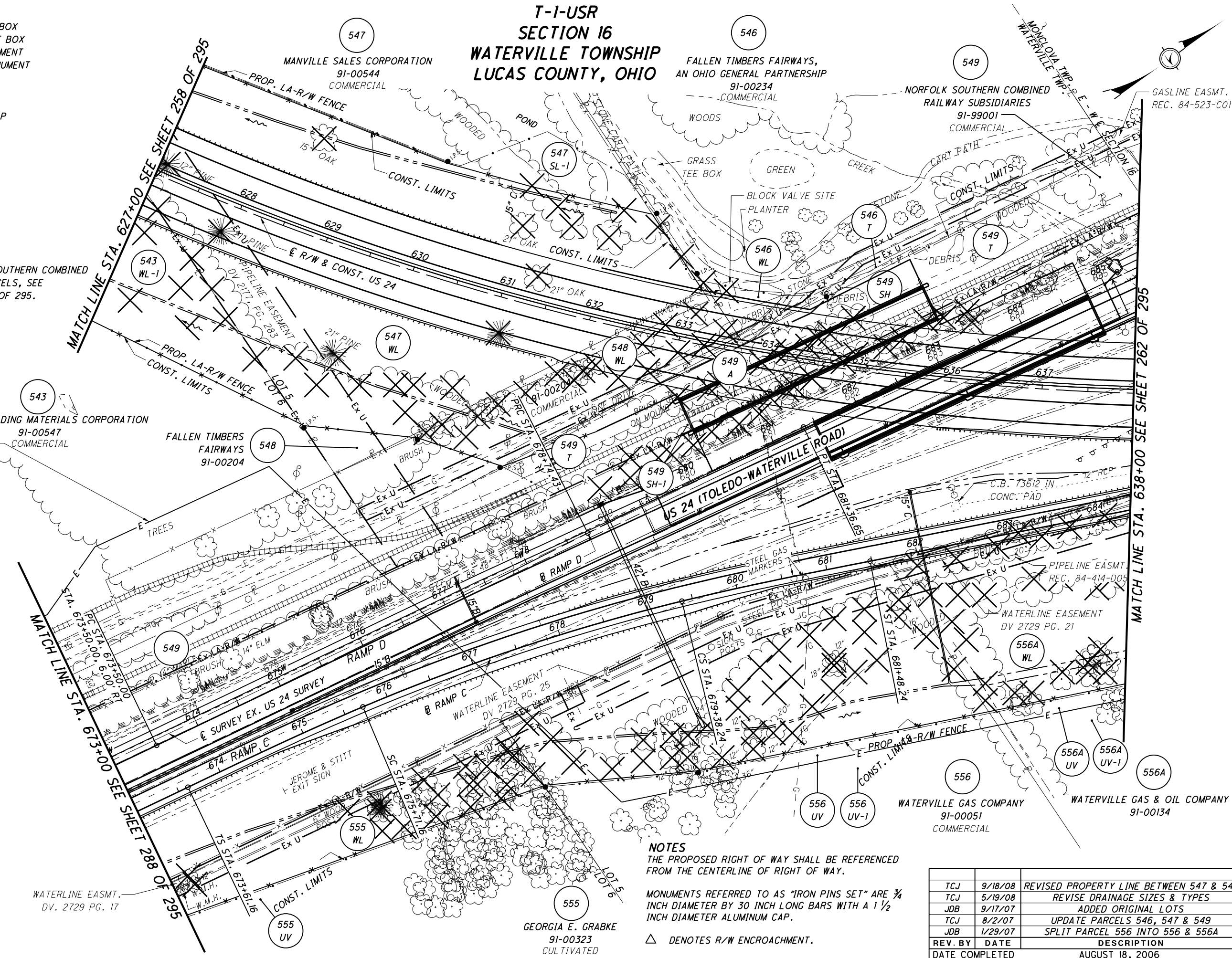
R/W DESIGNER: JDB  
R/W REVIEWER: JLW

**RIGHT OF WAY PLAN - US 24  
FROM STA. 627+00 TO STA. 638+00**

HEN / LUC-24-10.42 / 0.00

260 / 295

S:\Projects\Projects K-O\O\HDR\80444\ROW\sheet\20404RT129(353).dgn 12/19/2012 1:00:46 PM



**MONUMENT LEGEND**

- ☐ EXISTING R/W MONUMENT BOX
- ▣ PROPOSED R/W MONUMENT BOX
- ⊙ EXISTING CONCRETE MONUMENT
- PROPOSED CONCRETE MONUMENT
- ⊗ RAILROAD SPIKE FOUND
- ✱ RAILROAD SPIKE SET
- I.P.F. IRON PIN FOUND
- ⊙ I.P.F. IRON PIN FOUND W/ ID CAP
- I.P.S. IRON PIN SET W/ ID CAP
- ⊙ I.P.S. IRON PIPE FOUND
- ⊙ I.P.S. IRON PIPE SET
- ⊙ P.K.F. P.K. NAIL FOUND
- ⊙ P.K.S. P.K. NAIL SET

**CURVE 24-22**

PI STA. = 633+07.57  
 Δ = 59°14'23" (LT)  
 Dc = 02°00'00"  
 R = 2,864.79'  
 θs = 04°00'00"  
 LT = 266.73'  
 ST = 133.40'  
 x = 399.81'  
 y = 9.31'  
 k = 199.97'  
 p = 2.33'  
 Δc = 51°14'23" (LT)  
 Lc = 2,561.99'  
 Ts = 1,830.03'  
 Es = 433.31'

12/19/2012 1:00:55 PM

S:\Projects\Projects\_K-O\O\HDR\80444\ROW\sheet\20404R\B125(354).dgn

**\*NOTE**  
 FOR DETAIL OF NORFOLK AND WESTERN RAILWAY COMPANY PARCELS SEE RAILROAD PLAT, PAGE 294 & 295 OF 295.

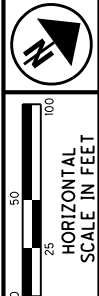
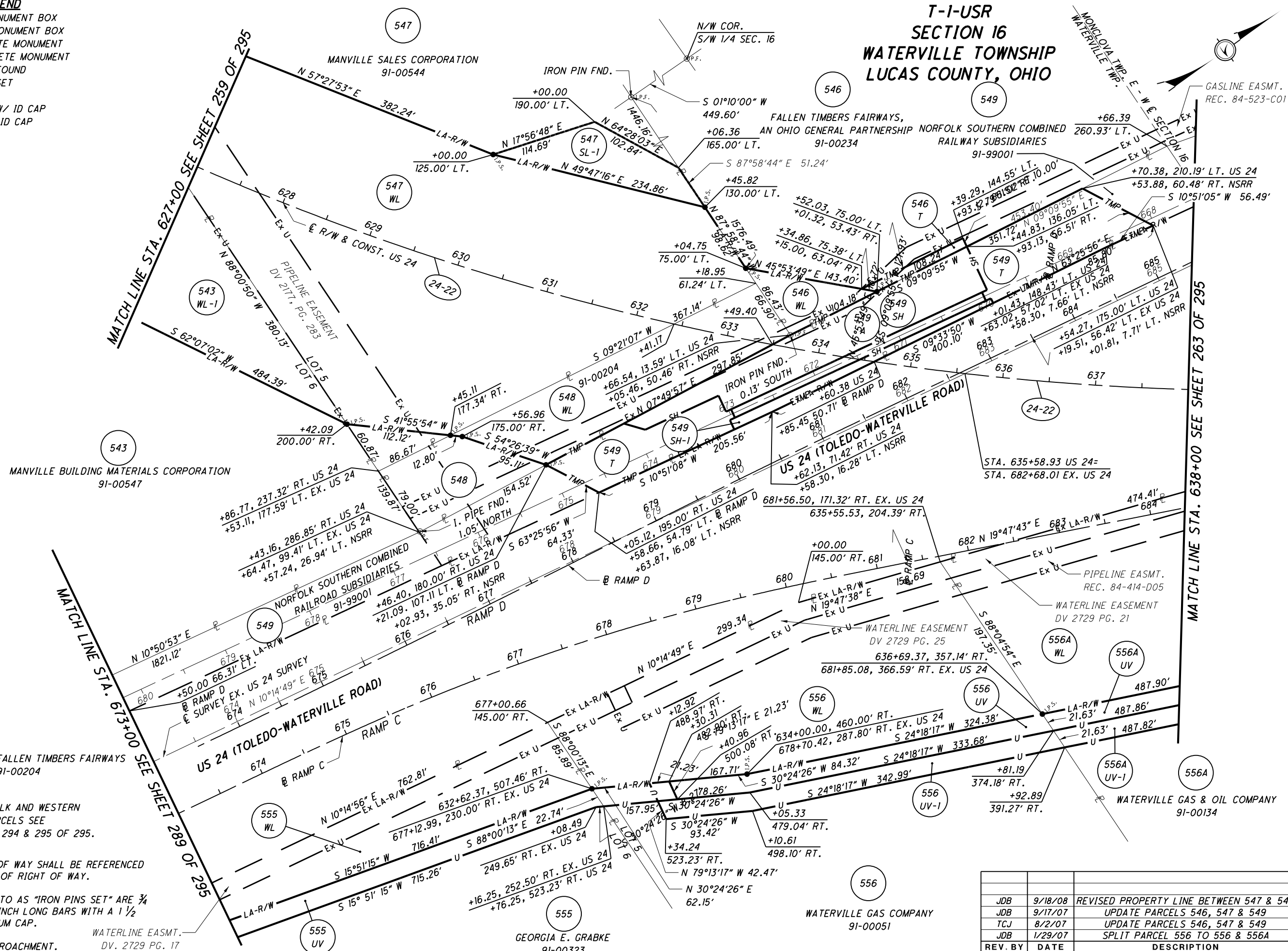
**NOTES**  
 THE PROPOSED RIGHT OF WAY SHALL BE REFERENCED FROM THE CENTERLINE OF RIGHT OF WAY.

MONUMENTS REFERRED TO AS "IRON PINS SET" ARE 3/4 INCH DIAMETER BY 30 INCH LONG BARS WITH A 1 1/2 INCH DIAMETER ALUMINUM CAP.

△ DENOTES R/W ENCROACHMENT.

WATERLINE EASMT. DV. 2729 PG. 17

**T-1-USR SECTION 16 WATERVILLE TOWNSHIP LUCAS COUNTY, OHIO**



PID NO. 20404

R/W DESIGNER JDB  
 R/W REVIEWER JLV

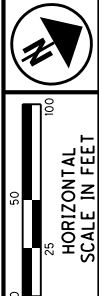
RIGHT OF WAY PLAN - US 24  
 STA. 627+00 TO STA. 638+00

HEN / LUC-24-10-42 / 0.00

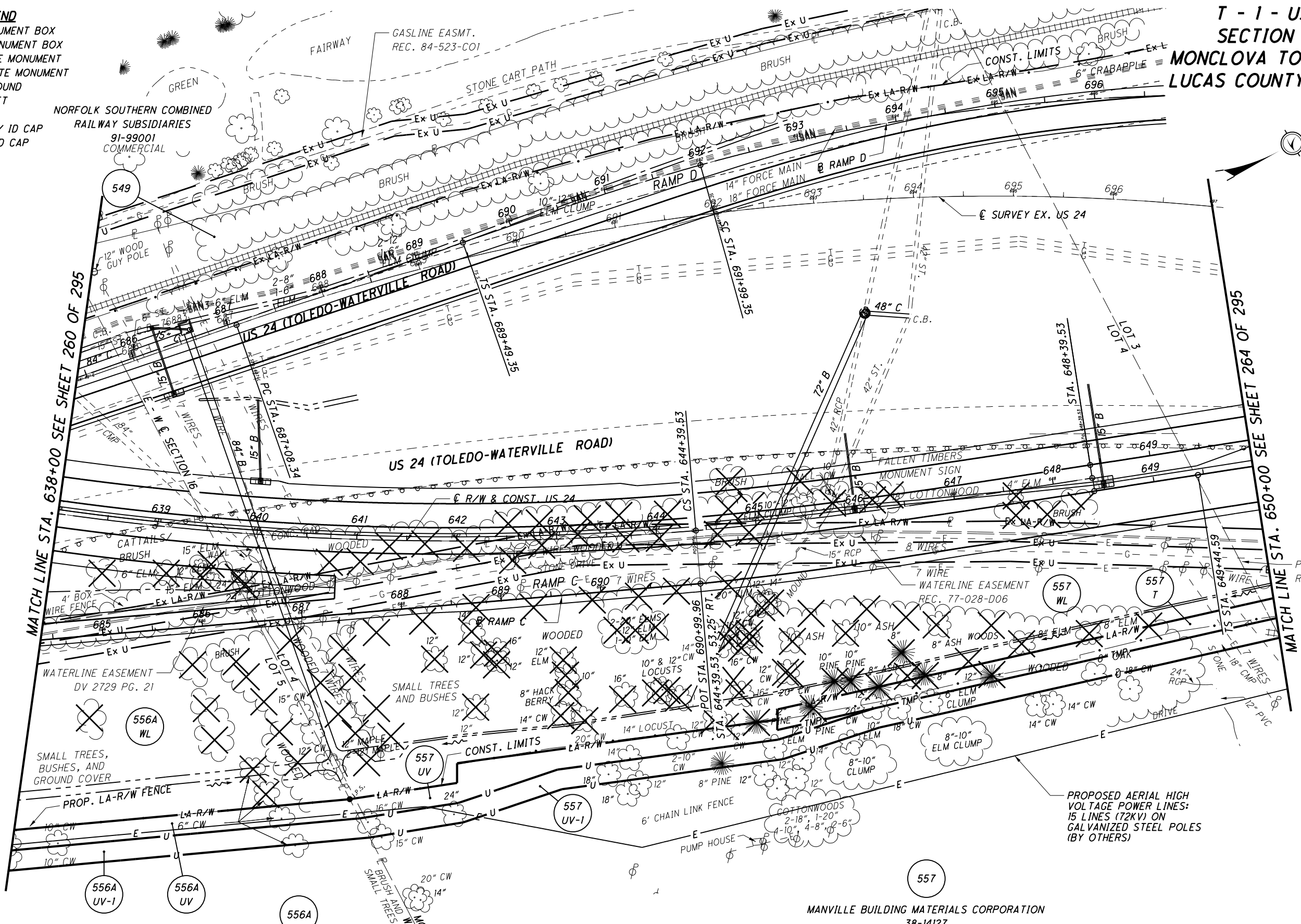
261/295

REV. BY	DATE	DESCRIPTION	NO.
JDB	9/18/08	REVISED PROPERTY LINE BETWEEN 547 & 548	354
JDB	9/17/07	UPDATE PARCELS 546, 547 & 549	388
TCJ	8/2/07	UPDATE PARCELS 546, 547 & 549	1159
JDB	1/29/07	SPLIT PARCEL 556 TO 556 & 556A	1193
REV. BY	DATE	DESCRIPTION	
DATE COMPLETED		AUGUST 18, 2006	

T - 1 - USR  
SECTION 16  
MONCLOVA TOWNSHIP  
LUCAS COUNTY, OHIO



- MONUMENT LEGEND**
- ☐ EXISTING R/W MONUMENT BOX
  - ▣ PROPOSED R/W MONUMENT BOX
  - ⊙ EXISTING CONCRETE MONUMENT
  - PROPOSED CONCRETE MONUMENT
  - ✕ RAILROAD SPIKE FOUND
  - ✶ RAILROAD SPIKE SET
  - I.P.F. IRON PIN FOUND
  - ⊙ I.P.F. IRON PIN FOUND W/ ID CAP
  - ⊙ I.P.S. IRON PIN SET W/ ID CAP
  - ⊙ I.P.F. IRON PIPE FOUND
  - ⊙ I.P.S. IRON PIPE SET
  - ⊙ P.K.F. P.K. NAIL FOUND
  - ⊙ P.K.S. P.K. NAIL SET



T - 1 - USR  
SECTION 16  
WATERVILLE TOWNSHIP  
LUCAS COUNTY, OHIO

WATERVILLE GAS & OIL COMPANY,  
91-00134  
COMMERCIAL

MANVILLE BUILDING MATERIALS CORPORATION  
38-14127  
COMMERCIAL

- NOTES**
- THE PROPOSED RIGHT OF WAY SHALL BE REFERENCED FROM THE CENTERLINE OF RIGHT OF WAY.
  - MONUMENTS REFERRED TO AS "IRON PINS SET" ARE 3/4 INCH DIAMETER BY 30 INCH LONG BARS WITH A 1 1/2 INCH DIAMETER ALUMINUM CAP.
  - △ DENOTES R/W ENCROACHMENT.

- STRUCTURE KEY**
- RESIDENTIAL
  - ▣ COMMERCIAL
  - ▨ OUT-BUILDING

REV. BY	DATE	DESCRIPTION
TCJ	5/19/08	REVISE DRAINAGE SIZES & TYPES
JDB	9/17/07	ADDED ORIGINAL LOTS
JDB	1/29/07	SPLIT OF PARCEL 556 TO 556 & 556A
REV. BY	DATE	DESCRIPTION
DATE COMPLETED	AUGUST 18, 2006	

PID NO.  
**20404**

R/W DESIGNER  
JDB  
R/W REVIEWER  
JLW

RIGHT OF WAY PLAN - US 24

STA. 638+00 TO 650+00

HEN / LUC-24-10.42 / 0.00

262 / 295

355  
388

1160  
1193

S:\Projects\Projects K-O\O\H\DR\80444\ROW\sheet\20404RT130(355).dgn 12/19/2012 1:00:56 PM

**MONUMENT LEGEND**

- ☐ EXISTING R/W MONUMENT BOX
- ▣ PROPOSED R/W MONUMENT BOX
- ⊙ EXISTING CONCRETE MONUMENT
- PROPOSED CONCRETE MONUMENT
- ✕ RAILROAD SPIKE FOUND
- ✱ RAILROAD SPIKE SET
- I.P.F. IRON PIN FOUND
- I.P.F. IRON PIN FOUND W/ ID CAP
- I.P.S. IRON PIN SET W/ ID CAP
- I.P.S. IRON PIPE FOUND
- I.P.S. IRON PIPE SET
- P.K.F. P.K. NAIL FOUND
- P.K.S. P.K. NAIL SET

**NOTES**

THE PROPOSED RIGHT OF WAY SHALL BE REFERENCED FROM THE CENTERLINE OF RIGHT OF WAY.

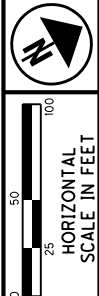
MONUMENTS REFERRED TO AS "IRON PINS SET" ARE 3/4 INCH DIAMETER BY 30 INCH LONG BARS WITH A 1 1/2 INCH DIAMETER ALUMINUM CAP.

△ DENOTES R/W ENCROACHMENT.

**\*NOTE**

FOR DETAIL OF NORFOLK AND WESTERN RAILWAY COMPANY PARCELS SEE RAILROAD PLAT, PAGE 294 & 295 OF 295.

**T - 1 - USR SECTION 16 MONCLOVA TOWNSHIP LUCAS COUNTY, OHIO**



PID NO. 20404

R/W DESIGNER JDB  
R/W REVIEWER JLW

RIGHT OF WAY PLAN - US 24  
STA. 638+00 TO STA. 650+00

HEN / LUC-24-10.42 / 0.00

263/295

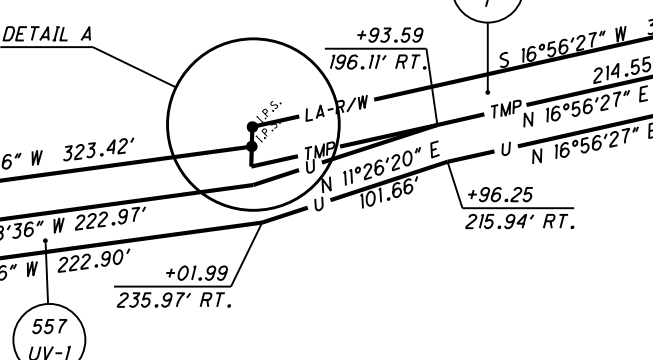
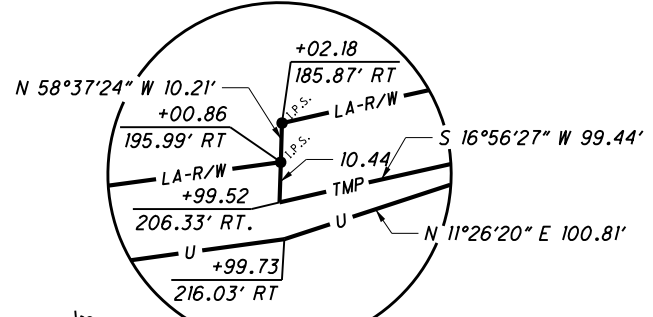
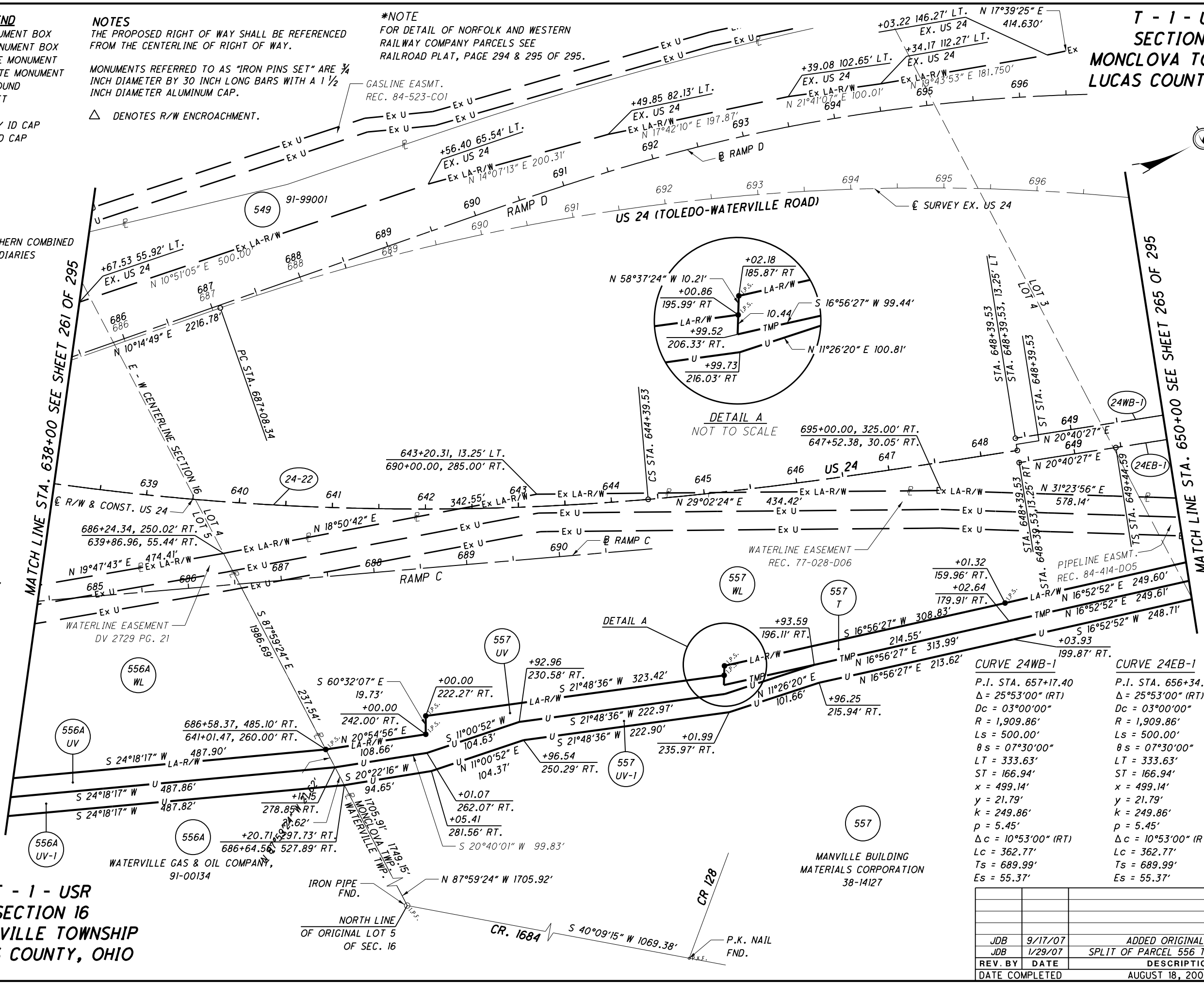
356
388
1161
1193

549 NORFOLK SOUTHERN COMBINED RAILWAY SUBSIDIARIES 91-99001 CULTIVATED

**CURVE 24-22**  
 P.I. STA. = 633+07.57  
 Δ = 59°14'23" (LT)  
 Dc = 02°00'00"  
 R = 2,864.79'  
 Ls = 400.00'  
 θs = 04°00'00"  
 LT = 266.73'  
 ST = 133.40'  
 x = 399.81'  
 y = 9.31'  
 k = 199.97'  
 p = 2.33'  
 Δc = 51°14'23" (LT)  
 Lc = 2,561.99'  
 Ts = 1,830.03'  
 Es = 433.31'

**CURVE 24WB-1**  
 P.I. STA. 657+17.40  
 Δ = 25°53'00" (RT)  
 Dc = 03°00'00"  
 R = 1,909.86'  
 Ls = 500.00'  
 θs = 07°30'00"  
 LT = 333.63'  
 ST = 166.94'  
 x = 499.14'  
 y = 21.79'  
 k = 249.86'  
 p = 5.45'  
 Δc = 10°53'00" (RT)  
 Lc = 362.77'  
 Ts = 689.99'  
 Es = 55.37'

**CURVE 24EB-1**  
 P.I. STA. 656+34.57  
 Δ = 25°53'00" (RT)  
 Dc = 03°00'00"  
 R = 1,909.86'  
 Ls = 500.00'  
 θs = 07°30'00"  
 LT = 333.63'  
 ST = 166.94'  
 x = 499.14'  
 y = 21.79'  
 k = 249.86'  
 p = 5.45'  
 Δc = 10°53'00" (RT)  
 Lc = 362.77'  
 Ts = 689.99'  
 Es = 55.37'



**T - 1 - USR SECTION 16 WATERVILLE TOWNSHIP LUCAS COUNTY, OHIO**

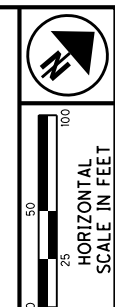
WATERVILLE GAS & OIL COMPANY, 91-00134

MANVILLE BUILDING MATERIALS CORPORATION 38-14127

NORTH LINE OF ORIGINAL LOT 5 OF SEC. 16

S:\Projects\Projects K-O\OHDR\80444\ROW\sheets\20404R126(356).dgn 12/19/2012 1:00:58 PM

T - 1- USR  
SECTION 16  
MONCLOVA TOWNSHIP  
LUCAS COUNTY, OHIO

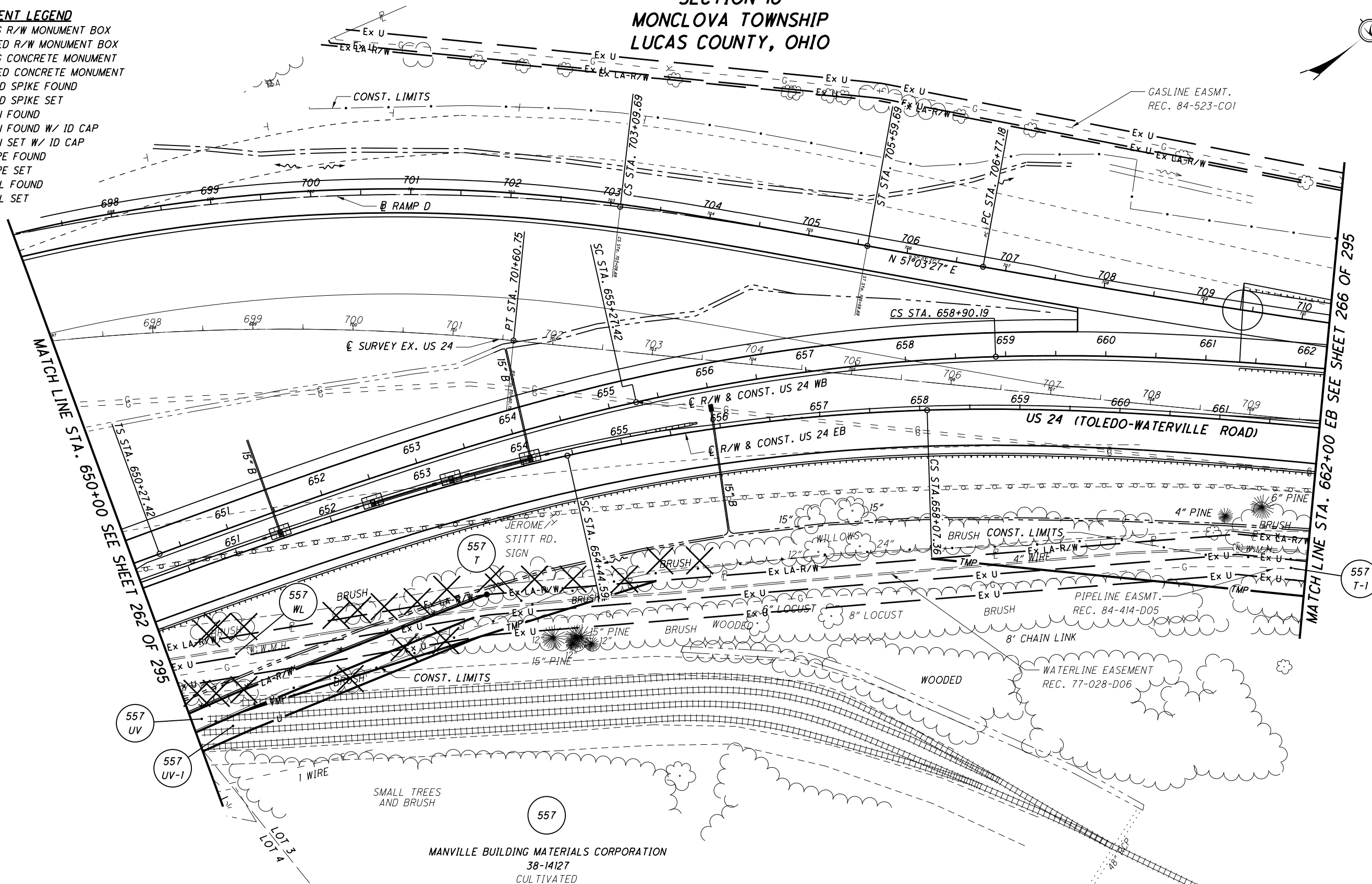


**MONUMENT LEGEND**

- ◻ EXISTING R/W MONUMENT BOX
- ◻ PROPOSED R/W MONUMENT BOX
- EXISTING CONCRETE MONUMENT
- PROPOSED CONCRETE MONUMENT
- ⊗ RAILROAD SPIKE FOUND
- ⊗ RAILROAD SPIKE SET
- I.P.F. IRON PIN FOUND
- I.P.F. IRON PIN FOUND W/ ID CAP
- I.P.S. IRON PIN SET W/ ID CAP
- I.P.F. IRON PIPE FOUND
- I.P.S. IRON PIPE SET
- P.K.F. P.K. NAIL FOUND
- P.K.S. P.K. NAIL SET

**STRUCTURE KEY**

- ◻ RESIDENTIAL
- ◼ COMMERCIAL
- ▨ OUT-BUILDING



**NOTES**  
THE PROPOSED RIGHT OF WAY SHALL BE REFERENCED FROM THE CENTERLINE OF RIGHT OF WAY.  
MONUMENTS REFERRED TO AS "IRON PINS SET" ARE 3/4 INCH DIAMETER BY 30 INCH LONG BARS WITH A 1 1/2 INCH DIAMETER ALUMINUM CAP.  
△ DENOTES R/W ENCROACHMENT.

REV. BY	DATE	DESCRIPTION
TCJ	5/19/08	REVISE DRAINAGE SIZES & TYPES
JDB	9/17/07	ADDED ORIGINAL LOTS
DATE COMPLETED	AUGUST 18, 2006	

PID NO.  
**20404**

R/W DESIGNER  
JDB  
R/W REVIEWER  
JLW

**RIGHT OF WAY PLAN - US 24**  
**STA. 650+00 TO STA. 662+00**

HEN / LUC-24-10.42 / 0.00

264 / 295

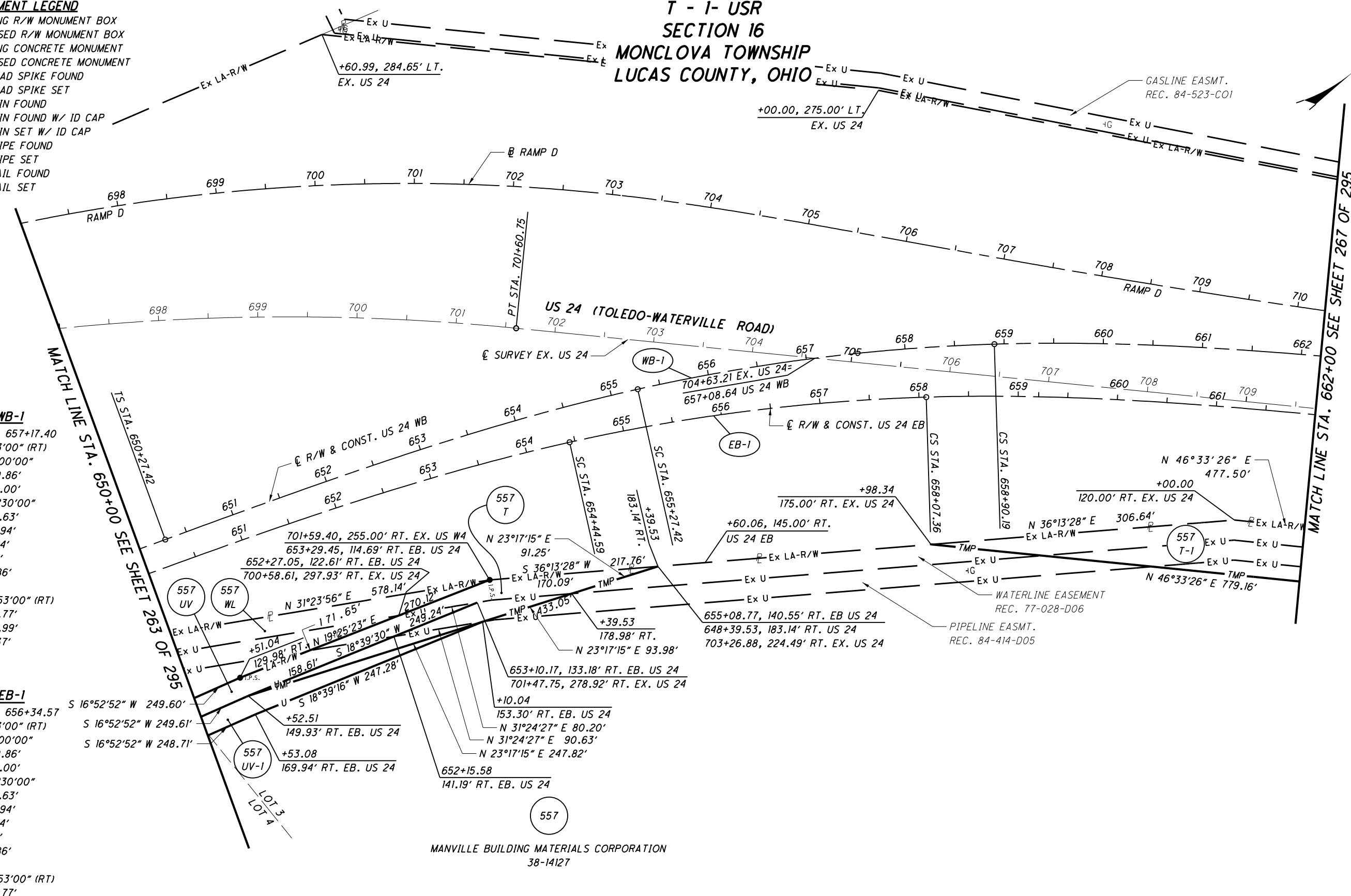
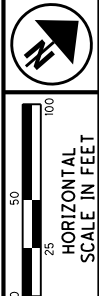
357  
388  
1162  
1193

S:\Projects\Projects K-O\OHDR\80444\ROW\sheets\20404RT131(357).dgn 12/19/2012 1:01:00 PM

**MONUMENT LEGEND**

- ▭ EXISTING R/W MONUMENT BOX
- ▭ PROPOSED R/W MONUMENT BOX
- ⊙ EXISTING CONCRETE MONUMENT
- PROPOSED CONCRETE MONUMENT
- ⚡ RAILROAD SPIKE FOUND
- ⚡ RAILROAD SPIKE SET
- I.P.F. IRON PIN FOUND
- ⊙ I.P.F. IRON PIN FOUND W/ ID CAP
- I.P.S. IRON PIN SET W/ ID CAP
- ⊙ I.P.F. IRON PIPE FOUND
- I.P.S. IRON PIPE SET
- P.K.F. P.K. NAIL FOUND
- P.K.S. P.K. NAIL SET

**T - I - USR  
SECTION 16  
MONCLOVA TOWNSHIP  
LUCAS COUNTY, OHIO**



**CURVE WB-1**  
 P.I. STA. 657+17.40  
 Δ = 25°53'00" (RT)  
 Dc = 03°00'00"  
 R = 1,909.86'  
 Ls = 500.00'  
 θs = 07°30'00"  
 LT = 333.63'  
 ST = 166.94'  
 x = 499.14'  
 y = 21.79'  
 k = 249.86'  
 p = 5.45'  
 Δc = 10°53'00" (RT)  
 Lc = 362.77'  
 Ts = 689.99'  
 Es = 55.37'

**CURVE EB-1**  
 P.I. STA. 656+34.57  
 Δ = 25°53'00" (RT)  
 Dc = 03°00'00"  
 R = 1,909.86'  
 Ls = 500.00'  
 θs = 07°30'00"  
 LT = 333.63'  
 ST = 166.94'  
 x = 499.14'  
 y = 21.79'  
 k = 249.86'  
 p = 5.45'  
 Δc = 10°53'00" (RT)  
 Lc = 362.77'  
 Ts = 689.99'  
 Es = 55.37'

MANVILLE BUILDING MATERIALS CORPORATION  
38-14127

**NOTES**  
 THE PROPOSED RIGHT OF WAY SHALL BE REFERENCED FROM THE CENTERLINE OF RIGHT OF WAY.  
 MONUMENTS REFERRED TO AS "IRON PINS SET" ARE 3/4 INCH DIAMETER BY 30 INCH LONG BARS WITH A 1 1/2 INCH DIAMETER ALUMINUM CAP.  
 △ DENOTES R/W ENCROACHMENT.

JDB	9/17/07	ADDED ORIGINAL LOTS	358
REV. BY	DATE	DESCRIPTION	388
DATE COMPLETED	AUGUST 18, 2006		1163
			1193

PID NO. 20404

R/W DESIGNER JDB  
R/W REVIEWER JLW

RIGHT OF WAY PLAN - US 24  
STA. 650+00 TO STA. 662+00

HEN / LUC-24-10.42 / 0.00

265 / 295

S:\Projects\Projects K-O\O\HDR\80444\ROW\Sheets\20404\RB127(358).dgn 12/19/2012 1:01:01 PM





T-1-USR  
 SECTIONS 9 & 16  
 MONCLOVA TOWNSHIP  
 LUCAS COUNTY, OHIO



PID NO.  
**20404**

R/W DESIGNER  
 JDB  
 R/W REVIEWER  
 JLW

**RIGHT OF WAY PLAN - US 24**  
**STA. 662+00 TO STA. 722+00**

**HEN / LUC-24-10.42 / 0.00**

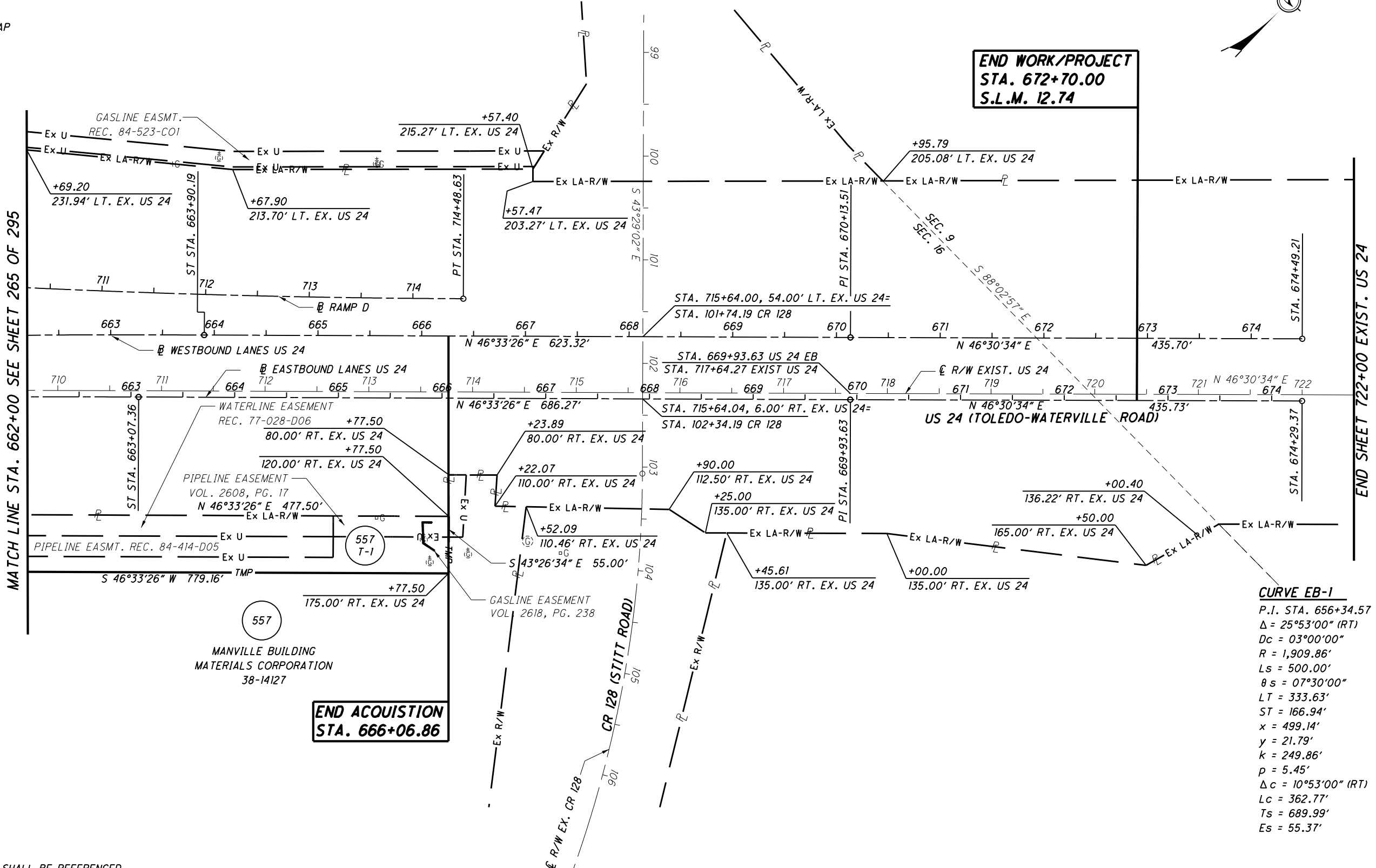
267/295

- MONUMENT LEGEND**
- ◻ EXISTING R/W MONUMENT BOX
  - ◻ PROPOSED R/W MONUMENT BOX
  - EXISTING CONCRETE MONUMENT
  - PROPOSED CONCRETE MONUMENT
  - ✕ RAILROAD SPIKE FOUND
  - ✕ RAILROAD SPIKE SET
  - I.P.F. IRON PIN FOUND
  - I.P.F. IRON PIN FOUND W/ ID CAP
  - I.P.S. IRON PIN SET W/ ID CAP
  - I.P.F. IRON PIPE FOUND
  - I.P.S. IRON PIPE SET
  - P.K.F. P.K. NAIL FOUND
  - P.K.S. P.K. NAIL SET

**CURVE 24D-4**  
 P.I. STA. 710+63.11  
 $\Delta = 04^{\circ}30'00''$  (LT)  
 $Dc = 00^{\circ}35'00''$   
 $R = 9,822.13'$   
 $T = 385.92'$   
 $L = 771.44'$   
 $E = 7.58'$

**CURVE WB-1**  
 P.I. STA. 657+17.40  
 $\Delta = 25^{\circ}53'00''$  (RT)  
 $Dc = 03^{\circ}00'00''$   
 $R = 1,909.86'$   
 $Ls = 500.00'$   
 $\theta s = 07^{\circ}30'00''$   
 $LT = 333.63'$   
 $ST = 166.94'$   
 $x = 499.14'$   
 $y = 21.79'$   
 $k = 249.86'$   
 $p = 5.45'$   
 $\Delta c = 10^{\circ}53'00''$  (RT)  
 $Lc = 362.77'$   
 $Ts = 689.99'$   
 $Es = 55.37'$

**CURVE EB-1**  
 P.I. STA. 656+34.57  
 $\Delta = 25^{\circ}53'00''$  (RT)  
 $Dc = 03^{\circ}00'00''$   
 $R = 1,909.86'$   
 $Ls = 500.00'$   
 $\theta s = 07^{\circ}30'00''$   
 $LT = 333.63'$   
 $ST = 166.94'$   
 $x = 499.14'$   
 $y = 21.79'$   
 $k = 249.86'$   
 $p = 5.45'$   
 $\Delta c = 10^{\circ}53'00''$  (RT)  
 $Lc = 362.77'$   
 $Ts = 689.99'$   
 $Es = 55.37'$



**END WORK/PROJECT**  
**STA. 672+70.00**  
**S.L.M. 12.74**

**END ACQUISITION**  
**STA. 666+06.86**

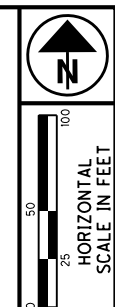
**NOTES**  
 THE PROPOSED RIGHT OF WAY SHALL BE REFERENCED FROM THE CENTERLINE OF RIGHT OF WAY.  
 MONUMENTS REFERRED TO AS "IRON PINS SET" ARE 3/4 INCH DIAMETER BY 30 INCH LONG BARS WITH A 1 1/2 INCH DIAMETER ALUMINUM CAP.  
 Δ DENOTES R/W ENCROACHMENT.

REV. BY	DATE	DESCRIPTION

360  
 388  
 1165  
 1193

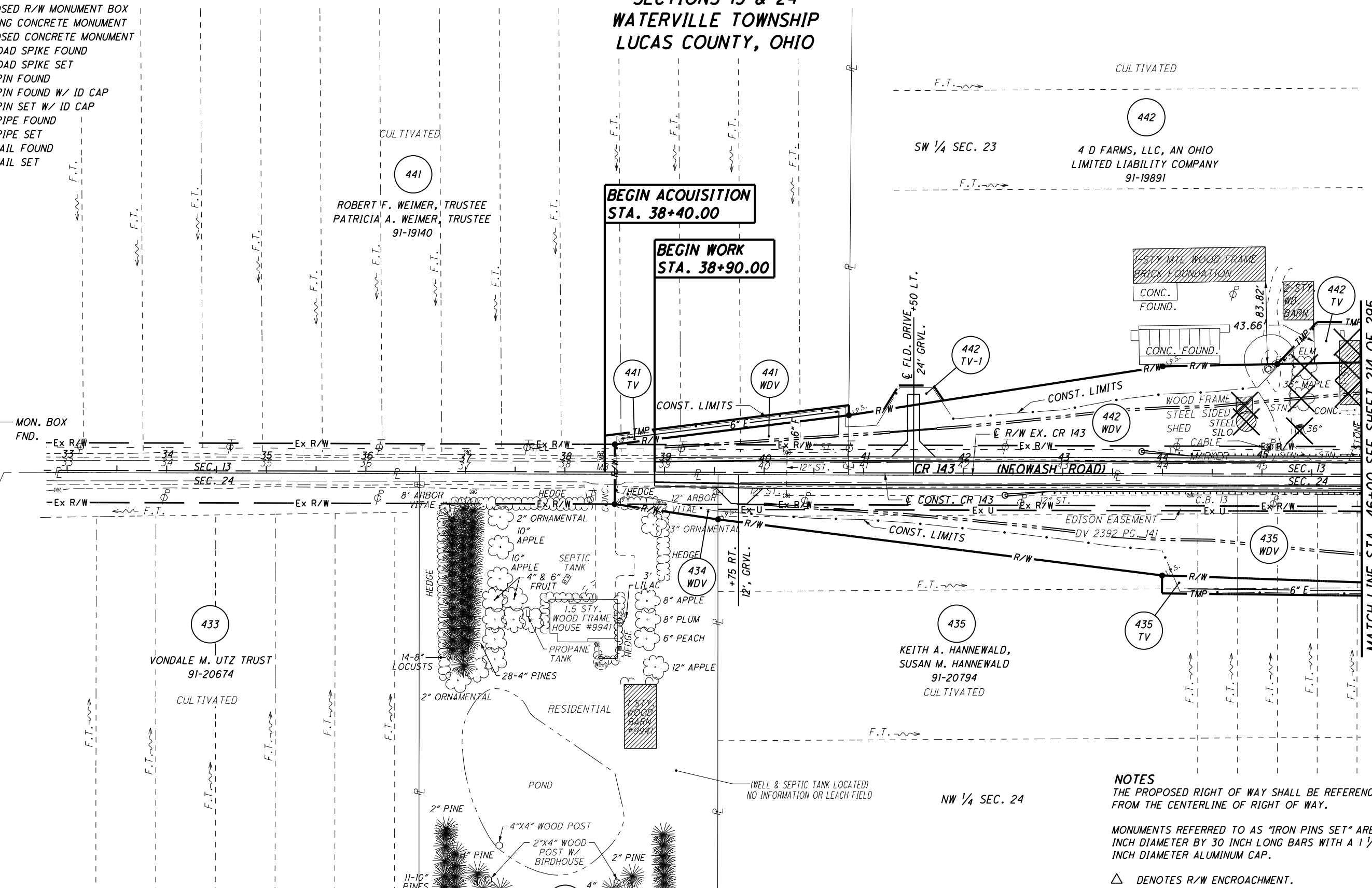
S:\Projects\Projects\_K-O\OHDR\80444\ROW\sheets\20404\RB128\360.dgn 12/19/2012 1:01:04 PM

T-6-N, R-9-E  
 SECTIONS 13 & 24  
 WATERVILLE TOWNSHIP  
 LUCAS COUNTY, OHIO



- MONUMENT LEGEND**
- ☐ EXISTING R/W MONUMENT BOX
  - ▣ PROPOSED R/W MONUMENT BOX
  - EXISTING CONCRETE MONUMENT
  - PROPOSED CONCRETE MONUMENT
  - ✕ RAILROAD SPIKE FOUND
  - ✕ RAILROAD SPIKE SET
  - I.P.F. IRON PIN FOUND
  - I.P.F. IRON PIN FOUND W/ ID CAP
  - I.P.S. IRON PIN SET W/ ID CAP
  - I.P.F. IRON PIPE FOUND
  - I.P.S. IRON PIPE SET
  - P.K.F. P.K. NAIL FOUND
  - P.K.S. P.K. NAIL SET

- STRUCTURE KEY**
- RESIDENTIAL
  - COMMERCIAL
  - ▨ OUT-BUILDING



**NOTES**  
 THE PROPOSED RIGHT OF WAY SHALL BE REFERENCED FROM THE CENTERLINE OF RIGHT OF WAY.  
 MONUMENTS REFERRED TO AS "IRON PINS SET" ARE 3/4 INCH DIAMETER BY 30 INCH LONG BARS WITH A 1/2 INCH DIAMETER ALUMINUM CAP.  
 △ DENOTES R/W ENCROACHMENT.

REV. BY	DATE	DESCRIPTION
JDB	4/12/07	ADDED FIELD TILE AND 435TV
JDB	3/23/07	CHANGED DRIVE WIDTH AT 41+50
DATE COMPLETED	AUGUST 18, 2006	

PID NO. 20404

R/W DESIGNER JDB  
 R/W REVIEWER JLW

RIGHT OF WAY PLAN - CR 143  
 STA. 32+50 TO STA. 46+00

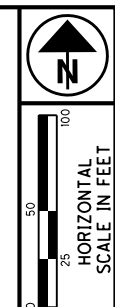
HEN / LUC-24-10.42 / 0.00

268 / 295

361  
 388  
 1166  
 1193

S:\Projects\Projects K-O\OHDPR\80444\ROW\Sheets\20404RT133(361).dgn 12/19/2012 1:01:06 PM

T-6-N, R-9-E  
SECTIONS 13 & 24  
WATERVILLE TOWNSHIP  
LUCAS COUNTY, OHIO



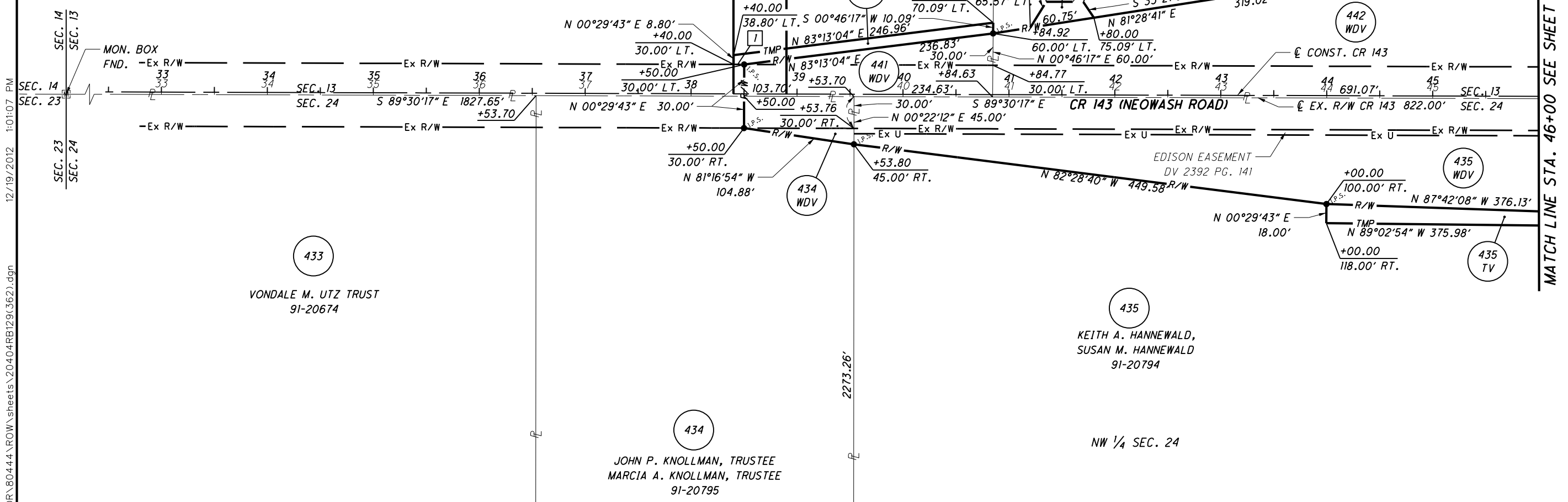
- MONUMENT LEGEND**
- ☐ EXISTING R/W MONUMENT BOX
  - ▣ PROPOSED R/W MONUMENT BOX
  - EXISTING CONCRETE MONUMENT
  - PROPOSED CONCRETE MONUMENT
  - ✕ RAILROAD SPIKE FOUND
  - ✕ RAILROAD SPIKE SET
  - I.P.F. IRON PIN FOUND
  - I.P.F. IRON PIN FOUND W/ ID CAP
  - I.P.S. IRON PIN SET W/ ID CAP
  - I.P.F. IRON PIPE FOUND
  - I.P.S. IRON PIPE SET
  - P.K.F. P.K. NAIL FOUND
  - P.K.S. P.K. NAIL SET

441  
ROBERT F. WEIMER, TRUSTEE  
PATRICIA A. WEIMER, TRUSTEE  
91-19140

442  
4 D FARMS, LLC, AN OHIO  
LIMITED LIABILITY COMPANY  
91-19891

BEGIN ACQUISITION  
STA. 38+40.00

BEGIN WORK  
STA. 38+90.00



433  
VONDALE M. UTZ TRUST  
91-20674

435  
KEITH A. HANNEWALD,  
SUSAN M. HANNEWALD  
91-20794

434  
JOHN P. KNOLLMAN, TRUSTEE  
MARCIA A. KNOLLMAN, TRUSTEE  
91-20795

MATCH LINE STA. 46+00 SEE SHEET 215 OF 295

**NOTES**  
THE PROPOSED RIGHT OF WAY SHALL BE REFERENCED FROM THE CENTERLINE OF RIGHT OF WAY.

MONUMENTS REFERRED TO AS "IRON PINS SET" ARE 3/4 INCH DIAMETER BY 30 INCH LONG BARS WITH A 1 1/2 INCH DIAMETER ALUMINUM CAP.

△ DENOTES R/W ENCROACHMENT.

PID NO.  
**20404**

R/W DESIGNER  
JDB  
R/W REVIEWER  
JLW

**RIGHT OF WAY PLAN - CR 143**  
**STA. 32+50 TO STA. 46+00**

HEN / LUC-24-10.42 / 0.00

269 / 295

			362
			388
JDB	4/12/07	ADDED PARCEL 435TV	1167
REV. BY	DATE	DESCRIPTION	1193
DATE COMPLETED		AUGUST 18, 2006	

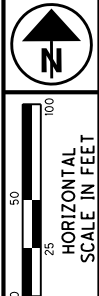
S:\Projects\Projects K-O\O\HDR\80444\ROW\sheets\20404\RB129(362).dgn 12/19/2012 1:01:07 PM

S:\Projects\Projects K-O\O\HDR\80444\ROW\sheets\20404RT134(363).dgn 12/19/2012 1:01:08 PM

**MONUMENT LEGEND**

- EXISTING R/W MONUMENT BOX
- PROPOSED R/W MONUMENT BOX
- EXISTING CONCRETE MONUMENT
- PROPOSED CONCRETE MONUMENT
- RAILROAD SPIKE FOUND
- RAILROAD SPIKE SET
- IRON PIN FOUND
- IRON PIN FOUND W/ ID CAP
- IRON PIN SET W/ ID CAP
- IRON PIPE FOUND
- IRON PIPE SET
- P.K. NAIL FOUND
- P.K. NAIL SET

**T-6-N, R-9-E  
SECTIONS 13 & 24  
WATERVILLE TOWNSHIP  
LUCAS COUNTY, OHIO**



442  
4 D FARMS, LLC, AN OHIO LIMITED LIABILITY COMPANY  
91-19831  
CULTIVATED

443  
RICHARD R. HERTZFELD  
91-19666  
CULTIVATED

445  
91-19669  
CULTIVATED

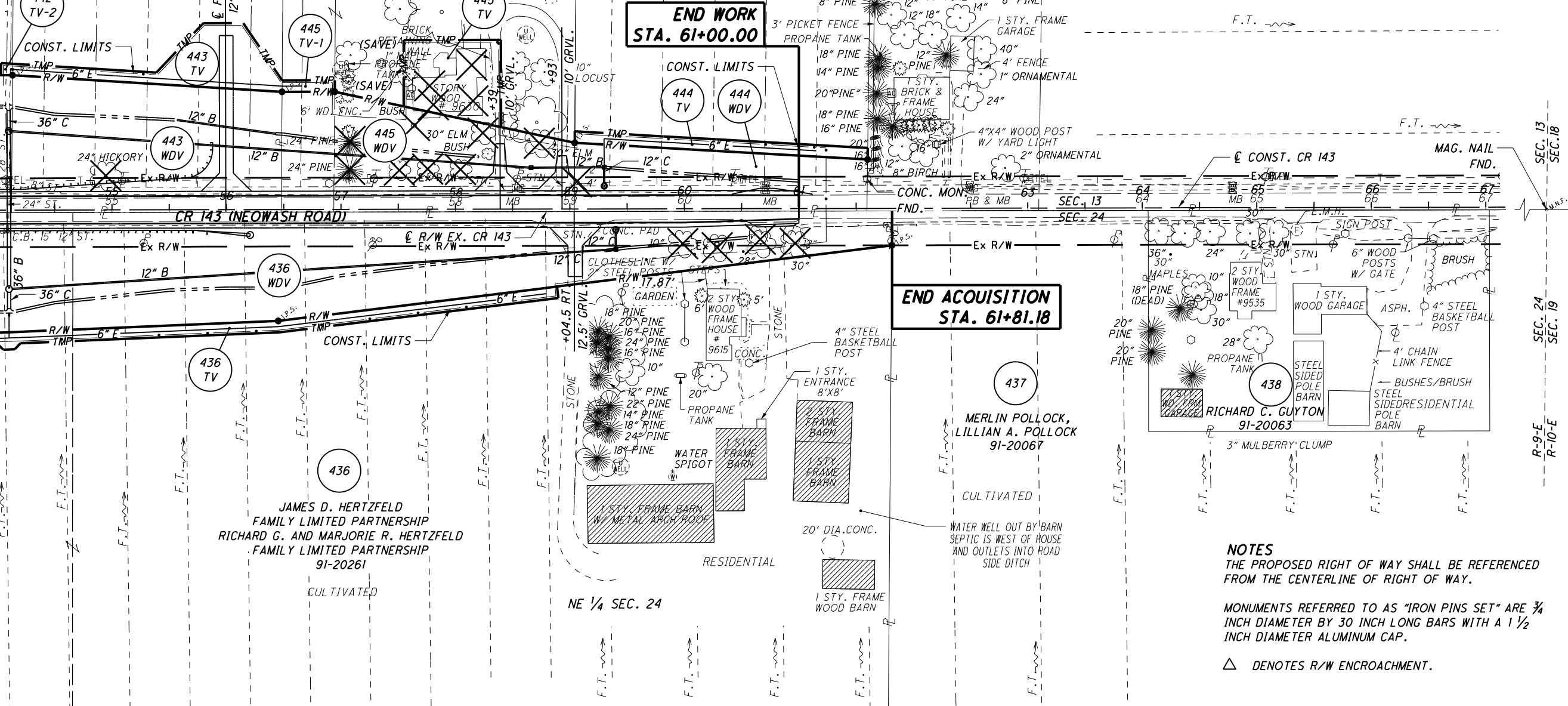
SE 1/4 SEC. 13

444  
JAMES D. HERTZFELD, TRUSTEE  
MARY LOU HERTZFELD, TRUSTEE  
91-19667  
CULTIVATED

440  
91-19627  
RESIDENTIAL  
12" CONC.  
8" PINE  
8" PINE  
6" PINE  
1 STY. WOOD SHED  
21" STEEL POST W/ BIRDHOUSE

440  
EUGENE J. WILLIAMS, TRUSTEE  
MARY J. WILLIAMS, TRUSTEE  
91-19504  
CULTIVATED

MATCH LINE STA. 54+00 SEE SHEET 214 OF 295



436  
91-20321  
CULTIVATED

436  
JAMES D. HERTZFELD  
FAMILY LIMITED PARTNERSHIP  
RICHARD G. AND MARJORIE R. HERTZFELD  
FAMILY LIMITED PARTNERSHIP  
91-20261  
CULTIVATED

NE 1/4 SEC. 24

**END ACQUISITION  
STA. 61+81.18**

**END WORK  
STA. 61+00.00**

437  
MERLIN POLLOCK,  
LILLIAN A. POLLOCK  
91-20067  
CULTIVATED

438  
RICHARD C. GUYTON  
91-20063

**NOTES**  
THE PROPOSED RIGHT OF WAY SHALL BE REFERENCED FROM THE CENTERLINE OF RIGHT OF WAY.  
  
MONUMENTS REFERRED TO AS "IRON PINS SET" ARE 3/4 INCH DIAMETER BY 30 INCH LONG BARS WITH A 1 1/2 INCH DIAMETER ALUMINUM CAP.  
  
△ DENOTES R/W ENCROACHMENT.

**STRUCTURE KEY**

- RESIDENTIAL
- COMMERCIAL
- OUT-BUILDING

PID NO.  
**20404**

R/W DESIGNER  
JDB  
R/W REVIEWER  
JLW

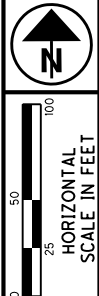
**RIGHT OF WAY PLAN - CR 143  
STA. 54+00 TO STA. 67+00**

HEN / LUC-24-10-42 / 0.00

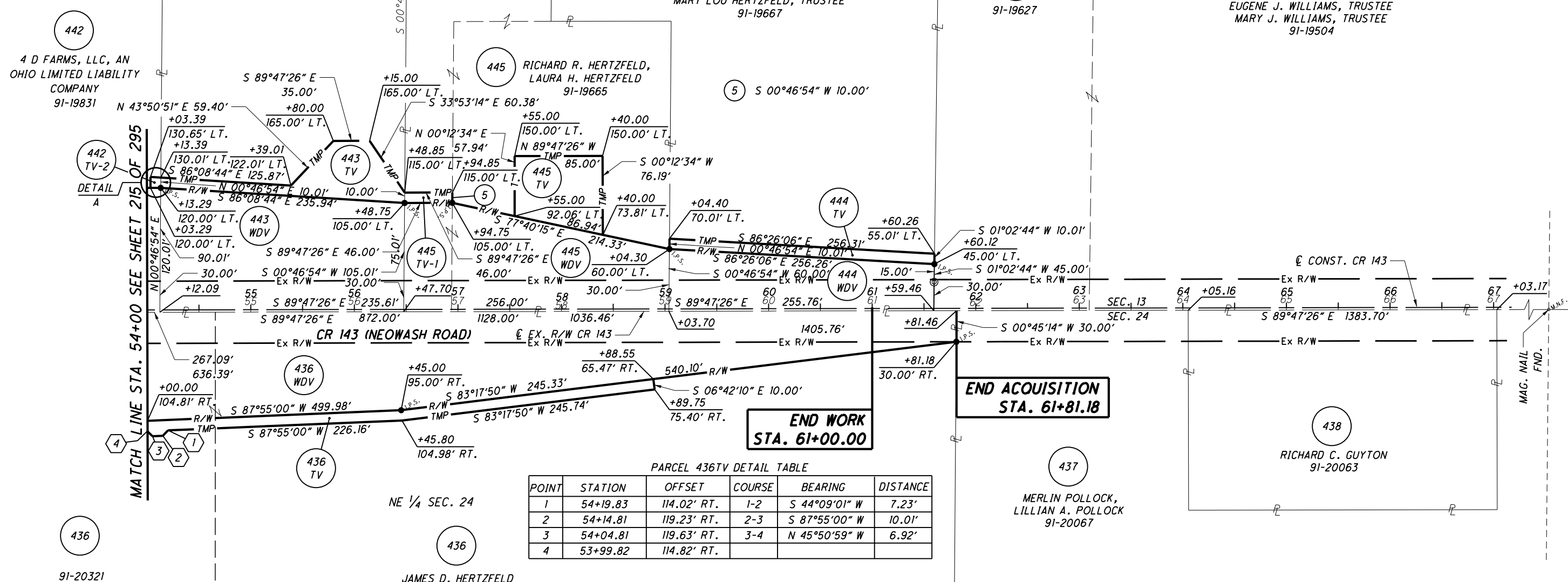
270/295

TCJ	5/23/08	REVISED PIPE TYPE	363
REV. BY	DATE	DESCRIPTION	388
DATE COMPLETED	AUGUST 18, 2006		1168
			1193

T-6-N, R-9-E  
SECTIONS 13 & 24  
WATERVILLE TOWNSHIP  
LUCAS COUNTY, OHIO



- MONUMENT LEGEND**
- ☐ EXISTING R/W MONUMENT BOX
  - ▣ PROPOSED R/W MONUMENT BOX
  - ⊙ EXISTING CONCRETE MONUMENT
  - PROPOSED CONCRETE MONUMENT
  - ✕ RAILROAD SPIKE FOUND
  - ✱ RAILROAD SPIKE SET
  - I.P.F. IRON PIN FOUND
  - ⊙ I.P.F. IRON PIN FOUND W/ ID CAP
  - I.P.S. IRON PIN SET W/ ID CAP
  - ⊙ I.P.F. IRON PIPE FOUND
  - ⊙ I.P.S. IRON PIPE SET
  - P.K.F. P.K. NAIL FOUND
  - P.K.S. P.K. NAIL SET

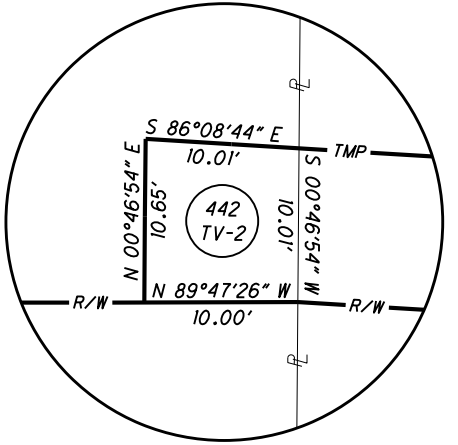


**END WORK  
STA. 61+00.00**

**END ACQUISITION  
STA. 61+81.18**

PARCEL 436TV DETAIL TABLE

POINT	STATION	OFFSET	COURSE	BEARING	DISTANCE
1	54+19.83	114.02' RT.	1-2	S 44°09'01" W	7.23'
2	54+14.81	119.23' RT.	2-3	S 87°55'00" W	10.01'
3	54+04.81	119.63' RT.	3-4	N 45°50'59" W	6.92'
4	53+99.82	114.82' RT.			



**DETAIL A  
NOT TO SCALE**

**NOTES**  
THE PROPOSED RIGHT OF WAY SHALL BE REFERENCED FROM THE CENTERLINE OF RIGHT OF WAY.

MONUMENTS REFERRED TO AS "IRON PINS SET" ARE 3/4 INCH DIAMETER BY 30 INCH LONG BARS WITH A 1 1/2 INCH DIAMETER ALUMINUM CAP.

△ DENOTES R/W ENCROACHMENT.

PID NO.  
**20404**

R/W DESIGNER  
JDB  
R/W REVIEWER  
JLW

**RIGHT OF WAY PLAN - CR 143  
STA. 54+00 TO STA. 67+00**

**HEN / LUC-24-10.42 / 0.00**

271/295

364		
388		
1169		
1193		
REV. BY	DATE	DESCRIPTION
		AUGUST 18, 2006

S:\Projects\Projects\_K-O\OHD\80444\ROW\Sheets\20404RBI30(364).dgn 12/19/2012 1:01:09 PM

T-6-N, R-9-E  
SECTION 12  
WATERVILLE TOWNSHIP  
LUCAS COUNTY, OHIO

**END ACQUISITION  
STA. 66+07.66**

**BEGIN WORK  
STA. 37+10.00**

**BEGIN ACQUISITION  
STA. 36+80.00**

**END WORK  
STA. 66+00.00**

**NOTES**  
THE PROPOSED RIGHT OF WAY SHALL BE REFERENCED FROM THE CENTERLINE OF RIGHT OF WAY.

MONUMENTS REFERRED TO AS "IRON PINS SET" ARE 3/4 INCH DIAMETER BY 30 INCH LONG BARS WITH A 1 1/2 INCH DIAMETER ALUMINUM CAP.

△ DENOTES R/W ENCROACHMENT.

**MONUMENT LEGEND**

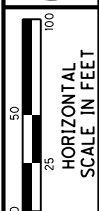
- EXISTING R/W MONUMENT BOX
- PROPOSED R/W MONUMENT BOX
- EXISTING CONCRETE MONUMENT
- PROPOSED CONCRETE MONUMENT
- ⊗ RAILROAD SPIKE FOUND
- ⊗ RAILROAD SPIKE SET
- I.P.F. IRON PIN FOUND
- I.P.F. IRON PIN FOUND W/ ID CAP
- I.P.S. IRON PIN SET W/ ID CAP
- I.P.F. IRON PIPE FOUND
- I.P.S. IRON PIPE SET
- P.K.F. P.K. NAIL FOUND
- P.K.S. P.K. NAIL SET

**STRUCTURE KEY**

- RESIDENTIAL
- COMMERCIAL
- ▨ OUT-BUILDING

12/19/2012 1:01:11 PM

S:\Projects\Projects K-O\OHDR\80444\ROW\sheet\20404RT135(365).dgn



PID NO.  
**20404**

R/W DESIGNER  
JDB  
R/W REVIEWER  
JLW

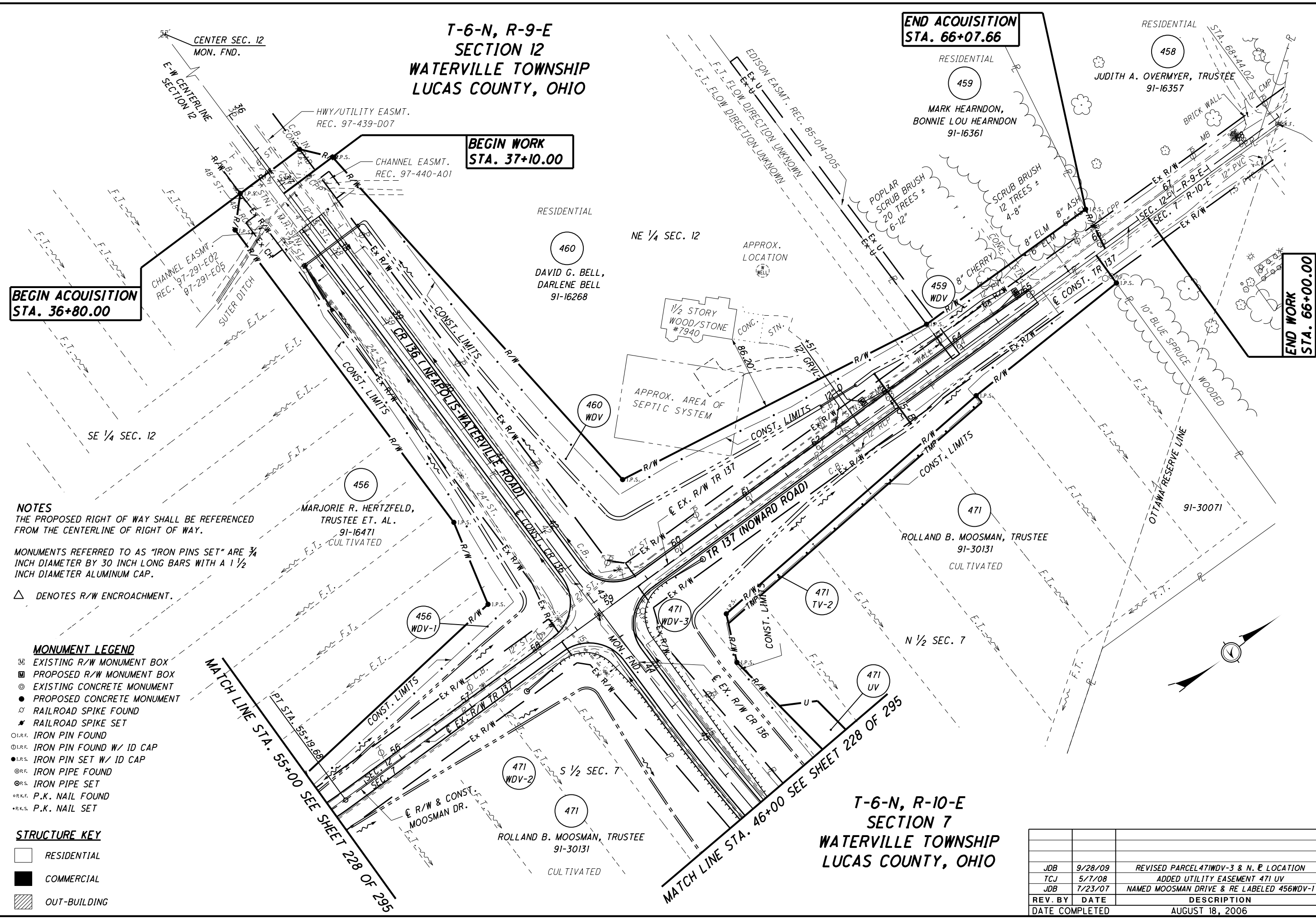
**RIGHT OF WAY PLAN CR-136  
STA. 36+00 TO STA. 46+00**

**HEN / LUC-24-10-42 / 0.00**

272 / 295

365  
388  
1170  
1193

REV. BY	DATE	DESCRIPTION
JDB	9/28/09	REVISED PARCEL 471 WDV-3 & N. & E. LOCATION
TCJ	5/7/08	ADDED UTILITY EASEMENT 471 UV
JDB	7/23/07	NAMED MOOSMAN DRIVE & RE LABELED 456 WDV-1
DATE COMPLETED	AUGUST 18, 2006	



T-6-N, R-10-E  
SECTION 7  
WATERVILLE TOWNSHIP  
LUCAS COUNTY, OHIO

MATCH LINE STA. 55+00 SEE SHEET 228 OF 295

MATCH LINE STA. 46+00 SEE SHEET 228 OF 295

T-6-N, R-9-E  
SECTION 12  
WATERVILLE TOWNSHIP  
LUCAS COUNTY, OHIO

END ACQUISITION  
STA. 66+07.66

BEGIN WORK  
STA. 37+10.00

BEGIN ACQUISITION  
STA. 36+80.00

END WORK  
STA. 66+00.00

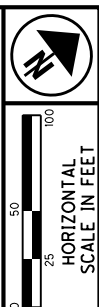
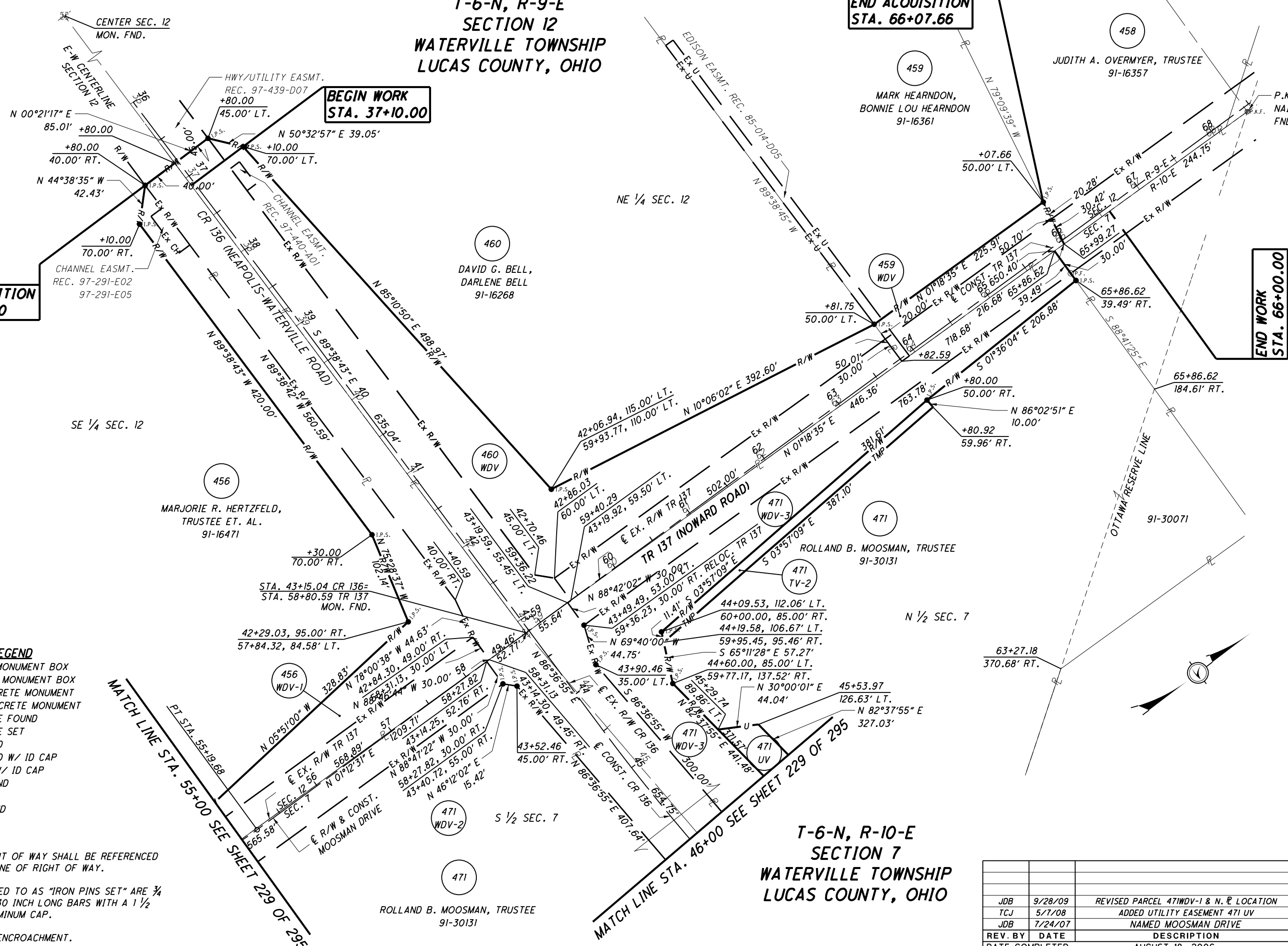
S:\Projects\Projects\_K-O\OHDR\80444\ROW\Sheets\20404R131(366).dgn 12/19/2012 1:01:12 PM

- MONUMENT LEGEND**
- ☐ EXISTING R/W MONUMENT BOX
  - ▣ PROPOSED R/W MONUMENT BOX
  - ⊙ EXISTING CONCRETE MONUMENT
  - PROPOSED CONCRETE MONUMENT
  - ⚡ RAILROAD SPIKE FOUND
  - ⚡ RAILROAD SPIKE SET
  - I.P.F. IRON PIN FOUND
  - I.P.F. IRON PIN FOUND W/ ID CAP
  - I.P.S. IRON PIN SET W/ ID CAP
  - I.P. IRON PIPE FOUND
  - I.P.S. IRON PIPE SET
  - P.K.F. P.K. NAIL FOUND
  - P.K.S. P.K. NAIL SET

**NOTES**  
THE PROPOSED RIGHT OF WAY SHALL BE REFERENCED FROM THE CENTERLINE OF RIGHT OF WAY.

MONUMENTS REFERRED TO AS "IRON PINS SET" ARE 3/4 INCH DIAMETER BY 30 INCH LONG BARS WITH A 1 1/2 INCH DIAMETER ALUMINUM CAP.

△ DENOTES R/W ENCROACHMENT.



PID NO. 20404

R/W DESIGNER JDB  
R/W REVIEWER JLW

RIGHT OF WAY PLAN CR-136  
STA. 36+00 TO STA. 46+00

HEN / LUC-24-10-42 / 0.00

273/295

366
388
1171
1193

REV. BY	DATE	DESCRIPTION
JDB	9/28/09	REVISED PARCEL 471WDV-1 & N. E. LOCATION
TCJ	5/7/08	ADDED UTILITY EASEMENT 471 UV
JDB	7/24/07	NAMED MOOSMAN DRIVE
DATE COMPLETED	AUGUST 18, 2006	

T-6-N, R-10-E  
SECTION 7  
WATERVILLE TOWNSHIP  
LUCAS COUNTY, OHIO

MATCH LINE STA. 46+00 SEE SHEET 229 OF 295

MATCH LINE STA. 55+00 SEE SHEET 229 OF 295

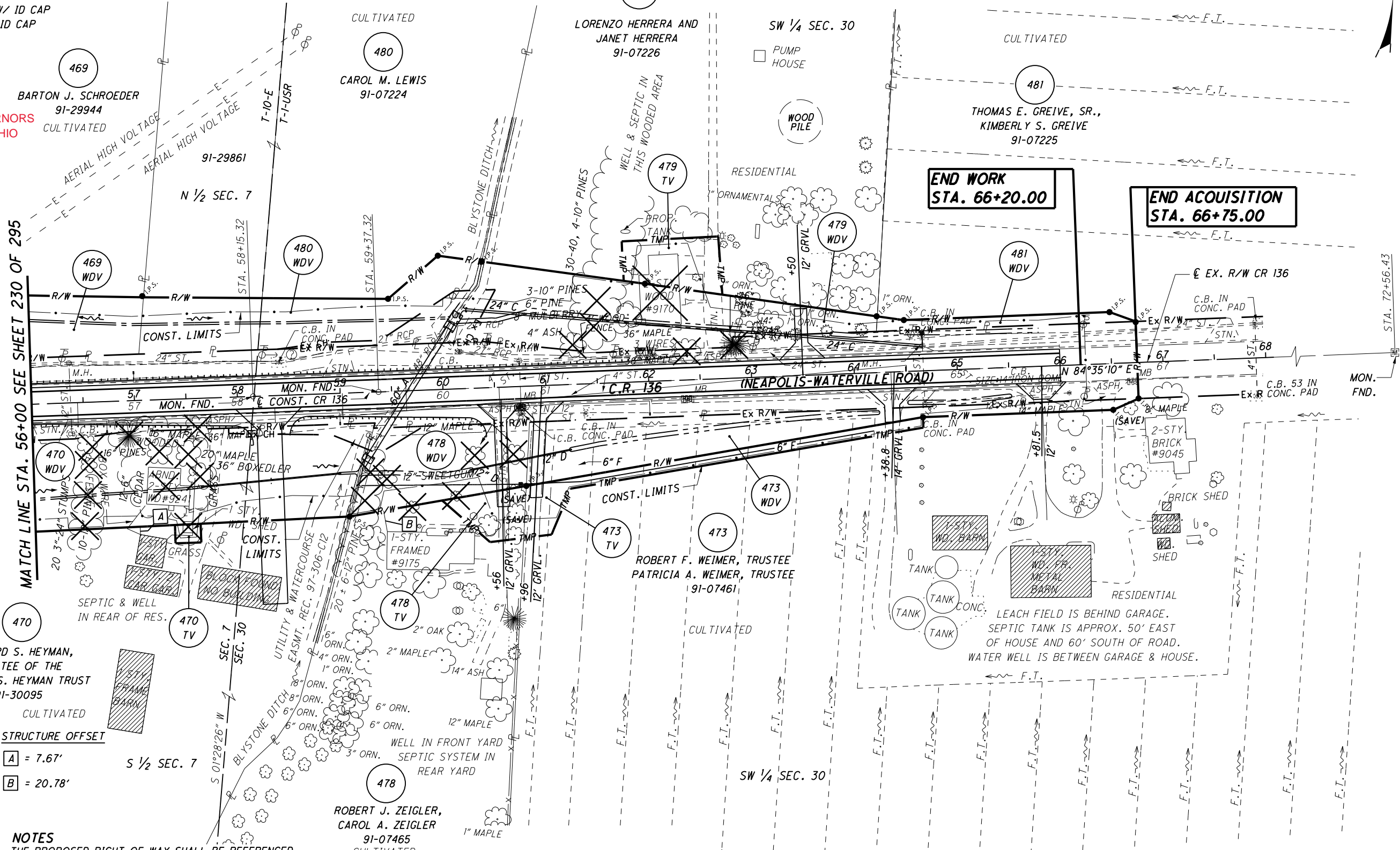
**MONUMENT LEGEND**

- ◻ EXISTING R/W MONUMENT BOX
- ◻ PROPOSED R/W MONUMENT BOX
- EXISTING CONCRETE MONUMENT
- PROPOSED CONCRETE MONUMENT
- ⚡ RAILROAD SPIKE FOUND
- ⚡ RAILROAD SPIKE SET
- I.P.F. IRON PIN FOUND
- I.P.F. IRON PIN FOUND W/ ID CAP
- I.P.S. IRON PIN SET W/ ID CAP
- I.P.S. IRON PIPE FOUND
- I.P.S. IRON PIPE SET
- P.K.F. P.K. NAIL FOUND
- P.K.S. P.K. NAIL SET

469 E1 SEE GOVERNORS  
DEED STATE OF OHIO  
20170817-0036198

**T-6-N, R-10 E  
SECTION 7  
WATERVILLE TOWNSHIP  
LUCAS COUNTY, OHIO**

**T-1-USR  
SECTION 30  
WATERVILLE TOWNSHIP  
LUCAS COUNTY, OHIO**



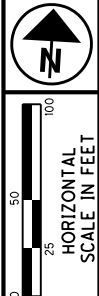
RICHARD S. HEYMAN,  
TRUSTEE OF THE  
VIRGINIA S. HEYMAN TRUST  
91-30095

**STRUCTURE OFFSET**  
A = 7.67'  
B = 20.78'

**NOTES**  
THE PROPOSED RIGHT OF WAY SHALL BE REFERENCED FROM THE CENTERLINE OF RIGHT OF WAY.  
MONUMENTS REFERRED TO AS "IRON PINS SET" ARE 3/4 INCH DIAMETER BY 30 INCH LONG BARS WITH A 1 1/2 INCH DIAMETER ALUMINUM CAP.

**STRUCTURE KEY**

- ◻ RESIDENTIAL
- ◻ COMMERCIAL
- ◻ OUT-BUILDING
- △ DENOTES R/W ENCROACHMENT.



PID NO.  
**20404**

R/W DESIGNER  
JDB  
R/W REVIEWER  
JLW

**RIGHT OF WAY PLAN CR 136  
STA. 56+00 TO STA. 68+00**

HEN / LUC-24-10-42 / 0.00  
274 / 295

			367
			388
JDB	5/21/07	OWNERSHIP CHANGE PARCEL 470	1172
JDB	9/12/06	OWNERSHIP CHANGE PARCEL 479	1193
REV. BY	DATE	DESCRIPTION	
DATE COMPLETED		AUGUST 18, 2006	

S:\Projects\Projects K-O\OHDR\80444\ROW\sheet\20404RT136(367).dgn 12/19/2012 1:01:13 PM



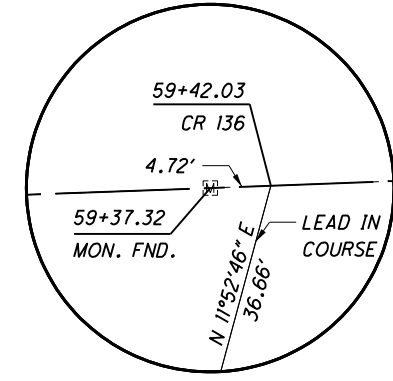
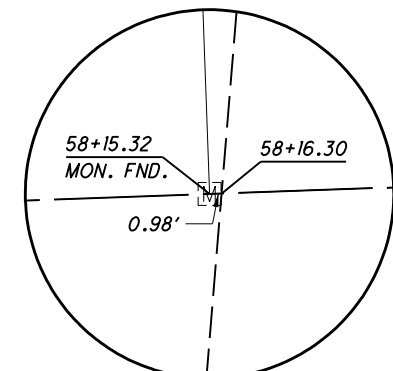
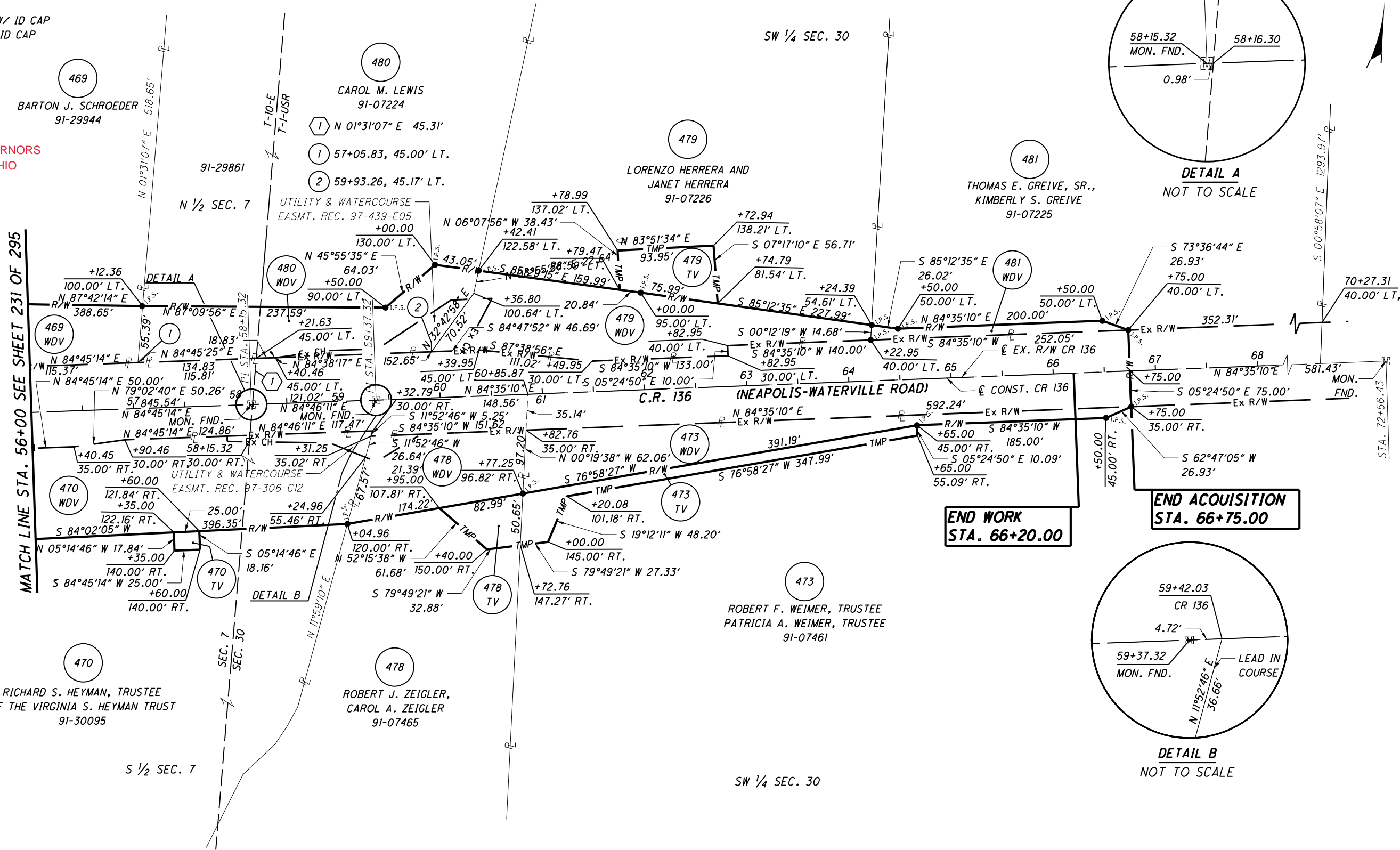
**MONUMENT LEGEND**

- ◻ EXISTING R/W MONUMENT BOX
- ◻ PROPOSED R/W MONUMENT BOX
- EXISTING CONCRETE MONUMENT
- PROPOSED CONCRETE MONUMENT
- ⊗ RAILROAD SPIKE FOUND
- ⊗ RAILROAD SPIKE SET
- I.P.F. IRON PIN FOUND
- I.P.F. IRON PIN FOUND W/ ID CAP
- I.P.S. IRON PIN SET W/ ID CAP
- I.P.S. IRON PIPE FOUND
- I.P.S. IRON PIPE SET
- P.K.F. P.K. NAIL FOUND
- P.K.S. P.K. NAIL SET

**T-6-N, R-10 E  
SECTION 7  
WATERVILLE TOWNSHIP  
LUCAS COUNTY, OHIO**

**T-1-USR  
SECTION 30  
WATERVILLE TOWNSHIP  
LUCAS COUNTY, OHIO**

469 E1 SEE GOVERNORS  
DEED STAT OF OHIO  
20170817-0036198



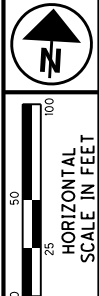
**END WORK  
STA. 66+20.00**

**END ACQUISITION  
STA. 66+75.00**

**NOTES**  
THE PROPOSED RIGHT OF WAY SHALL BE REFERENCED FROM THE CENTERLINE OF RIGHT OF WAY.

MONUMENTS REFERRED TO AS "IRON PINS SET" ARE 3/4 INCH DIAMETER BY 30 INCH LONG BARS WITH A 1 1/2 INCH DIAMETER ALUMINUM CAP.

△ DENOTES R/W ENCROACHMENT.



PID NO. **20404**

R/W DESIGNER: JDB  
R/W REVIEWER: JLV

**RIGHT OF WAY PLAN CR 136  
STA. 56+00 TO STA. 68+00**

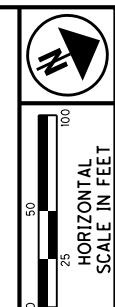

**HEN / LUC-24-10-42 / 0.00**

275/295

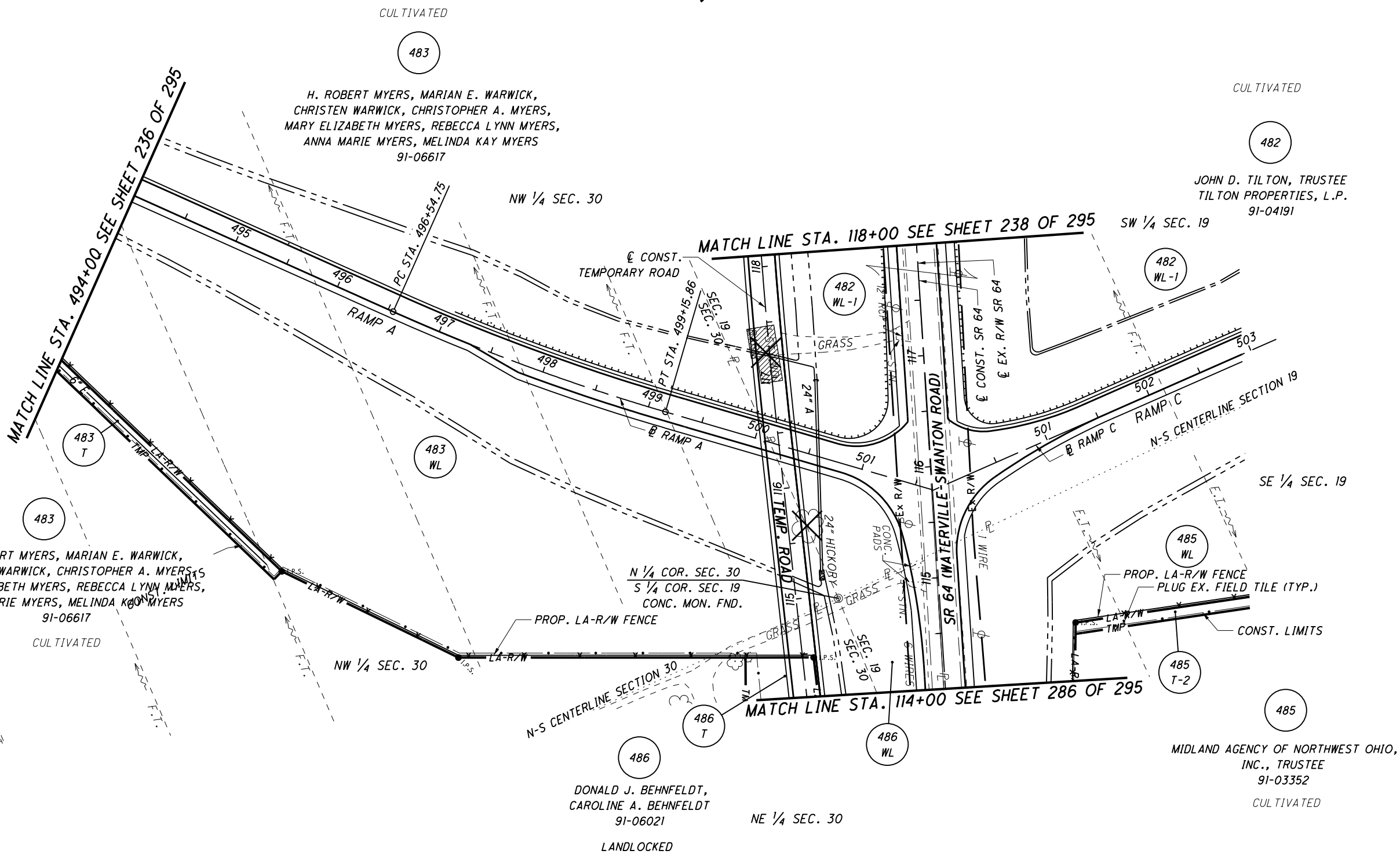
			368
			388
JDB	5/21/07	OWNERSHIP CHANGE PARCEL 470	1173
JDB	9/12/06	OWNERSHIP CHANGE PARCEL 479	1193
REV. BY	DATE	DESCRIPTION	
DATE COMPLETED		AUGUST 18, 2006	

S:\Projects\Projects K-O\O\HDR\80444\ROW\sheets\20404\RB132(368).dgn 12/19/2012 1:01:15 PM

T-1-USR  
 SECTIONS 19 & 30  
 WATERVILLE TOWNSHIP  
 LUCAS COUNTY, OHIO



- MONUMENT LEGEND**
- ◻ EXISTING R/W MONUMENT BOX
  - ◻ PROPOSED R/W MONUMENT BOX
  - ⊙ EXISTING CONCRETE MONUMENT
  - PROPOSED CONCRETE MONUMENT
  - ⚡ RAILROAD SPIKE FOUND
  - ⚡ RAILROAD SPIKE SET
  - I.P.F. IRON PIN FOUND
  - I.P.F. IRON PIN FOUND W/ ID CAP
  - I.P.S. IRON PIN SET W/ ID CAP
  - ⊙ I.P.F. IRON PIPE FOUND
  - ⊙ I.P.S. IRON PIPE SET
  - P.K.F. P.K. NAIL FOUND
  - P.K.S. P.K. NAIL SET



**NOTES**  
 THE PROPOSED RIGHT OF WAY SHALL BE REFERENCED FROM THE CENTERLINE OF RIGHT OF WAY.  
 MONUMENTS REFERRED TO AS "IRON PINS SET" ARE 3/4 INCH DIAMETER BY 30 INCH LONG BARS WITH A 1 1/2 INCH DIAMETER ALUMINUM CAP.  
 △ DENOTES R/W ENCROACHMENT.

- STRUCTURE KEY**
- ◻ RESIDENTIAL
  - ◼ COMMERCIAL
  - ▨ OUT-BUILDING

PID NO.  
**20404**

R/W DESIGNER  
 JDB  
 R/W REVIEWER  
 JLW

**RIGHT OF WAY PLAN SR 64 RAMP A  
 STA. 494+00 TO STA. 501+65.06**

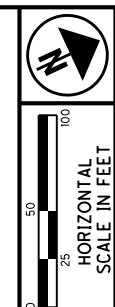

**HEN / LUC-24-10.42 / 0.00**

276/295

			369
			388
TCJ	5/23/08	REVISED PIPE SIZE & TYPE	1174
REV. BY	DATE	DESCRIPTION	1193
DATE COMPLETED		AUGUST 18, 2006	

S:\Projects\Projects K-O\OHDR\80444\ROW\sheet\20404RT137(369).dgn 12/19/2012 1:01:16 PM

**T-1-USR  
SECTIONS 19 & 30  
WATERVILLE TOWNSHIP  
LUCAS COUNTY, OHIO**



PID NO.  
**20404**

R/W DESIGNER  
JDB  
R/W REVIEWER  
JLW

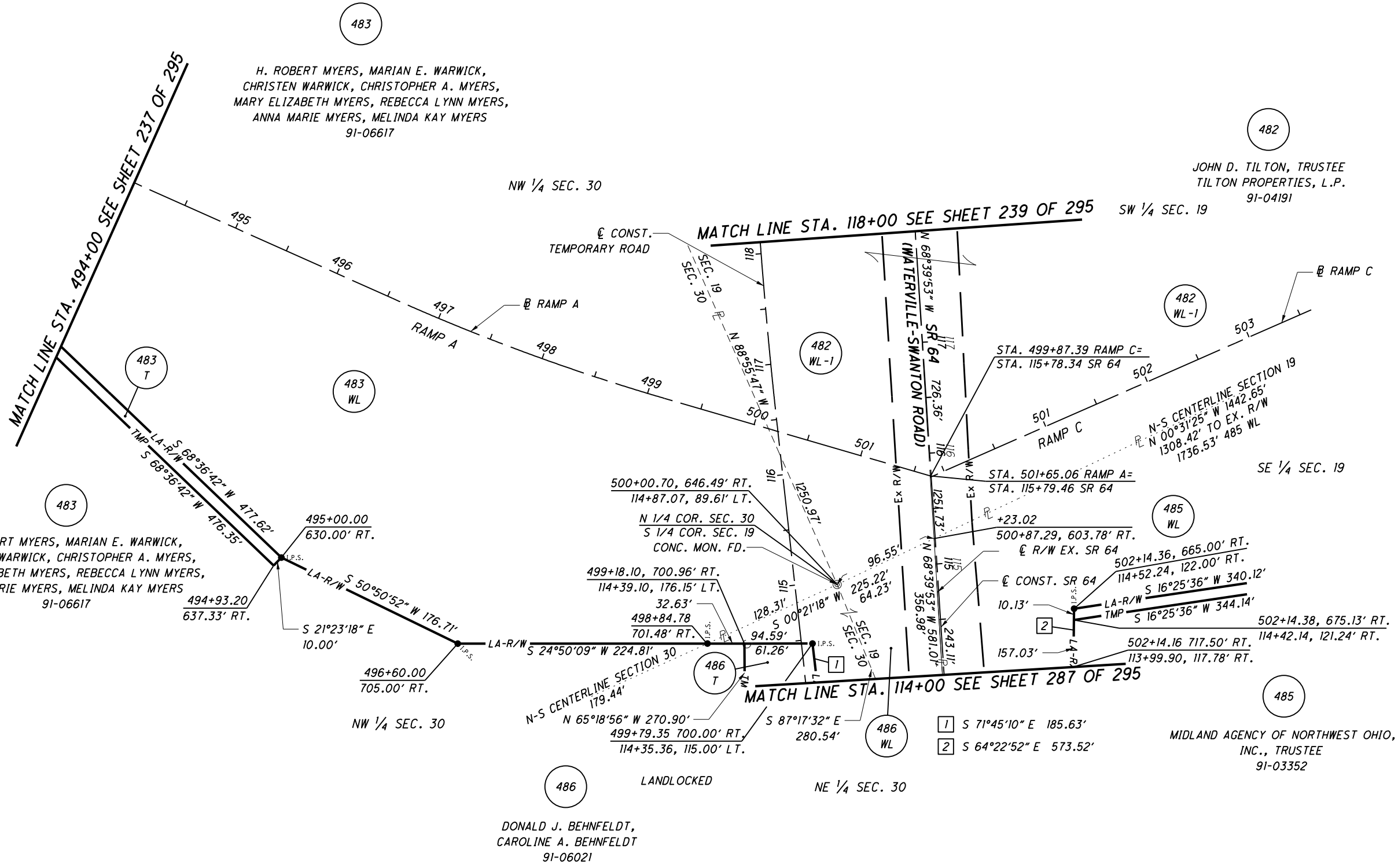
**RIGHT OF WAY PLAN SR 64 RAMP A  
STA. 494+00 TO STA. 501+65.06**

**HEN / LUC-24-10-42 / 0.00**

277/295

370
388
1175
1193

- MONUMENT LEGEND**
- ☐ EXISTING R/W MONUMENT BOX
  - ▣ PROPOSED R/W MONUMENT BOX
  - ⊙ EXISTING CONCRETE MONUMENT
  - PROPOSED CONCRETE MONUMENT
  - ⚡ RAILROAD SPIKE FOUND
  - ⚡ RAILROAD SPIKE SET
  - I.P.F. IRON PIN FOUND
  - ⊙ I.P.F. IRON PIN FOUND W/ ID CAP
  - I.P.S. IRON PIN SET W/ ID CAP
  - ⊙ I.P.S. IRON PIPE FOUND
  - ⊙ I.P.S. IRON PIPE SET
  - ⊙ P.K.F. P.K. NAIL FOUND
  - ⊙ P.K.S. P.K. NAIL SET



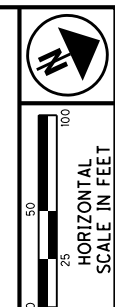

**NOTES**  
THE PROPOSED RIGHT OF WAY SHALL BE REFERENCED FROM THE CENTERLINE OF RIGHT OF WAY.

MONUMENTS REFERRED TO AS "IRON PINS SET" ARE 3/4 INCH DIAMETER BY 30 INCH LONG BARS WITH A 1/2 INCH DIAMETER ALUMINUM CAP.

△ DENOTES R/W ENCROACHMENT.

S:\Projects\Projects K-O\O\HDR\80444\ROW\sheet\20404\RB13(370).dgn 12/19/2012 1:01:17 PM

**T-1-USR  
SECTIONS 19 & 30  
WATERVILLE TOWNSHIP  
LUCAS COUNTY, OHIO**



PID NO.  
**20404**

R/W DESIGNER  
JDB  
R/W REVIEWER  
JLW

**RIGHT OF WAY PLAN SR 64 RAMP C  
STA. 499+86.47 TO STA. 508+00**

**HEN / LUC-24-10.42 / 0.00**

278/295

371  
388  
1176  
1193

- MONUMENT LEGEND**
- ◻ EXISTING R/W MONUMENT BOX
  - ◻ PROPOSED R/W MONUMENT BOX
  - ⊙ EXISTING CONCRETE MONUMENT
  - PROPOSED CONCRETE MONUMENT
  - ⊗ RAILROAD SPIKE FOUND
  - ✱ RAILROAD SPIKE SET
  - I.P.F. IRON PIN FOUND
  - ⊙ I.P.F. IRON PIN FOUND W/ ID CAP
  - I.P.S. IRON PIN SET W/ ID CAP
  - ⊙ I.P. IRON PIPE FOUND
  - ⊙ I.P.S. IRON PIPE SET
  - ⊙ P.K.F. P.K. NAIL FOUND
  - ⊙ P.K.S. P.K. NAIL SET

CULTIVATED

H. ROBERT MYERS,  
MARIAN E. WARWICK,  
CHRISTEN WARWICK,  
CHRISTOPHER A. MYERS  
MARY ELIZABETH MYERS,  
REBECCA LYNN MYERS,  
ANNA MARIE MYERS,  
MELINDA KAY MYERS  
91-06617

CULTIVATED

482  
SW 1/4 SEC. 19  
JOHN D. TILTON, TRUSTEE  
TILTON PROPERTIES, L.P.  
91-04191

MIDLAND AGENCY OF NORTHWEST OHIO,  
INC., TRUSTEE  
91-03352  
CULTIVATED

486  
DONALD J. BEHNFELDT,  
CAROLINE A. BEHNFELDT  
91-06021

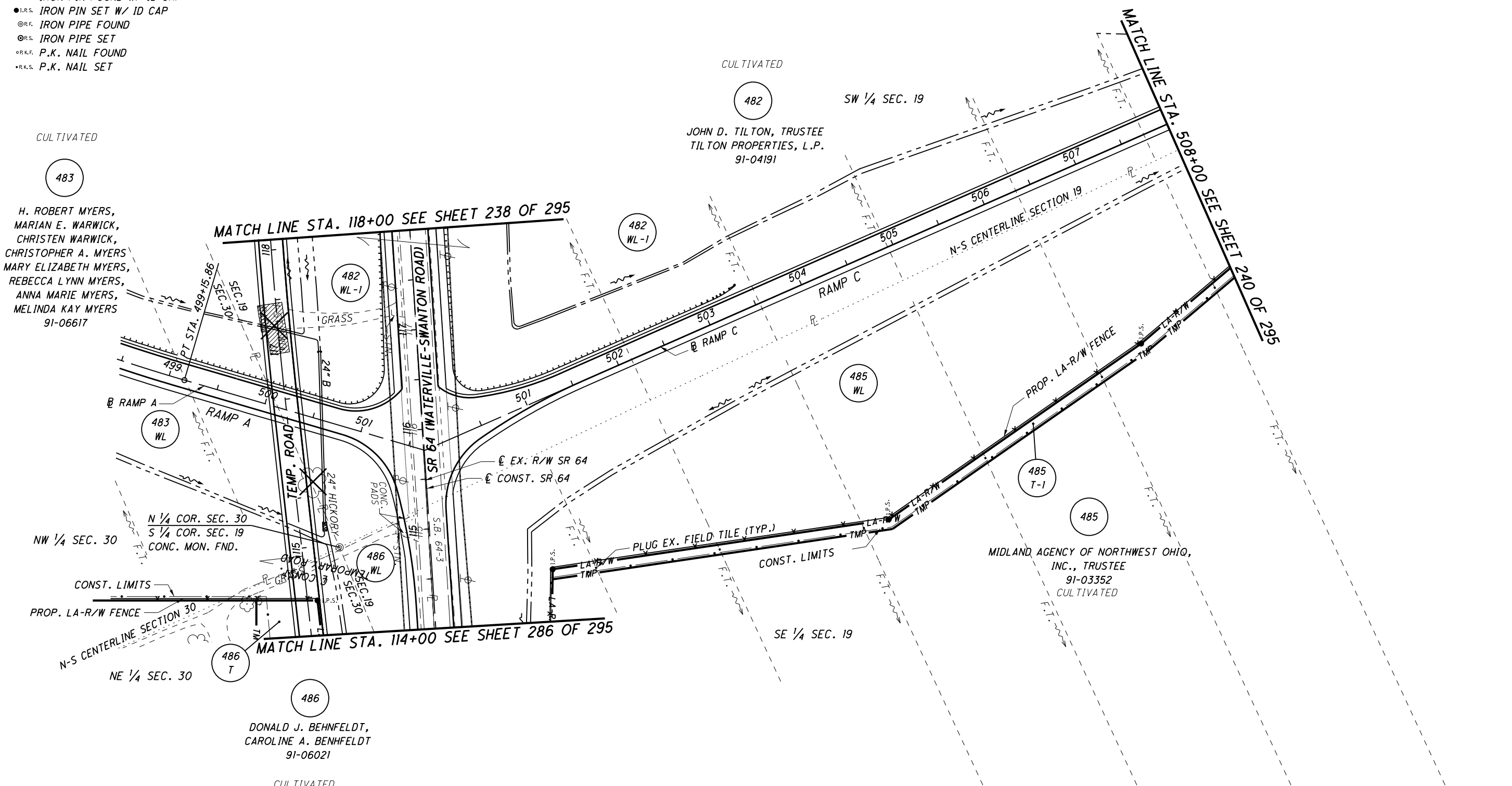
CULTIVATED

- NOTES**
- THE PROPOSED RIGHT OF WAY SHALL BE REFERENCED FROM THE CENTERLINE OF RIGHT OF WAY.
  - MONUMENTS REFERRED TO AS "IRON PINS SET" ARE 3/4 INCH DIAMETER BY 30 INCH LONG BARS WITH A 1 1/2 INCH DIAMETER ALUMINUM CAP.
  - △ DENOTES R/W ENCROACHMENT.

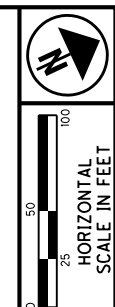

- STRUCTURE KEY**
- ◻ RESIDENTIAL
  - ◼ COMMERCIAL
  - ▨ OUT-BUILDING

TCJ	8/6/07	UPDATE PARCEL 485
REV. BY	DATE	DESCRIPTION
DATE COMPLETED		AUGUST 18, 2006

S:\Projects\Projects K-O\OHD\80444\ROW\sheets\20404RT138(371).dgn 12/19/2012 1:01:18 PM



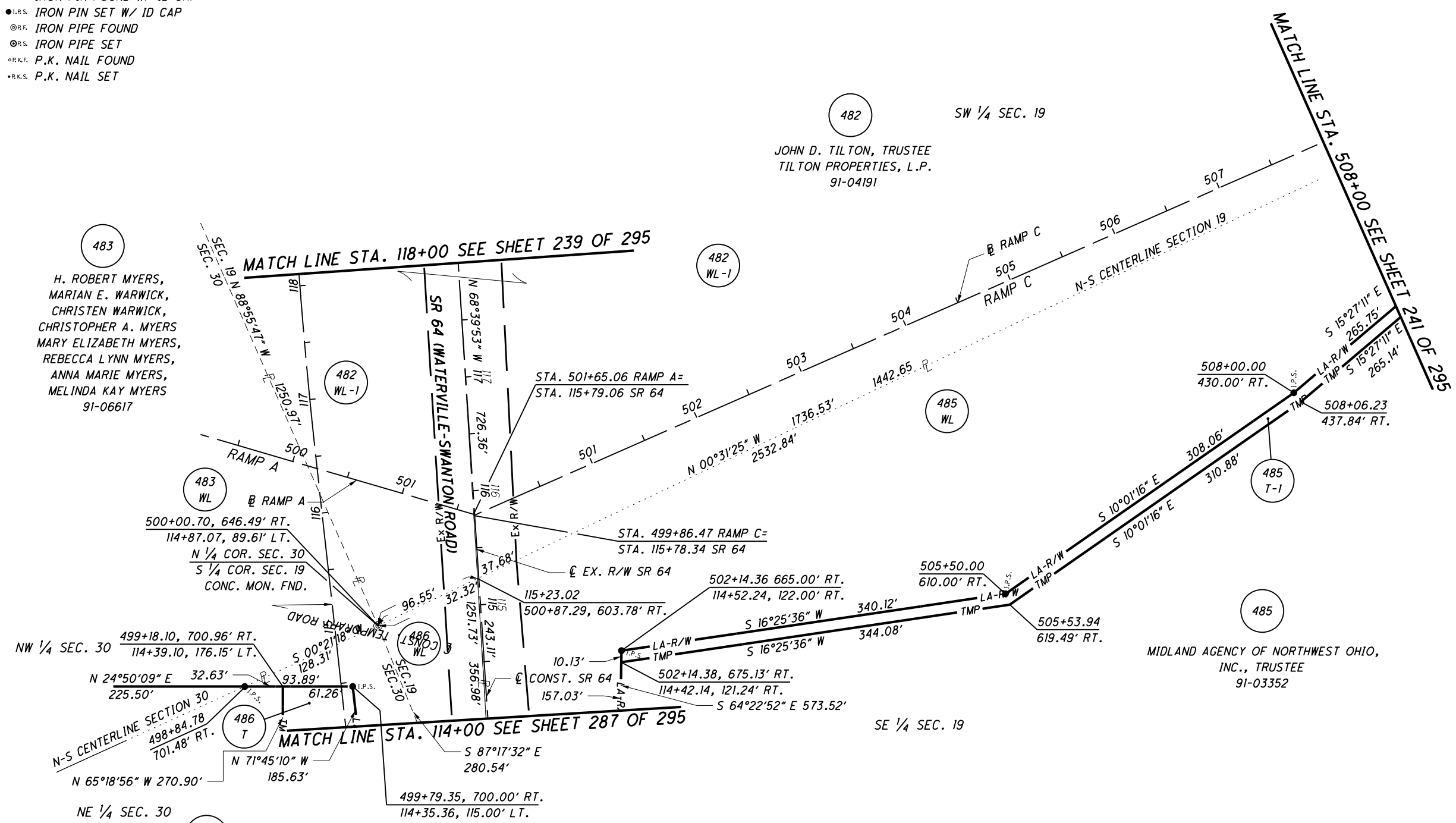
**T-1-USR  
SECTIONS 19 & 30  
WATERVILLE TOWNSHIP  
LUCAS COUNTY, OHIO**



- MONUMENT LEGEND**
- ◻ EXISTING R/W MONUMENT BOX
  - ◻ PROPOSED R/W MONUMENT BOX
  - ⊙ EXISTING CONCRETE MONUMENT
  - PROPOSED CONCRETE MONUMENT
  - ⊗ RAILROAD SPIKE FOUND
  - ✱ RAILROAD SPIKE SET
  - I.P.F. IRON PIN FOUND
  - ⊙ I.P.F. IRON PIN FOUND W/ ID CAP
  - I.P.S. IRON PIN SET W/ ID CAP
  - ⊙ I.P.F. IRON PIPE FOUND
  - ⊙ I.P.S. IRON PIPE SET
  - ⊙ P.K.F. P.K. NAIL FOUND
  - ⊙ P.K.S. P.K. NAIL SET

482 SW 1/4 SEC. 19  
JOHN D. TILTON, TRUSTEE  
TILTON PROPERTIES, L.P.  
91-04191

483  
H. ROBERT MYERS,  
MARIAN E. WARWICK,  
CHRISTEN WARWICK,  
CHRISTOPHER A. MYERS  
MARY ELIZABETH MYERS,  
REBECCA LYNN MYERS,  
ANNA MARIE MYERS,  
MELINDA KAY MYERS  
91-06617



MIDLAND AGENCY OF NORTHWEST OHIO,  
INC., TRUSTEE  
91-03352

486  
DONALD J. BEHNFELDT,  
CAROLINE A. BEHNFELDT  
91-06021

**NOTES**  
THE PROPOSED RIGHT OF WAY SHALL BE REFERENCED FROM THE CENTERLINE OF RIGHT OF WAY.

MONUMENTS REFERRED TO AS "IRON PINS SET" ARE 3/4 INCH DIAMETER BY 30 INCH LONG BARS WITH A 1 1/2 INCH DIAMETER ALUMINUM CAP.

△ DENOTES R/W ENCROACHMENT.

PID NO.  
**20404**

R/W DESIGNER  
JDB  
R/W REVIEWER  
JLW

**RIGHT OF WAY PLAN SR 64 RAMP C  
STA. 499+86.47 TO STA. 508+00**

HEN / LUC-24-10.42 / 0.00

279/295

			372
			388
TCJ	8/3/07	CHANGED PARCEL 485T-2 TO 485T-1	1177
REV. BY	DATE	DESCRIPTION	1193
DATE COMPLETED	AUGUST 18, 2006		

S:\Projects\Projects\_K-O\OHD\80444\ROW\Sheets\20404\RB134(372).dgn 12/19/2012 1:01:19 PM

T-1-USR  
SECTION 19 & 30  
WATERVILLE TOWNSHIP  
LUCAS COUNTY, OHIO



PID NO. **20404**

R/W DESIGNER: **JDB** / R/W REVIEWER: **JLW**

**RIGHT OF WAY PLAN SR 64 RAMP B**  
STA. 490+00 TO STA. 501+90.10

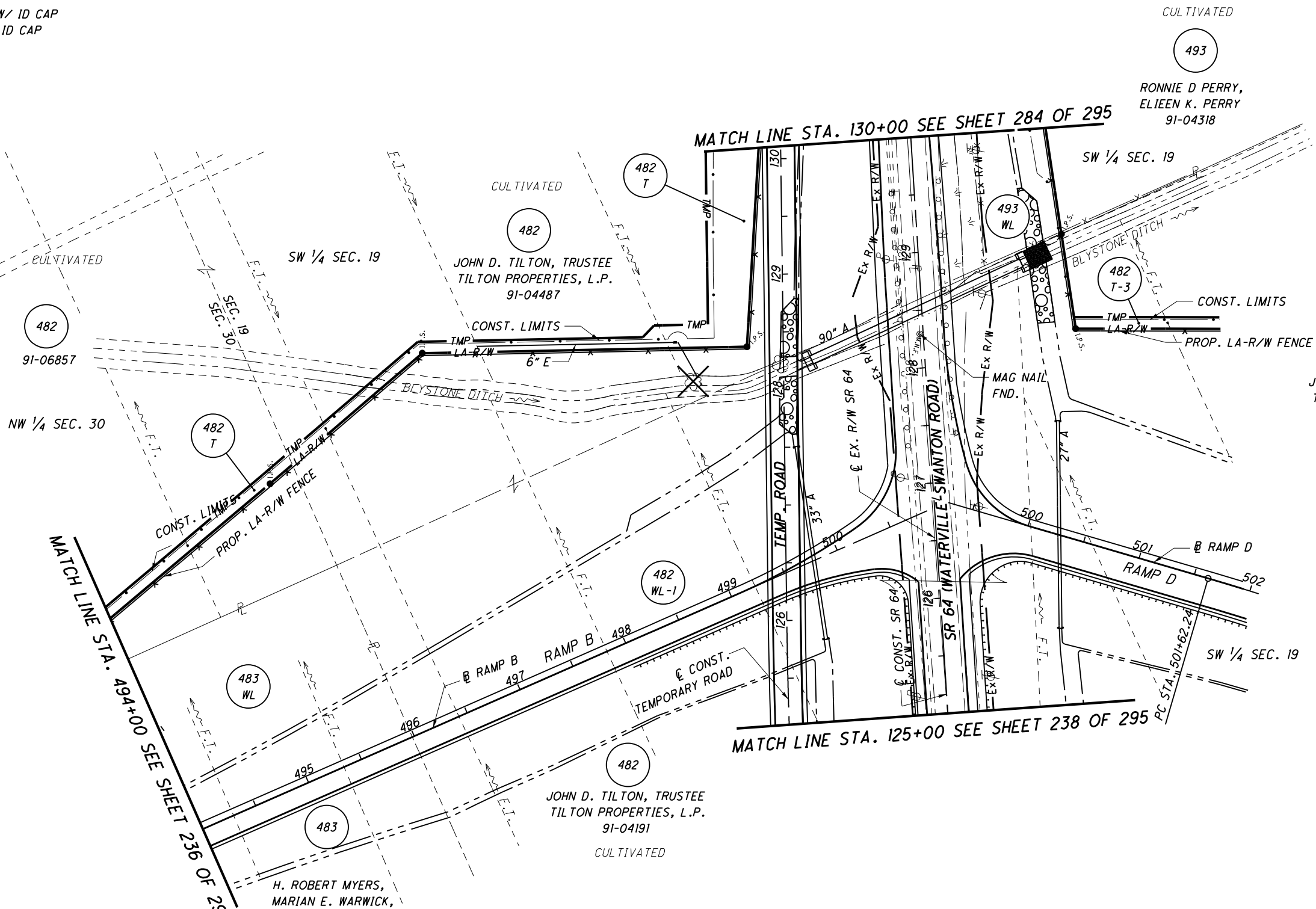
HEN / LUC-24-10-42 / 0.00

280/295

373	
388	
1178	
1193	

- MONUMENT LEGEND**
- ☐ EXISTING R/W MONUMENT BOX
  - ▣ PROPOSED R/W MONUMENT BOX
  - ◎ EXISTING CONCRETE MONUMENT
  - PROPOSED CONCRETE MONUMENT
  - ⌂ RAILROAD SPIKE FOUND
  - \* RAILROAD SPIKE SET
  - I.P.F. IRON PIN FOUND
  - I.P.F. IRON PIN FOUND W/ ID CAP
  - I.P.S. IRON PIN SET W/ ID CAP
  - I.P.F. IRON PIPE FOUND
  - I.P.S. IRON PIPE SET
  - P.K.F. P.K. NAIL FOUND
  - P.K.S. P.K. NAIL SET

- STRUCTURE KEY**
- RESIDENTIAL
  - COMMERCIAL
  - ▨ OUT-BUILDING

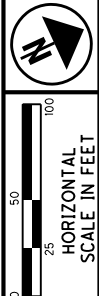



**NOTES**  
THE PROPOSED RIGHT OF WAY SHALL BE REFERENCED FROM THE CENTERLINE OF RIGHT OF WAY.  
MONUMENTS REFERRED TO AS "IRON PINS SET" ARE 3/4 INCH DIAMETER BY 30 INCH LONG BARS WITH A 1 1/2 INCH DIAMETER ALUMINUM CAP.  
△ DENOTES R/W ENCROACHMENT.

REV. BY	DATE	DESCRIPTION
DATE COMPLETED		AUGUST 18, 2006

S:\Projects\Projects K-O\O\HDR\80444\ROW\sheets\20404\RT139(373).dgn 12/19/2012 1:01:20 PM

T-1-USR  
SECTION 19 & 30  
WATERVILLE TOWNSHIP  
LUCAS COUNTY, OHIO



- MONUMENT LEGEND**
- ☐ EXISTING R/W MONUMENT BOX
  - ▣ PROPOSED R/W MONUMENT BOX
  - ⊙ EXISTING CONCRETE MONUMENT
  - PROPOSED CONCRETE MONUMENT
  - ⚡ RAILROAD SPIKE FOUND
  - \* RAILROAD SPIKE SET
  - I.P.F. IRON PIN FOUND
  - I.P.F. IRON PIN FOUND W/ ID CAP
  - I.P.S. IRON PIN SET W/ ID CAP
  - I.P.F. IRON PIPE FOUND
  - I.P.S. IRON PIPE SET
  - P.K.F. P.K. NAIL FOUND
  - P.K.S. P.K. NAIL SET

PID NO. 20404

R/W DESIGNER JDB  
R/W REVIEWER JLW

RIGHT OF WAY PLAN SR 64 RAMP B  
STA. 494+00 TO STA. 503+60.00

HEN / LUC-24-10.42 / 0.00

281/295

374  
388

1179  
1193

493  
RONNIE D PERRY,  
ELIEEN K. PERRY  
91-04318

482  
JOHN D. TILTON, TRUSTEE  
TILTON PROPERTIES, L.P.  
91-04487

482  
91-06857

482  
JOHN D. TILTON, TRUSTEE  
TILTON PROPERTIES, L.P.  
91-04191

482  
WL-1

482  
JOHN D. TILTON, TRUSTEE  
TILTON PROPERTIES, L.P.  
91-04191

483  
H. ROBERT MYERS,  
MARIAN E. WARWICK,  
CHRISTEN WARWICK,  
CHRISTOPHER A. MYERS,  
MARY ELIZABETH MYERS,  
REBECCA LYNN MYERS,  
ANNA MARIE MYERS,  
MELINDA KAY MYERS  
91-06617

NW 1/4 SEC. 30

SW 1/4 SEC. 19

SW 1/4 SEC. 19

MATCH LINE STA. 494+00 SEE SHEET 237 OF 295

MATCH LINE STA. 130+00 SEE SHEET 285 OF 295

MATCH LINE STA. 125+00 SEE SHEET 239 OF 295

PARCEL 482T DETAIL TABLE

POINT	STATION	OFFSET	COURSE	BEARING	DISTANCE
1	497+40.66	691.79' LT.	1-2	N 21°18'19" W	14.14'
	128+41.76	239.53' LT.			
2	497+50.30	702.14' LT.	2-3	N 23°41'41" E	46.61'
	128+51.32	229.11' LT.			
3	497+96.88	703.80' LT.			
	128+49.33	182.54' LT.			

REV. BY	DATE	DESCRIPTION
DATE COMPLETED		AUGUST 18, 2006

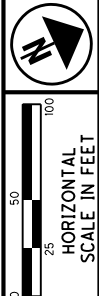
**NOTES**  
THE PROPOSED RIGHT OF WAY SHALL BE REFERENCED FROM THE CENTERLINE OF RIGHT OF WAY.

MONUMENTS REFERRED TO AS "IRON PINS SET" ARE 3/4 INCH DIAMETER BY 30 INCH LONG BARS WITH A 1/2 INCH DIAMETER ALUMINUM CAP.

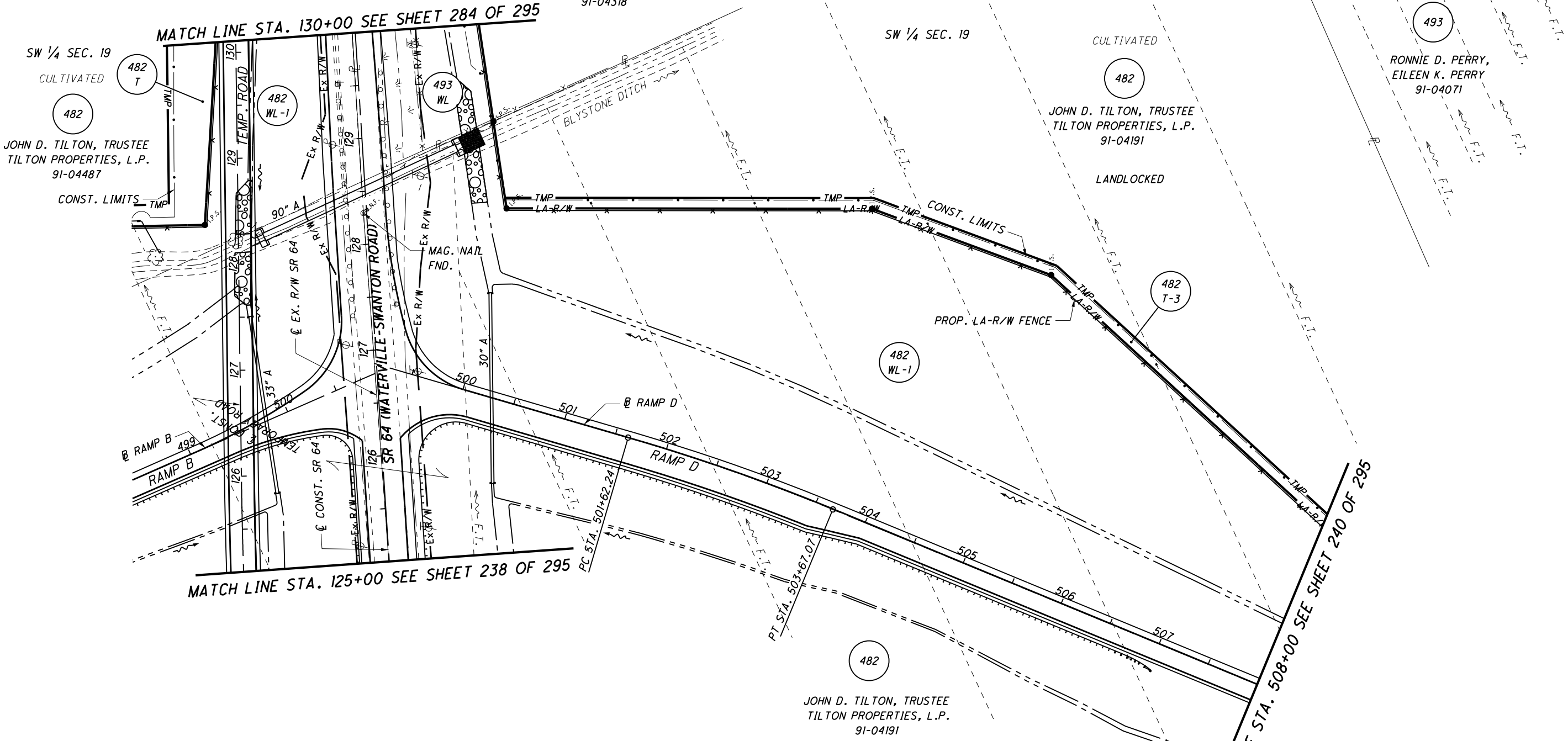
△ DENOTES R/W ENCROACHMENT.

S:\Projects\Projects\_K-O\O\H\DR\80444\ROW\Sheets\20404\RB135\374.dgn 12/19/2012 1:01:21 PM

T-1-USR  
SECTION 19  
WATERVILLE TOWNSHIP  
LUCAS COUNTY, OHIO



- MONUMENT LEGEND**
- ◻ EXISTING R/W MONUMENT BOX
  - ◻ PROPOSED R/W MONUMENT BOX
  - ⊙ EXISTING CONCRETE MONUMENT
  - PROPOSED CONCRETE MONUMENT
  - ⚡ RAILROAD SPIKE FOUND
  - ⚡ RAILROAD SPIKE SET
  - I.P.F. IRON PIN FOUND
  - I.P.F. IRON PIN FOUND W/ ID CAP
  - I.P.S. IRON PIN SET W/ ID CAP
  - ⊙ I.P.F. IRON PIPE FOUND
  - ⊙ I.P.S. IRON PIPE SET
  - ⊙ P.K.F. P.K. NAIL FOUND
  - ⊙ P.K.S. P.K. NAIL SET



- STRUCTURE KEY**
- ◻ RESIDENTIAL
  - ◼ COMMERCIAL
  - ▨ OUT-BUILDING

**NOTES**  
THE PROPOSED RIGHT OF WAY SHALL BE REFERENCED FROM THE CENTERLINE OF RIGHT OF WAY.  
MONUMENTS REFERRED TO AS "IRON PINS SET" ARE 3/4 INCH DIAMETER BY 30 INCH LONG BARS WITH A 1 1/2 INCH DIAMETER ALUMINUM CAP.  
△ DENOTES R/W ENCROACHMENT.

TCJ	5/23/08	REVISED SIZE OF PIPE	375
REV. BY	DATE	DESCRIPTION	388
DATE COMPLETED	AUGUST 18, 2006		1180
			1193

PID NO. 20404

R/W DESIGNER JDB  
R/W REVIEWER JLW

RIGHT OF WAY PLAN - SR 64 RAMP D  
STA. 499+12.93 TO STA. 508+00

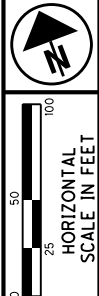
HEN / LUC-24-10.42 / 0.00

282 / 295

S:\Projects\Projects K-O\O\HDR\80444\ROW\sheet\20404RT140(375).dgn 12/19/2012 1:01:23 PM







**T-1-USR  
SECTION 19  
WATERVILLE TOWNSHIP  
LUCAS COUNTY, OHIO**

- MONUMENT LEGEND**
- ☐ EXISTING R/W MONUMENT BOX
  - ▣ PROPOSED R/W MONUMENT BOX
  - ⊙ EXISTING CONCRETE MONUMENT
  - PROPOSED CONCRETE MONUMENT
  - ⚡ RAILROAD SPIKE FOUND
  - ⚡ RAILROAD SPIKE SET
  - I.P.F. IRON PIN FOUND
  - I.P.F. IRON PIN FOUND W/ ID CAP
  - I.P.S. IRON PIN SET W/ ID CAP
  - ⊙ I.P.F. IRON PIPE FOUND
  - ⊙ I.P.S. IRON PIPE SET
  - P.K.F. P.K. NAIL FOUND
  - P.K.S. P.K. NAIL SET

CULTIVATED

493

RONNIE D. PERRY,  
EILEEN K. PERRY  
91-04321

CULTIVATED

493

RONNIE D. PERRY,  
EILEEN K. PERRY  
91-04318

488

JOHN LARRY WILSON  
AND LYNN BARBARA WILSON  
CO-TRUSTEES  
91-04531

CULTIVATED

482

JOHN D. TILTON, TRUSTEE  
TILTON PROPERTIES, L.P.  
91-04487

CULTIVATED

**END ACQUISITION  
STA. 141+73.33**

**END WORK  
STA. 141+41.23**

**END LA/RW  
STA. 134+00.00**

MATCH LINE STA. 130+00 SEE SHEET 280 & 282 OF 295

- STRUCTURE KEY**
- ☐ RESIDENTIAL
  - ▣ COMMERCIAL
  - ▨ OUT-BUILDING

**NOTES**

THE PROPOSED RIGHT OF WAY SHALL BE REFERENCED FROM THE CENTERLINE OF RIGHT OF WAY.

MONUMENTS REFERRED TO AS "IRON PINS SET" ARE 3/4 INCH DIAMETER BY 30 INCH LONG BARS WITH A 1 1/2 INCH DIAMETER ALUMINUM CAP.

△ DENOTES R/W ENCROACHMENT.

REV. BY	DATE	DESCRIPTION
DATE COMPLETED	AUGUST 18, 2006	

PID NO.  
**20404**

R/W DESIGNER  
JDB  
R/W REVIEWER  
JLW

**RIGHT OF WAY PLAN - SR 64  
STA. 130+00 TO STA. 142+53.66**

**HEN / LUC-24-10-42 / 0.00**

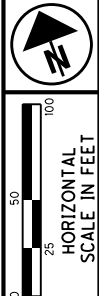
284/295

377  
388  
1182  
1193

S:\Projects\Projects K-O\OHD\80444\ROW\Sheets\20404RT14(377).dgn 12/19/2012 1:01:25 PM



T-1-USR  
SECTIONS 19 & 30  
WATERVILLE TOWNSHIP  
LUCAS COUNTY, OHIO



- MONUMENT LEGEND**
- ◻ EXISTING R/W MONUMENT BOX
  - ◻ PROPOSED R/W MONUMENT BOX
  - EXISTING CONCRETE MONUMENT
  - PROPOSED CONCRETE MONUMENT
  - ✕ RAILROAD SPIKE FOUND
  - ✕ RAILROAD SPIKE SET
  - I.R.F. IRON PIN FOUND
  - I.R.F. IRON PIN FOUND W/ ID CAP
  - I.R.S. IRON PIN SET W/ ID CAP
  - R.F. IRON PIPE FOUND
  - R.S. IRON PIPE SET
  - R.K.F. P.K. NAIL FOUND
  - R.K.S. P.K. NAIL SET

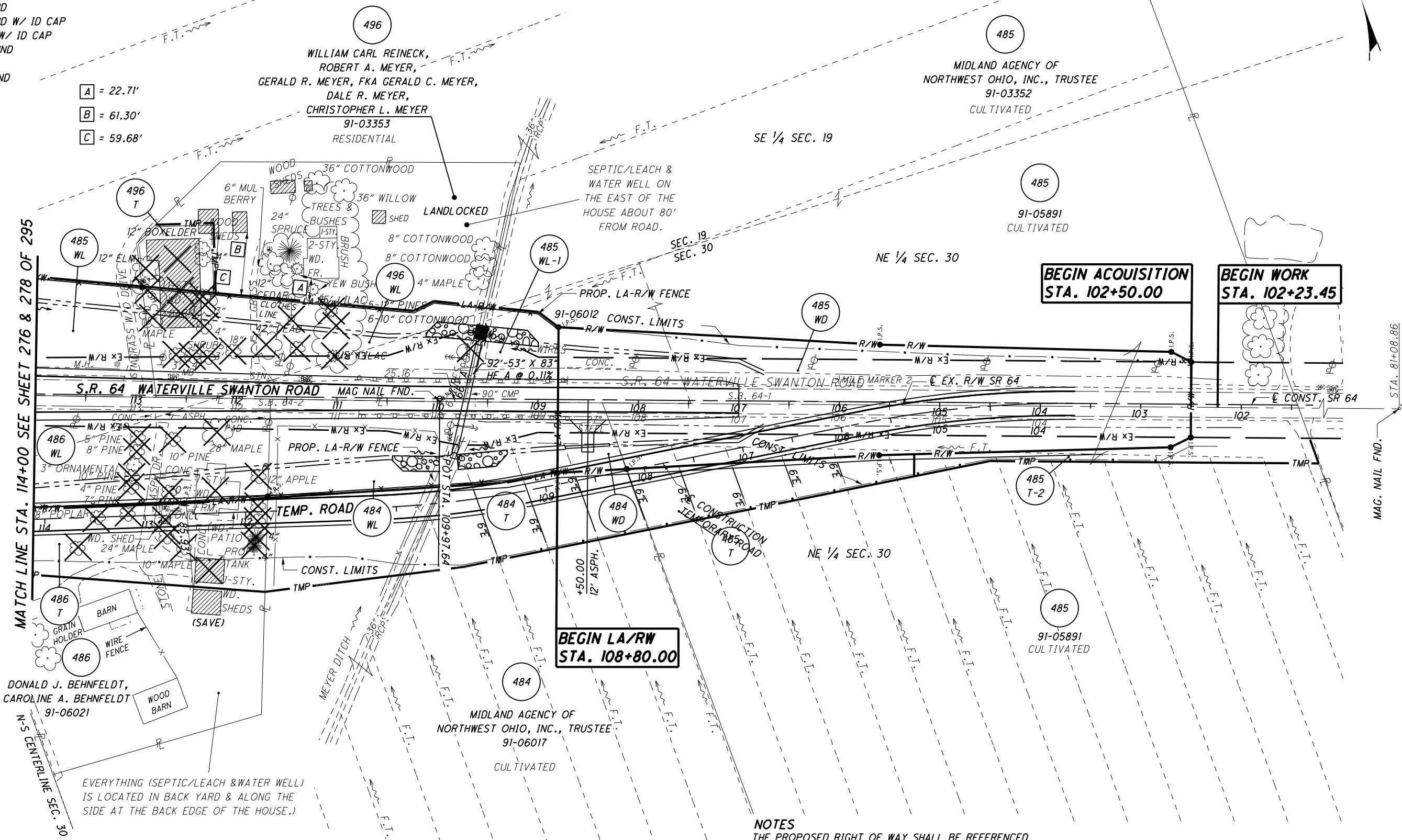
A = 22.71'  
B = 61.30'  
C = 59.68'

MATCH LINE STA. 114+00 SEE SHEET 276 & 278 OF 295

EVERYTHING (SEPTIC/LEACH & WATER WELL) IS LOCATED IN BACK YARD & ALONG THE SIDE AT THE BACK EDGE OF THE HOUSE.)

**STRUCTURE KEY**

- ◻ RESIDENTIAL
- ◼ COMMERCIAL
- ▨ OUT-BUILDING



**NOTES**  
THE PROPOSED RIGHT OF WAY SHALL BE REFERENCED FROM THE CENTERLINE OF RIGHT OF WAY.  
MONUMENTS REFERRED TO AS "IRON PINS SET" ARE 3/4 INCH DIAMETER BY 30 INCH LONG BARS WITH A 1 1/2 INCH DIAMETER ALUMINUM CAP.  
△ DENOTES R/W ENCROACHMENT.

REV. BY	DATE	DESCRIPTION
JDB	12/15/09	SPLIT 485T INTO 485T & 485T-2
TCJ	5/19/08	REVISED DRAINAGE
DATE COMPLETED		AUGUST 18, 2006

PID NO. 20404

R/W DESIGNER JDB  
R/W REVIEWER JLW

RIGHT OF WAY PLAN - SR 64  
STA. 104+00 TO STA. 114+00

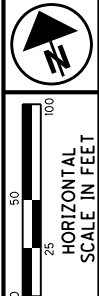
HEN / LUC-24-10.42 / 0.00

286 / 295

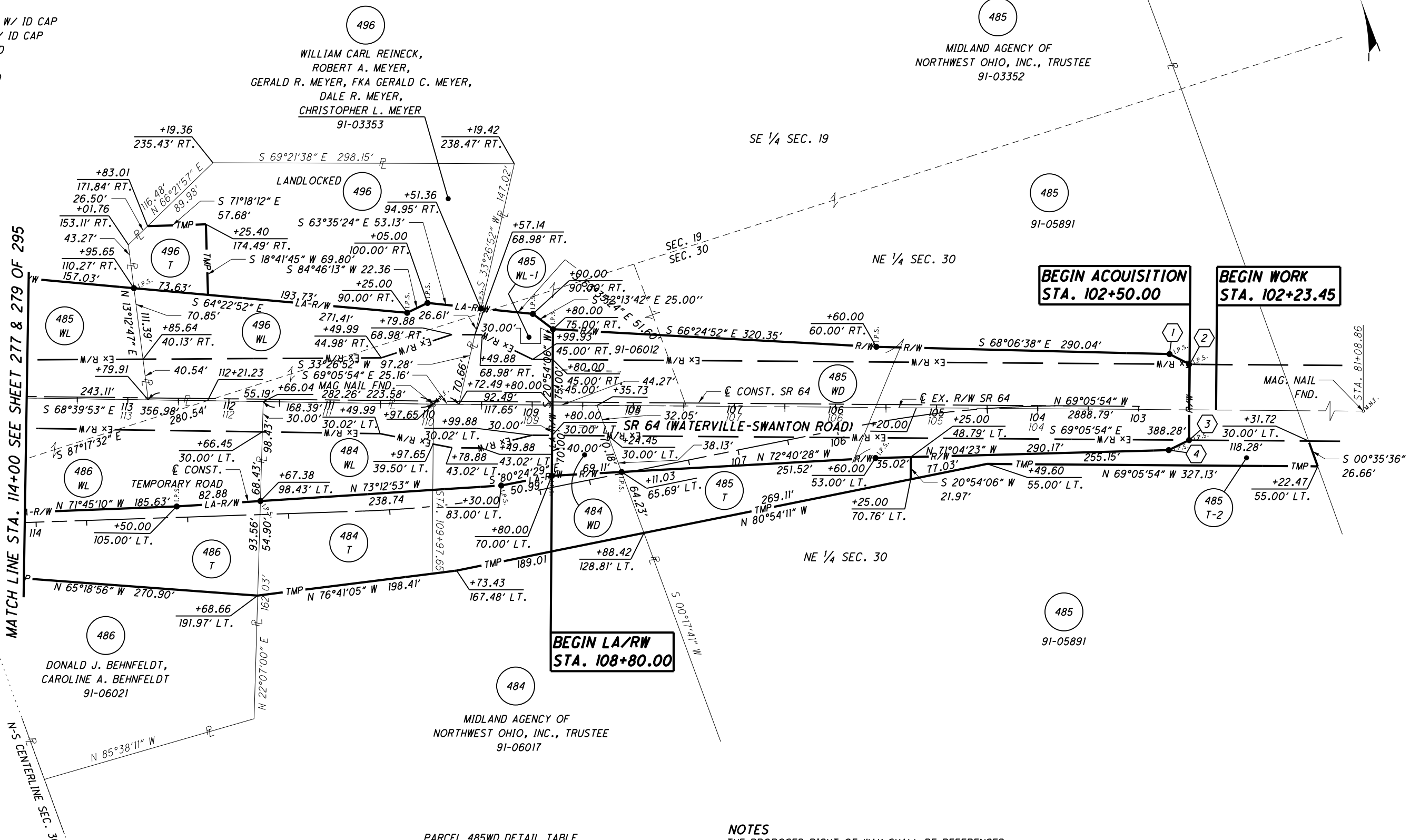
379  
388  
1184  
1193

S:\Projects\Projects K-O\O\HDR\80444\ROW\sheet\20404RT142(379).dgn 12/19/2012 1:02:06 PM

T-1-USR  
SECTIONS 19 & 30  
WATERVILLE TOWNSHIP  
LUCAS COUNTY, OHIO



- MONUMENT LEGEND**
- ◻ EXISTING R/W MONUMENT BOX
  - ◻ PROPOSED R/W MONUMENT BOX
  - EXISTING CONCRETE MONUMENT
  - PROPOSED CONCRETE MONUMENT
  - ✕ RAILROAD SPIKE FOUND
  - ✕ RAILROAD SPIKE SET
  - I.R.F. IRON PIN FOUND
  - I.R.F. IRON PIN FOUND W/ ID CAP
  - I.R.S. IRON PIN SET W/ ID CAP
  - R.F. IRON PIPE FOUND
  - R.S. IRON PIPE SET
  - R.K.F. P.K. NAIL FOUND
  - R.K.S. P.K. NAIL SET



**BEGIN LA/RW  
STA. 108+80.00**

**BEGIN ACQUISITION  
STA. 102+50.00**

**BEGIN WORK  
STA. 102+23.45**

PARCEL 485WD DETAIL TABLE

POINT	STATION	OFFSET	COURSE	BEARING	DISTANCE
1	102+70.00	52.00' RT.	1-2	S 42°31'59" E	22.36'
2	102+50.00	42.00' RT.	2-3	S 20°54'06" W	75.00'
3	102+50.00	33.00' LT.	3-4	S 84°20'12" W	22.36'
4	102+70.00	43.00' LT.			

**NOTES**  
THE PROPOSED RIGHT OF WAY SHALL BE REFERENCED FROM THE CENTERLINE OF RIGHT OF WAY.

MONUMENTS REFERRED TO AS "IRON PINS SET" ARE 3/4 INCH DIAMETER BY 30 INCH LONG BARS WITH A 1 1/2 INCH DIAMETER ALUMINUM CAP.

△ DENOTES R/W ENCROACHMENT.

REV. BY	DATE	DESCRIPTION
JDB	12/15/09	SPLIT 485T INTO 485T & 485T-2
REV. BY	DATE	DESCRIPTION
DATE COMPLETED	AUGUST 18, 2006	

S:\Projects\Projects K-O\O\HDR\80444\ROW\sheets\20404RBI38(380).dgn 12/19/2012 1:02:07 PM

PID NO.  
**20404**

R/W DESIGNER  
JDB  
R/W REVIEWER  
JLW

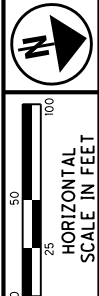
RIGHT OF WAY PLAN - SR 64  
STA. 104+00 TO STA. 114+00

HEN / LUC-24-10.42 / 0.00

287/295

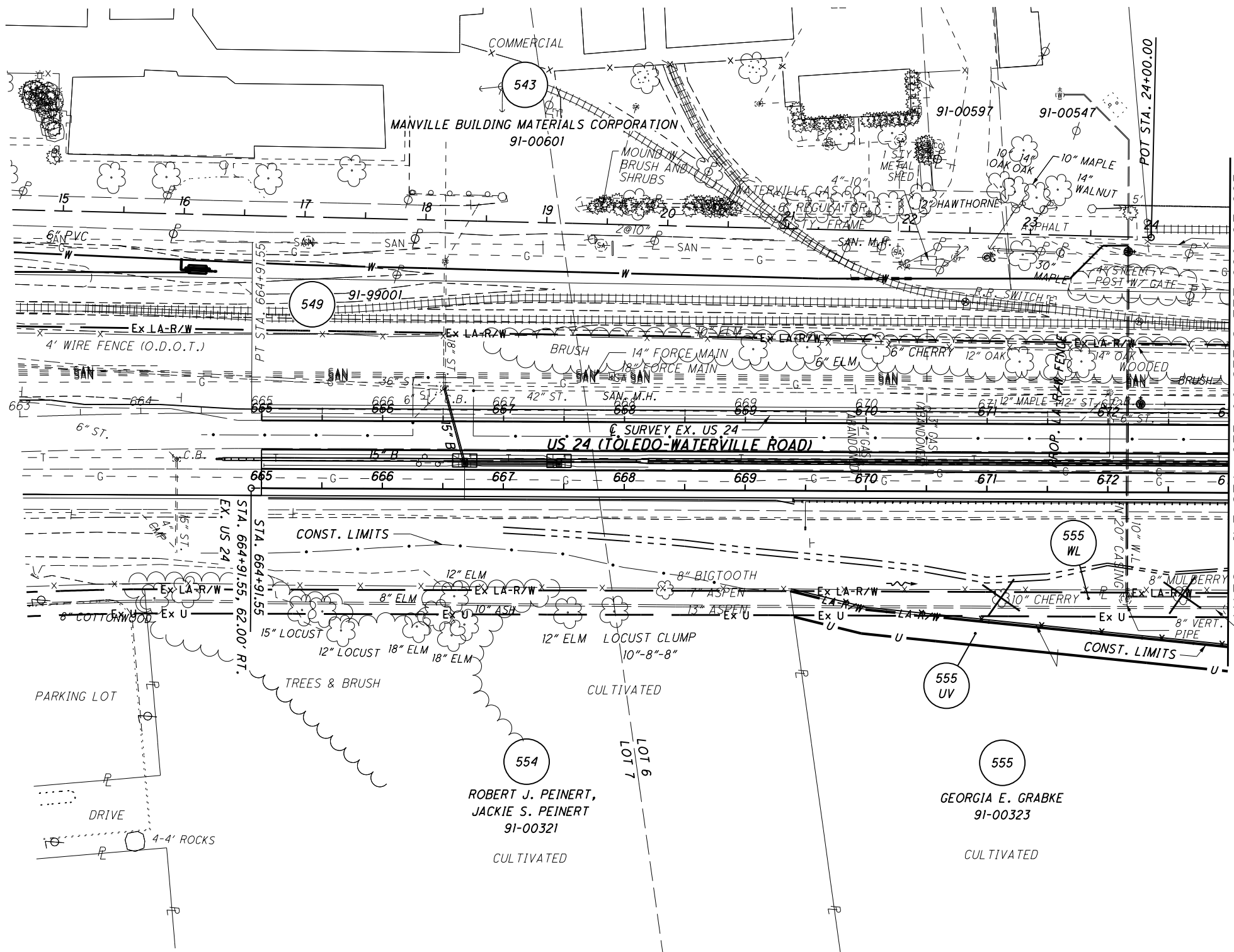
380  
388  
1185  
1193

**T-1-USR  
SECTION 16  
WATERVILLE TOWNSHIP  
LUCAS COUNTY, OHIO**



- MONUMENT LEGEND**
- ◻ EXISTING R/W MONUMENT BOX
  - ◻ PROPOSED R/W MONUMENT BOX
  - ⊙ EXISTING CONCRETE MONUMENT
  - PROPOSED CONCRETE MONUMENT
  - ✕ RAILROAD SPIKE FOUND
  - ✕ RAILROAD SPIKE SET
  - I.P.F. IRON PIN FOUND
  - ⊙ I.P.F. IRON PIN FOUND W/ ID CAP
  - I.P.S. IRON PIN SET W/ ID CAP
  - ⊙ I.P.F. IRON PIPE FOUND
  - ⊙ I.P.S. IRON PIPE SET
  - R.K.F. P.K. NAIL FOUND
  - R.K.S. P.K. NAIL SET

549 NORFOLK SOUTHERN  
COMBINED RAILWAY  
SUBSIDIARIES  
91-99001



MATCH LINE STA. 673+00 SEE SHEET 260 OF 295

WATERLINE EASEMENT  
DV. 2729 PG. 17

- STRUCTURE KEY**
- ◻ RESIDENTIAL
  - ◼ COMMERCIAL
  - ▨ OUT-BUILDING

**NOTES**

THE PROPOSED RIGHT OF WAY SHALL BE REFERENCED FROM THE CENTERLINE OF RIGHT OF WAY.

MONUMENTS REFERRED TO AS "IRON PINS SET" ARE 3/4 INCH DIAMETER BY 30 INCH LONG BARS WITH A 1 1/2 INCH DIAMETER ALUMINUM CAP.

△ DENOTES R/W ENCROACHMENT.

JDB	9/17/07	ADDED ORIGINAL LOTS	381
REV. BY	DATE	DESCRIPTION	388
DATE COMPLETED	AUGUST 18, 2006		1186
			1193

PID NO.  
**20404**

R/W DESIGNER  
JDB  
R/W REVIEWER  
JLW

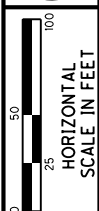
**RIGHT OF WAY PLAN - EX. US 24  
FROM STA. 663+00 TO STA. 673+00**

HEN / LUC-24-10.42 / 0.00

288 / 295

S:\Projects\Projects K-O\O\HDR\80444\ROW\sheet\20404RT14.3(381).dgn 12/19/2012 1:02:09 PM

T-1-USR  
SECTION 16  
WATERVILLE TOWNSHIP  
LUCAS COUNTY, OHIO



PID NO.  
**20404**

R/W DESIGNER  
JDB  
R/W REVIEWER  
JLW

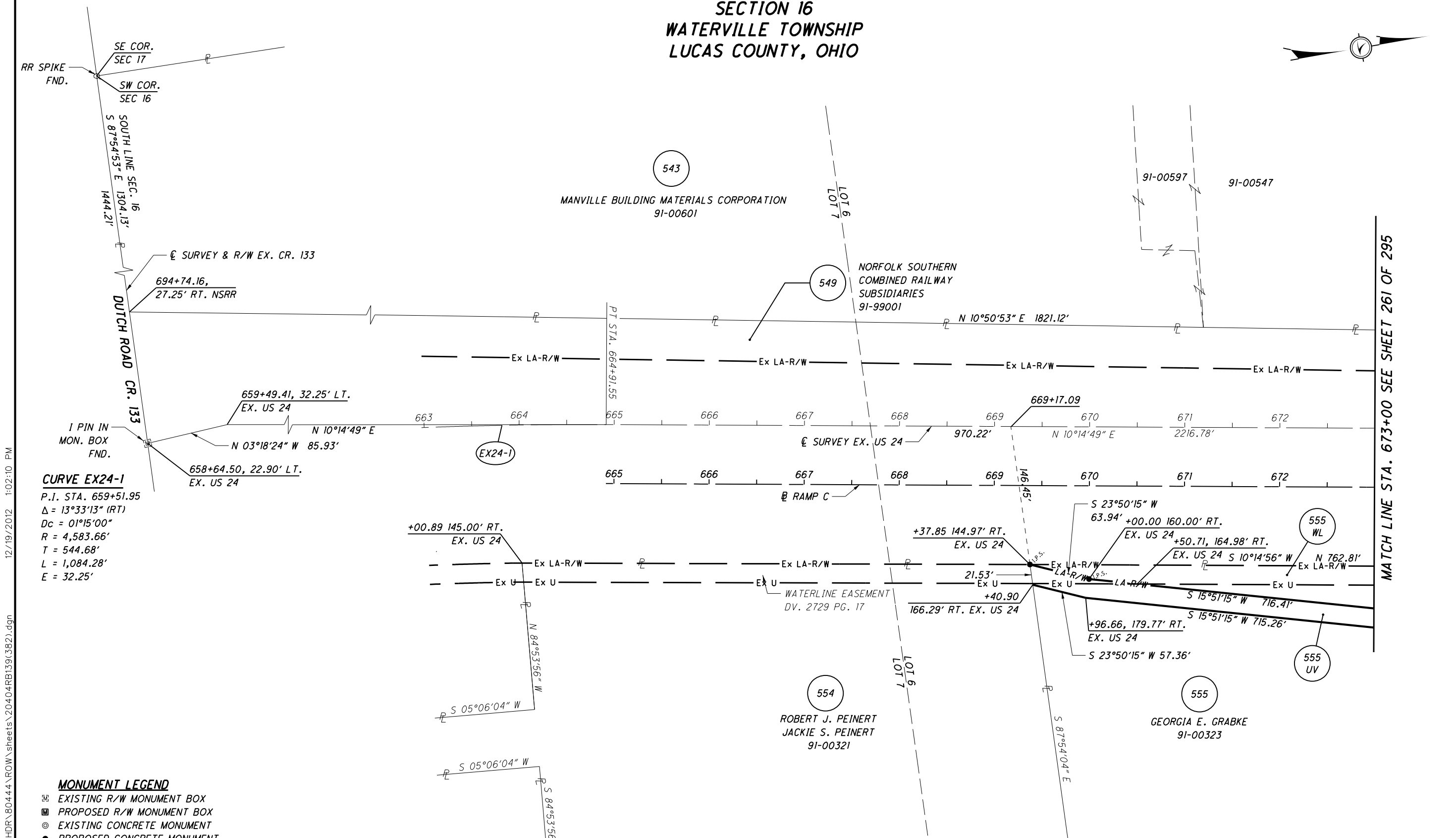
RIGHT OF WAY PLAN - EX. US 24  
FROM STA. 663+00 TO STA. 673+00

HEN / LUC-24-10.42 / 0.00

289 / 295

382  
388

1187  
1193



**CURVE EX24-1**  
P.I. STA. 659+51.95  
 $\Delta = 13^\circ 33' 13''$  (RT)  
 $Dc = 01^\circ 15' 00''$   
 $R = 4,583.66'$   
 $T = 544.68'$   
 $L = 1,084.28'$   
 $E = 32.25'$

- MONUMENT LEGEND**
- ▣ EXISTING R/W MONUMENT BOX
  - ▣ PROPOSED R/W MONUMENT BOX
  - ⊙ EXISTING CONCRETE MONUMENT
  - PROPOSED CONCRETE MONUMENT
  - ⚡ RAILROAD SPIKE FOUND
  - ⚡ RAILROAD SPIKE SET
  - I.P.F. IRON PIN FOUND
  - I.P.F. IRON PIN FOUND W/ ID CAP
  - I.P.S. IRON PIN SET W/ ID CAP
  - ⊙ I.P.F. IRON PIPE FOUND
  - ⊙ I.P.S. IRON PIPE SET
  - ⊙ P.K.F. P.K. NAIL FOUND
  - ⊙ P.K.S. P.K. NAIL SET

**NOTES**  
THE PROPOSED RIGHT OF WAY SHALL BE REFERENCED FROM THE CENTERLINE OF RIGHT OF WAY.  
MONUMENTS REFERRED TO AS "IRON PINS SET" ARE 3/4 INCH DIAMETER BY 30 INCH LONG BARS WITH A 1 1/2 INCH DIAMETER ALUMINUM CAP.  
△ DENOTES R/W ENCROACHMENT.

REV. BY	DATE	DESCRIPTION
JDB	9/17/07	ADDED ORIGINAL LOTS
REV. BY	DATE	DESCRIPTION
DATE COMPLETED	AUGUST 18, 2006	

S:\Projects\Projects K-O\OHDPR\80444\ROW\sheets\20404RBI39(382).dgn 12/19/2012 1:02:10 PM

PAGE INTENTIONALLY LEFT BLANK

290/295

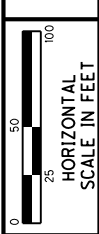
			383
			388
			1188
			1193
REV. BY	DATE	DESCRIPTION	
DATE COMPLETED			

HEN / LUC - 24 - 10.42 / 0.00

RIGHT OF WAY PLAN

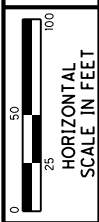
R/W DESIGNER	JDB
R/W REVIEWER	JLW

PID NO. 20404





*PAGE INTENTIONALLY LEFT BLANK*



REV. BY	DATE	DESCRIPTION

384  
388  
1189  
1193



PAGE INTENTIONALLY LEFT BLANK

293/295

386  
388

1191  
1193

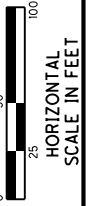
REV. BY	DATE	DESCRIPTION

HEN / LUC - 24 - 10.42 / 0.00

RIGHT OF WAY PLAN


R/W DESIGNER  
JDB  
R/W REVIEWER  
JLW

PID NO.  
20404



NORFOLK SOUTHERN COMBINED RAILWAY SUBSIDIARIES

T-1-USR  
SECTION 16  
WATERVILLE TOWNSHIP  
LUCAS COUNTY, OHIO



PID NO. 20404

R/W DESIGNER JDB  
R/W REVIEWER JLW

RAILROAD PLAT

HEN / LUC-24-10.42 / 0.00

294/295

387  
388

1192  
1193

543  
MANVILLE BUILDING MATERIALS CORPORATION  
A DELAWARE CORPORATION  
91-00547

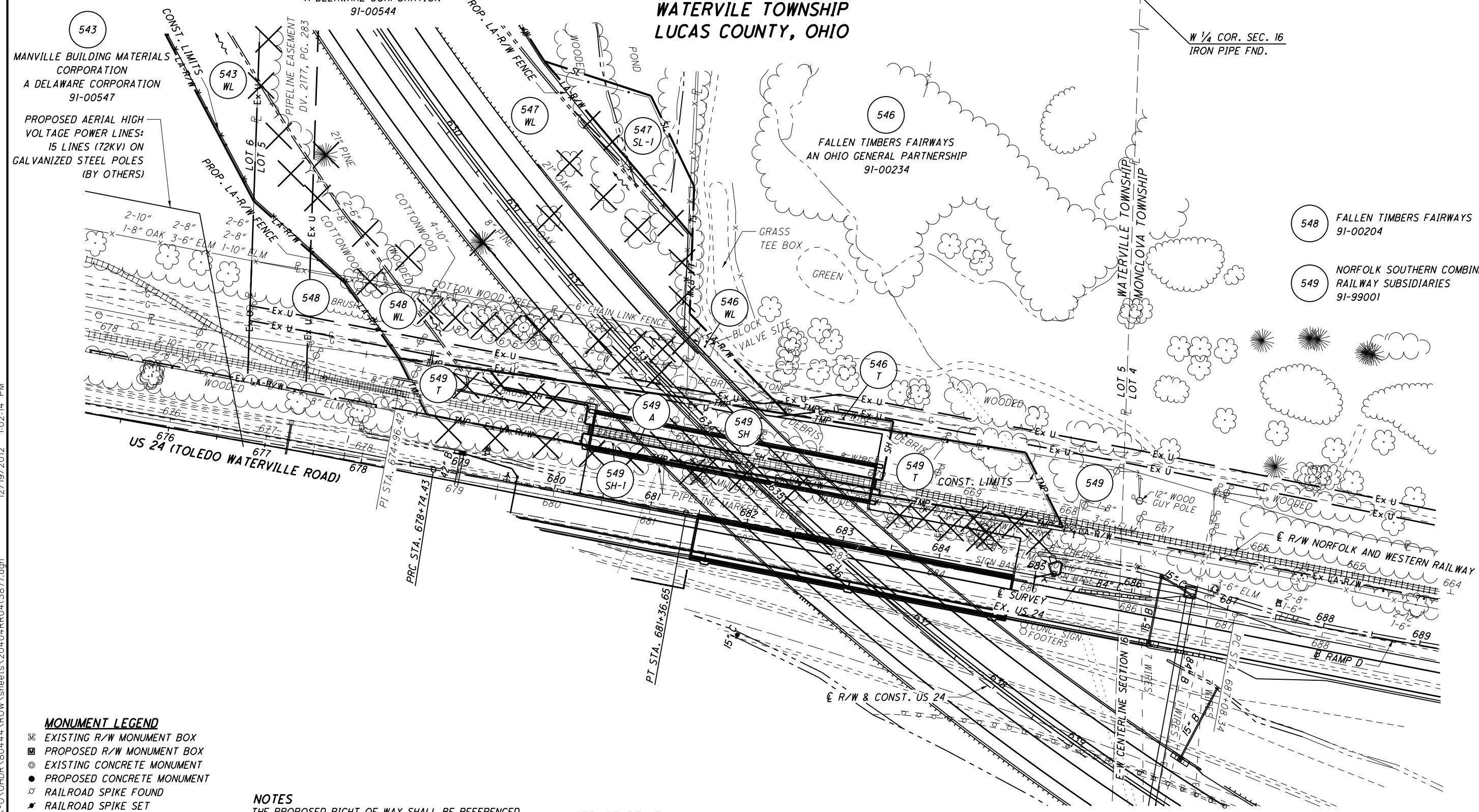
547  
MANVILLE SALES CORP.  
A DELAWARE CORPORATION  
91-00544

546  
FALLEN TIMBERS FAIRWAYS  
AN OHIO GENERAL PARTNERSHIP  
91-00234

548  
FALLEN TIMBERS FAIRWAYS  
91-00204

549  
NORFOLK SOUTHERN COMBINED  
RAILWAY SUBSIDIARIES  
91-99001

PROPOSED AERIAL HIGH VOLTAGE POWER LINES:  
15 LINES (72KV) ON GALVANIZED STEEL POLES (BY OTHERS)



**MONUMENT LEGEND**

- ◻ EXISTING R/W MONUMENT BOX
- ◻ PROPOSED R/W MONUMENT BOX
- EXISTING CONCRETE MONUMENT
- PROPOSED CONCRETE MONUMENT
- ✕ RAILROAD SPIKE FOUND
- ✕ RAILROAD SPIKE SET
- I.P.F. IRON PIN FOUND
- I.P.F. IRON PIN FOUND W/ ID CAP
- I.P.S. IRON PIN SET W/ ID CAP
- I.P.F. IRON PIPE FOUND
- I.P.S. IRON PIPE SET
- ✕ P.K.F. P.K. NAIL FOUND
- ✕ P.K.S. P.K. NAIL SET

**NOTES**

THE PROPOSED RIGHT OF WAY SHALL BE REFERENCED FROM THE CENTERLINE OF RIGHT OF WAY.

MONUMENTS REFERRED TO AS "IRON PINS SET" ARE 3/4 INCH DIAMETER BY 30 INCH LONG BARS WITH A 1 1/2 INCH DIAMETER ALUMINUM CAP.

△ DENOTES R/W ENCROACHMENT.

**STRUCTURE KEY**

- ◻ RESIDENTIAL
- ◼ COMMERCIAL
- ▨ OUT-BUILDING

REV. BY	DATE	DESCRIPTION
JDB	9/18/08	REVISED PROPERTY LINE BETWEEN 547 & 548
JDB	9/17/07	ADDED ORIGINAL LOTS
TCJ	8/2/07	REVISED 549 PARCELS
DATE COMPLETED	AUGUST 18, 2006	

S:\Projects\Projects\_K-O\OHD\80444\ROW\sheet\20404RR04(387).dgn 12/19/2012 1:02:14 PM

**MONUMENT LEGEND**

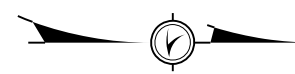
- ⊠ EXISTING R/W MONUMENT BOX
- ⊡ PROPOSED R/W MONUMENT BOX
- ⊙ EXISTING CONCRETE MONUMENT
- PROPOSED CONCRETE MONUMENT
- ✱ RAILROAD SPIKE FOUND
- ✱ RAILROAD SPIKE SET
- I.R.F. IRON PIN FOUND
- ⊙ I.R.F. IRON PIN FOUND W/ ID CAP
- I.R.F. IRON PIN SET W/ ID CAP
- ⊙ P.F. IRON PIPE FOUND
- P.F. IRON PIPE SET
- P.K.F. P.K. NAIL FOUND
- P.K.F. P.K. NAIL SET

**BASIS FOR BEARINGS**

ALL BEARINGS SHOWN ARE FOR PROJECT USE ONLY.  
 THE BEARINGS SHOWN ARE RELATIVE TO GRID NORTH OF THE OHIO STATE PLANE COORDINATES, NORTH ZONE (3401), NAD 83 (1995 ADJUSTMENT) DATUM, AS ESTABLISHED BY G.P.S. OBSERVATIONS IN AUGUST OF 2004.


**NORFOLK SOUTHERN COMBINED RAILWAY SUBSIDIARIES**

**T-1-USR  
SECTION 16  
WATERVILLE TOWNSHIP  
LUCAS COUNTY, OHIO**



**CURVE 24-22**

P.I. STA. 633+07.57  
 $\Delta = 59^{\circ}14'23''$  (LT)  
 $Dc = 02^{\circ}00'00''$   
 $R = 2,864.79'$   
 $Ls = 400.00'$   
 $\theta s = 04^{\circ}00'00''$   
 $LT = 266.73'$   
 $ST = 133.40'$   
 $x = 399.81'$   
 $y = 9.31'$   
 $k = 199.97'$   
 $p = 2.33'$   
 $\Delta c = 51^{\circ}14'23''$  (LT)  
 $Lc = 2,561.99'$   
 $Ts = 1,830.03'$   
 $Es = 433.31'$



PID NO. **20404**

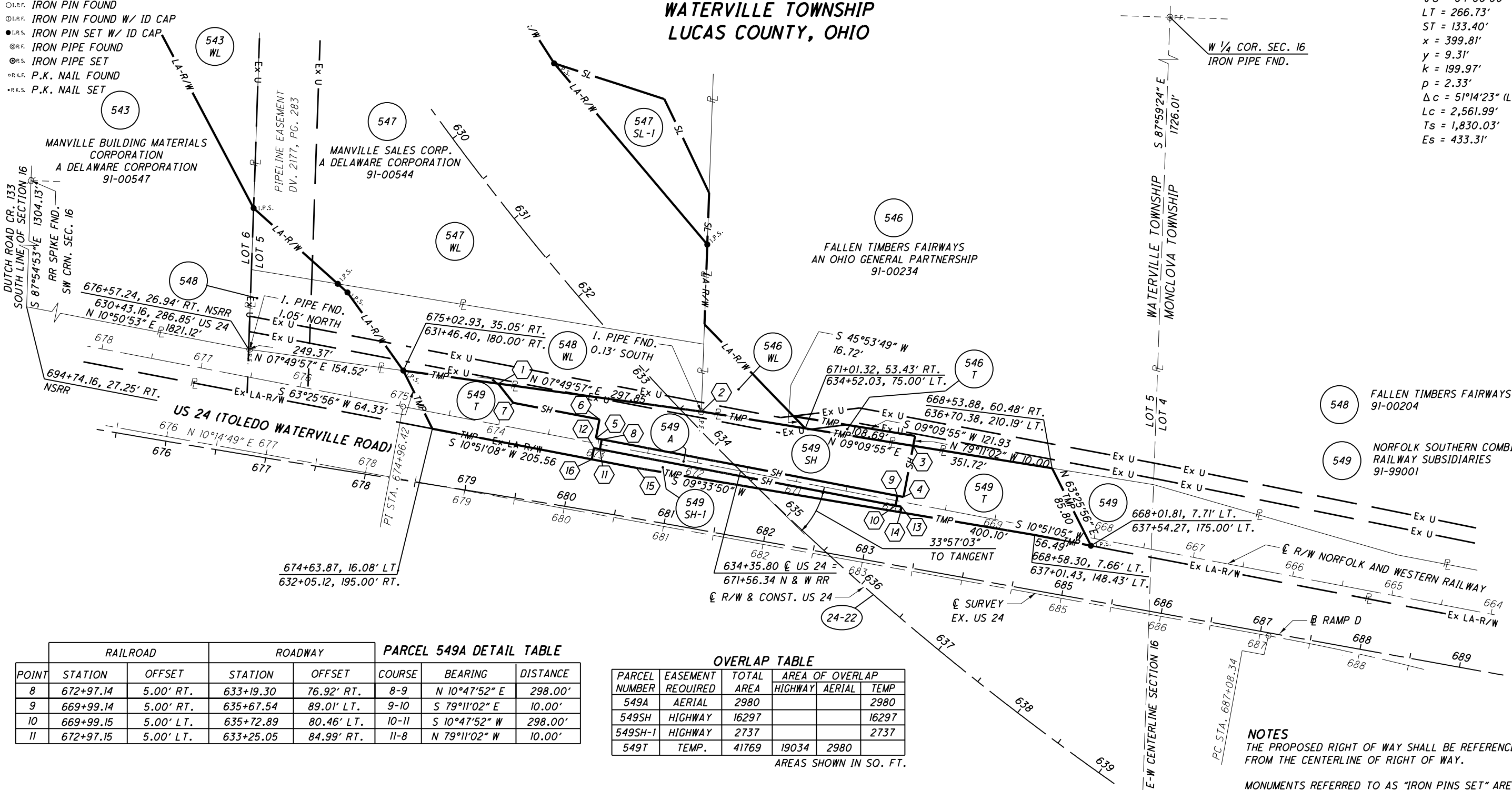
R/W DESIGNER: JDB  
 R/W REVIEWER: JLW

**RAILROAD PLAT**

HEN / LUC - 24-10.42 / 0.00

295/295

388  
 388  
 1193  
 1193



**PARCEL 549A DETAIL TABLE**

RAILROAD			ROADWAY			PARCEL	COURSE	BEARING	DISTANCE
POINT	STATION	OFFSET	STATION	OFFSET	COURSE	BEARING	DISTANCE		
8	672+97.14	5.00' RT.	633+19.30	76.92' RT.	8-9	N 10°47'52" E	298.00'		
9	669+99.14	5.00' RT.	635+67.54	89.01' LT.	9-10	S 79°11'02" E	10.00'		
10	669+99.15	5.00' LT.	635+72.89	80.46' LT.	10-11	S 10°47'52" W	298.00'		
11	672+97.15	5.00' LT.	633+25.05	84.99' RT.	11-8	N 79°11'02" W	10.00'		

**OVERLAP TABLE**

PARCEL NUMBER	EASEMENT REQUIRED	TOTAL AREA	AREA OF OVERLAP		
			HIGHWAY	AERIAL	TEMP
549A	AERIAL	2980			2980
549SH	HIGHWAY	16297			16297
549SH-1	HIGHWAY	2737			2737
549T	TEMP.	41769	19034	2980	

AREAS SHOWN IN SQ. FT.

**PARCEL 549SH DETAIL TABLE**

RAILROAD			ROADWAY			PARCEL	COURSE	BEARING	DISTANCE
POINT	STATION	OFFSET	STATION	OFFSET	COURSE	BEARING	DISTANCE		
1	674+08.19	39.96' RT.	632+13.38	116.49' RT.	1-2	N 07°49'57" E	203.00'		
2	672+05.46	50.46' RT.	633+66.54	13.59' LT.	2-3	N 09°09'55" E	212.42'		
3	669+93.13	56.51' RT.	635+44.83	136.05' LT.	3-4	S 79°11'02" E	51.51'		
4	669+93.14	5.00' RT.	635+72.84	92.12' LT	4-5	S 10°47'52" W	310.00'		
5	673+03.14	5.00' RT.	633+14.60	80.47' RT.	5-6	N 79°11'02" W	19.07'		
6	673+03.14	24.07' RT.	633+03.55	65.14' RT.	6-7	S 10°48'58" W	87.00'		
7	673+90.14	24.09' RT.	632+36.43	117.80' RT.	7-1	S 52°06'09" W	24.03'		

**PARCEL 549SH-1 DETAIL TABLE**

RAILROAD			ROADWAY			PARCEL	COURSE	BEARING	DISTANCE
POINT	STATION	OFFSET	STATION	OFFSET	COURSE	BEARING	DISTANCE		
12	673+03.15	5.00' LT.	633+20.35	88.53' RT.	12-13	N 10°47'52" E	310.00'		
13	669+93.15	5.00' LT.	635+78.17	83.56' LT.	13-14	S 79°11'02" E	5.56'		
14	669+93.15	10.56' LT.	635+81.13	78.79' LT.	14-15	S 09°33'50" W	265.22'		
15	672+58.30	16.28' LT.	633+62.13	71.42' RT.	15-16	S 10°51'08" W	44.85'		
16	673+03.15	16.23' LT.	633+26.77	97.60' RT.	16-12	N 79°11'02" W	11.23'		

**NOTES**  
 THE PROPOSED RIGHT OF WAY SHALL BE REFERENCED FROM THE CENTERLINE OF RIGHT OF WAY.

MONUMENTS REFERRED TO AS "IRON PINS SET" ARE 3/4 INCH DIAMETER BY 30 INCH LONG BARS WITH A 1 1/2 INCH DIAMETER ALUMINUM CAP.

△ DENOTES R/W ENCROACHMENT.

REV. BY	DATE	DESCRIPTION
JDB	9/18/08	REVISED PROERTY LINE BETWEEN 547 & 548
JDB	9/17/07	ADDED ORIGINAL LOTS
TCJ	7/31/07	UPDATED 549 PARCELS
JDB	2/12/07	UPDATED OVERLAP TABLE
REV. BY	DATE	DESCRIPTION
DATE COMPLETED		AUGUST 18, 2006

S:\Projects\Projects\_K-O\OHDR\80444\ROW\Sheets\20404RR05(388).dgn 12/19/2012 1:02:16 PM