


LOCATION PLAN

DEPARTMENT OF HIGHWAYS

HEN. 24-(11.22-15.37)

LIBERTY & WASHINGTON TOWNSHIPS

HENRY COUNTY



I hereby certify this to be a true and correct plotting of the centerline of survey as determined by the Ohio Department of Highways

Date: 6-5-58 G.C. Paul
 Division Deputy Director

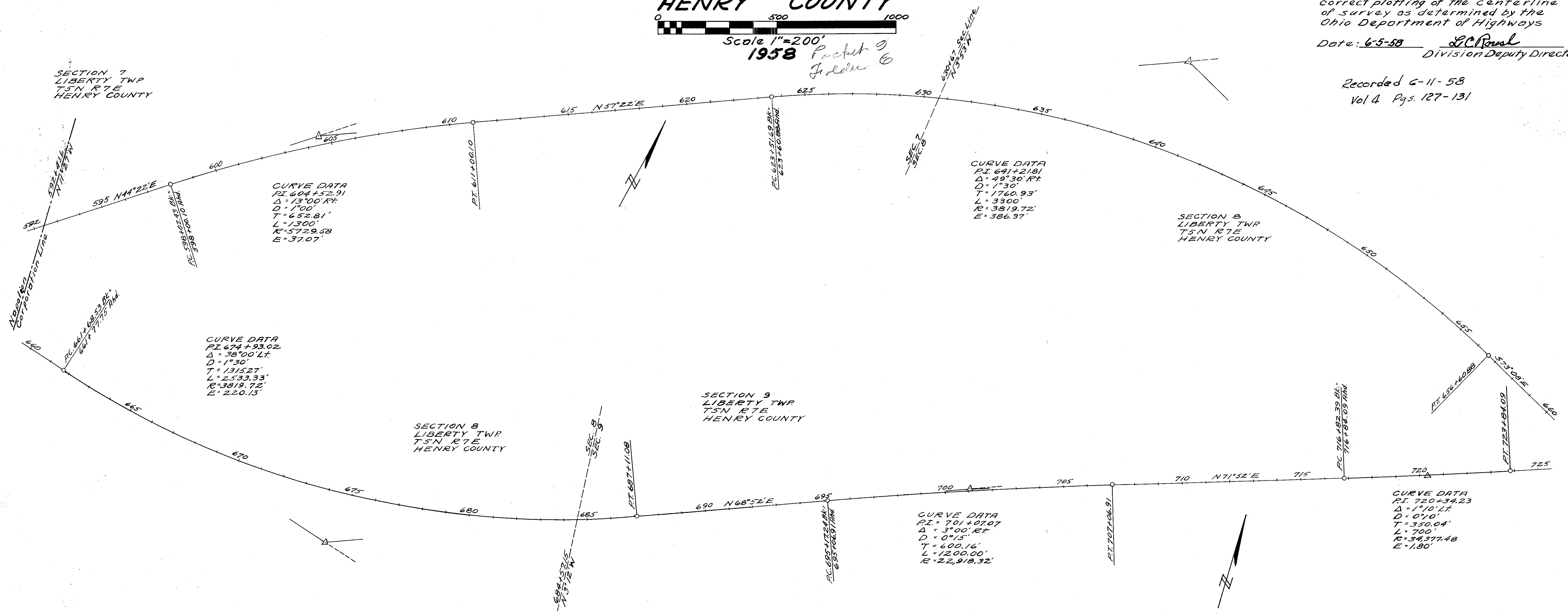
Recorded 6-11-58
 Vol 4 Pgs. 127-131

SECTION 7
 LIBERTY TWP
 T5N R7E
 HENRY COUNTY

SECTION 8
 LIBERTY TWP
 T5N R7E
 HENRY COUNTY

SECTION 8
 LIBERTY TWP
 T5N R7E
 HENRY COUNTY

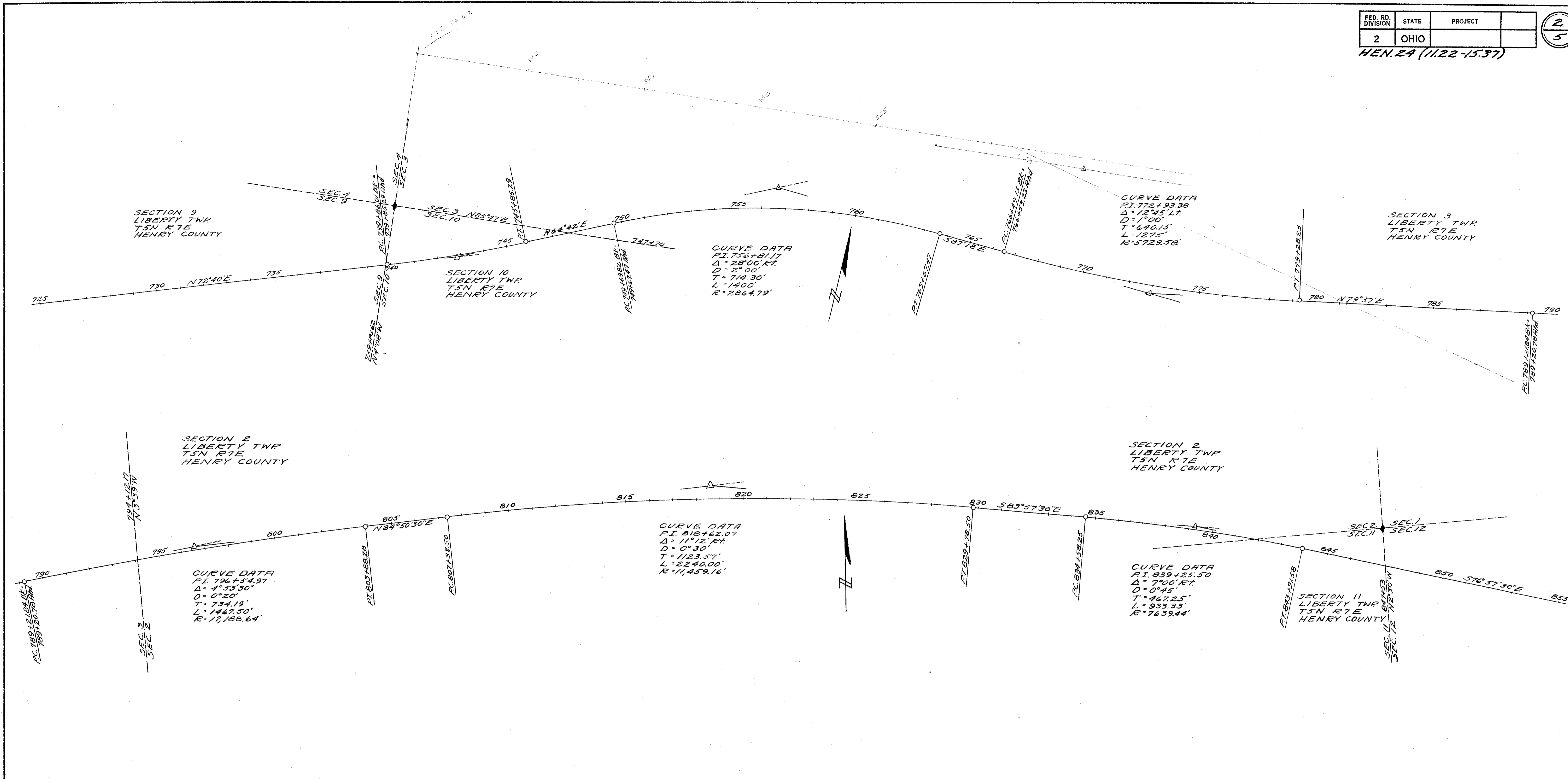
SECTION 9
 LIBERTY TWP
 T5N R7E
 HENRY COUNTY



Centerline reference monuments will be set before or after construction

P.T. 687+11.08 Fwd. Tan 2	P.C. 695+17.24 Bk. = 695+06.91 Ahd. Bk. Tan 2	P.O.C. 701+00 Local Tan 2	P.T. 707+06.91 Fwd. Tan 2	P.O.T. 712+00 E. Survey 7	P.C. 716+82.39 Bk. = 716+84.09 Ahd. Bk. Tan 2	P.T. 723+84.09 Fwd. Tan 2
P.O.T. 592+41.6 E. Survey 7	P.C. 598+02.49 Bk. = 598+00.10 Ahd. Bk. Tan 2	P.O.C. 604+00 Local Tan 2	P.T. 611+00.10 Fwd. Tan 2	P.O.T. 667+00 E. Survey 7	P.C. 623+51.69 Bk. = 623+60.88 Ahd. Bk. Tan 2	P.O.C. 630+00 Local Tan 2
P.O.C. 635+00 Local Tan 2	P.O.C. 640+00 Local Tan 2	P.O.C. 645+00 Local Tan 2	P.O.C. 651+00 Local Tan 2	P.T. 656+60.88 Fwd. Tan 2	P.C. 661+68.53 Bk. = 661+77.75 Ahd. Bk. Tan 2	P.O.C. 668+00 Local Tan 2
P.O.C. 675+00 Local Tan 2	P.O.C. 681+00 Local Tan 2					

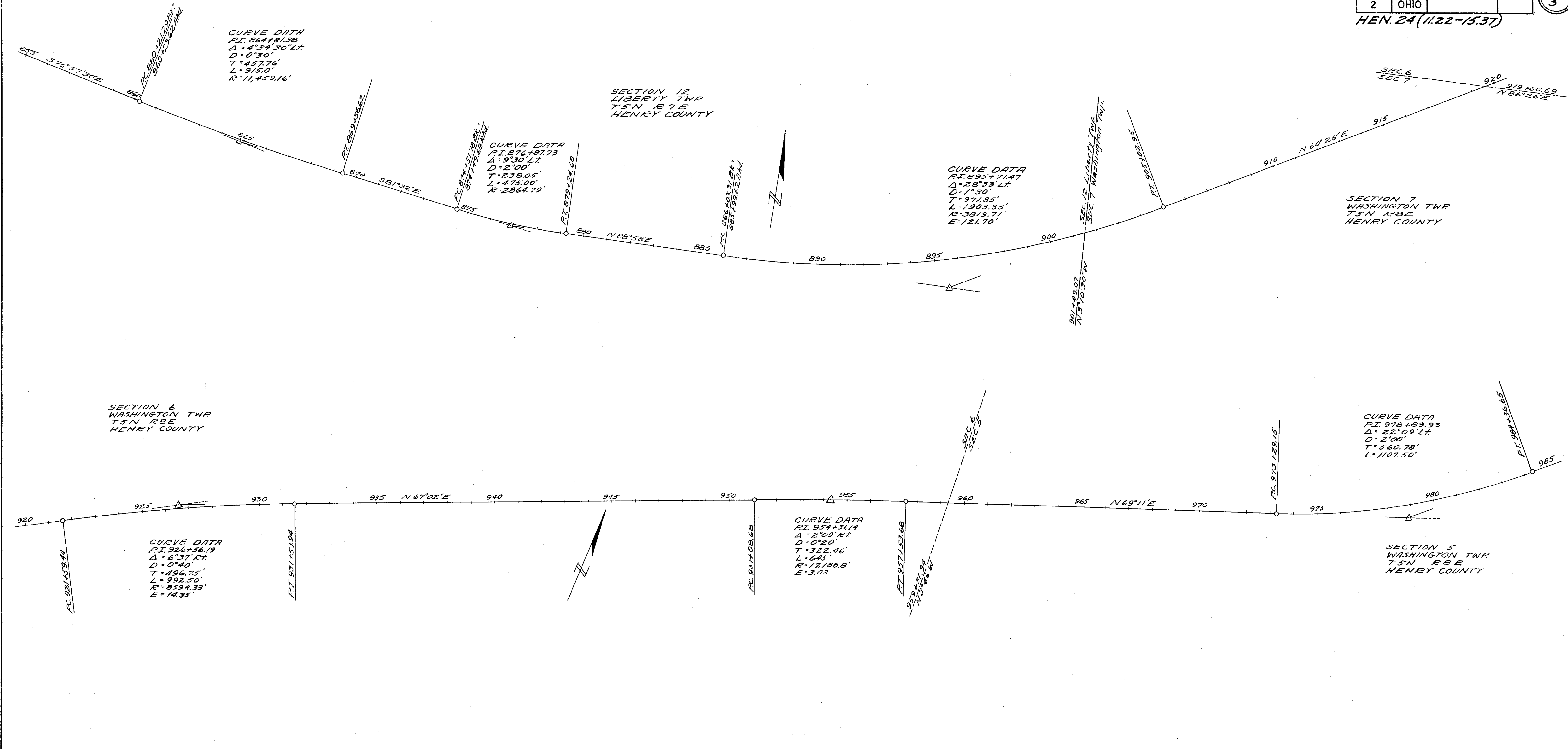
R2024



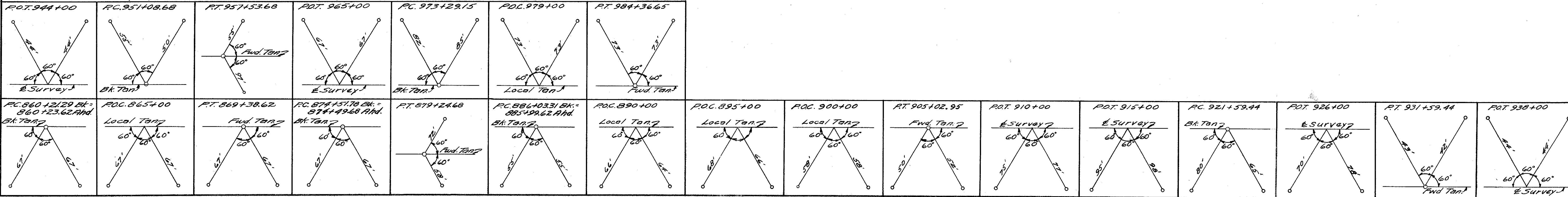
Centerline reference monuments will be set before or after construction

<p>POC. 815+00</p>	<p>POC. 820+00</p>	<p>POC. 825+00</p>	<p>PT. 829+78.50</p>	<p>PC. 834+58.25</p>	<p>POC. 839+00</p>	<p>PT. 843+91.58</p>	<p>POI. 850+00</p>	<p>POI. 855+00</p>							
<p>POI. 730+00</p>	<p>POI. 735+00</p>	<p>PC. 739+86.01 BK. 739+85.29 AND BK. Tan. 7</p>	<p>PT. 745+85.29</p>	<p>PC. 749+69.82 BK. 749+67.47 AND BK. Tan. 7</p>	<p>POC. 757+00</p>	<p>PT. 763+67.47</p>	<p>PC. 766+49.15 BK. 766+53.23 AND BK. Tan. 7</p>	<p>POC. 773+00</p>	<p>PT. 779+28.23</p>	<p>POI. 785+00</p>	<p>PC. 789+21.84 BK. 789+20.78 AND BK. Tan. 7</p>	<p>POC. 795+00</p>	<p>POC. 800+00</p>	<p>PT. 803+88.28</p>	<p>PC. 807+38.50</p>

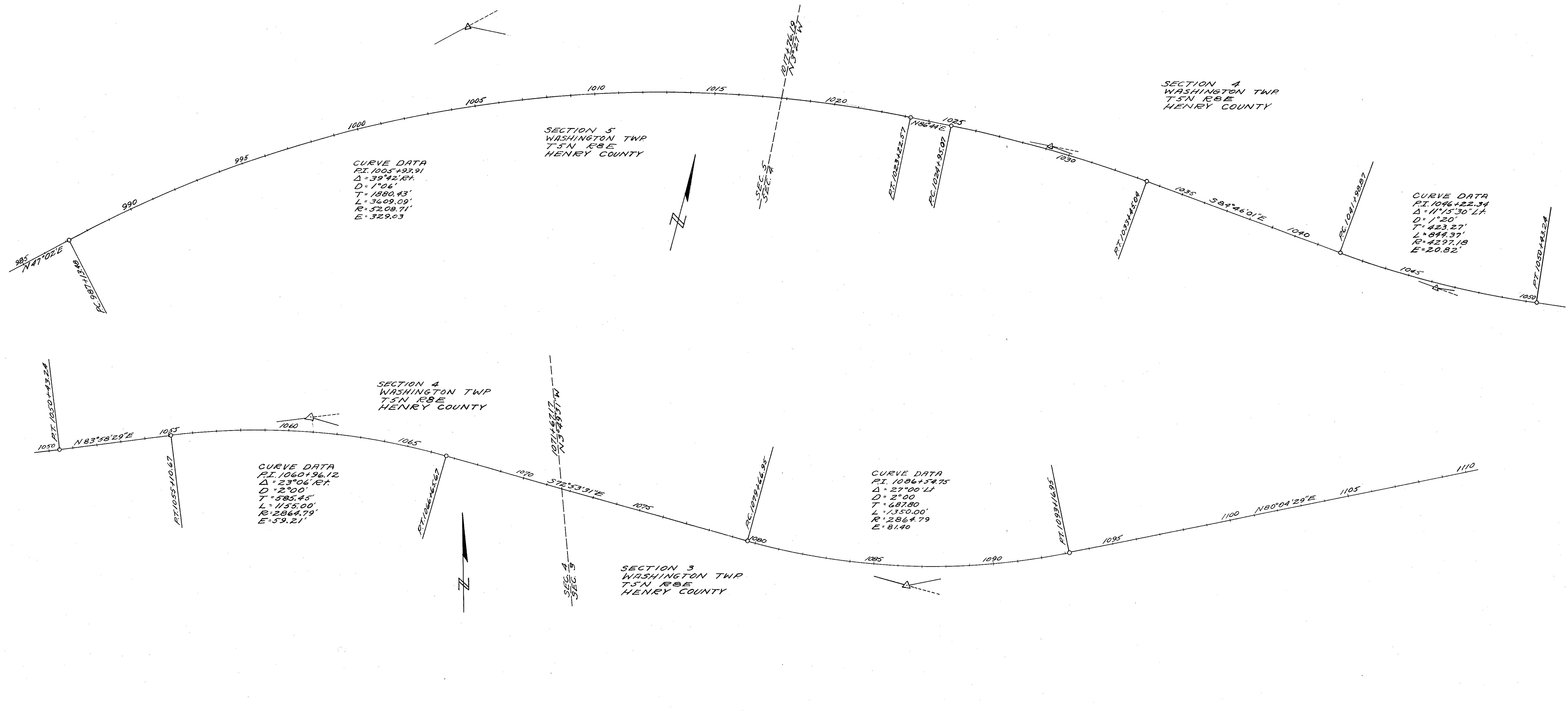
Scanned June 1997



Centerline reference monuments will be set before or after construction



Scanned June 1997



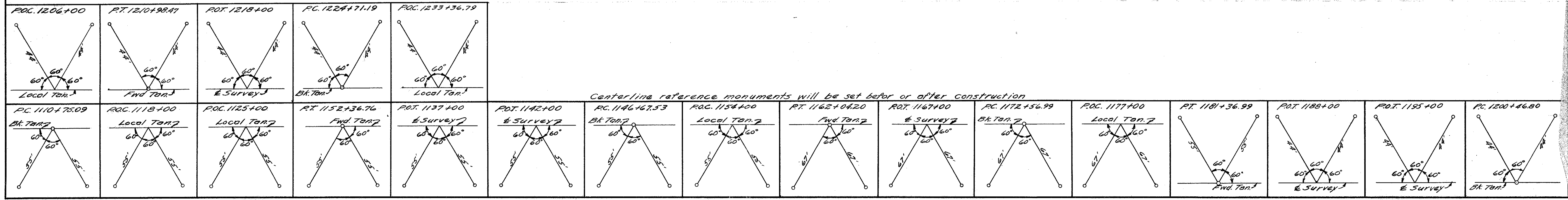
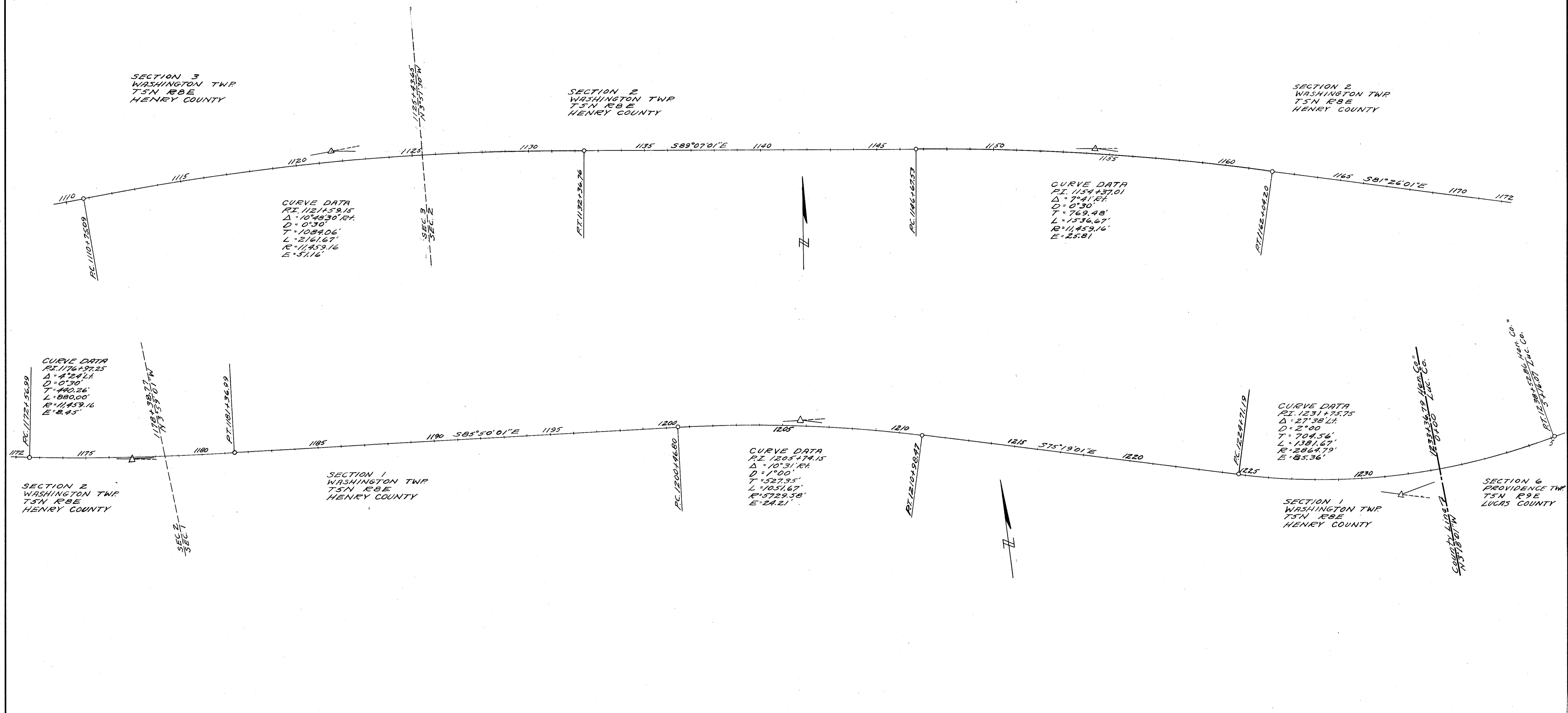
Centerline reference monuments will be set before or after construction

<p>POC 1086+00 Local Tan.</p>	<p>RT 1093+16.95 Fwd Tan.</p>	<p>ROT 1099+00 E Survey</p>	<p>ROT 1105+00 E Survey</p>												
<p>PC 987+13.48 Back Tan.</p>	<p>POC 994+00 Local Tan.</p>	<p>POC 1000+00 Local Tan.</p>	<p>POC 1006+00 Local Tan.</p>	<p>POC 1012+00 Local Tan.</p>	<p>POC 1018+00 Local Tan.</p>	<p>RT 1023+22.57 Fwd Tan.</p>	<p>POC 1028+00 Local Tan.</p>	<p>RT 1033+45.04 Fwd Tan.</p>	<p>PC 1041+98.87 Back Tan.</p>	<p>RT 1050+43.24 Fwd Tan.</p>	<p>POC 1055+10.67 Back Tan.</p>	<p>POC 1061+00 Local Tan.</p>	<p>RT 1066+65.67 Fwd Tan.</p>	<p>ROT 1073+00 E Survey</p>	<p>PC 1079+66.95 Back Tan.</p>

SECTION 3
WASHINGTON TWP
T5N R8E
HENRY COUNTY

SECTION 2
WASHINGTON TWP
T5N R8E
HENRY COUNTY

SECTION 2
WASHINGTON TWP
T5N R8E
HENRY COUNTY



Stoned June 1967

Surveyed June 1997

HEN -24 - 11.22 - 15.37 HENRY COUNTY

TOTAL NUMBER OF OWNERS

SUMMARY OF ADDITIONAL R/W REQUIRED

FED. RD. DIVISION	STATE	PROJECT	<div style="border: 1px solid black; border-radius: 50%; width: 20px; height: 20px; display: flex; align-items: center; justify-content: center; margin: 0 auto;"> 123 147 </div>
2	OHIO		

HEN.-24 - 11.22 - 15.37
LUC. - 2A - 0.00
Revised 5-10-13-58 11-7-58

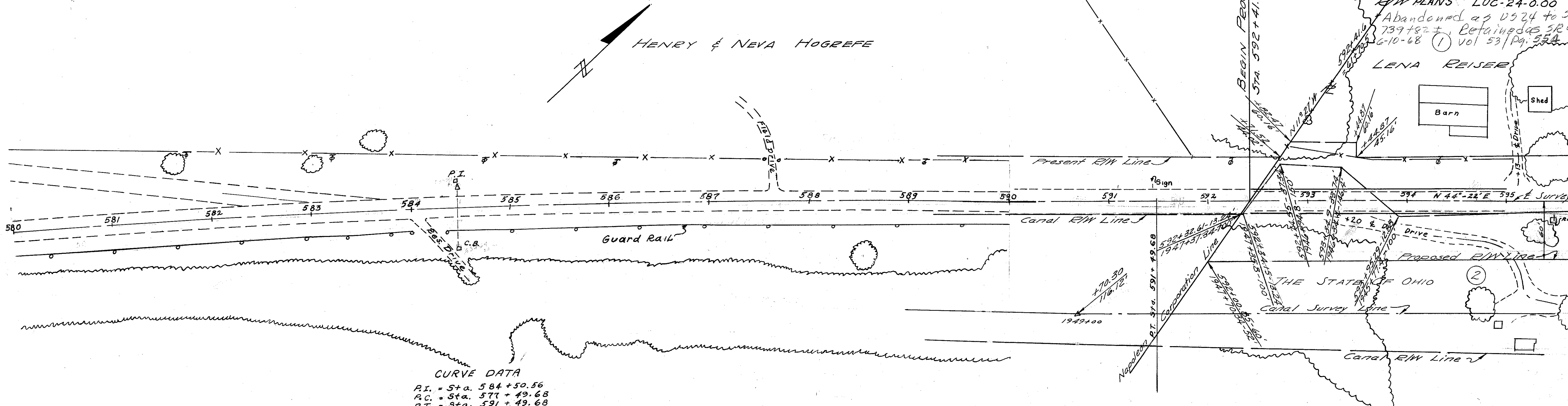
Parcel No.	Owner	Area	Exist. Bldgs.	Sheet No.	Remarks	Parcel No.	Owner	Area	Exist. Bldgs.	Sheet No.	Remarks
1	Lena Reiser	0.054		124		47	Ward E. & Eva C. Bricker	None		139	
2	The State of Ohio	0.862		124		47A	" " " " "	"		139	
2A	Lawrence E. Hoeffel	1.252		124		48	David W. & Helen E. Neely	"		139	
3	Lowell Stewart	0.056		124		49	John C. & Mabel E. Rudolf	"		139	
4	Lawrence E. Hoeffel	None		125 & 126		50	Howard E. Baumburger	"		139 & 140	
5	Elmo F. & Violet Richard	0.782	Yes	125	Gar. Rt of G13+00	51	Homer M. Sworden	"		140	
6	Hal S. Bell	0.289		125		52	Oliver W. Randolph	"		140	
7	George Clifton	0.540		125		53	John L. & Amelia L. Lorenz	"		140	
8	Ray Spencer	0.441		125 & 126		54	Dorothy B. Stoner	"		140	
9	Toledo Edison	0.071		126		55	Bessie B. Faeth	"		140	
10	Ray Spencer	0.429		126		56	Charline D. Perkins	"		140	
11	Ray F. Bargman	0.298		126		57	Frank J. Koch	"		140	
12	Charles A. Clifton	0.192		126		57A	Berton O. Grater	"		140	
13	George B. Fuller	1.132		126 & 127		58	Melvin Keith & Lillian Anne Langel	"		140 & 141	
14	The State of Ohio	2.366		127		59	Omar Hazen Peavey	"		141	
15	Harris Products Co.	None		126 & 127		59A	Minnie Yeager Koch	"		141	
16	The State of Ohio	21.412		128-134		60	John E. & Margaret S. McClure	"		141	
16 S	" " " "	0.221		132	For Sewer GO Rt. Sta - 809 + 40.28	61	James A. Anglemeyer	"		141	
17	William H. Snyder	0.272		128		62	Minnie Yeager Koch	"		141	
17A	" " " "	0.031		128		63	Albert G. Koch	"		141	
18	" " " "	0.029		128		64	Emily Yeager	"		141	
19-SL	Albert Rickenberg	0.083		129	For Slope 34.70' Lt. Sta 708+00 to 40' Lt. Sta 711 + 60.95	65	Fred R. Weirich	"		141	
20	Earl Zahrend	None		129		66	Albert G. Koch	"		141	
21	Alice Bowers Mohler	0.057		129 & 130		67	O. W. Randolph	"		141	
22	" " " "	0.023		130		68	Elbert H. Artz	"		141	
23	Rowena Mc Cabe	None		130 & 131		69	State of Ohio	"		141	
24	Orley & Frances Babcock	"		131		70	James C. & Nellie Bodly	"		141	
25	Rowena Mc Cabe	"		131		71	William E. & Pauline E. Fensler	"		141	
26	Marie Wulff	"		131		72	Lewis H. Jr. & Mary E. Barnes	"		142	
27	Blanch E. Knoll	"		131 & 132		73	Elbert H. Artz	"		142	
28	Christena B. Vollmar	0.092		132		74	William E. & Pauline E. Fensler	"		142	
28-A	DT #1 Railroad	None		132		74A	Charles E. & Grace G. Minnick	"		142	
28-75	Christina B. Vollmar	0.031		132	For Drive Lt. Sta 801+75	74B	William E. & Pauline E. Fensler	"		142	
28-A-75	" " " "	0.043		132	For Drive Lt. of Sta. 802 + 73	75	William J. & Elvira M. Altwies	"		142	
29	Walter E. Watkins Et. Al.	0.073		132		76	Leil S. & Ethel J. Dunbar	"		142	
29-A	" " " " "	0.072		132 & 133		77	Edwin D. & Cecelia E. Fogarty	"		142	
29-SA	" " " " "	0.046		132	For Drive Lt. Sta 813 + 36	78	" " " " "	"		142	
30-X	" " " " "	0.101		132	Channel 173.50' Rt. Sta. 812 + 29.44	79	Frank O. Stark	"		142	
31	Floyd J. Sattler	0.055		133		80	William C. & Margaret R. Haase	"		142	
32	Karl Oberhause	0.066		133		81	Hubert S. & Gladys I. Demarest	"		142	
33	" " " "	0.085		133 & 134		82	Glen D. & Ollie O. MacK	"		142	
34-SA	Bernard & Florence Desgrange	0.020		134	For Drive Lt. Sta. 863 + 12	83	Jack H. & Gertrude M. Ingle	"		142	
36	William P. Gorey	None		134		84	Paul & Cyrilla Burkard	"		142	
37	Harold A. & Dollie M. Beck	0.270		134 & 135		84A	Maudie K. James	"		142	
38	Henry County	0.098		134		85	Leil S. & Ethel J. Dunbar	"		142 & 143	
39	Harold A. & Dollie M. Beck	None		134 & 135		86	Peter J. Johnson	"		143 & 144	
40	Robert G. & Thelma M. Guyer	"		135 & 136		87	Julian S. & Lura Travis	"		143 & 144	
41	Albert H. & Esther Meyer	"		135 & 136		88	Carl L. & Anna M. Laskey	"		144 & 145	
42	Robert C. & Dortha H. Bortel	"		136 & 137		89	" " " " "	"		144 & 145	
42-A	" " " " "	0.037		137		90	Merel R. & Lima A. Parsons	"		145	
43	Luther Home of Mercy	"		136		91	Charles M. & Lillian M. Lamson	"		145 & 146	
44	Bert T. & Cloise M. Showman	"		136 & 138		91 SL1	" " " " "	0.095		145 & 146	For Slope Lt. Sta. 1191+86 to Sta. 1196+00
45	Luther Home of Mercy Inc.	"		137 & 138		92 SL2	" " " " "	0.177		146	For Slope Lt. Sta. 1197+85 to Sta. 1203+00
46	Lyllian May Palmerton	"		138 & 139		92	Augustine L. & Bessie B. Elliott	None		146 & 147	

Standard
June 1997

SEC. 7 LIBERTY TOWNSHIP T5N RTE

FED. RD. DIVISION	STATE	PROJECT	124 147
2	OHIO		

HEN 24-(11.22-15.37)
 E/W PLANS LUC-24-0.00
 Abandoned as US 24 to Sta.
 739+92.1, Retained as SR 424
 6-10-68 (1) Vol 53/Pg. 55A

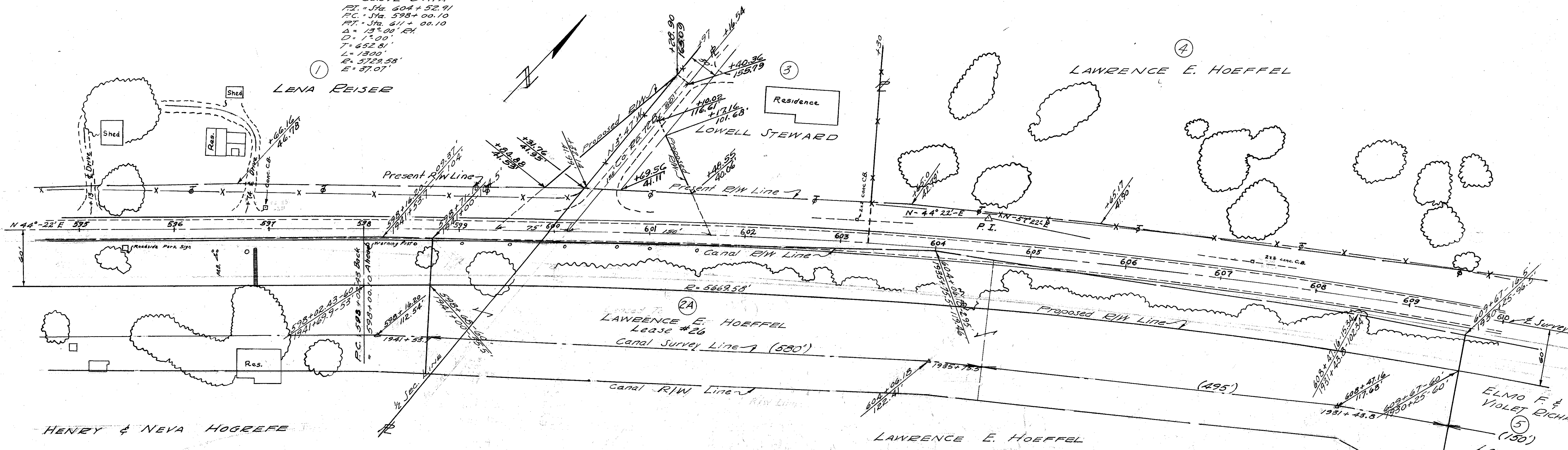


CURVE DATA
 P.I. = Sta. 584 + 50.56
 P.C. = Sta. 577 + 49.68
 P.T. = Sta. 591 + 49.68
 Δ = 7° 00' Rt.
 D = 0° 30'
 T = 700.88
 L = 1400
 R = 11,459.16
 E = 21.42

SEC. 7 LIBERTY TOWNSHIP T5N RTE

SEC. 7 LIBERTY TOWNSHIP T5N RTE

CURVE DATA
 P.I. = Sta. 604 + 52.91
 P.C. = Sta. 598 + 00.10
 P.T. = Sta. 611 + 00.10
 Δ = 1° 00' Rt.
 D = 1° 00'
 T = 652.81'
 L = 1300'
 R = 5729.58'
 E = 37.07'



SEC. 7 LIBERTY TOWNSHIP T5N RTE

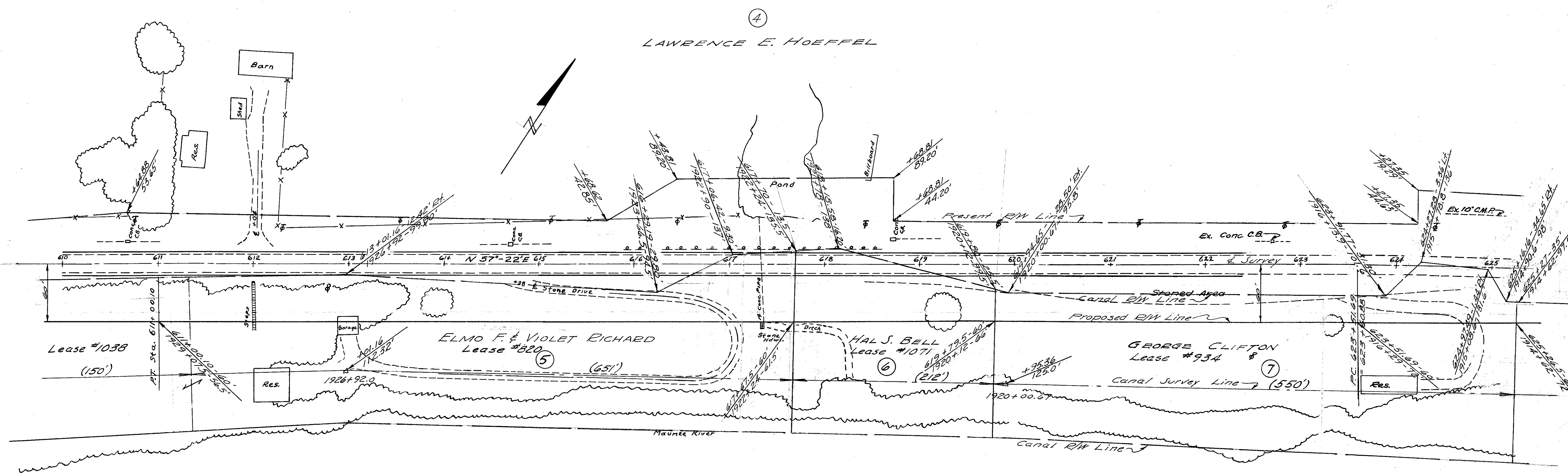
E/W 1

FED. RD. DIVISION	STATE	PROJECT	
2	OHIO		

125
147

HEN 24-(11.22-15.37)
E/W PLANS LUC-24-000

Stationed
June 1997

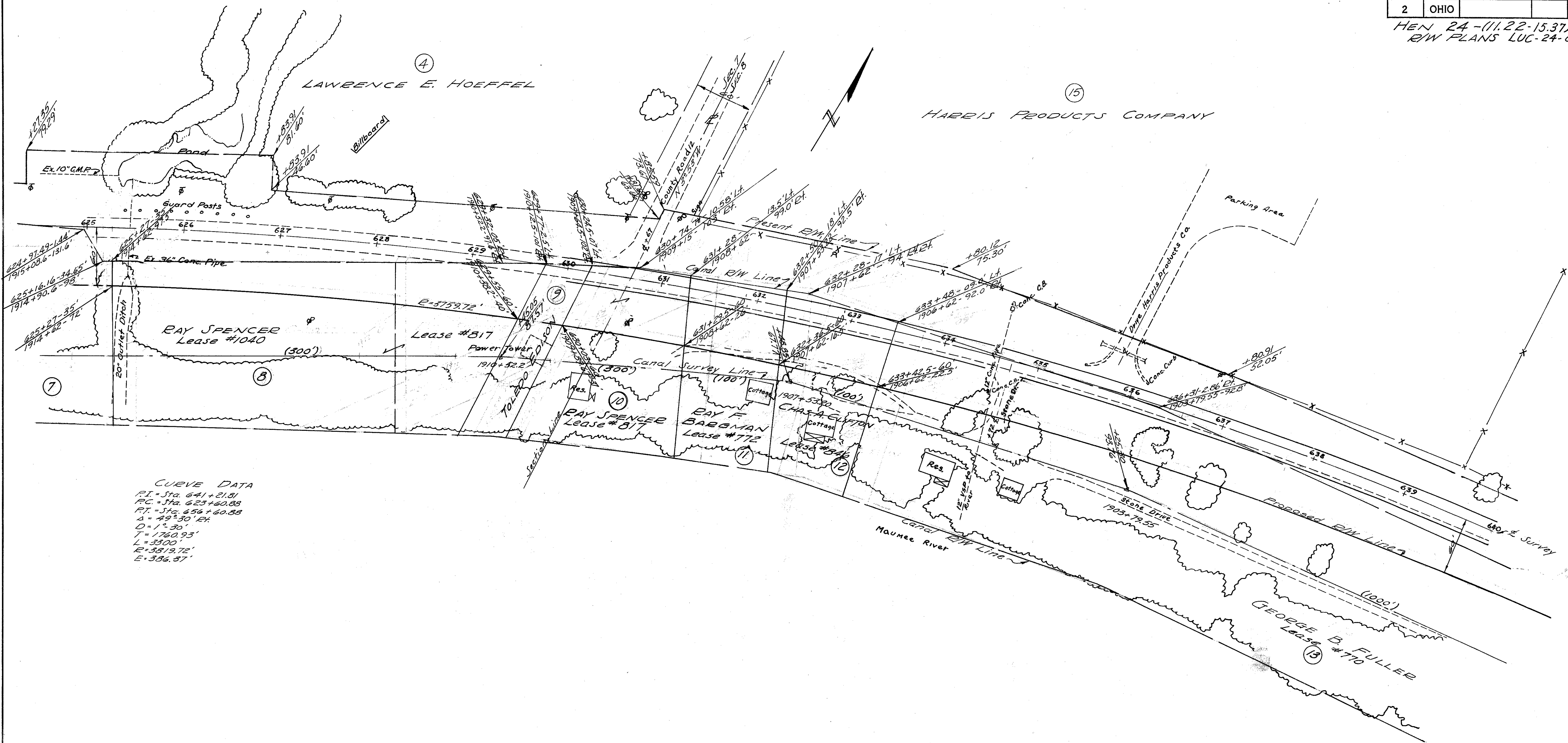


FED. RD. DIVISION	STATE	PROJECT	
2	OHIO		

126
47

HEN 24-(11.22-15.37)
R/W PLANS LUC-24-0.00

Scanned
June 1977



CUEVE DATA
 PI = Sta. 641+21.81
 PC = Sta. 623+60.88
 PT = Sta. 656+60.88
 Δ = 49°30' Et.
 D = 1°30'
 T = 1760.93'
 L = 3300'
 R = 3819.72'
 E = 356.57'

Scanned
June 1997

SEC. 8 LIBERTY TOWNSHIP T5N R7E

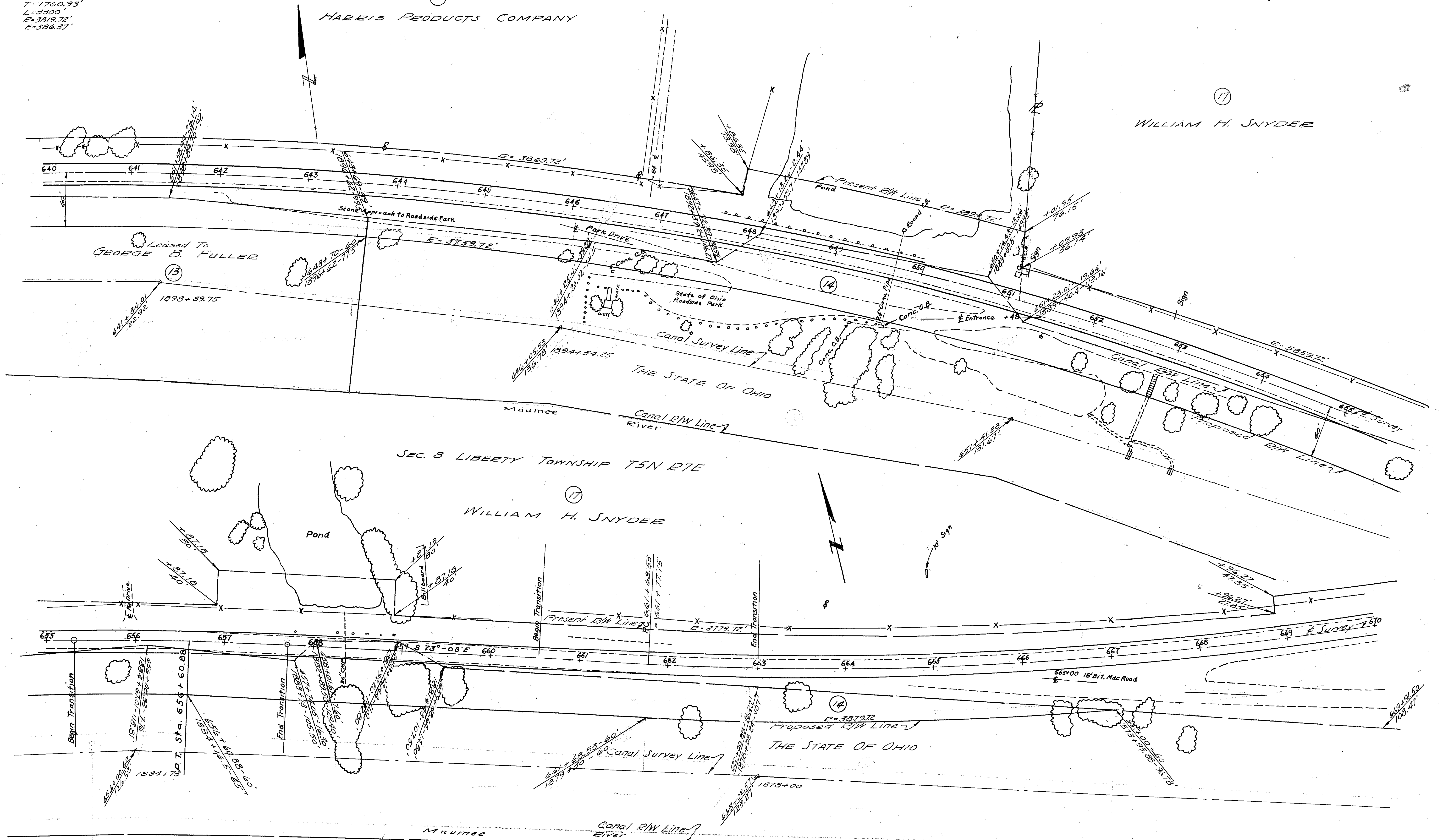
FED. RD. DIVISION	STATE	PROJECT	(127) (147)
2	OHIO		

HEN-24-(11.22-15.37)
R/W PLANS LUC-24-0.00

CURVE DATA
 PI = Sta. 641 + 21.81
 PC = Sta. 623 + 60.88
 PT = Sta. 656 + 60.88
 $\Delta = 49^{\circ}30'$
 $D = 1^{\circ}30'$
 $T = 1760.93'$
 $L = 3300'$
 $E = 3819.72'$
 $E = 386.37'$

HARRIS PRODUCTS COMPANY

WILLIAM H. SNYDER



SEC. 8 LIBERTY TOWNSHIP T5N R7E

WILLIAM H. SNYDER

SEC. 8 LIBERTY TOWNSHIP T5N R7E

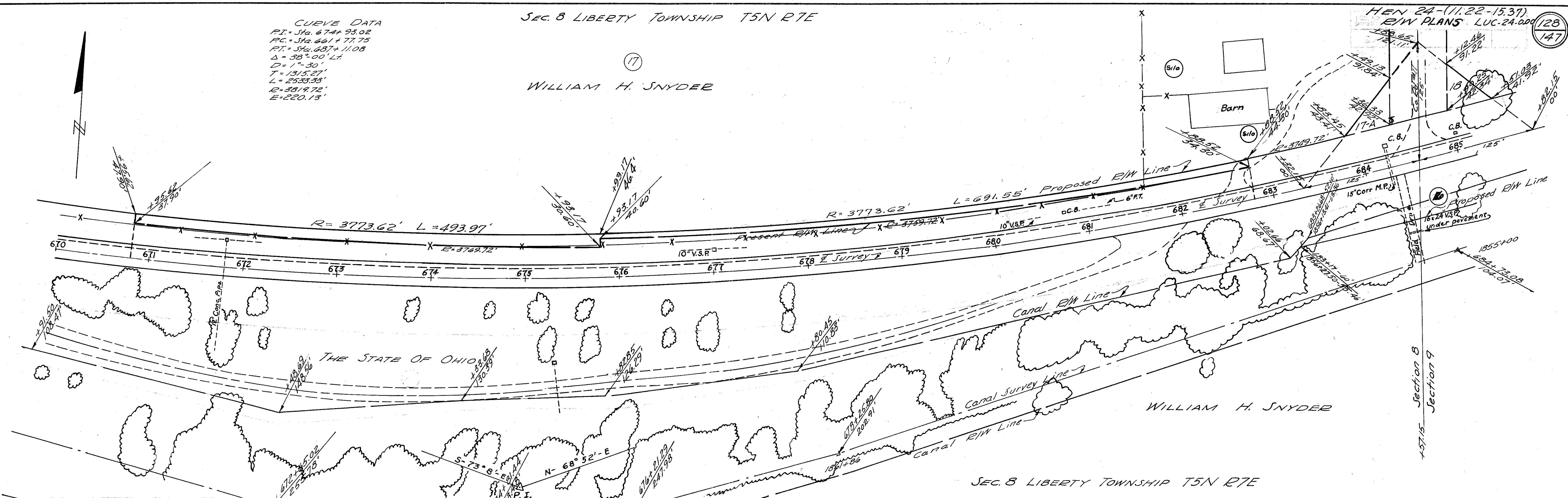
Stamped June 1997

CURVE DATA
P.I. = Sta. 674+93.02
P.C. = Sta. 661+77.75
P.T. = Sta. 687+11.08
 $\Delta = 38^{\circ} 00' 14''$
 $D = 1^{\circ} 30'$
 $T = 1315.27'$
 $L = 2533.93'$
 $E = 3819.72'$
 $E = 220.13'$

SEC. 8 LIBERTY TOWNSHIP T5N R7E

WILLIAM H. SNYDER

HEN 24-(11.22-15.37)
R/W PLANS LUC-24-000
128
147

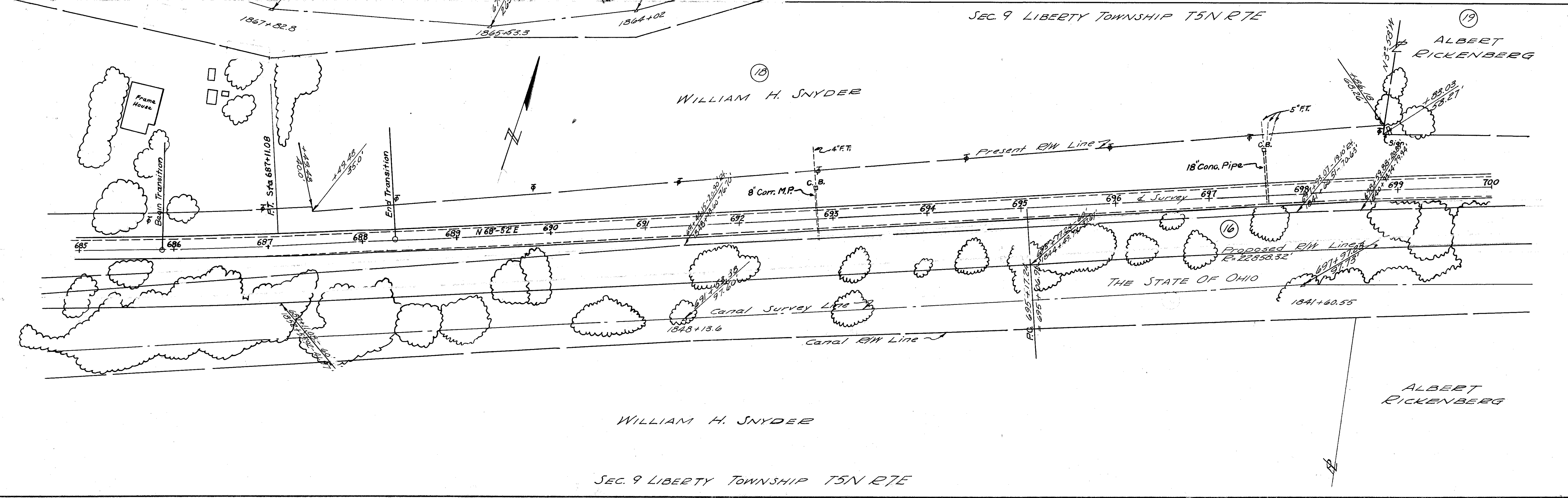


SEC. 8 LIBERTY TOWNSHIP T5N R7E

SEC. 9 LIBERTY TOWNSHIP T5N R7E

WILLIAM H. SNYDER

ALBERT RICKENBERG



WILLIAM H. SNYDER

ALBERT RICKENBERG

SEC. 9 LIBERTY TOWNSHIP T5N R7E

Scanned June 1947

SEC. 9 LIBERTY TOWNSHIP T5N RTE

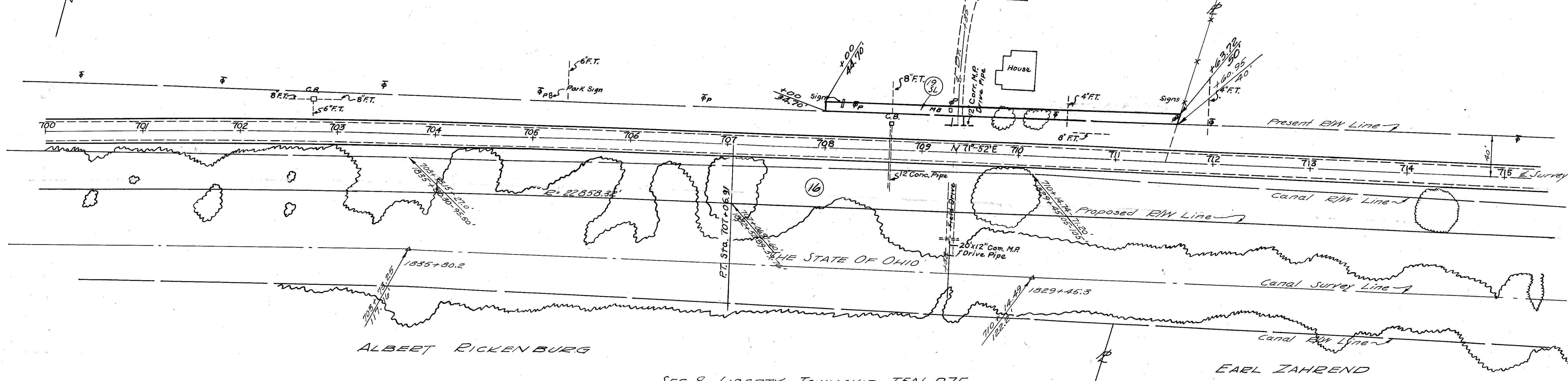
FED. RD. DIVISION	STATE	PROJECT	129 147
2	OHIO		

HEN-24-(11.22-15.37)
R/W PLANS LUC-24-0.00

CURVE DATA
 P.I. = Sta. 701+07.07
 P.C. = Sta. 695+06.31
 P.T. = Sta. 707+06.91
 $\Delta = 3^{\circ}00'$ CH.
 $D = 0^{\circ}15'$
 $T = 600.16'$
 $L = 1200.00'$
 $E = 22,918.32'$
 $E = 7.84'$

ALBERT RICKENBURG

EARL ZAHREND

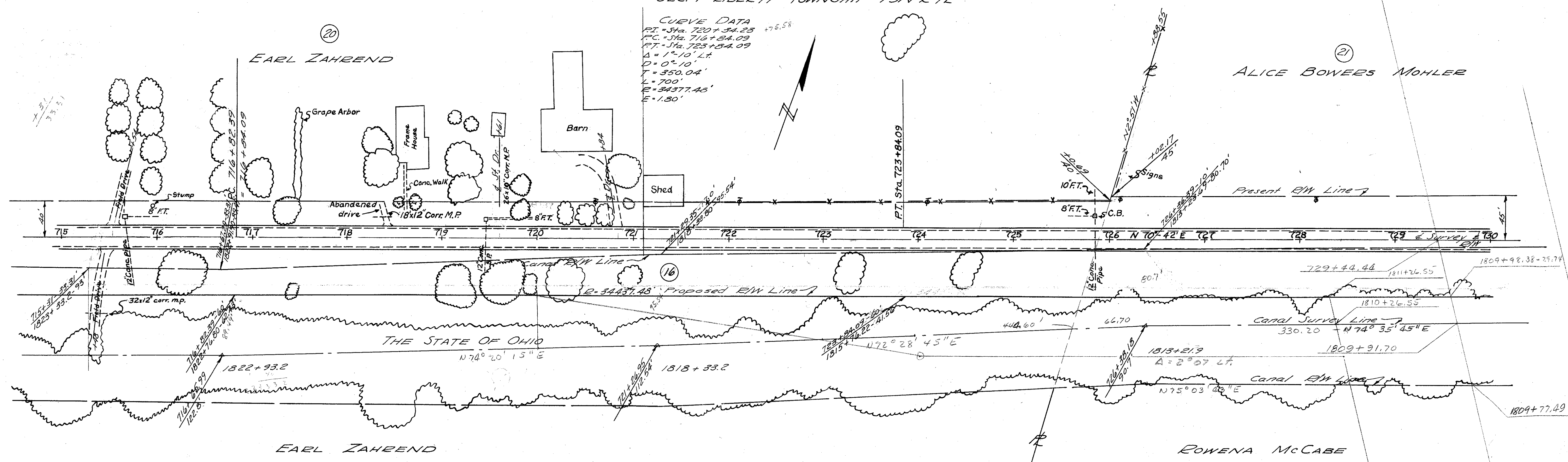


SEC. 9 LIBERTY TOWNSHIP T5N RTE
SEC. 9 LIBERTY TOWNSHIP T5N RTE

CURVE DATA
 P.I. = Sta. 720+34.23 +75.58
 P.C. = Sta. 716+84.09
 P.T. = Sta. 723+84.09
 $\Delta = 1^{\circ}10'$ LT
 $D = 0^{\circ}10'$
 $T = 350.04'$
 $L = 700'$
 $E = 34377.45'$
 $E = 1.80'$

EARL ZAHREND

ALICE BOWERS MOHLER



SEC. 9 LIBERTY TOWNSHIP T5N RTE

EARL ZAHREND

ROWENA McCABE

SEC. 9 LIBERTY TOWNSHIP T5N R7E

FED. RD. DIVISION	STATE	PROJECT	130 147
2	OHIO		

HEN 24-(11.22-15.37)
E/W PLANS LUC-24-0.00

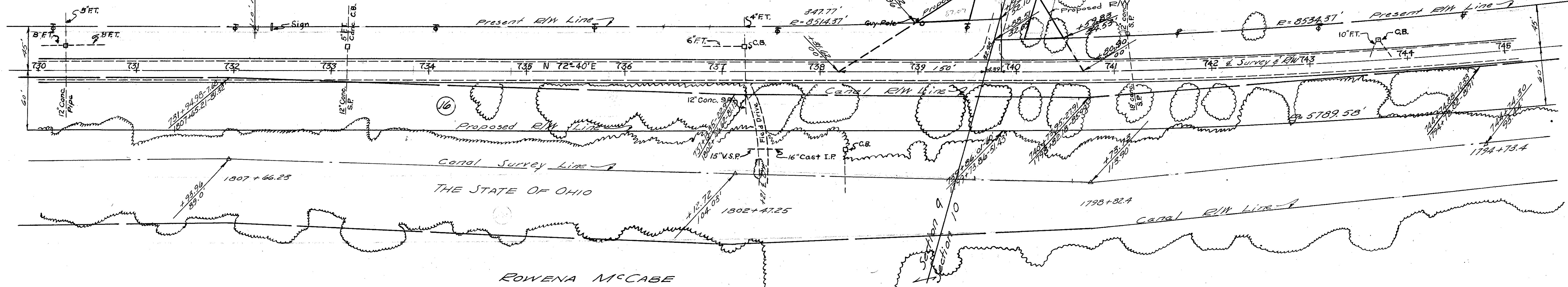
CURVE DATA

P.I. = Sta. 742+85.57
 P.C. = Sta. 739+85.29
 P.T. = Sta. 745+85.29
 $\Delta = 6^{\circ}00' Lt.$
 $D = 1^{\circ}00'$
 $T = 300.28'$
 $L = 600'$
 $R = 5729.53'$
 $E = 7.86'$

ALICE BOWERS MOHLER

ABANDONMENT of 0524
 RETAINED AS SR 424-6-17-68
 Vol. 53, Page 554, 6-10-68
 Directors Journal

ALICE BOWERS MOHLER



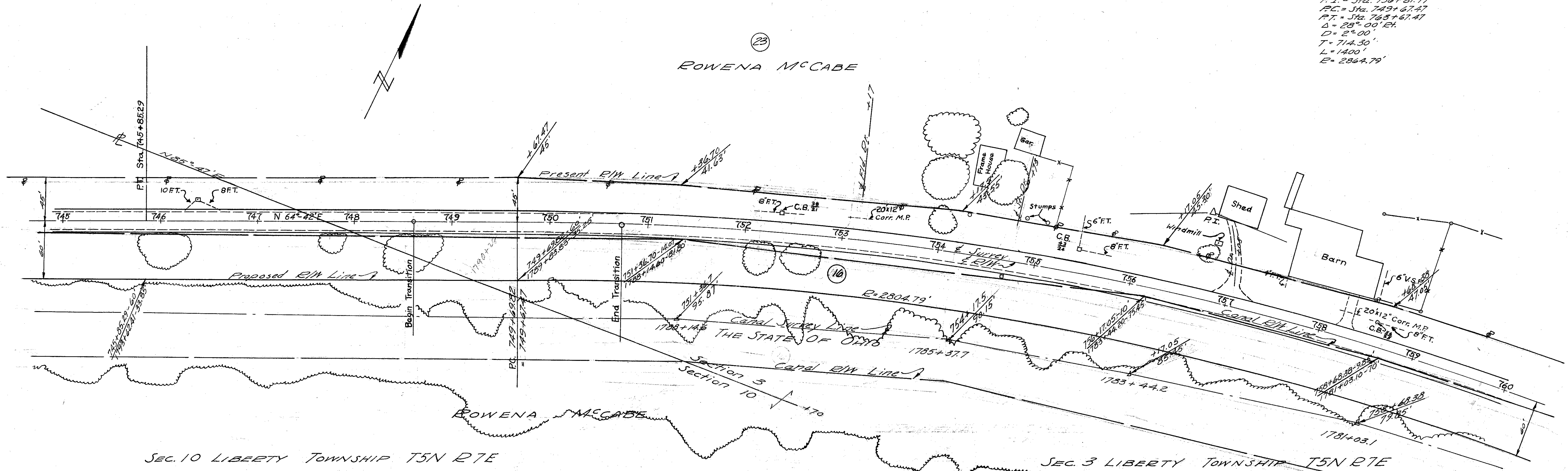
SEC. 9 LIBERTY TOWNSHIP T5N R7E

SEC. 10 LIBERTY TOWNSHIP T5N R7E

SEC. 3 LIBERTY TOWNSHIP T5N R7E

ROWENA McCABE

CURVE DATA
 P.I. = Sta. 750+81.77
 P.C. = Sta. 749+67.47
 P.T. = Sta. 763+67.47
 $\Delta = 28^{\circ}00' Rt.$
 $D = 2^{\circ}00'$
 $T = 714.30'$
 $L = 1400'$
 $E = 2864.79'$



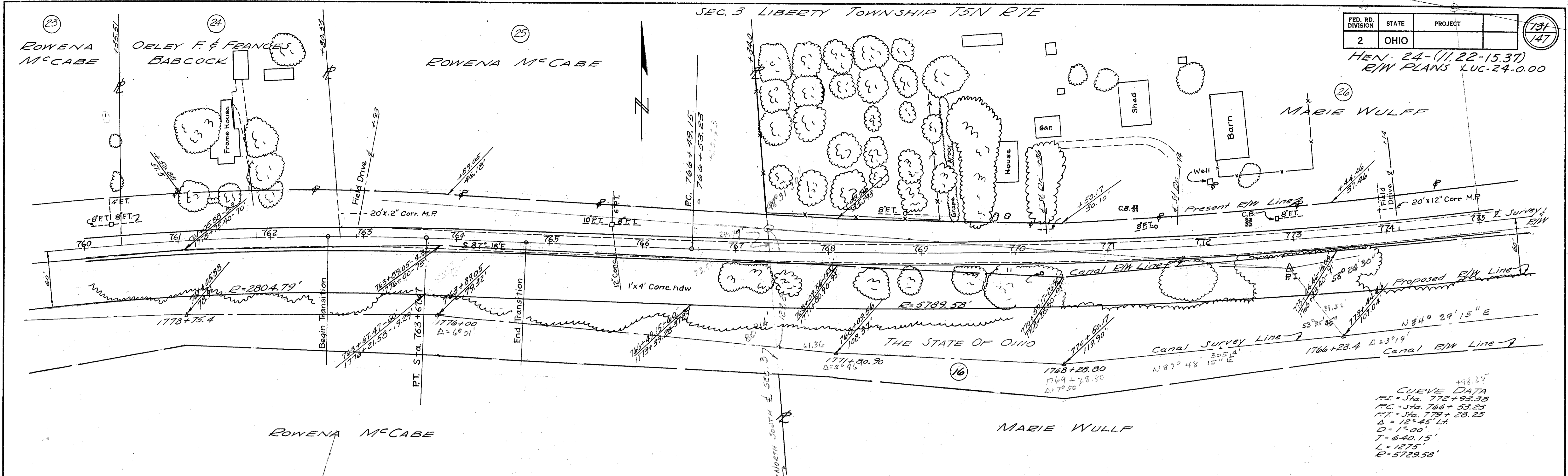
SEC. 10 LIBERTY TOWNSHIP T5N R7E

SEC. 3 LIBERTY TOWNSHIP T5N R7E

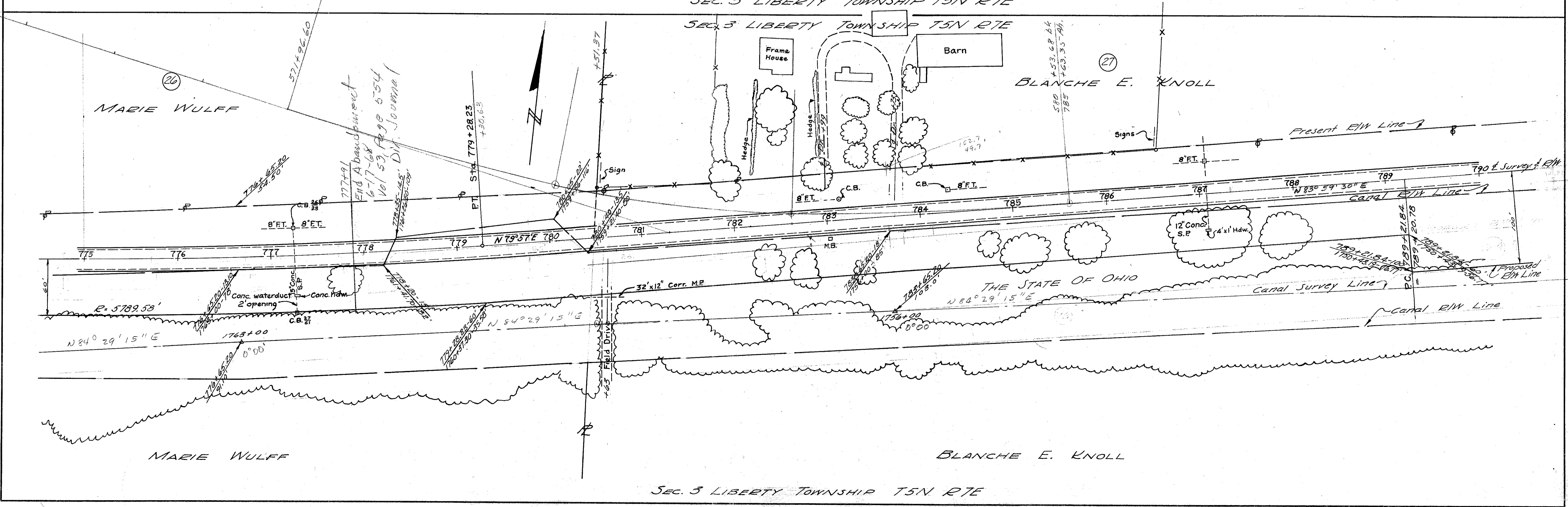
Surveyed June 1907

FED. RD. DIVISION	STATE	PROJECT	(131) (147)
2	OHIO		

HEN 24-(11.22-15.37)
R/W PLANS LUC-24-0.00



CURVE DATA
 P.I. = Sta. 772+93.38
 P.C. = Sta. 766+53.23
 P.T. = Sta. 779+28.23
 $\Delta = 12^\circ 45' 14''$
 $D = 1^\circ 00'$
 $T = 640.15'$
 $L = 1275'$
 $R = 5789.53'$



27749
 End A abandonment
 6-17-68
 Vol 53 Page 654
 7855-145-Dir. Journal
 7855-145-109

R/W R

SEC. 3 LIBERTY TOWNSHIP T5N R7E

SEC. 2 LIBERTY TOWNSHIP T5N R7E

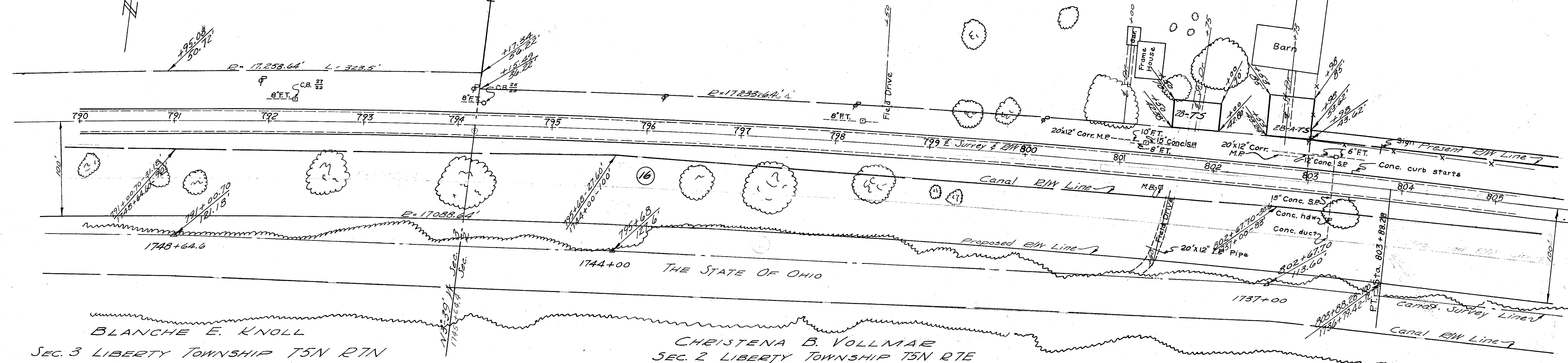
FED. RD. DIVISION	STATE	PROJECT	
2	OHIO		

HEN-24-(11.22-15.31)
 R/W PLANS LUC-24-0.00
 Revised: 10-13-58

CURVE DATA
 P.I. = Sta. 796 + 54.97
 P.C. = Sta. 789 + 20.78
 P.T. = Sta. 803 + 88.28
 $\Delta = 4^{\circ} 53' 30''$ EA
 $D = 0^{\circ} 20'$
 $T = 734.19'$
 $L = 1467.50'$
 $R = 17188.64'$

BLANCHE E. KNOLL

CHRISTENA B. VOLLMAR

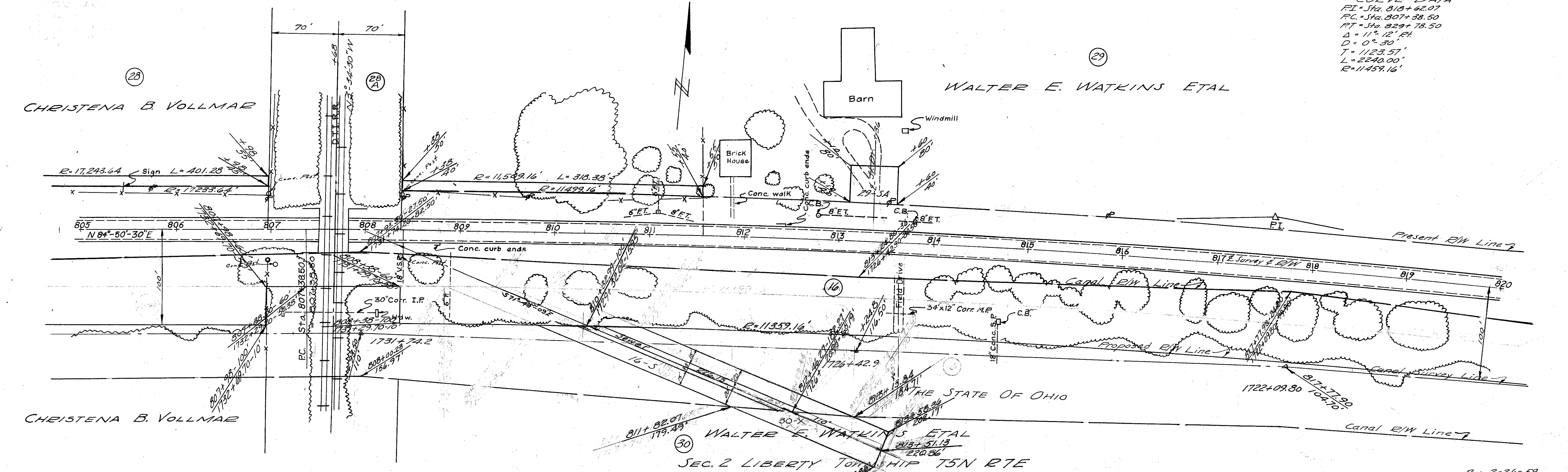


BLANCHE E. KNOLL

CHRISTENA B. VOLLMAR

SEC. 2 LIBERTY TOWNSHIP T5N R7E

CURVE DATA
 P.I. = Sta. 818 + 62.07
 P.C. = Sta. 807 + 38.50
 P.T. = Sta. 829 + 78.50
 $\Delta = 11^{\circ} 12' EA$
 $D = 0^{\circ} 30'$
 $T = 1123.57'$
 $L = 2240.00'$
 $R = 11459.16'$



CHRISTENA B. VOLLMAR

WALTER E. WATKINS ETAL

WALTER E. WATKINS ETAL

SEC. 2 LIBERTY TOWNSHIP T5N R7E

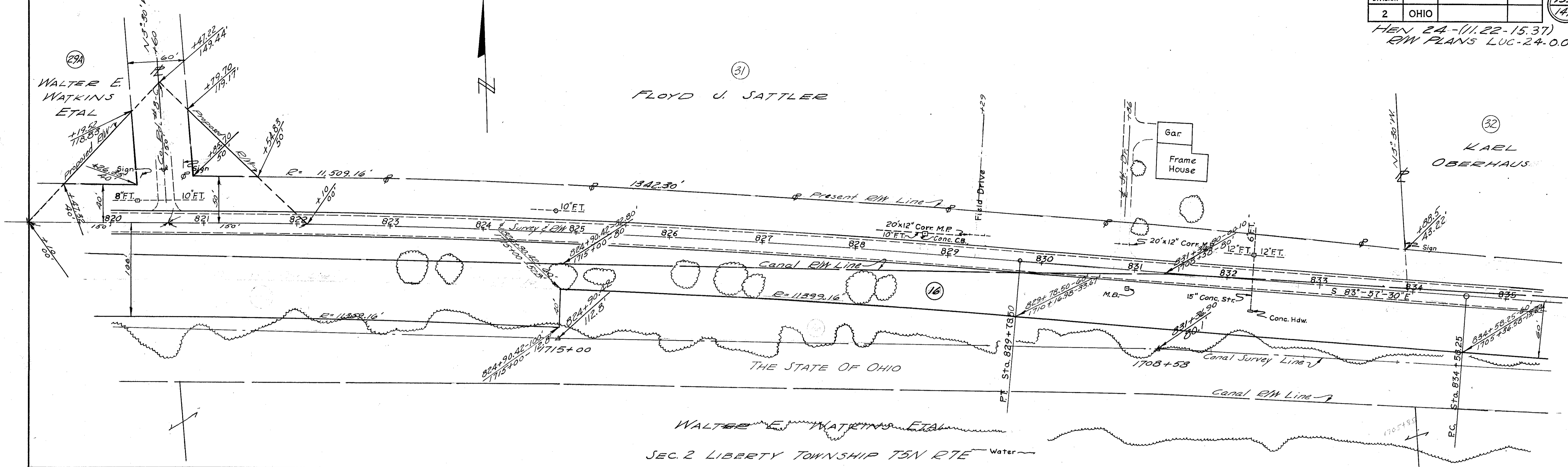
Scanned June 1997

SEC. 2 LIBERTY TOWNSHIP T5N R7E

FED. RD. DIVISION	STATE	PROJECT	
2	OHIO		

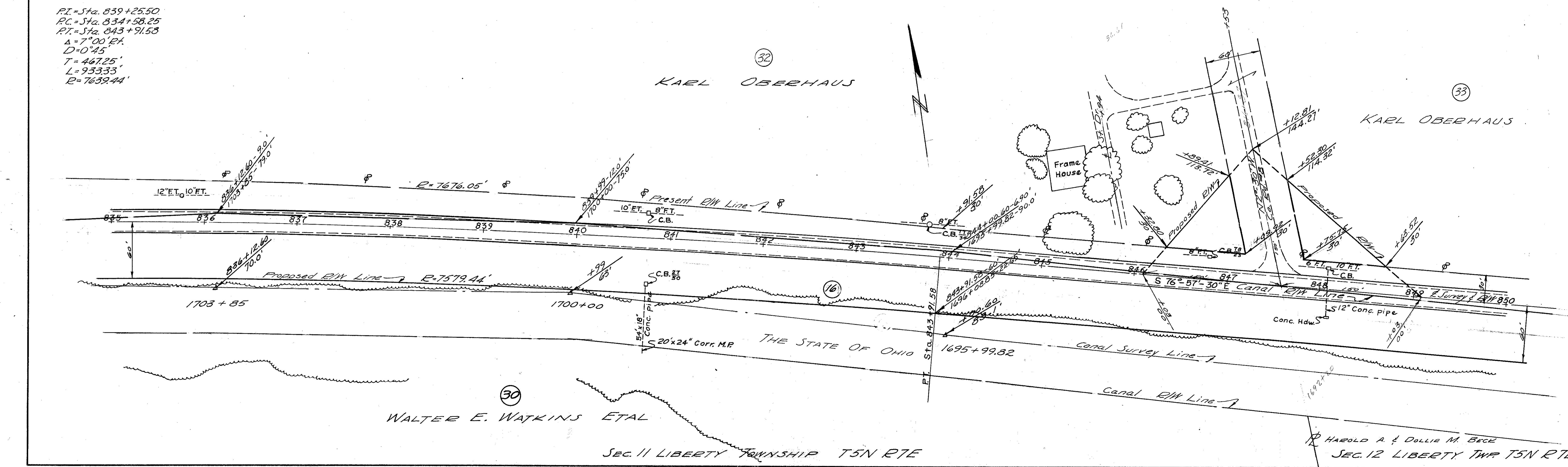
133
147

HEW 24-(11.22-15.37)
EM PLANS LUC-24-0.00



SEC. 11 LIBERTY TOWNSHIP T5N R7E

SEC. 12 LIBERTY TOWNSHIP T5N R7E



Scanned June 1997

SEC. 12 LIBERTY TOWNSHIP T5N R7E

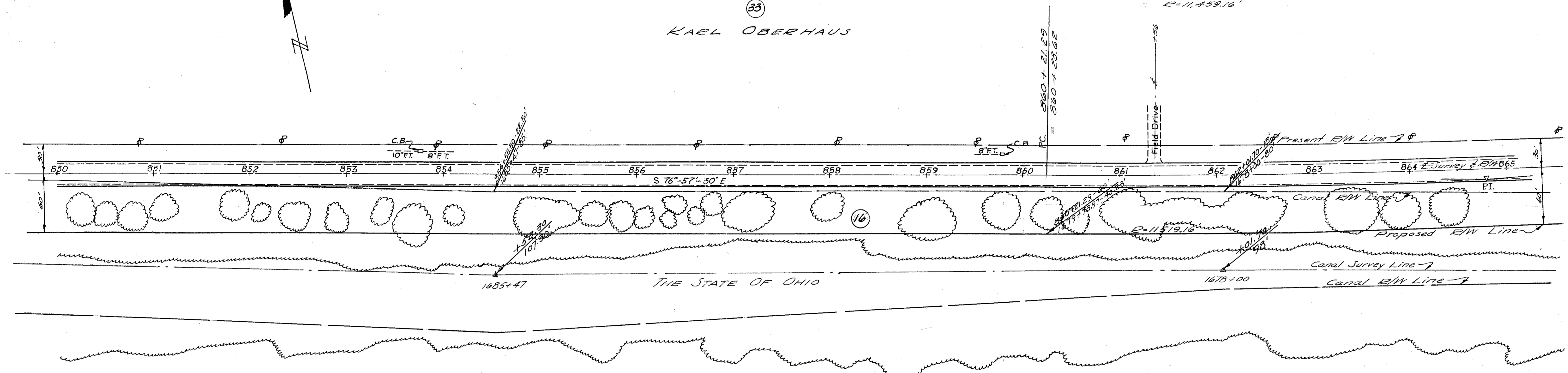
Curve Data
P.I. = Sta. 864+81.38
P.C. = Sta. 860+28.62
P.T. = Sta. 869+38.62
 $\Delta = 4^{\circ} 34' 30''$ L.H.
D = 0° 30'
T = 457.76'
L = 915.0'
E = 11,459.16'

FED. RD. DIVISION	STATE	PROJECT	134 147
2	OHIO		

HEN 24-(11.22-15.37)
R/W PLANS LUC-24-0.00

33

KARL OBERHAUS



HAROLD A. & DOLLIE M. BECK
SEC. 12 LIBERTY TOWNSHIP T5N R7E

SEC. 12 LIBERTY TOWNSHIP T5N R7E

33

KARL OBERHAUS

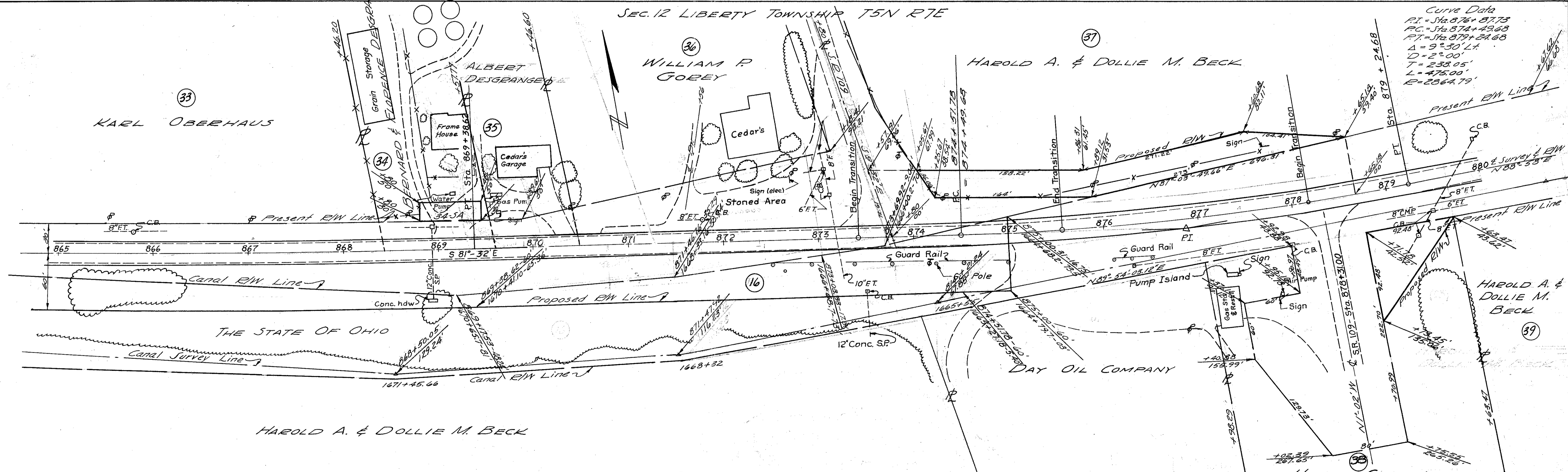
36

WILLIAM P. GOBEY

37

HAROLD A. & DOLLIE M. BECK

Curve Data
P.I. = Sta. 876+87.75
P.C. = Sta. 874+49.68
P.T. = Sta. 879+24.68
 $\Delta = 9^{\circ} 30' L.H.$
D = 2° 00'
T = 238.05'
L = 475.00'
E = 2864.79'



HAROLD A. & DOLLIE M. BECK

SEC. 12 LIBERTY TOWNSHIP T5N R7E

HENRY COUNTY

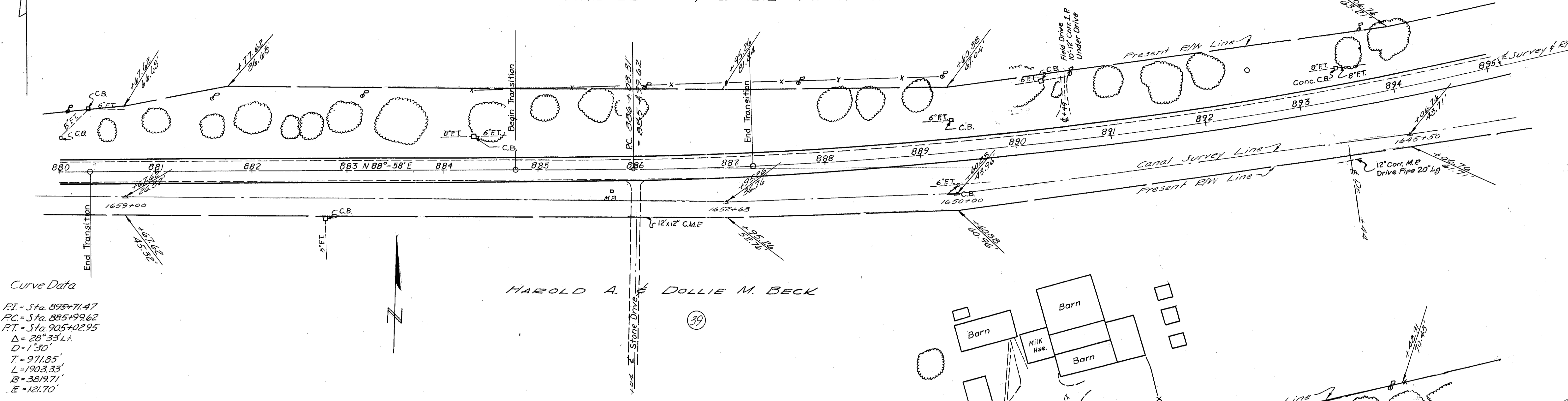
Stamped June 11, 1947

SEC. 12 LIBERTY TOWNSHIP T5N R7E

FED. RD. DIVISION	STATE	PROJECT	135
2	OHIO		147

HEN-24-(11.22-15.37)
R/W PLANS LUC-24-0.00

(37)
HAROLD A. & DOLLIE M. BECK



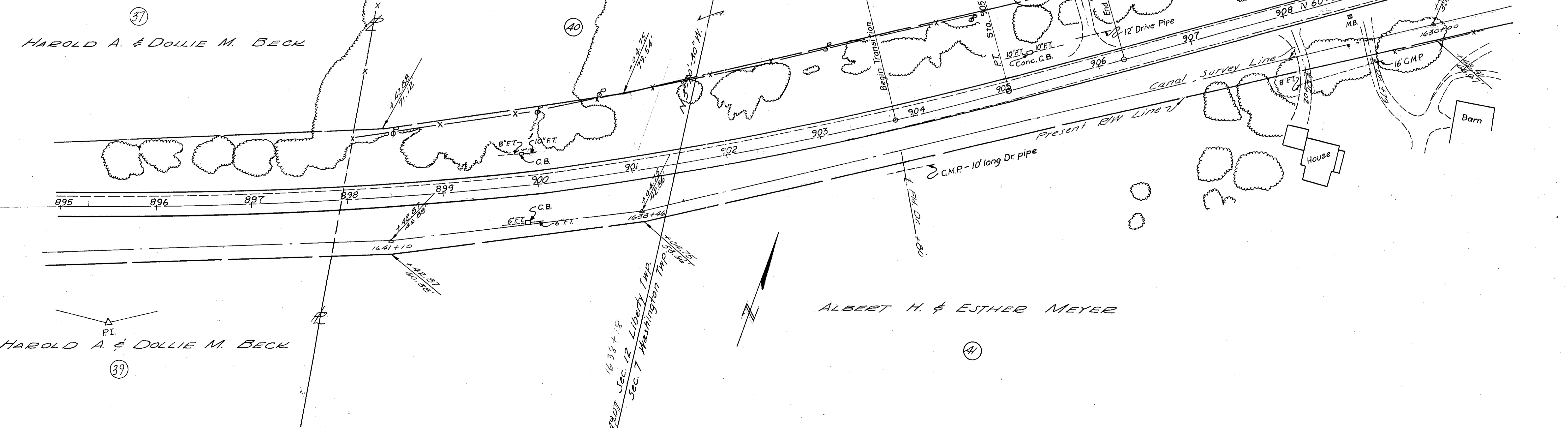
Curve Data
 P.I. = Sta. 895+71.47
 P.C. = Sta. 885+99.62
 P.T. = Sta. 905+02.95
 $\Delta = 28^\circ 33' L.$
 $D = 1^\circ 30'$
 $T = 971.85'$
 $L = 1903.33'$
 $B = 3819.71'$
 $E = 121.70'$

HAROLD A. & DOLLIE M. BECK

SEC. 12 LIBERTY TOWNSHIP T5N R7E

SEC. 12 LIBERTY TOWNSHIP T5N R7E

ROBERT G. & THELMA M. GUYER



HAROLD A. & DOLLIE M. BECK

ALBERT H. & ESTHER MEYER

HAROLD A. & DOLLIE M. BECK

SEC. 12 LIBERTY TOWNSHIP T5N R7E

SEC. 7 WASHINGTON TOWNSHIP T5N R8E

1638+10
 1639+10
 1640+10
 1641+10
 1642+10
 1643+10
 1644+10
 1645+10
 1646+10
 1647+10
 1648+10
 1649+10
 1650+10
 1651+10
 1652+10
 1653+10
 1654+10
 1655+10
 1656+10
 1657+10
 1658+10
 1659+10
 1660+10
 1661+10
 1662+10
 1663+10
 1664+10
 1665+10
 1666+10
 1667+10
 1668+10
 1669+10
 1670+10
 1671+10
 1672+10
 1673+10
 1674+10
 1675+10
 1676+10
 1677+10
 1678+10
 1679+10
 1680+10
 1681+10
 1682+10
 1683+10
 1684+10
 1685+10
 1686+10
 1687+10
 1688+10
 1689+10
 1690+10
 1691+10
 1692+10
 1693+10
 1694+10
 1695+10
 1696+10
 1697+10
 1698+10
 1699+10
 1700+10

Scanned June 1997

T5N R8E SEC. 7 WASHINGTON TWP.

T5N R8E SEC 6 WASHINGTON TWP.

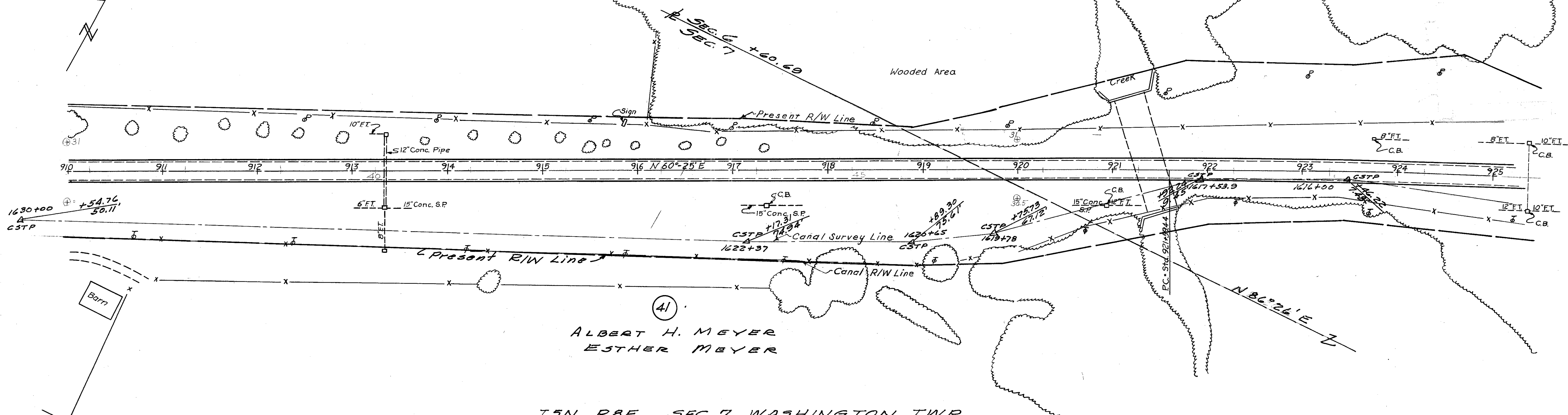
FED. RD. DIVISION	STATE	PROJECT	
2	OHIO		

136
147

HEN-24-(11.22-15.37)
R/W PLANS LUC-24-0.00

ROBERT G. GUYER & THELMA M. GUYER

ROBERT C. BORTEL & DORTHA H. BORTEL

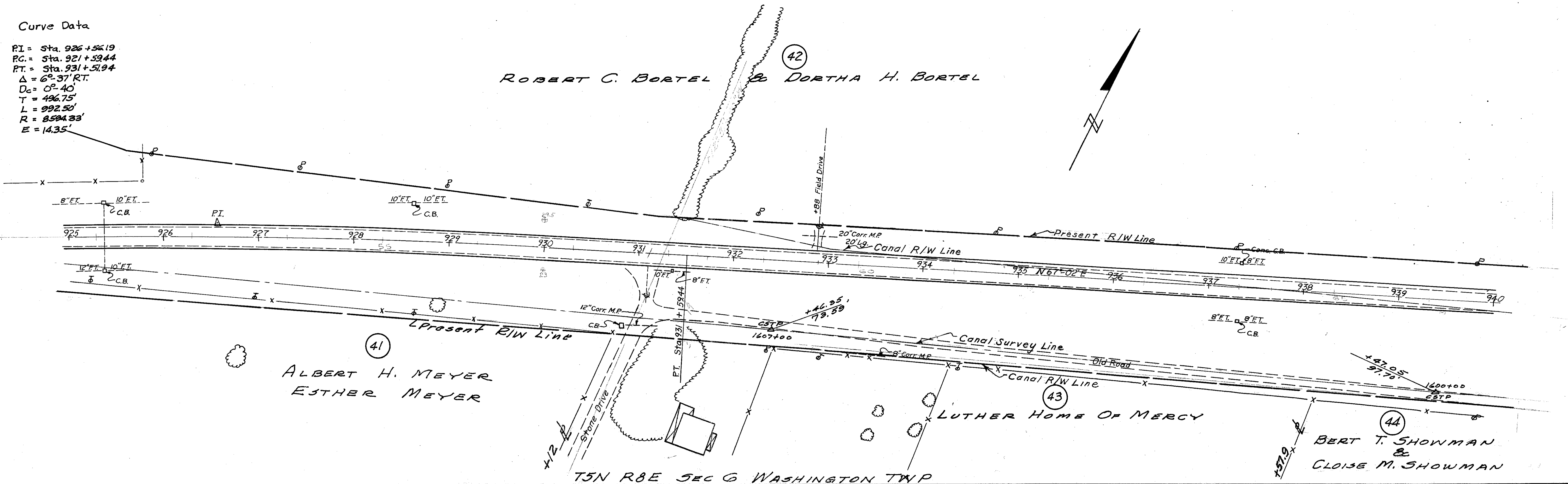


ALBERT H. MEYER
ESTHER MEYER

T5N R8E SEC 7 WASHINGTON TWP.
T5N R8E SEC 6 WASHINGTON TWP.

Curve Data

PI = Sta. 926+56.19
 PC = Sta. 921+52.44
 PT = Sta. 931+51.94
 $\Delta = 6^{\circ}37'RT.$
 $D_c = 0^{\circ}40'$
 $T = 496.75'$
 $L = 992.50'$
 $R = 8594.33'$
 $E = 14.35'$



ALBERT H. MEYER
ESTHER MEYER

ROBERT C. BORTEL & DORTHA H. BORTEL

LUTHER HOME OF MERCY

BERT T. SHOWMAN
&
CLOISE M. SHOWMAN

T5N R8E SEC 6 WASHINGTON TWP.

Revised June 1997

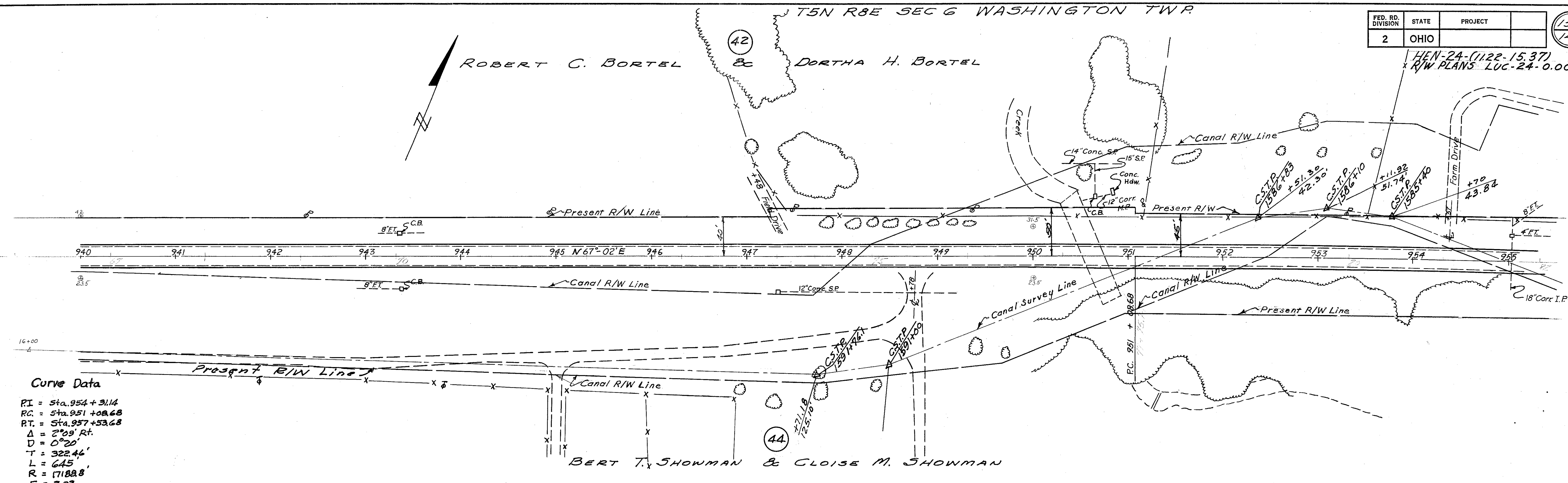
FED. RD. DIVISION	STATE	PROJECT	
2	OHIO		

137
147

HEN-24-(1122-15.37)
R/W PLANS LUC-24-0.00

T5N R8E SEC 6 WASHINGTON TWP

ROBERT C. BORTEL & DORTHA H. BORTEL

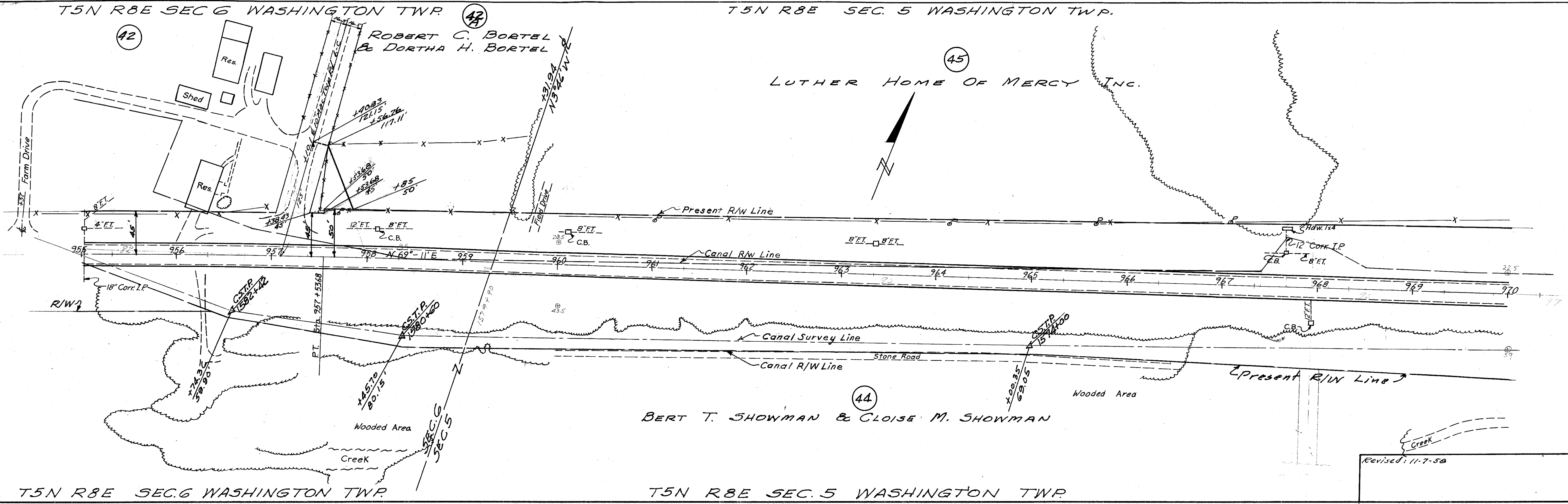


Curve Data

PI = Sta. 954 + 31.14
 PC = Sta. 951 + 08.68
 PT = Sta. 957 + 53.68
 Δ = 2°09' Rt.
 D = 0°20'
 T = 322.44'
 L = 645'
 R = 171888
 E = 3.03

BERT T. SHOWMAN & CLOISE M. SHOWMAN

T5N R8E SEC. 6 WASHINGTON TWP.
T5N R8E SEC. 5 WASHINGTON TWP.



BERT T. SHOWMAN & CLOISE M. SHOWMAN

T5N R8E SEC. 6 WASHINGTON TWP

T5N R8E SEC. 5 WASHINGTON TWP

Revised: 11-7-58

R/W 14

FED. RD. DIVISION	STATE	PROJECT
2	OHIO	

138
147

46 HEN-24-(11.22-15.37)
RW PLANS LUC-24-0.00

LYLLIAN MAY PALMERTON

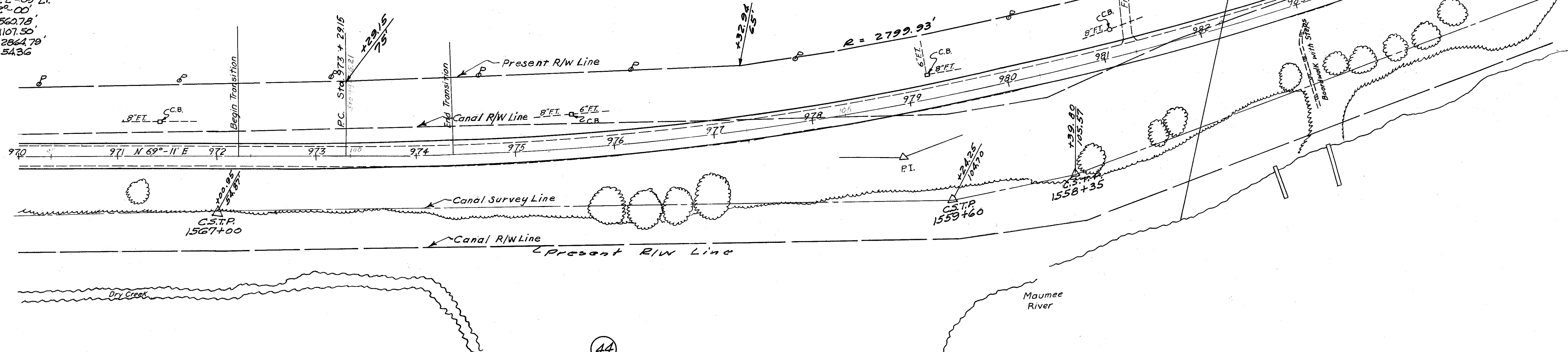
Frame House

45

LUTHER HOME OF MERCY, INC.

Curve Data

RI = Sta. 978+89.93
 PC = Sta. 973+29.15
 PT = Sta. 984+36.65
 $\Delta = 22^{\circ}09' Lt.$
 $D = 2^{\circ}00'$
 $T = 560.78'$
 $L = 1107.50'$
 $R = 2864.78'$
 $E = 54.36'$



Checked June 1997

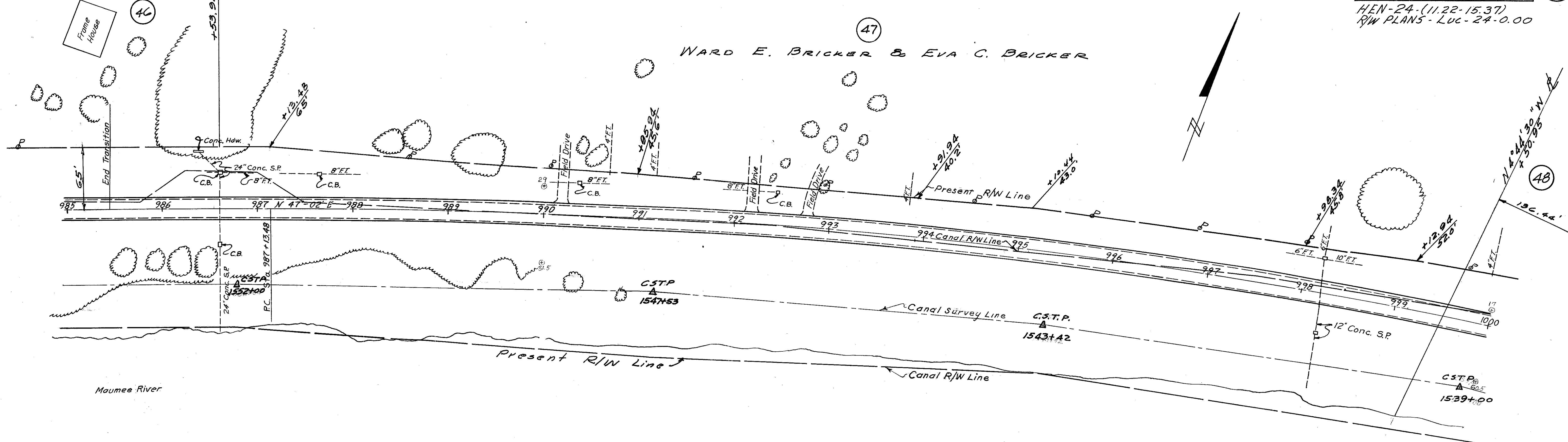
T5N R8E SEC 5 WASHINGTON TWP

FED. RD. DIVISION	STATE	PROJECT	
2	OHIO		

HEN-24-(11.22-15.37)
R/W PLANS - LUC-24-0.00

LYLLIAN MAY PALMERTON

WARD E. BRICKER & EVA C. BRICKER

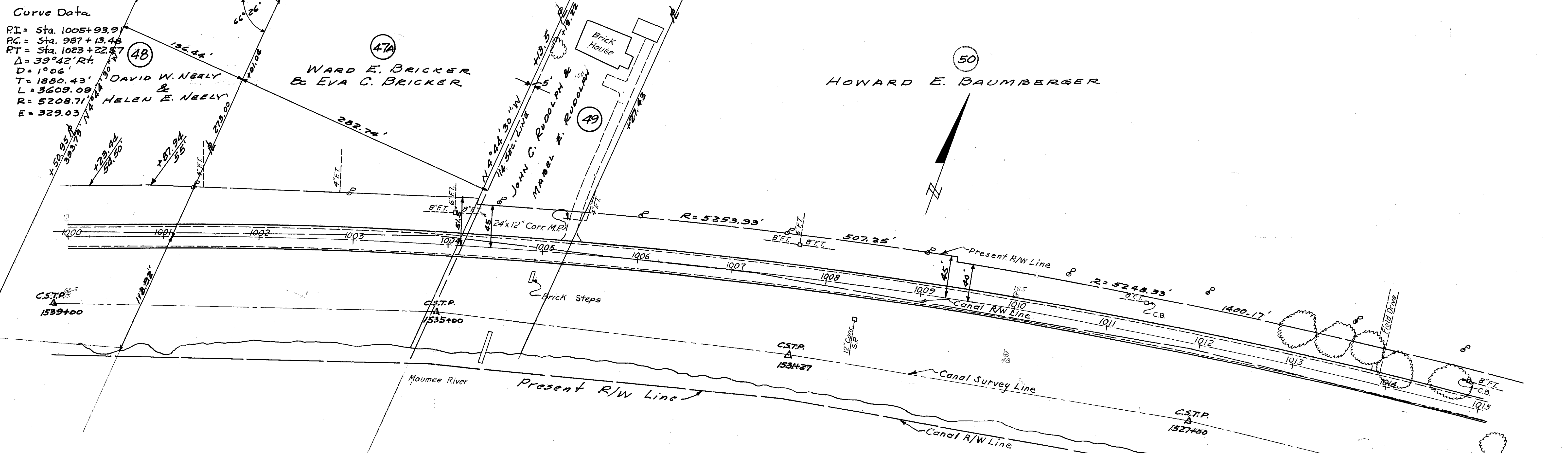


T5N R8E SEC 5 WASHINGTON TWP

Curve Data
 PI = Sta. 1005+93.9
 PC = Sta. 987+13.44
 PT = Sta. 1023+22.57
 $\Delta = 39^\circ 42' R$
 D = 1006'
 T = 1880.43'
 L = 3609.09'
 R = 5208.71'
 E = 329.03'

WARD E. BRICKER & EVA C. BRICKER

HOWARD E. BAUMBERGER



T5N R8E SEC. 5 WASHINGTON TWP

Grand June 1997

T5N R8E SEC 5 WASHINGTON TWP

T5N R8E SEC 4 WASHINGTON TWP

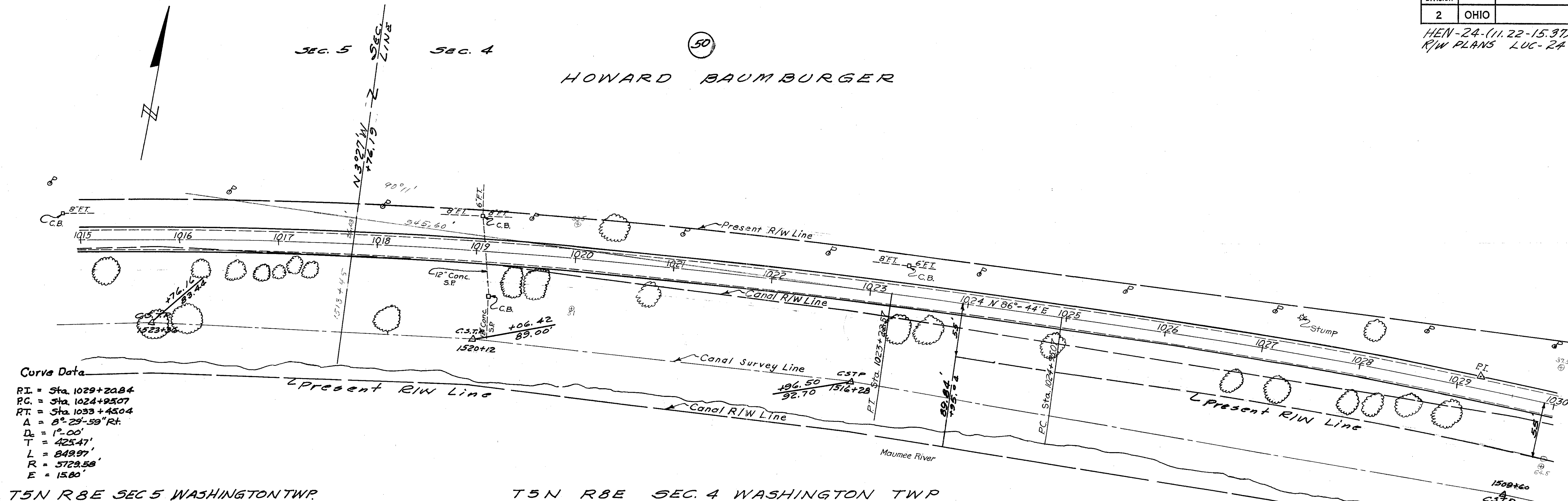
FED. RD. DIVISION	STATE	PROJECT
2	OHIO	

140
147

HEN-24-(11.22-15.37)
R/W PLANS LUG-24-0.00

(50)

HOWARD BAUMBURGER



Curve Data

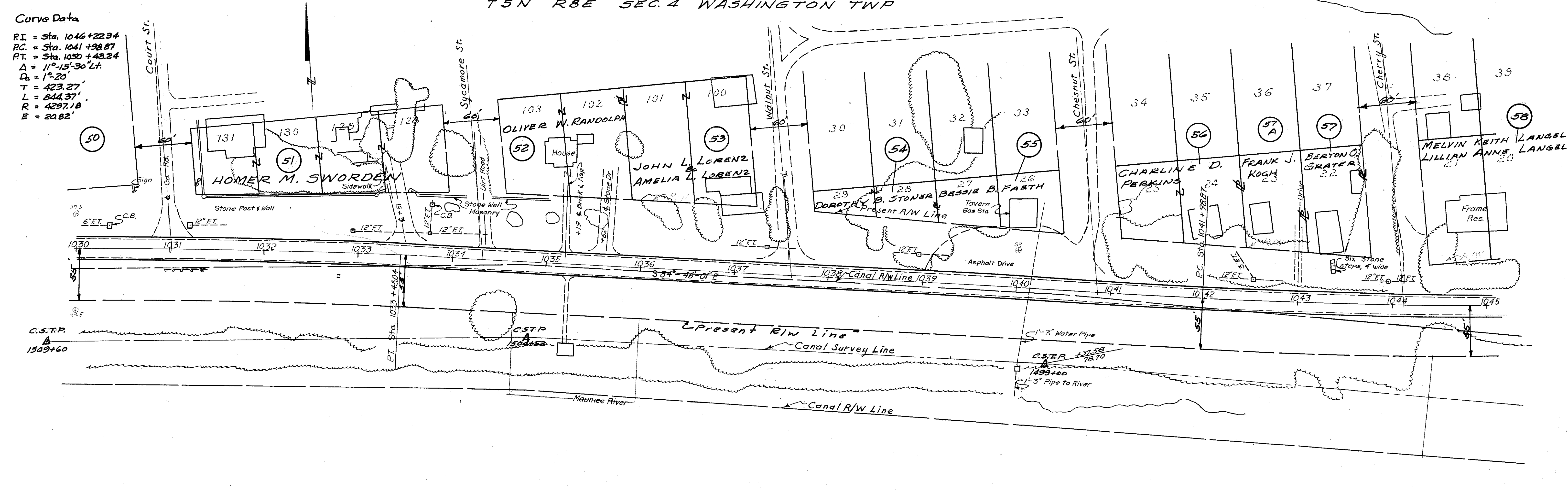
P.I. = Sta. 1029+20.84
 P.C. = Sta. 1024+95.07
 P.T. = Sta. 1033+45.04
 $\Delta = 8^{\circ}29'59''$ Rt.
 $D_c = 1^{\circ}00'$
 $T = 425.47'$
 $L = 849.97'$
 $R = 5729.58'$
 $E = 15.80'$

T5N R8E SEC 5 WASHINGTON TWP

T5N R8E SEC 4 WASHINGTON TWP

Curve Data

P.I. = Sta. 1046+223.4
 P.C. = Sta. 1041+98.87
 P.T. = Sta. 1050+43.24
 $\Delta = 11^{\circ}15'30''$ Lt.
 $D_c = 1^{\circ}20'$
 $T = 423.27'$
 $L = 844.37'$
 $R = 4297.18'$
 $E = 20.82'$



R/W 17

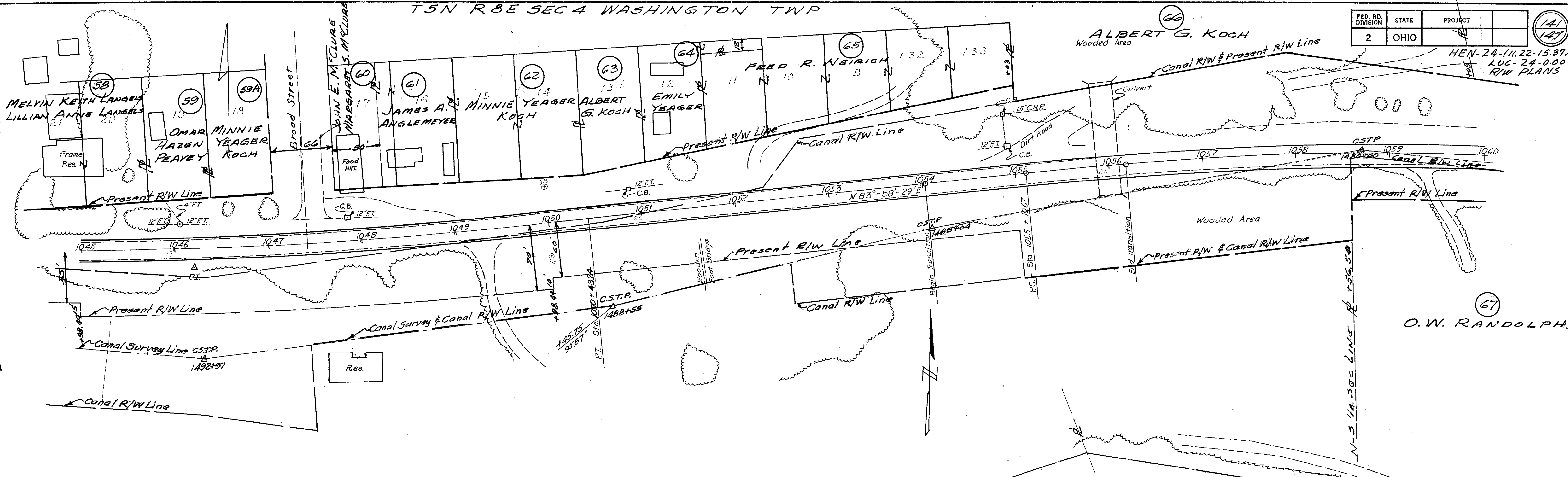
Revised
March 1997

T5N R8E SEC 4 WASHINGTON TWP

FED. RD. DIVISION	STATE	PROJECT
2	OHIO	

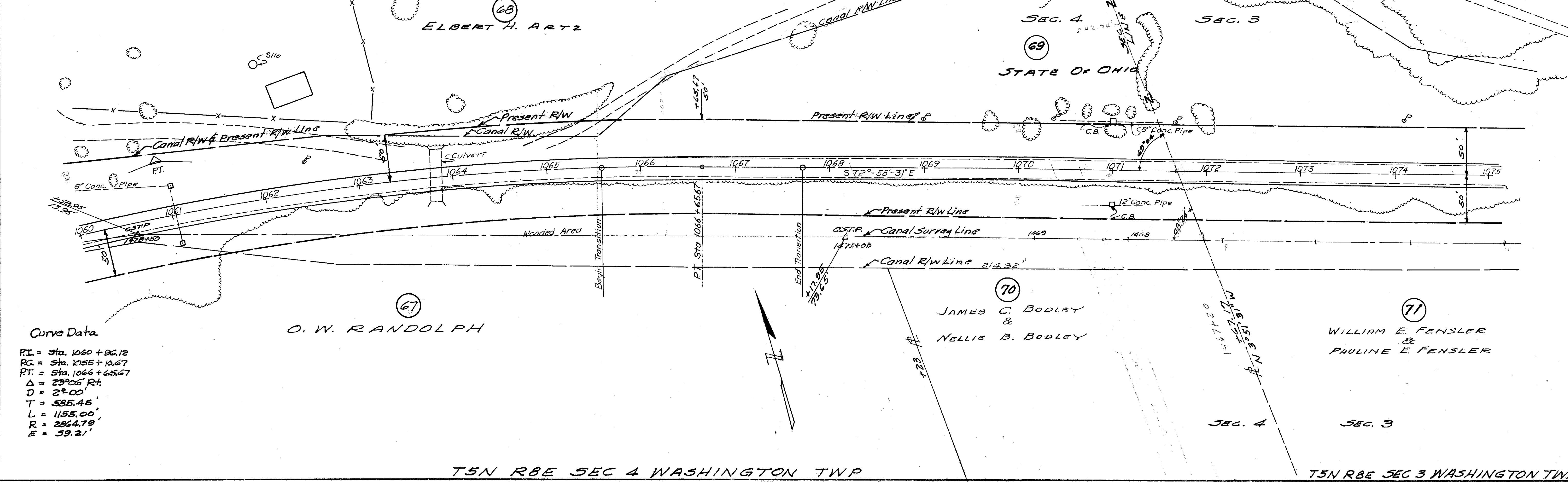
14/147

HEN-24-(11.22-15.37)
LUG-24-0.00
R/W PLANS



T5N R8E SEC 4 WASHINGTON TWP
T5N R8E SEC 4 WASHINGTON TWP

T5N R8E SEC 3 WASHINGTON TWP.



Curve Data
 P.I. = Sta. 1060 + 96.12
 P.C. = Sta. 1055 + 10.67
 P.T. = Sta. 1066 + 65.67
 Δ = 23°06' Rt.
 D = 2°00'
 T = 535.45'
 L = 1155.00'
 R = 2264.79'
 E = 59.21'

Scanned Nov 1977

T5N R8E SEC3 WASHINGTON TWP


FED. RD. DIVISION	STATE	PROJECT
2	OHIO	

LEWIS H. BARNES JR. & MARY E. BARNES

ELBERT H. ARTZ

LEIL S. DUNBAR & ETHEL J. DUNBAR

HEN-24-(11.22-15.37) R/W PLANS LUC-24-000



Curve Data
 PI = Sta. 1086+54.75
 PC = Sta. 1079+66.95
 PT = Sta. 1093+76.95
 Δ = 27°00' Lt.
 D = 2°00'
 T = 687.80'
 L = 1350.00'
 R = 2864.79'
 E = 81.40'

WILLIAM E. FENSLER & PAULINE E. FENSLER

CHARLES E. & GRACE G. MINNICK

WILLIAM E. & PAULINE E. FENSLER

EDWIN D. FOGARTY & CECELIA E. FOGARTY


BONNIE LOVE LANE 40' WIDE

WILLIAM E. & LOUISE G. GILSON, EDWIN D. & CECELIA E. FOGARTY, FRANK O. STARK

LABOSCHESKI ADDITION

T5N R8E SEC3 WASHINGTON TWP

LEIL S. DUNBAR & ETHEL J. DUNBAR



WILLIAM C. MARGARET R. HAASE 0.50 AC.

HUBERT S. & GLADYS I. DEMAREST 0.95 AC.

GLEN D. & OLLIE O. MOCK 1.10 AC.

JACK H. & GERTRUDE M. INGLE 0.89 AC.

PAUL BURKARD & CYRILLA BURKARD 4.64 AC.

LEIL S. DUNBAR & ETHEL J. DUNBAR

L A B O S C H E F S K I A D D I T I O N

T5N R8E SEC3 WASHINGTON TWP

Scanned
June 1997


T5N R8E SEC 3 WASHINGTON TWP

FED. RD. DIVISION	STATE	PROJECT	
2	OHIO		

143
147

HEN-24-(11.22-15.37)
R/W PLANS LUC-24-0.00

LEIL S. DUNBAR & ETHEL J. DUNBAR



LEIL S. DUNBAR & ETHEL J. DUNBAR

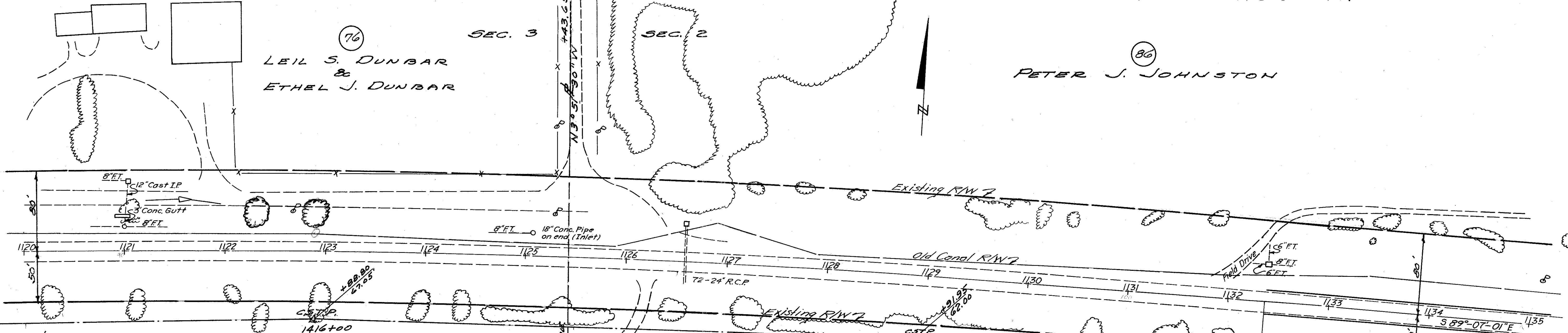
T5N R8E SEC 3 WASHINGTON TWP

T5N R8E SEC 3 WASHINGTON TWP

T5N R8E SEC 2 WASHINGTON TWP

LEIL S. DUNBAR & ETHEL J. DUNBAR

PETER J. JOHNSTON



Curve Data

PI = 1121 + 59.15
 PC = 1110 + 75.09
 PT = 1132 + 36.76
 $\Delta = 10^\circ 45' 30''$ Rt.
 $D = 0^\circ 30'$
 $T = 1084.06'$
 $L = 2161.67'$
 $R = 11459.14'$
 $E = 51.16'$

LEIL S. DUNBAR & ETHEL J. DUNBAR

JULIAN S. & LURA TRAVIS

T5N R8E SEC 3 WASHINGTON TWP

T5N R8E SEC 2 WASHINGTON TWP

FED. RD. DIVISION	STATE	PROJECT	
2	OHIO		

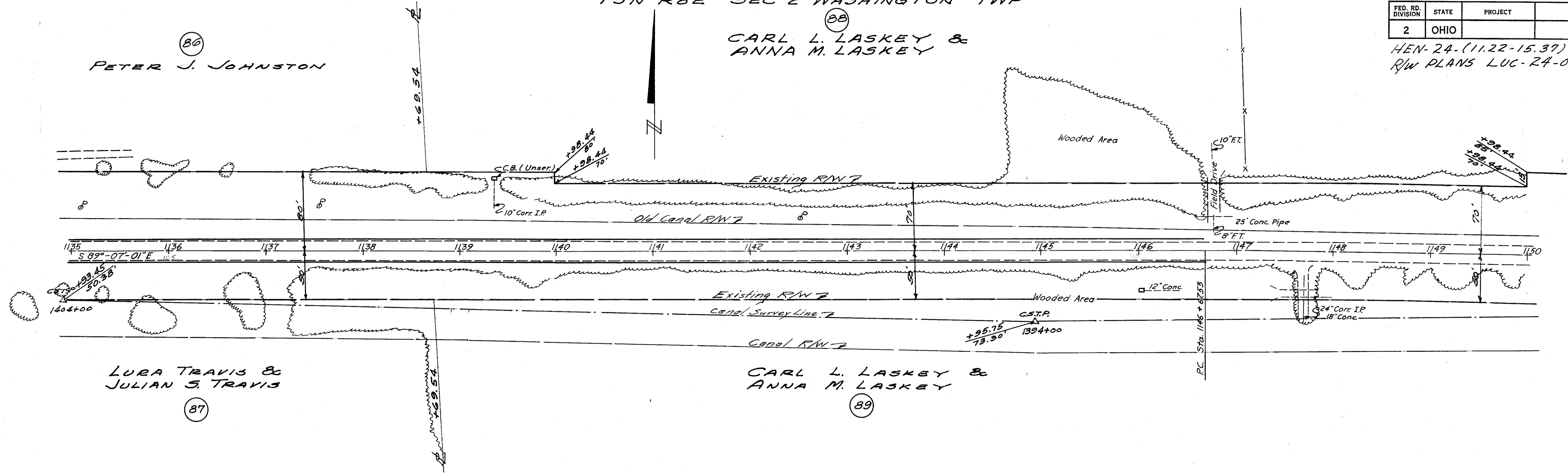
HEN-24-(11.22-15.37)
R/W PLANS LUC-24-0.00

144
147

T5N R8E SEC 2 WASHINGTON TWP

CARL L. LASKEY &
ANNA M. LASKEY

PETER J. JOHNSTON

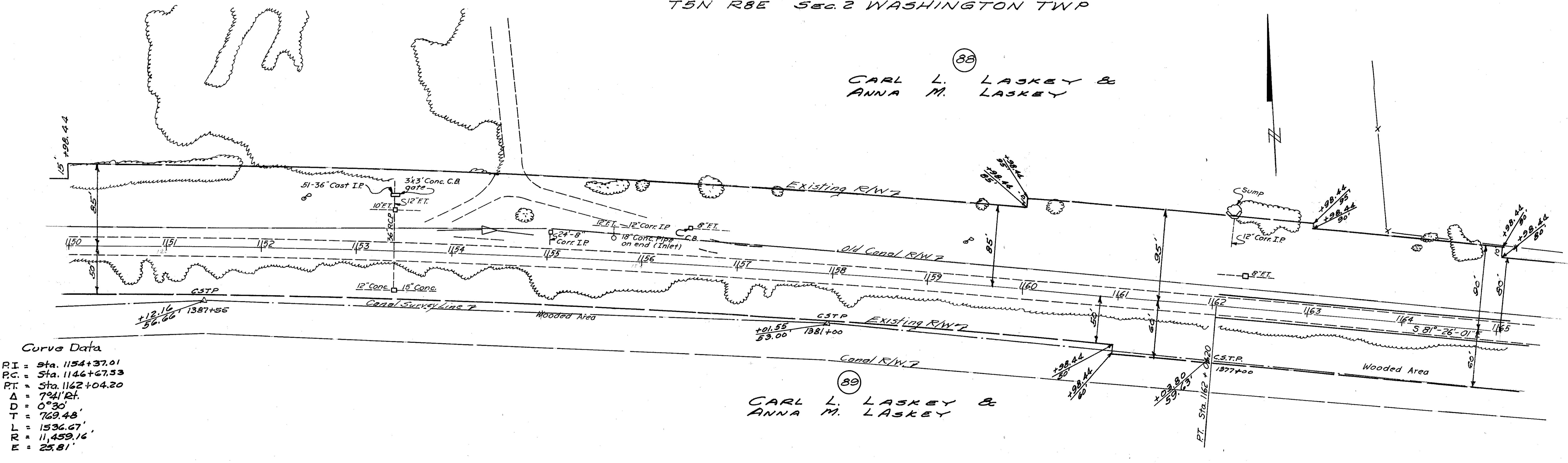


LURA TRAVIS &
JULIAN S. TRAVIS

CARL L. LASKEY &
ANNA M. LASKEY

T5N R8E SEC. 2 WASHINGTON TWP
T5N R8E SEC. 2 WASHINGTON TWP

CARL L. LASKEY &
ANNA M. LASKEY



Curve Data
 PI = Sta. 1154+37.01
 PC = Sta. 1146+67.53
 PT = Sta. 1162+04.20
 Δ = 7°41'24"
 D = 0°30'
 T = 769.48'
 L = 1536.67'
 R = 11,459.16'
 E = 25.81'

CARL L. LASKEY &
ANNA M. LASKEY

T5N R8E SEC. 2 WASHINGTON TWP

Stamped June 1997

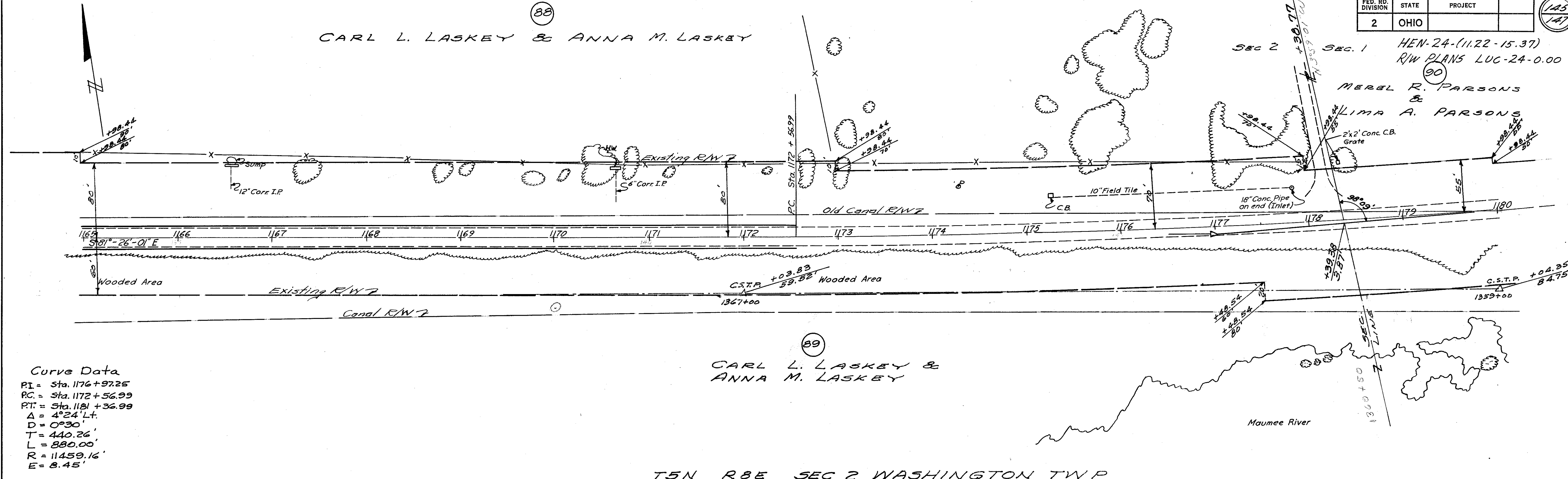
T5N R8E SEC 2 WASHINGTON TWP

FED. RD. DIVISION	STATE	PROJECT	
2	OHIO		

CARL L. LASKEY & ANNA M. LASKEY

HEN-24-(11.22-15.37)
R/W PLANS LUC-24-0.00

MEREL R. PARSONS &
LIMA A. PARSONS



Curve Data

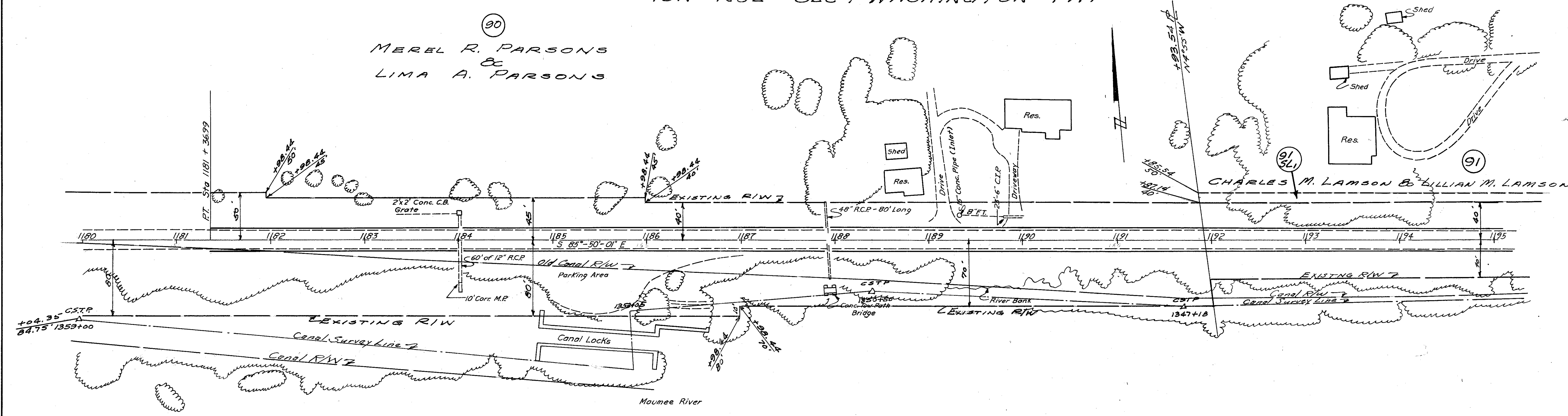
PI = Sta. 1176+97.25
PC = Sta. 1172+56.99
PT = Sta. 1181+36.99
Δ = 4°24' Lt.
D = 0°30'
T = 440.26'
L = 880.00'
R = 11459.16'
E = 8.45'

CARL L. LASKEY &
ANNA M. LASKEY

T5N R8E SEC 2 WASHINGTON TWP
T5N R8E SEC 1 WASHINGTON TWP

MEREL R. PARSONS &
LIMA A. PARSONS

CHARLES M. LAMSON & LILLIAN M. LAMSON



T5N R8E SEC 1 WASHINGTON TWP

Revised: 11-7-58

R/W 22

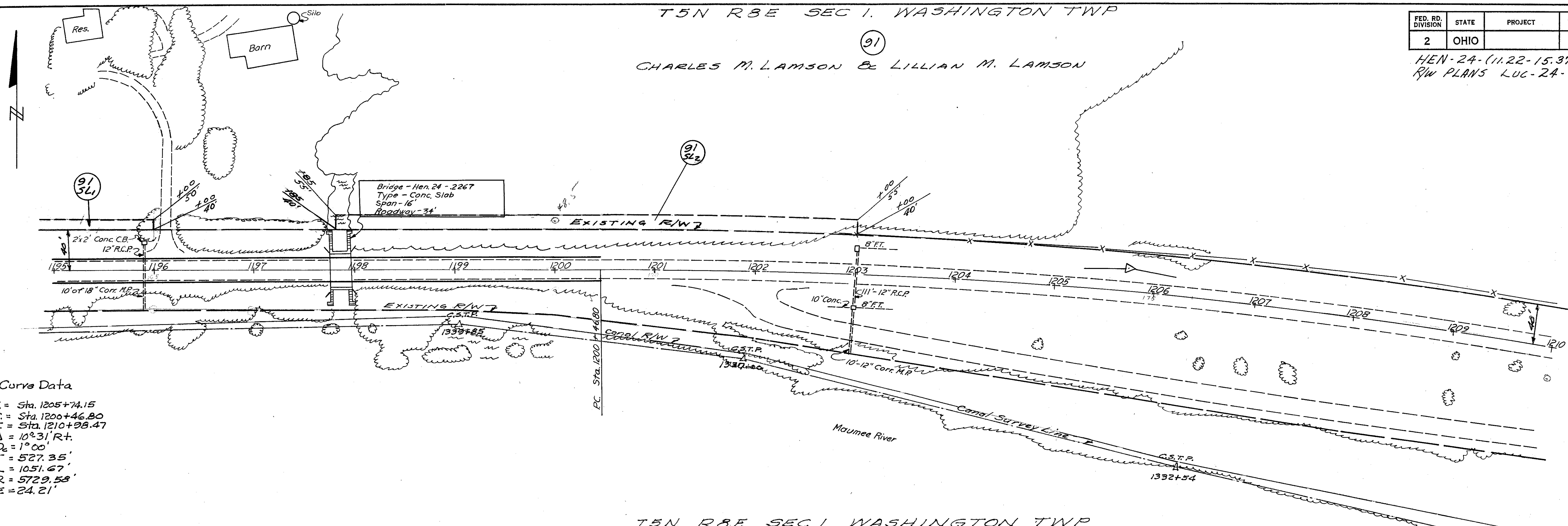
T5N R8E SEC 1 WASHINGTON TWP

FED. RD. DIVISION	STATE	PROJECT	
2	OHIO		



HEN-24-(11.22-15.37)
 RW PLANS LUC-24-0.00

(91)
 CHARLES M. LAMSON & LILLIAN M. LAMSON

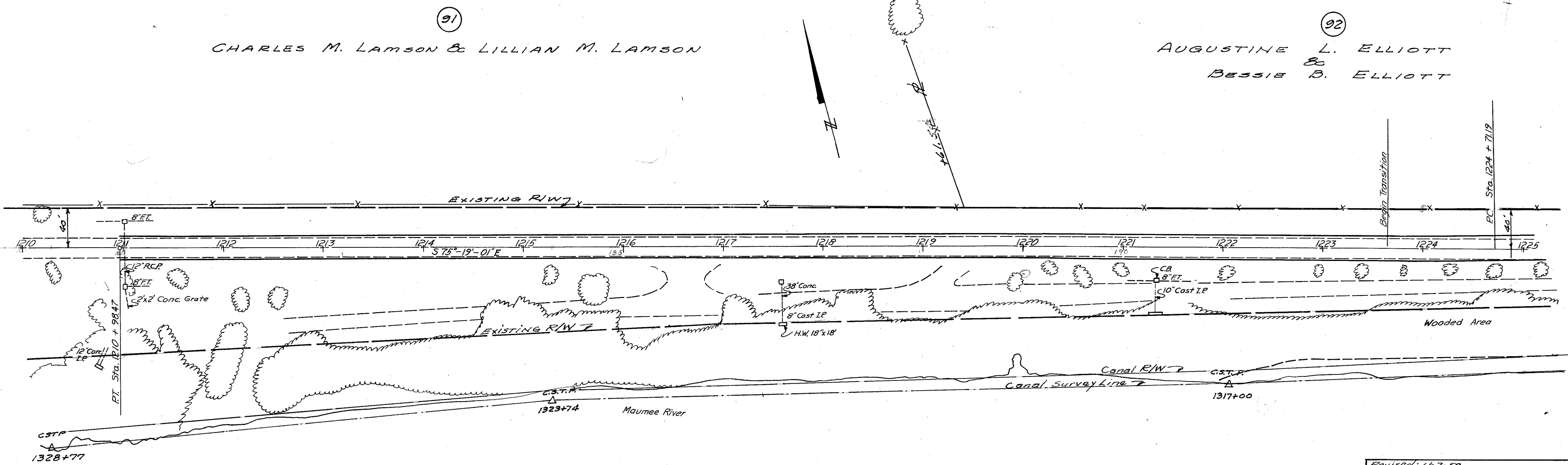


Curve Data
 P.I. = Sta. 1205+74.15
 P.C. = Sta. 1200+46.80
 P.T. = Sta. 1210+08.47
 $\Delta = 10^{\circ}31'R+$
 $D_c = 1^{\circ}00'$
 $T = 527.35'$
 $L = 1051.67'$
 $R = 5729.58'$
 $E = 24.21'$

T5N R8E SEC 1 WASHINGTON TWP
 T5N R8E SEC 1 WASHINGTON TWP

(91)
 CHARLES M. LAMSON & LILLIAN M. LAMSON

(92)
 AUGUSTINE L. ELLIOTT
 &
 BESSIE B. ELLIOTT



T5N R8E SEC 1 WASHINGTON TWP

Revised: 11-7-58

R/W 2:

FED. RD. DIVISION	STATE	PROJECT	
2	OHIO		

147
147

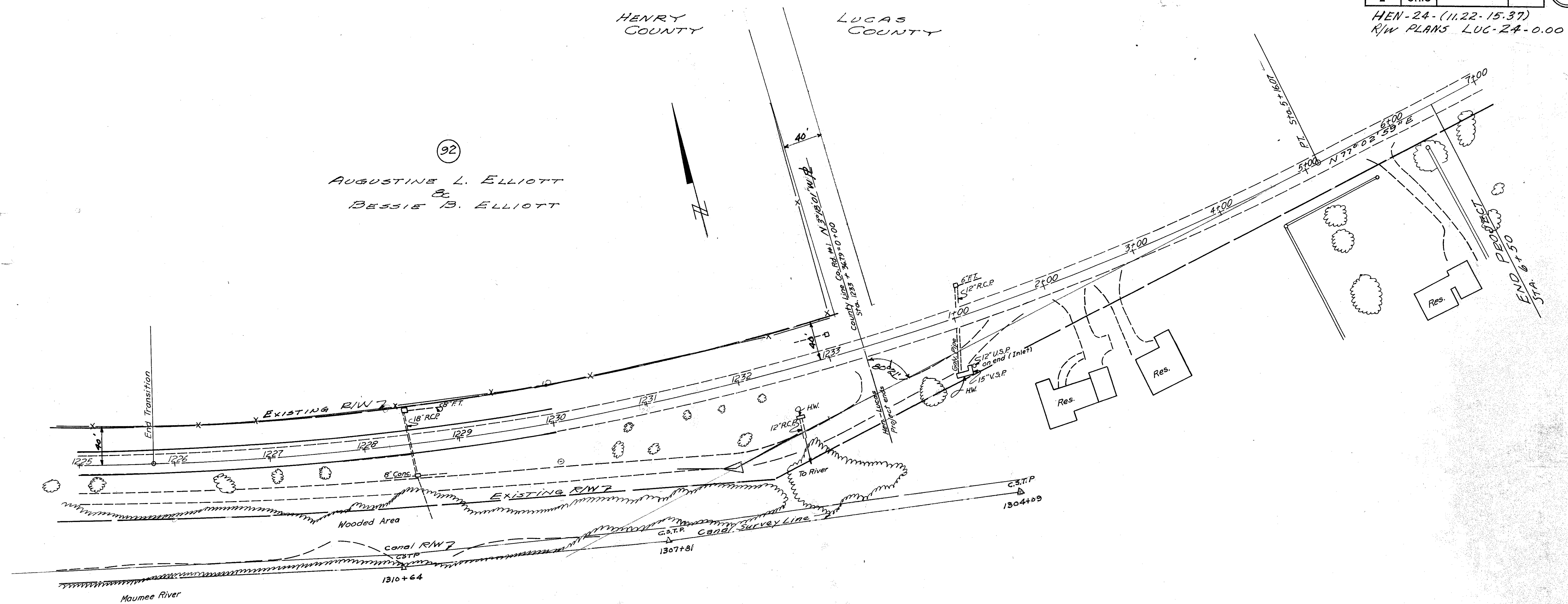

HEN-24-(11.22-15.37)
R/W PLANS LUC-24-0.00

HENRY COUNTY

LUCAS COUNTY

92

AUGUSTINE L. ELLIOTT
BESSIE B. ELLIOTT



Curve Data

PI = Sta. 1231+75.75
 PG = Sta. 1224+71.19
 PT = Sta. 1238+32.86
 $\Delta = 27^{\circ}38' Lt.$
 $D = 2^{\circ}00'$
 $T = 704.56'$
 $L = 1381.67'$
 $R = 2864.79'$
 $E = 85.36'$

B-52
R/W 24