

O.D.O.T. DISTRICT 2 SURVEY OFFICE (USE ONLY)

PERSONNEL

REFERENCE NO. 1

SHEET 1 OF 29

NOTES LEU

DATE 8/15/19

ROUTE US 24

H.C. _____

WEATHER _____

COUNTY HENRY

R.C. _____

TEMP. _____

TOWNSHIP NAPOLEON

DWG BY NIESE

PID 95716

SECTION 30

T 5 N R 6 E

TYPE MONUMENT CMON

ON SURFACE - ~~BELOW~~ ON

OFFSET \varnothing PAVEMENT ON ~~LT~~ : ~~RT~~

- TO - EDGE PAVEMENT

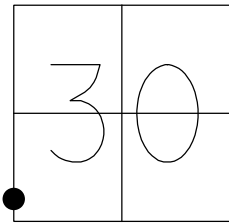
STATION: 0+00

HORIZ.DATUM: NAD83(2011)

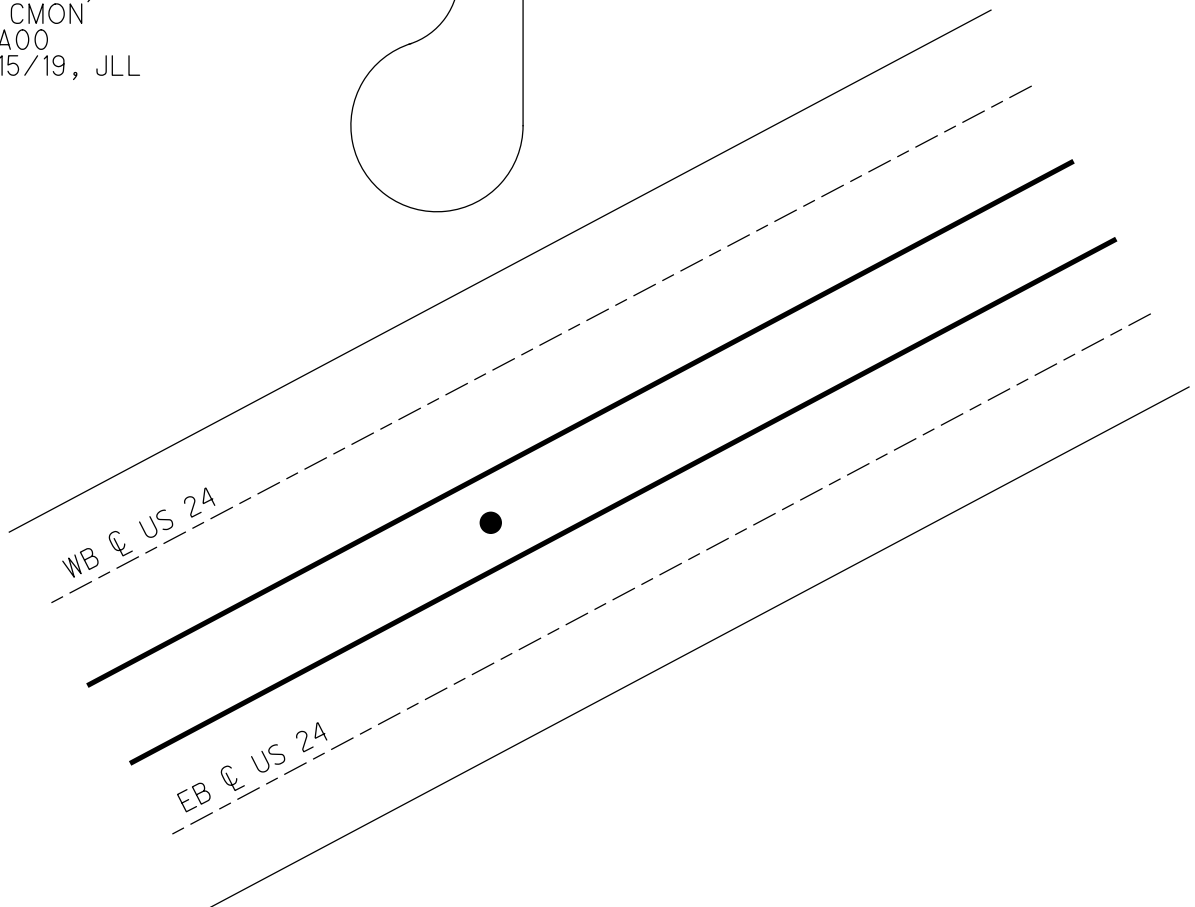
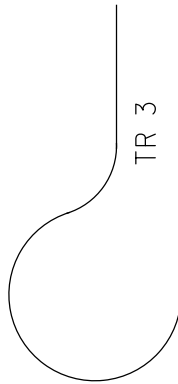
GEOID: 2012A

GRID: NORTHING: 620344.152

EASTING: 1494279.383



RECORD: P.O.T.
STA 1026+82.70
DEFIANCE COUNTY
FD TACKED HUB
7/23/75, TOMSIC
FD CMON
STA00
8/15/19, JLL



O.D.O.T. DISTRICT 2 SURVEY OFFICE (USE ONLY)

PERSONNEL

REFERENCE NO. 1 A

SHEET 2 OF 29

NOTES LEU

DATE 8/15/19

ROUTE US 24

H.C. _____

WEATHER _____

COUNTY HENRY

R.C. _____

TEMP. _____

TOWNSHIP NAPOLEON

DWG BY NIESE

PID 95716

SECTION 30

T 5 N R 6 E

TYPE MONUMENT CMON

ON SURFACE - ~~BELOW~~ ON

OFFSET ☉ PAVEMENT ON RT : RT

- TO - EDGE PAVEMENT

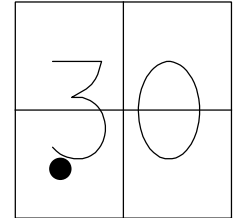
STATION: 11+00

HORZ.DATUM: NAD83(2011)

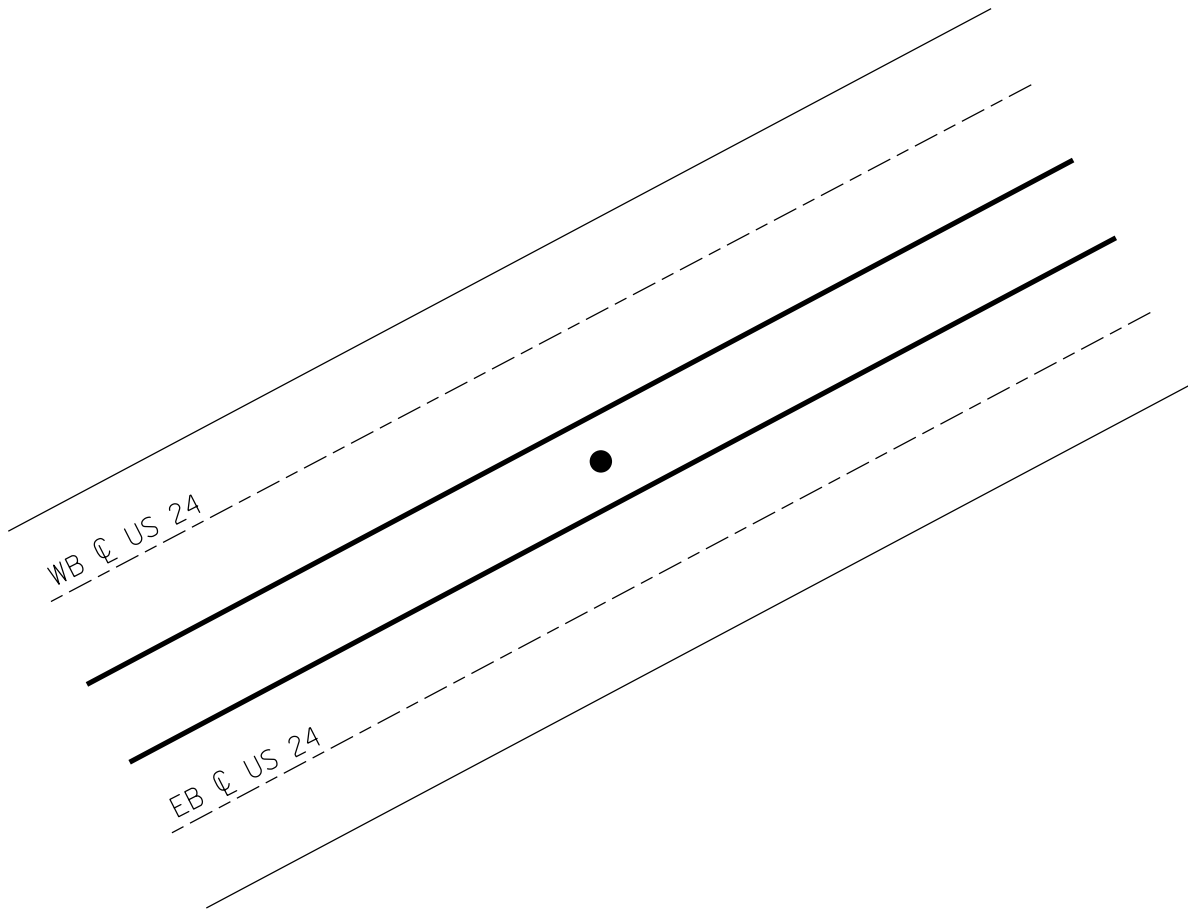
GEOID: 2012A

GRID: NORTHING: 620883.858

EASTING: 1495237.760



RECORD:
FD CMON
STA11
8/15/19, JLL



O.D.O.T. DISTRICT 2 SURVEY OFFICE (USE ONLY)

PERSONNEL

REFERENCE NO. 1 B

SHEET 3 OF 29

NOTES LEU

DATE 8/15/19

ROUTE US 24

H.C. _____

WEATHER _____

COUNTY HENRY

R.C. _____

TEMP. _____

TOWNSHIP NAPOLEON

DWG BY NIESE

PID 95716

SECTION 30

T 5 N R 6 E

TYPE MONUMENT CMON

ON SURFACE - ~~BELOW~~ ON

OFFSET 0 PAVEMENT ON ~~LT~~ : ~~RT~~

- TO - EDGE PAVEMENT

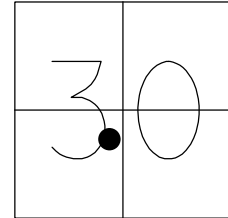
STATION: 20+00

HORZ. DATUM: NAD83(2011)

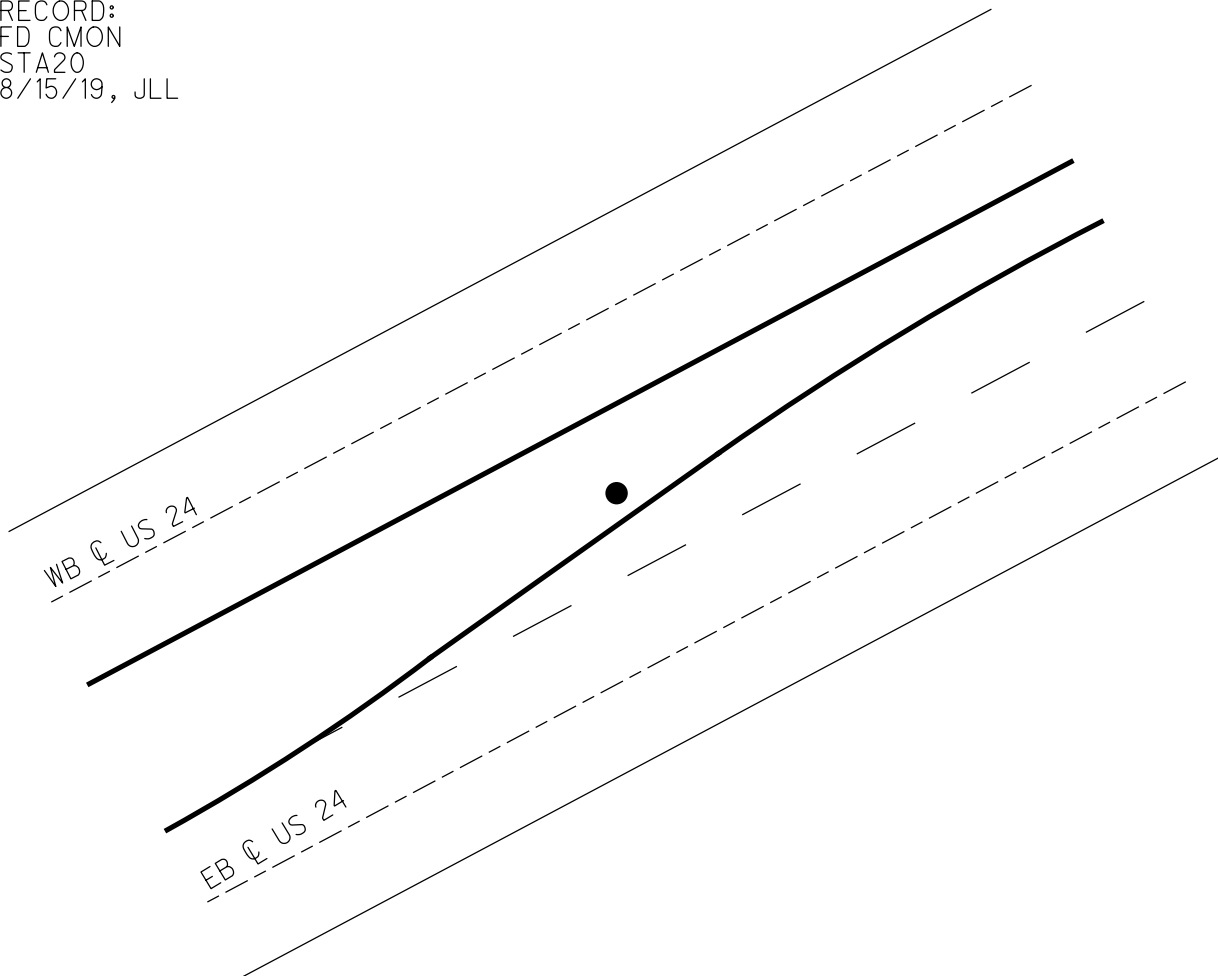
GEOID: 2012A

GRID: NORTHING: 621325.406

EASTING: 1496021.897



RECORD:
FD CMON
STA20
8/15/19, JLL



O.D.O.T. DISTRICT 2 SURVEY OFFICE

PERSONNEL _____

REFERENCE NO. 2

SHEET 1 OF 4

NOTES Barnhisel

H.C. Homan

R.C. Beaumont

DATE 9-13-02

WEATHER Sunny

TEMP. +65°

ROUTE U.S. 24

COUNTY Henry

TOWNSHIP Napoleon

SECTION 30

T. 5 N. R. 6 E

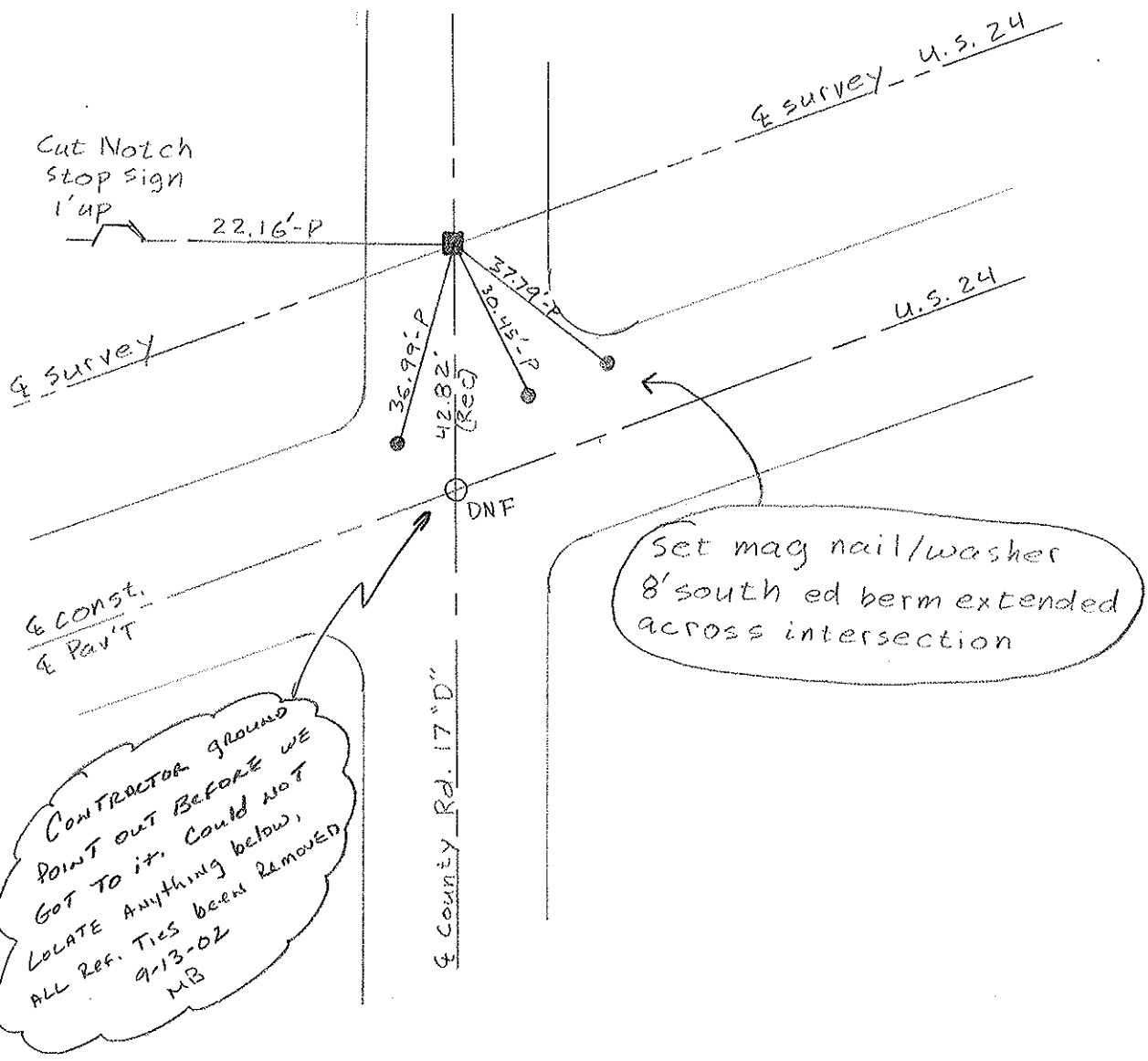
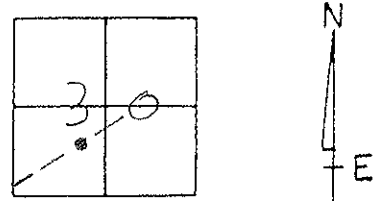
TYPE MONUMENT I. Pin in mon. box

ON SURFACE - ~~BELOW~~ on surface

LEFT - ☉ PAV'T. - ~~RIGHT~~ 42.8'

11.5' TO WEST EDGE PAVEMENT

S.L.M. 22+54



O.D.O.T. DISTRICT 2 SURVEY OFFICE (USE ONLY)

PERSONNEL _____ REFERENCE NO. 3 SHEET 4 OF 29

NOTES LEU DATE 8/15/19 ROUTE US 24

H.C. _____ WEATHER _____ COUNTY HENRY

R.C. _____ TEMP. _____ TOWNSHIP NAPOLEON

DWG BY NIESE PID 95716 SECTION 30

T 5 N R 6 E

TYPE MONUMENT CMON

ON SURFACE - ~~BELOW~~ ON

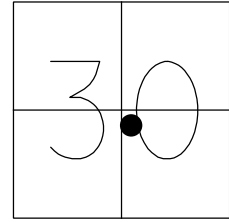
OFFSET 0 PAVEMENT ON ~~RT~~ : ~~RT~~

- TO - EDGE PAVEMENT

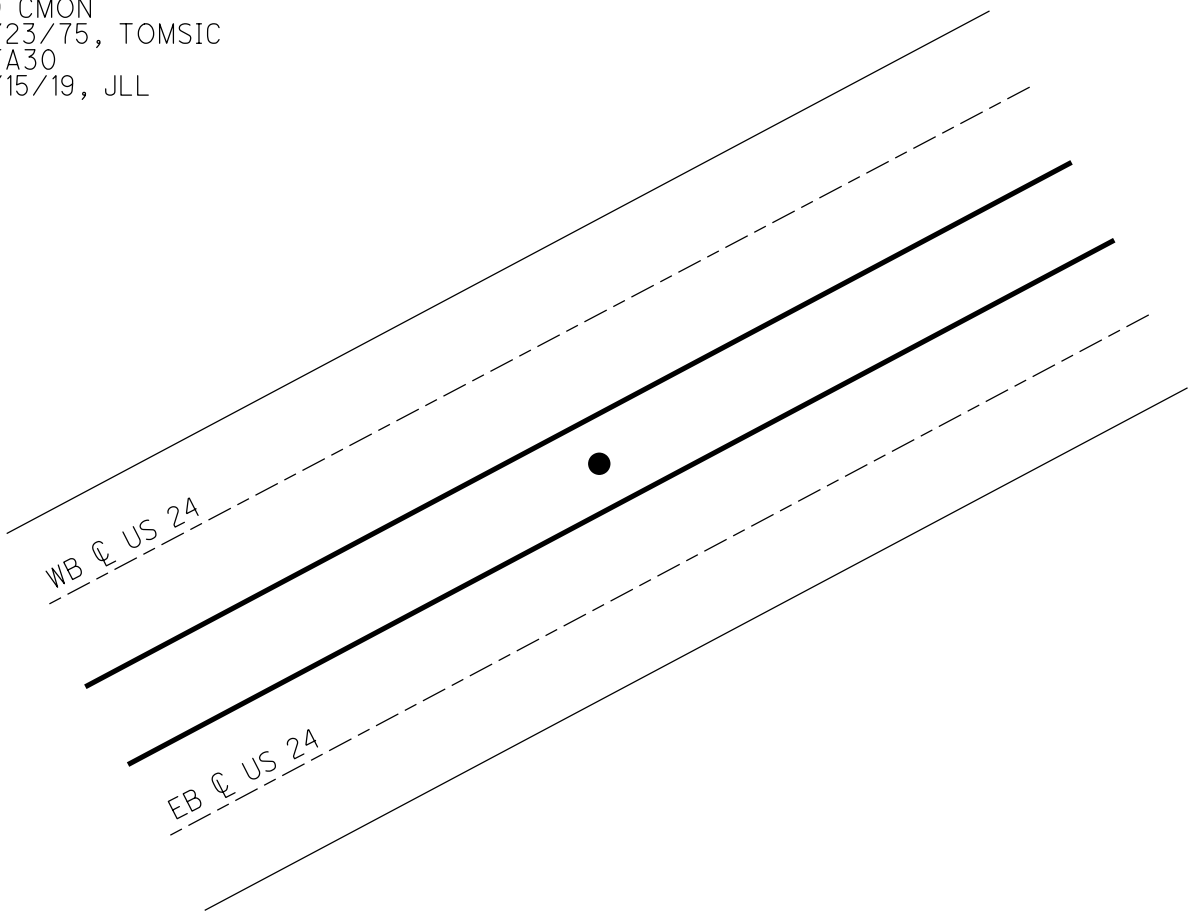
STATION: 30+00

HORZ. DATUM: NAD83(2011) GEOID: 2012A

GRID: NORTHING: 621816.115 EASTING: 1496893.140



RECORD:
STA. 30+66.60
FD CMON
7/23/75, TOMSIC
STA 30
8/15/19, JLL



O.D.O.T. DISTRICT 2 SURVEY OFFICE (USE ONLY)

PERSONNEL

REFERENCE NO. 3 A

SHEET 5 OF 29

NOTES LEU

DATE 8/15/19

ROUTE US 24

H.C. _____

WEATHER _____

COUNTY HENRY

R.C. _____

TEMP. _____

TOWNSHIP NAPOLEON

DWG BY NIESE

PID 95716

SECTION 30

T 5 N R 6 E

TYPE MONUMENT CMON

ON SURFACE - ~~BELOW~~ ON

OFFSET Q PAVEMENT ON ~~RT~~ : ~~RT~~

- TO - EDGE PAVEMENT

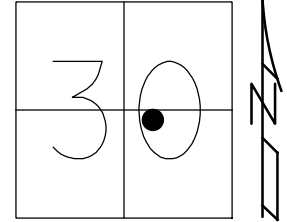
STATION: 40+00

HORIZ.DATUM: NAD83(2011)

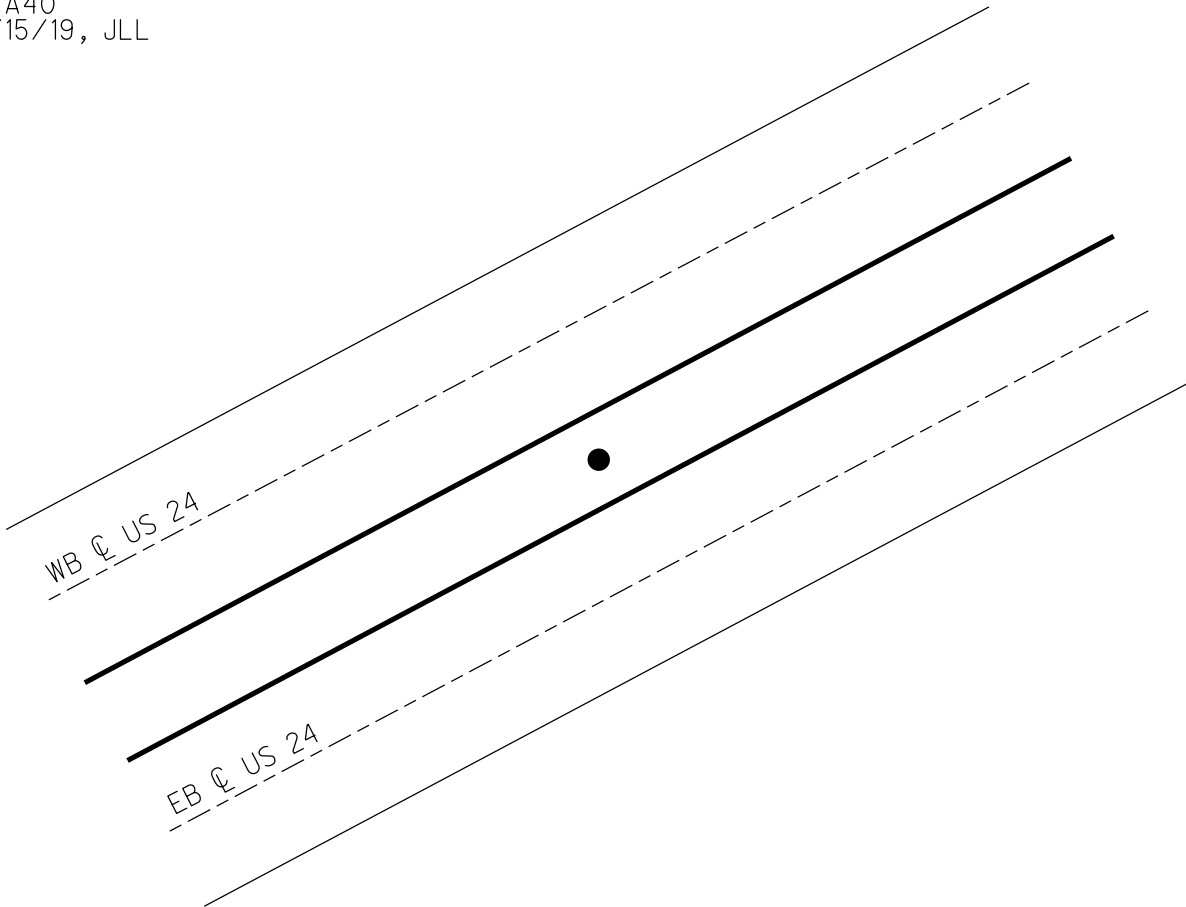
GEOID: 2012A

GRID: NORTHING: 622306.797

EASTING: 1497764.409



RECORD:
FD CMON
STA40
8/15/19, JLL



O.D.O.T. DISTRICT 2 SURVEY OFFICE (USE ONLY)

PERSONNEL

REFERENCE NO. 3 B

SHEET 6 OF 29

NOTES LEU

DATE 8/15/19

ROUTE US 24

H.C. _____

WEATHER _____

COUNTY HENRY

R.C. _____

TEMP. _____

TOWNSHIP NAPOLEON

DWG BY NIESE

PID 95716

SECTION 30

T 5 N R 6 E

TYPE MONUMENT CMON

ON SURFACE - ~~BELOW~~ ON

OFFSET ☑ PAVEMENT ON ~~LF~~ : ~~RF~~

- TO - EDGE PAVEMENT

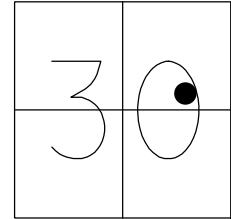
STATION: 50+00

HORIZ.DATUM: NAD83(2011)

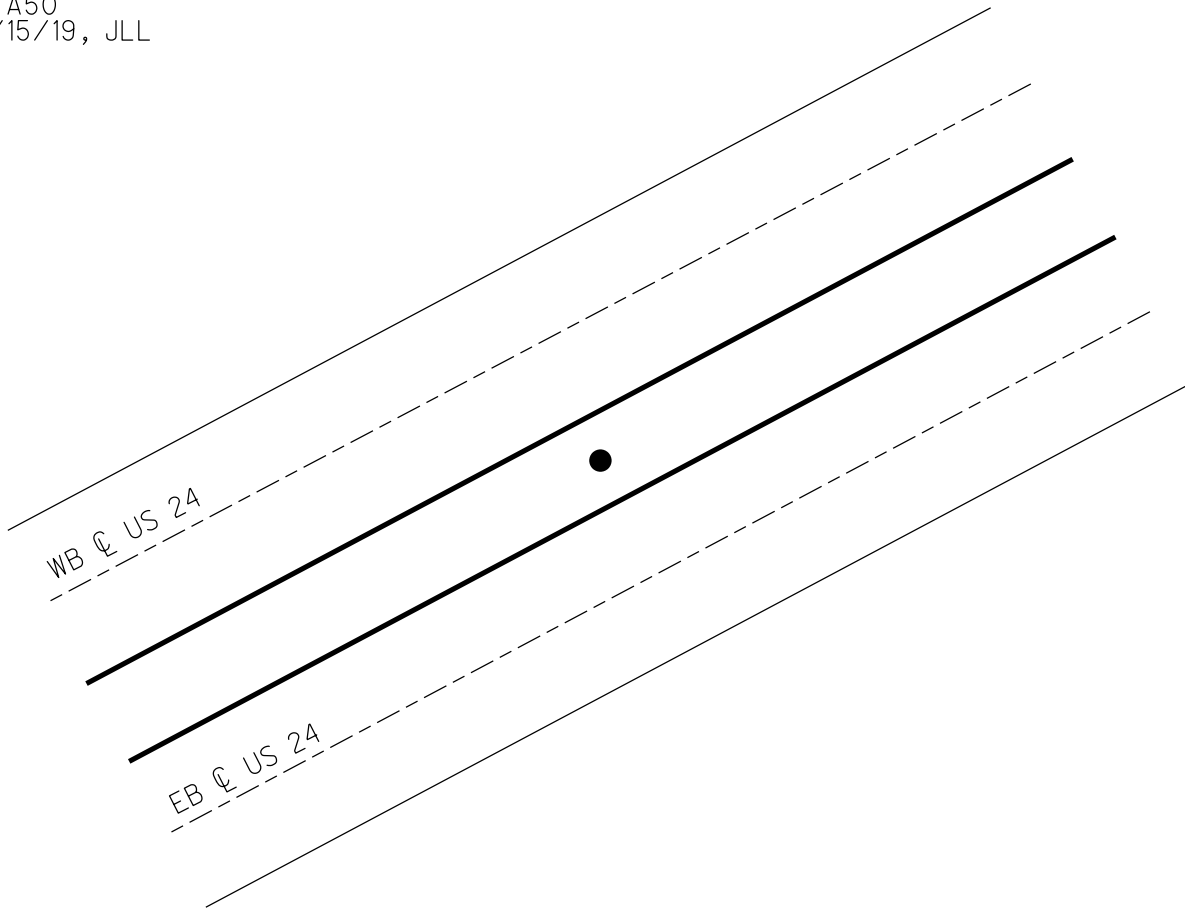
GEOID: 2012A

GRID: NORTHING: 622797.520

EASTING: 1498635.696



RECORD:
FD CMON
STA50
8/15/19, JLL



O.D.O.T. DISTRICT 2 SURVEY OFFICE (USE ONLY)

PERSONNEL

REFERENCE NO. 4

SHEET 7 OF 29

NOTES LEU

DATE 8/15/19

ROUTE US 24

H.C. _____

WEATHER _____

COUNTY HENRY

R.C. _____

TEMP. _____

TOWNSHIP NAPOLEON

DWG BY NIESE

PID 95716

SECTION 30

T 5 N R 6 E

TYPE MONUMENT _____ CMON _____

ON SURFACE - ~~BELOW~~ _____ ON _____

OFFSET ☉ PAVEMENT _____ ON _____ ~~LT~~ : ~~RT~~

_____ TO _____ EDGE PAVEMENT

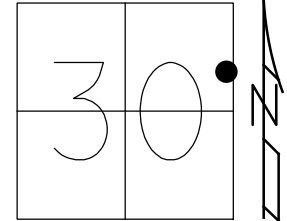
STATION: 60+00

HORIZ.DATUM: NAD83(2011)

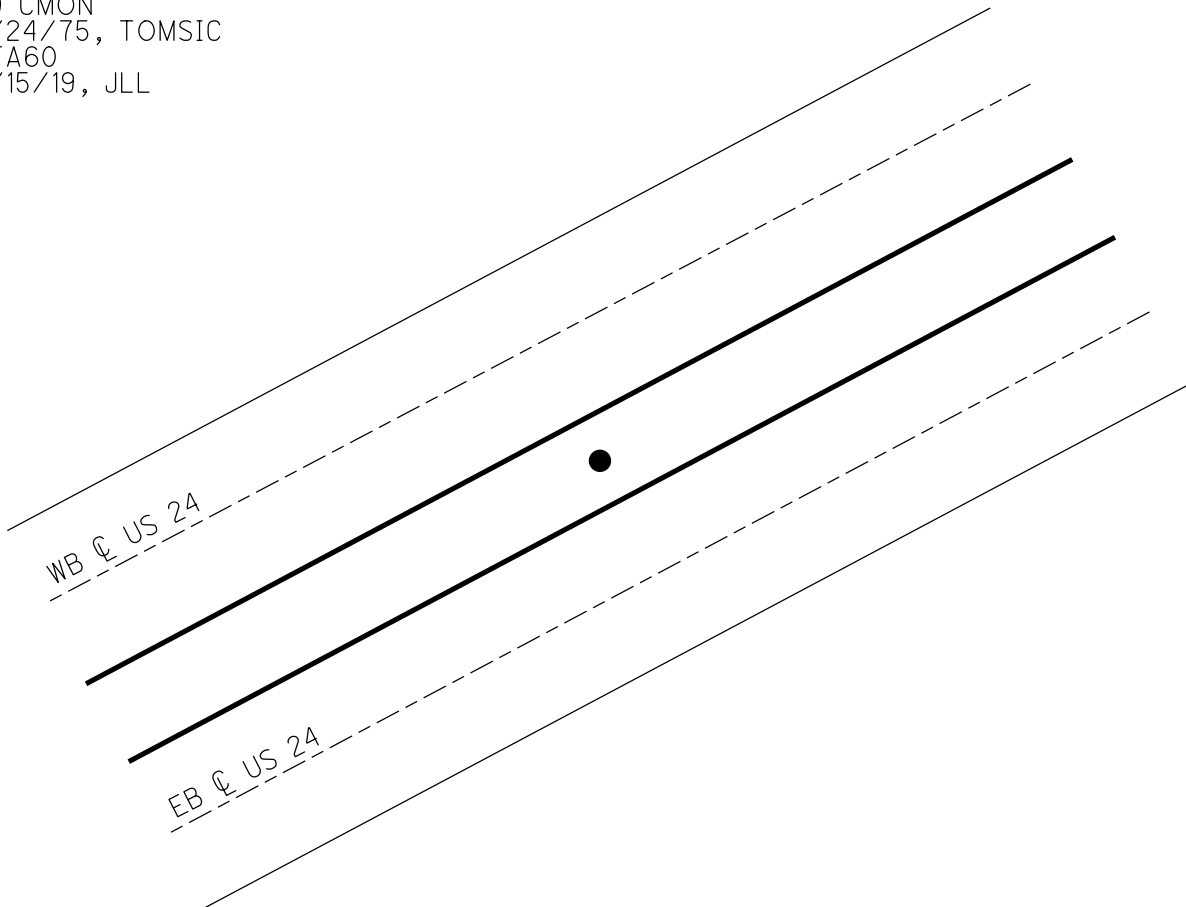
GEOID: 2012A

GRID: NORTHING: 623288.194

EASTING: 1499506.875



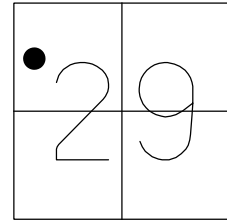
RECORD:
STA. 61+06.61
FD CMON
7/24/75, TOMSIC
STA60
8/15/19, JLL



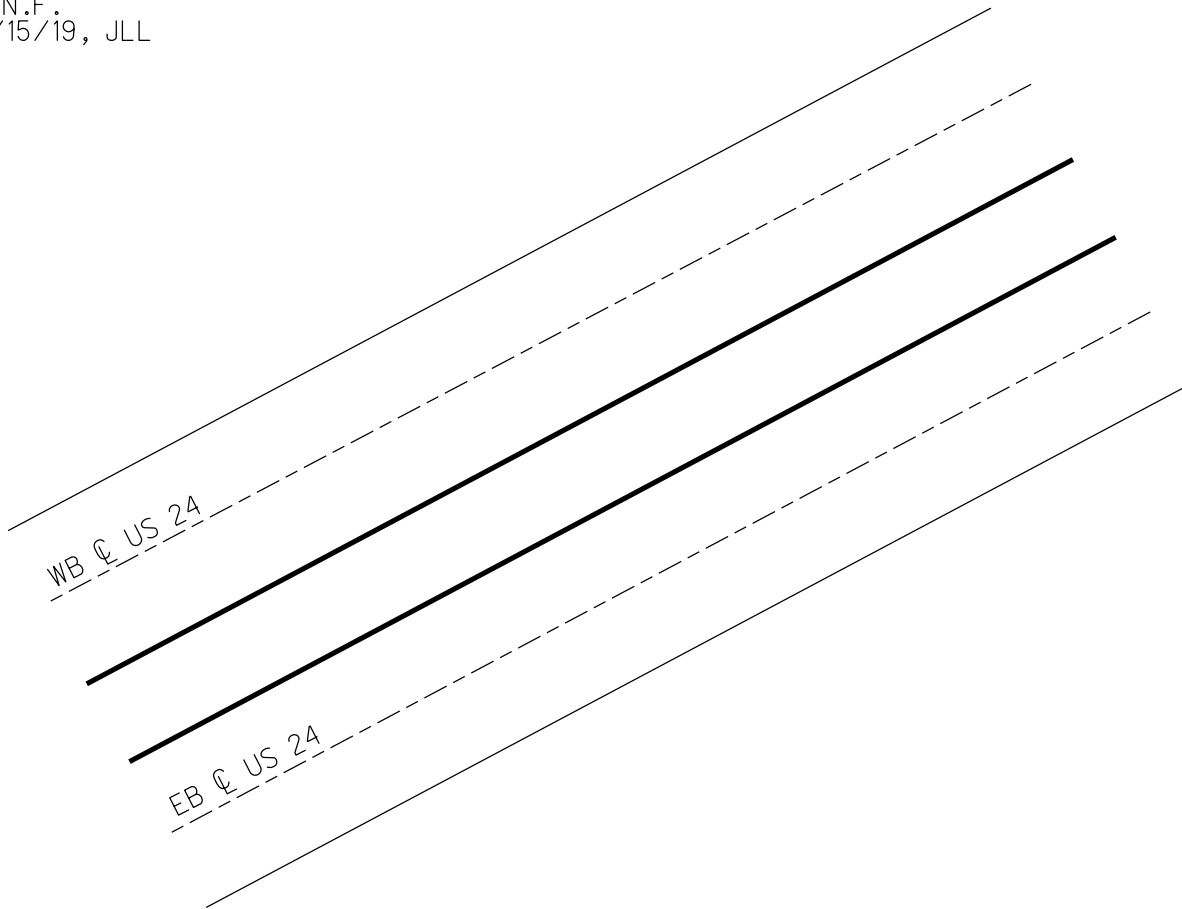
O.D.O.T. DISTRICT 2 SURVEY OFFICE (USE ONLY)

PERSONNEL _____ REFERENCE NO. 4 A SHEET 8 OF 29
NOTES LEU DATE 8/15/19 ROUTE US 24
H.C. _____ WEATHER _____ COUNTY HENRY
R.C. _____ TEMP. _____ TOWNSHIP NAPOLEON
DWG BY NIESE PID 95716 SECTION 29
T 5 N R 6 E

TYPE MONUMENT CMON
ON SURFACE - BELOW _____
OFFSET \odot PAVEMENT _____ ~~LF~~ : ~~RF~~
_____ TO _____ EDGE PAVEMENT
STATION: _____
HORZ.DATUM: _____ GEOID: _____
GRID: NORTHING: _____ EASTING: _____



RECORD:
STA 70+00
D.N.F.
8/15/19, JLL



O.D.O.T. DISTRICT 2 SURVEY OFFICE (USE ONLY)

PERSONNEL

REFERENCE NO. 4 B

SHEET 9 OF 29

NOTES LEU

DATE 8/15/19

ROUTE US 24

H.C. _____

WEATHER _____

COUNTY HENRY

R.C. _____

TEMP. _____

TOWNSHIP NAPOLEON

SECTION 29

DWG BY NIESE

PID 95716

T 5 N R 6 E

TYPE MONUMENT CMON

ON SURFACE - ~~BELOW~~ ON

OFFSET \varnothing PAVEMENT ON ~~LT~~ : ~~RT~~

- TO - EDGE PAVEMENT

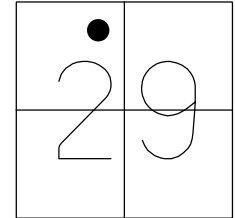
STATION: 80+00

HORZ.DATUM: NAD83(2011)

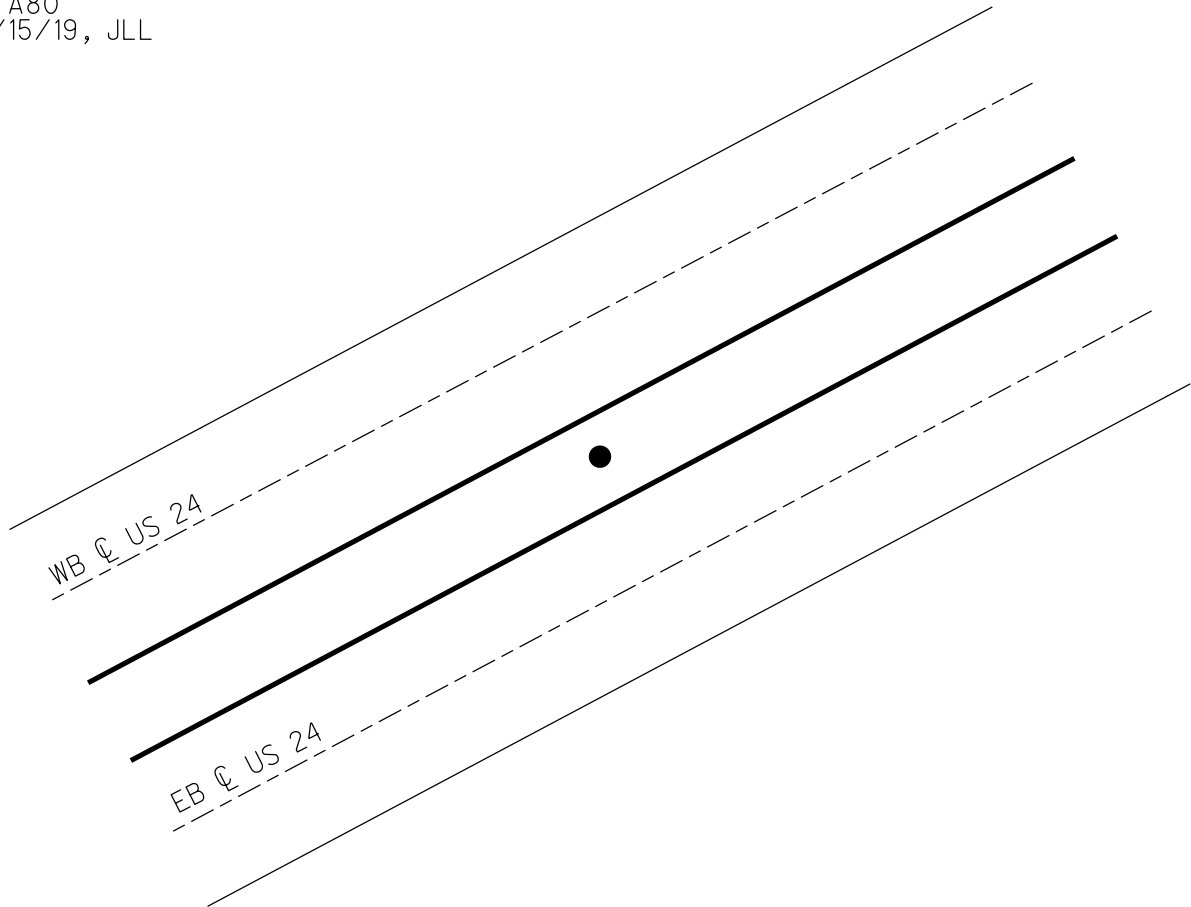
GEOID: 2012A

GRID: NORTHING: 624269.474

EASTING: 1501249.406



RECORD:
FD CMON
STA80
8/15/19, JLL



O.D.O.T. DISTRICT 2 SURVEY OFFICE (USE ONLY)

PERSONNEL

REFERENCE NO. 5

SHEET 10 OF 29

NOTES LEU

DATE 8/15/19

ROUTE US 24

H.C. _____

WEATHER _____

COUNTY HENRY

R.C. _____

TEMP. _____

TOWNSHIP NAPOLEON

DWG BY NIESE

PID 95716

SECTION 29

T 5 N R 6 E

TYPE MONUMENT CMON

ON SURFACE - ~~BELOW~~ ON

OFFSET \varnothing PAVEMENT ON ~~LT~~ : ~~RT~~

- TO - EDGE PAVEMENT

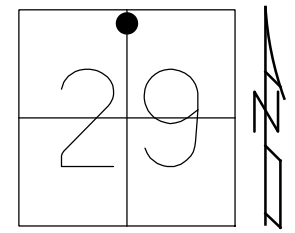
STATION: 91+61.59

HORZ.DATUM: NAD83(2011)

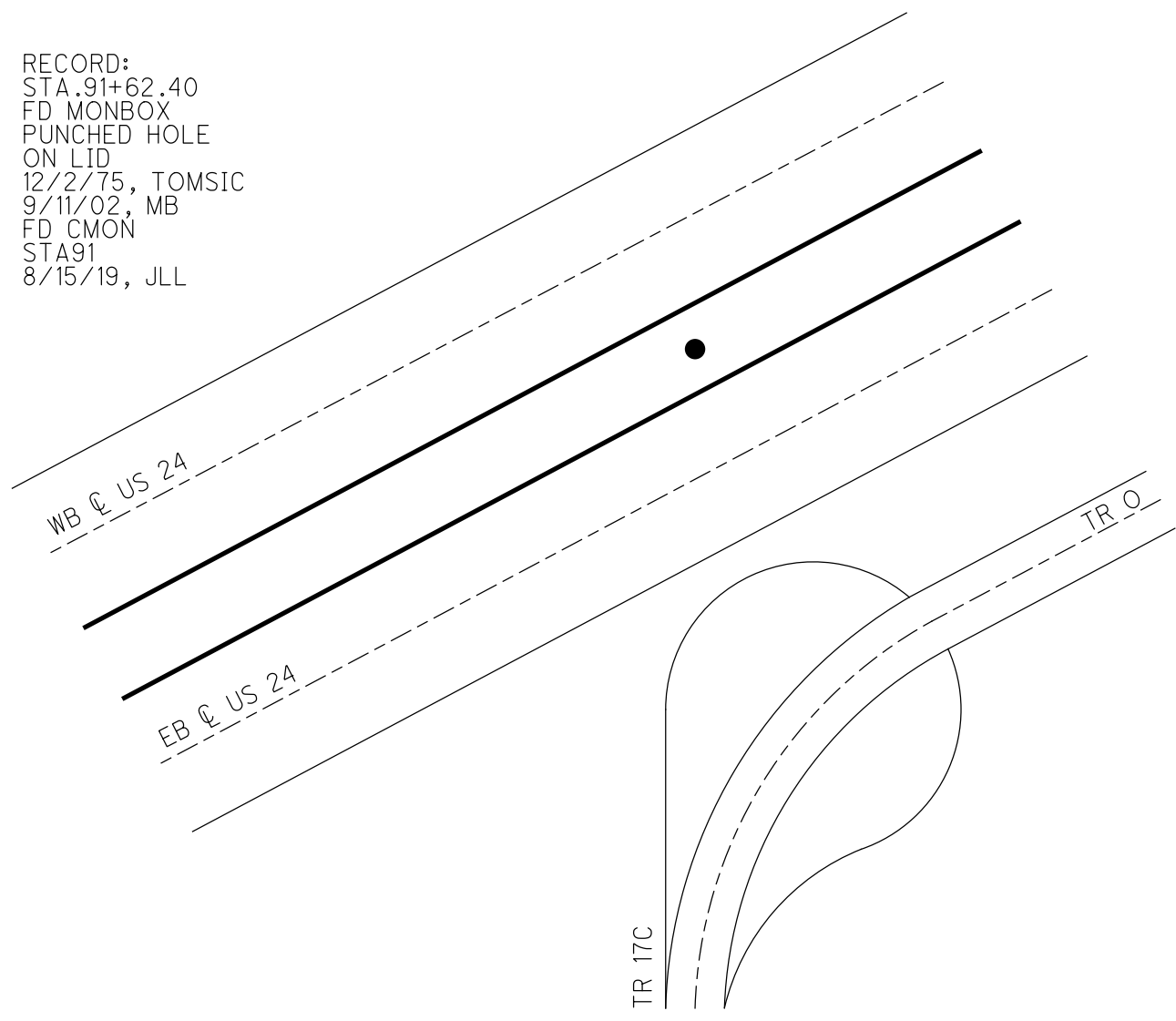
GEOID: 2012A

GRID: NORTHING: 624839.452

EASTING: 1502261.562



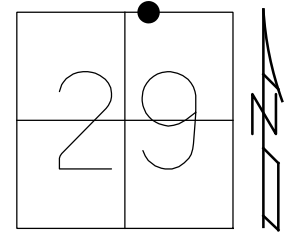
RECORD:
STA.91+62.40
FD MONBOX
PUNCHED HOLE
ON LID
12/2/75, TOMSIC
9/11/02, MB
FD CMON
STA91
8/15/19, JLL



O.D.O.T. DISTRICT 2 SURVEY OFFICE (USE ONLY)

PERSONNEL _____ REFERENCE NO. 5 A SHEET 11 OF 29
NOTES LEU DATE 8/15/19 ROUTE US 24
H.C. _____ WEATHER _____ COUNTY HENRY
R.C. _____ TEMP. _____ TOWNSHIP NAPOLEON
DWG BY NIESE PID 95716 SECTION 29
T 5 N R 6 E

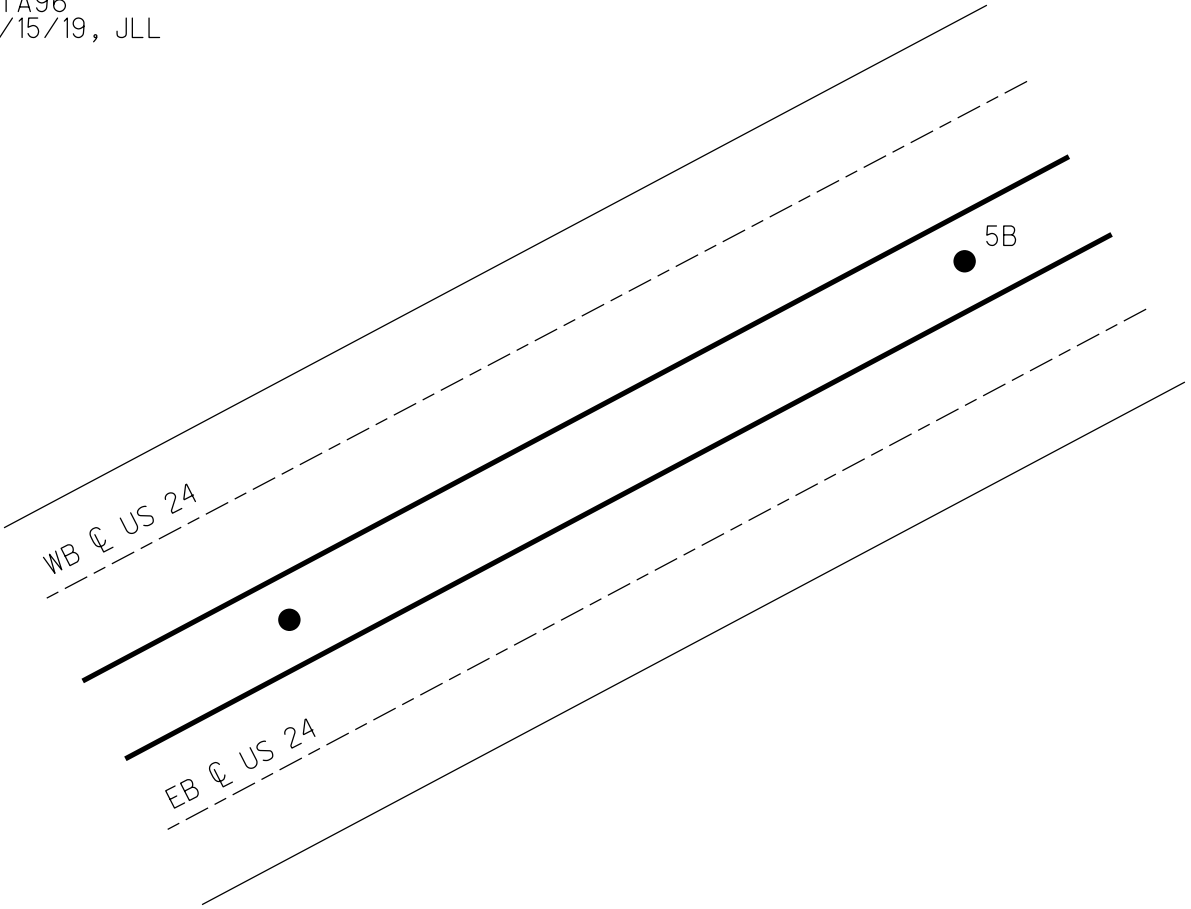
TYPE MONUMENT CMON
ON SURFACE - ~~BELOW~~ ON
OFFSET ☉ PAVEMENT ON ~~RT~~ : ~~RT~~
- TO - EDGE PAVEMENT
STATION: 96+30.50



HORZ. DATUM: NAD83(2011) GEOID: 2012A
GRID: NORTHING: 625069.534 EASTING: 1502669.905

RECORD:
FD CMON
STA96
8/15/19, JLL

DIST. 5A-5B = 369.5'



O.D.O.T. DISTRICT 2 SURVEY OFFICE (USE ONLY)

PERSONNEL

REFERENCE NO. 5 B

SHEET 12 OF 29

NOTES LEU

DATE 8/15/19

ROUTE US 24

H.C. _____

WEATHER _____

COUNTY HENRY

R.C. _____

TEMP. _____

TOWNSHIP NAPOLEON

DWG BY NIESE

PID 95716

SECTION 20

T 5 N R 6 E

TYPE MONUMENT CMON

ON SURFACE - ~~BELOW~~ ON

OFFSET 0 PAVEMENT ON ~~LT~~ : ~~RT~~

- TO - EDGE PAVEMENT

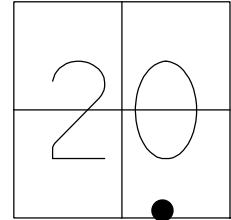
STATION: 100+00

HORIZ.DATUM: NAD83(2011)

GEOID: 2012A

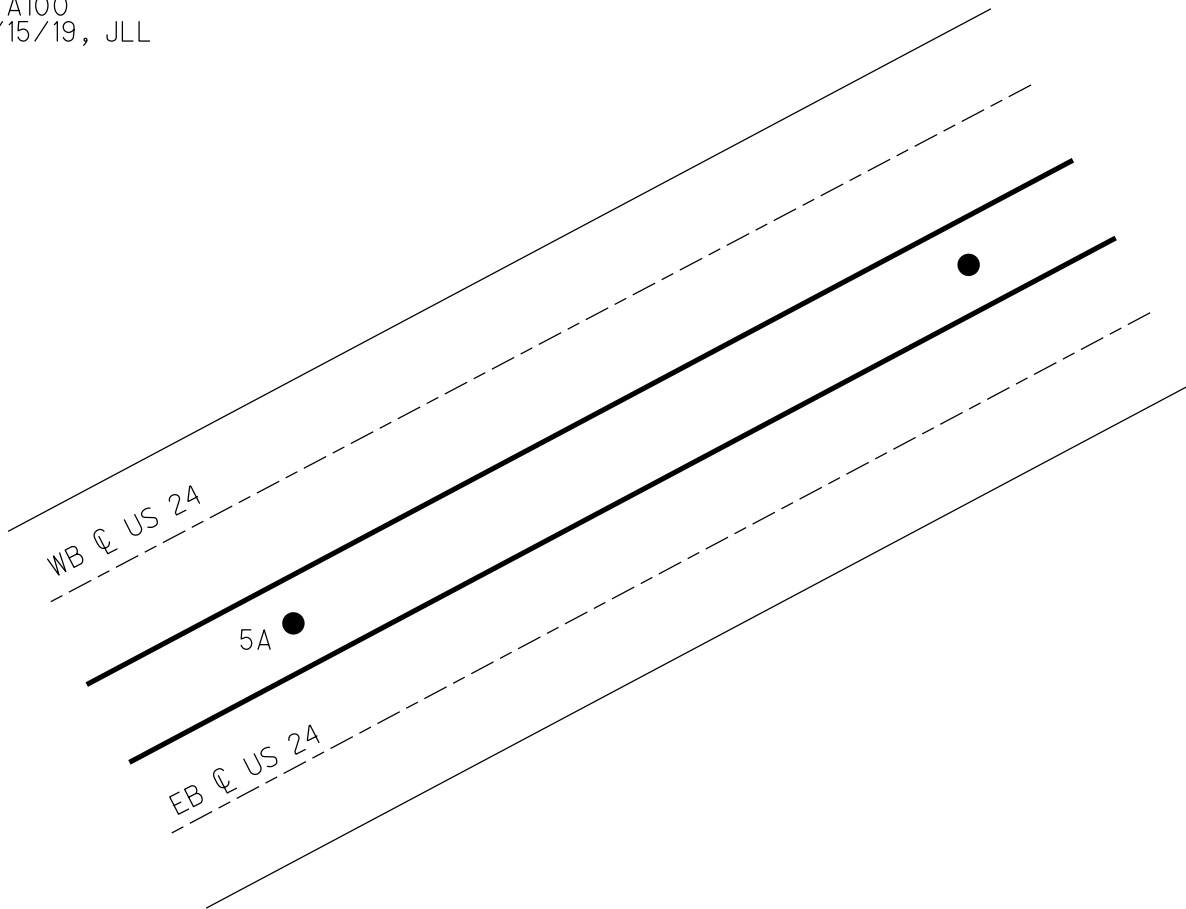
GRID: NORTHING: 625250.796

EASTING: 1502991.772



RECORD:
CMON
STA100
8/15/19, JLL

DIST.5A-5B = 369.5'



O.D.O.T. DISTRICT 2 SURVEY OFFICE (USE ONLY)

PERSONNEL

REFERENCE NO. 5 C

SHEET 13 OF 29

NOTES LEU

DATE 8/15/19

ROUTE US 24

H.C. _____

WEATHER _____

COUNTY HENRY

R.C. _____

TEMP. _____

TOWNSHIP NAPOLEON

DWG BY NIESE

PID 95716

SECTION 20

T 5 N R 6 E

TYPE MONUMENT CMON

ON SURFACE - ~~BELOW~~ ON

OFFSET ☉ PAVEMENT ON ~~RT~~ : ~~RT~~

- TO - EDGE PAVEMENT

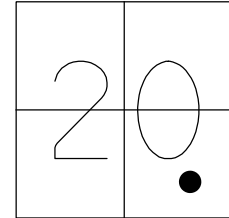
STATION: 110+00

HORIZ.DATUM: NAD83(2011)

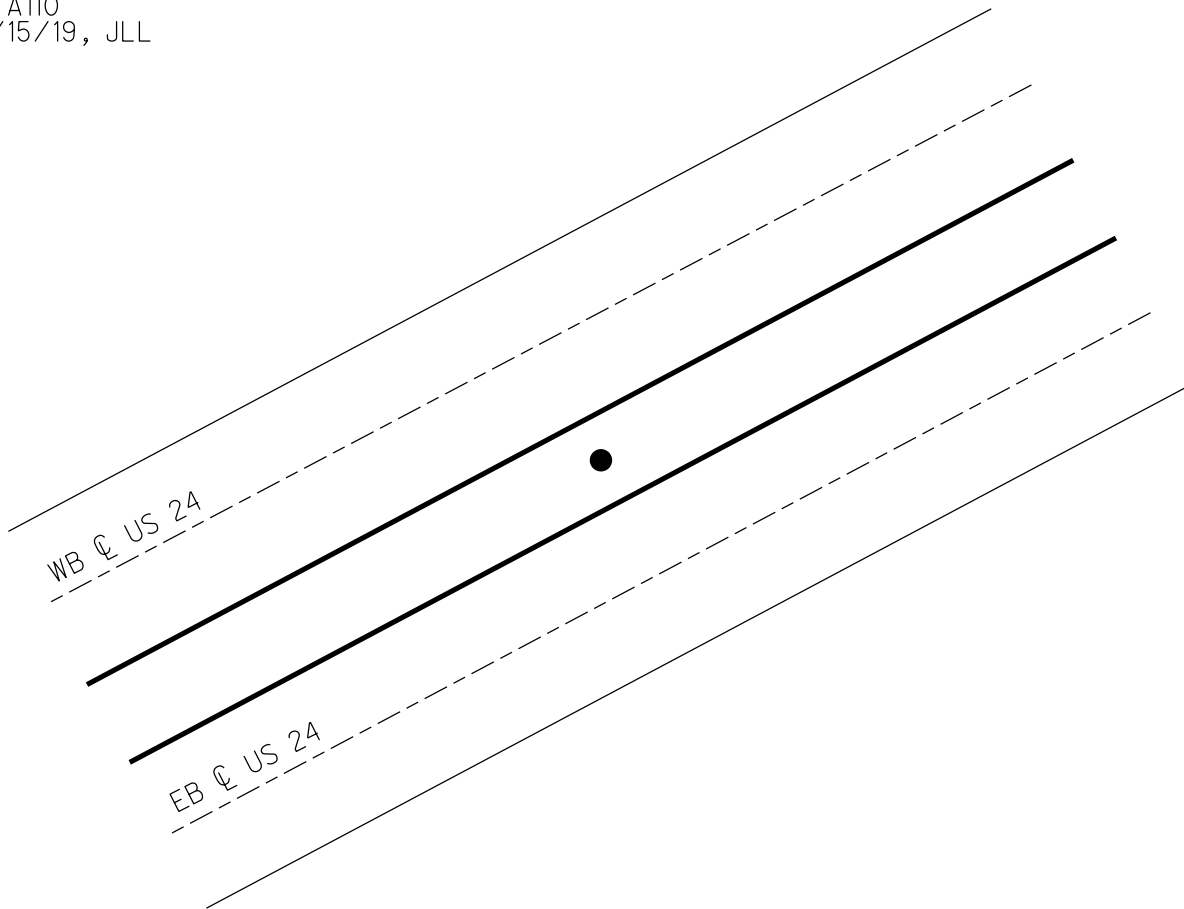
GEOID: 2012A

GRID: NORTHING: 625741.457

EASTING: 1503863.144



RECORD:
FD CMON
STA110
8/15/19, JLL



O.D.O.T. DISTRICT 2 SURVEY OFFICE (USE ONLY)

PERSONNEL

REFERENCE NO. 5 D

SHEET 14 OF 29

NOTES LEU

DATE 8/15/19

ROUTE US 24

H.C. _____

WEATHER _____

COUNTY HENRY

R.C. _____

TEMP. _____

TOWNSHIP NAPOLEON

DWG BY NIESE

PID 95716

SECTION 20

T 5 N R 6 E

TYPE MONUMENT CMON

ON SURFACE - BELOW _____ -

OFFSET \odot PAVEMENT _____ - 17 : 17

_____ TO _____ EDGE PAVEMENT

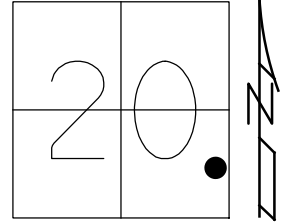
STATION: 120+00

HORZ. DATUM: _____ -

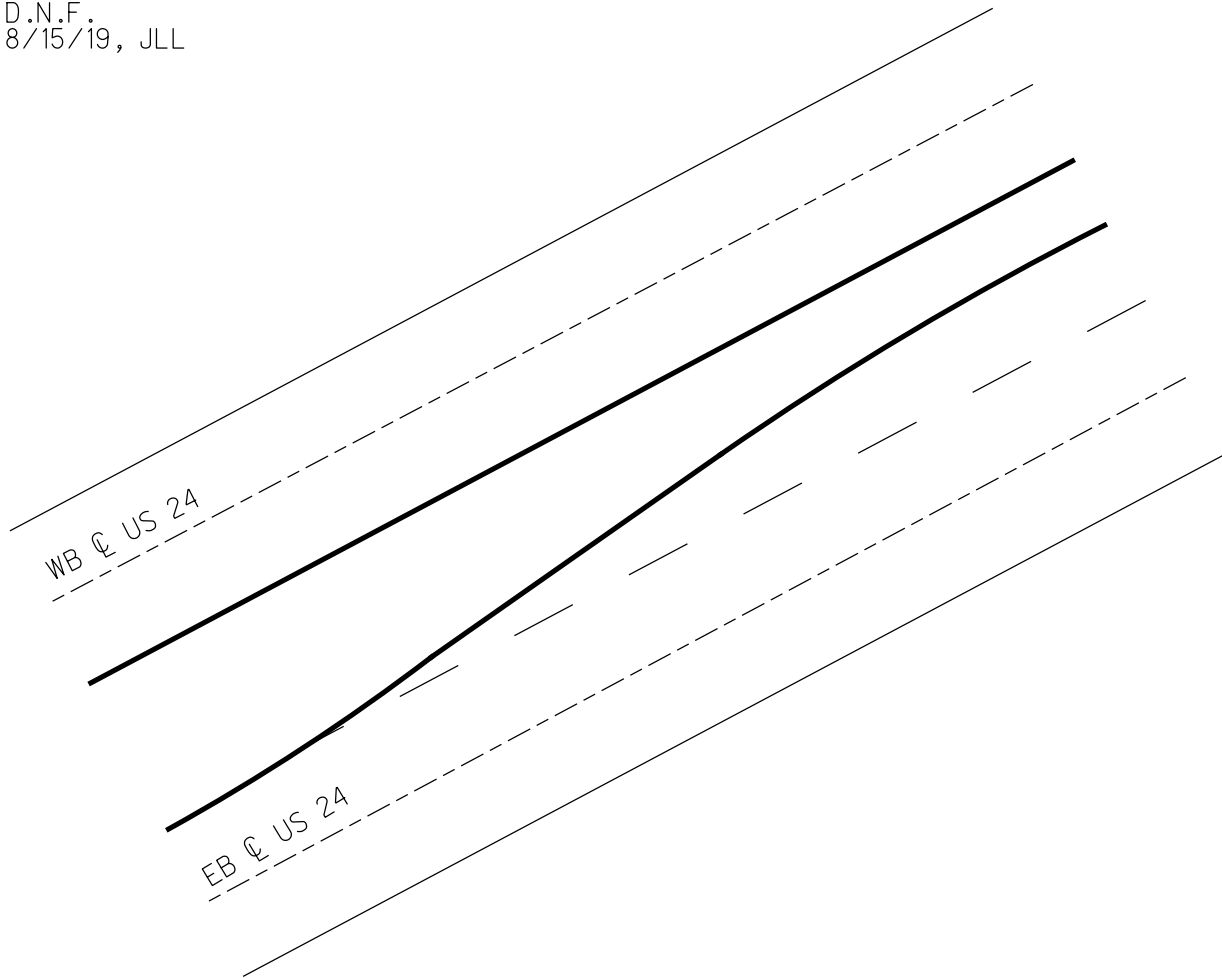
GEOID: _____ -

GRID: NORTHING: _____ -

EASTING: _____ -



RECORD:
STA 120+00
D.N.F.
8/15/19, JLL



O.D.O.T. DISTRICT 2 SURVEY OFFICE (USE ONLY)

PERSONNEL

REFERENCE NO. 6

SHEET 15 OF 29

NOTES LEU

DATE 8/15/19

ROUTE US 24

H.C. _____

WEATHER _____

COUNTY HENRY

R.C. _____

TEMP. _____

TOWNSHIP NAPOLEON

DWG BY NIESE PID 95716

SECTION 20

T 5 N R 6 E

TYPE MONUMENT MONBOX

ON SURFACE - ~~BELOW~~ ON

OFFSET Q PAVEMENT ON ~~LT~~ : ~~RT~~

- TO - EDGE PAVEMENT

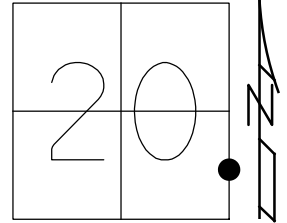
STATION: 121+97

HORZ.DATUM: NAD83(2011)

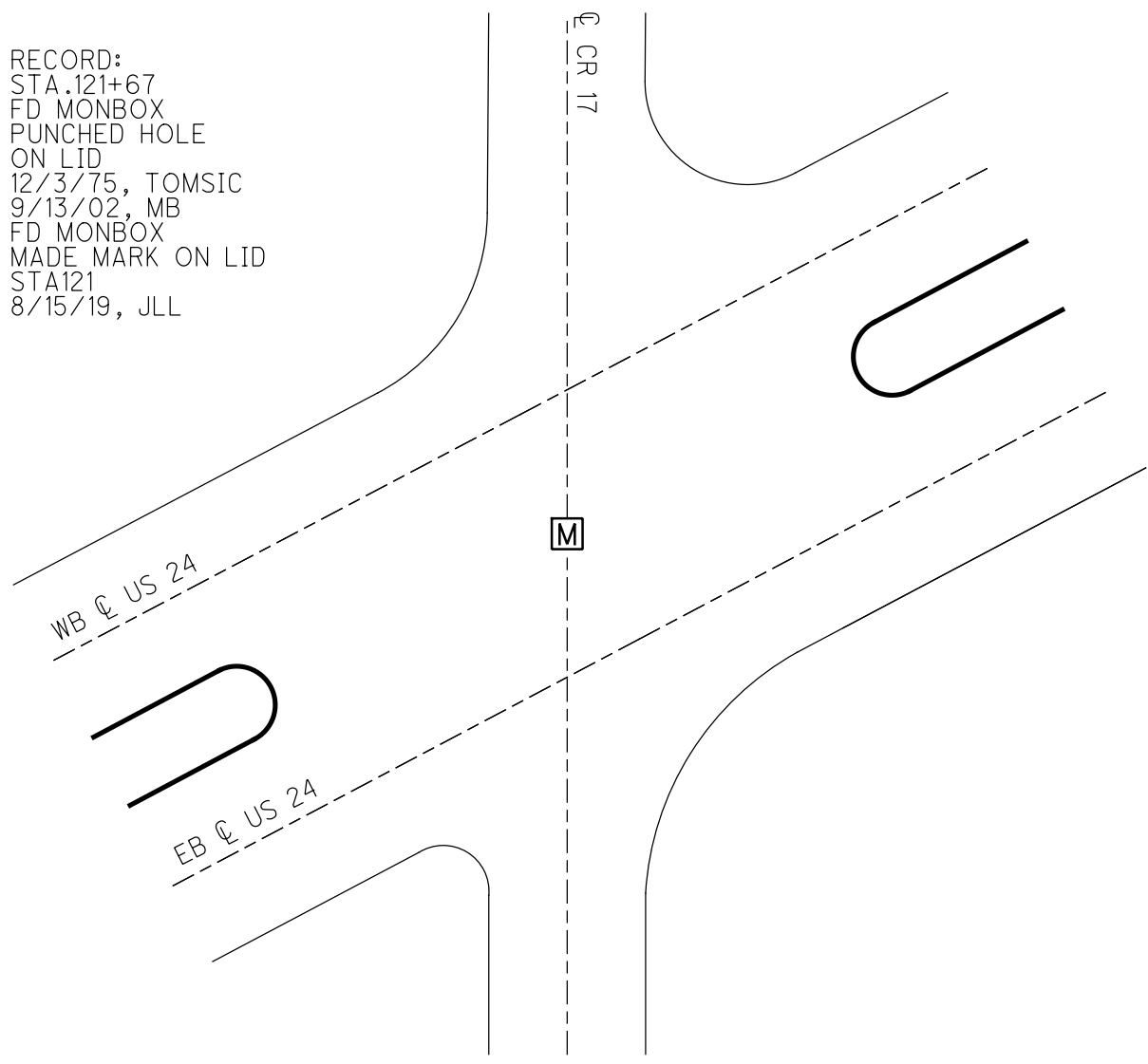
GEOID: 2012A

GRID: NORTHING: 626329.122

EASTING: 1504906.673



RECORD:
STA.121+67
FD MONBOX
PUNCHED HOLE
ON LID
12/3/75, TOMSIC
9/13/02, MB
FD MONBOX
MADE MARK ON LID
STA121
8/15/19, JLL



O.D.O.T. DISTRICT 2 SURVEY OFFICE (USE ONLY)

PERSONNEL

REFERENCE NO. 6 AA

SHEET 16 OF 29

NOTES LEU

DATE 8/15/19

ROUTE US 24

H.C. _____

WEATHER _____

COUNTY HENRY

R.C. _____

TEMP. _____

TOWNSHIP NAPOLEON

DWG BY NIESE PID 95716

SECTION 21

T 5 N R 6 E

TYPE MONUMENT _____ CMON _____

ON SURFACE - ~~BELOW~~ _____ ON _____

OFFSET \odot PAVEMENT _____ ON _____ ~~LF~~ : ~~RF~~

_____ TO _____ EDGE PAVEMENT

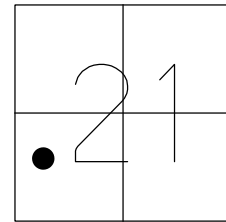
STATION: 130+00

HORZ.DATUM: NAD83(2011)

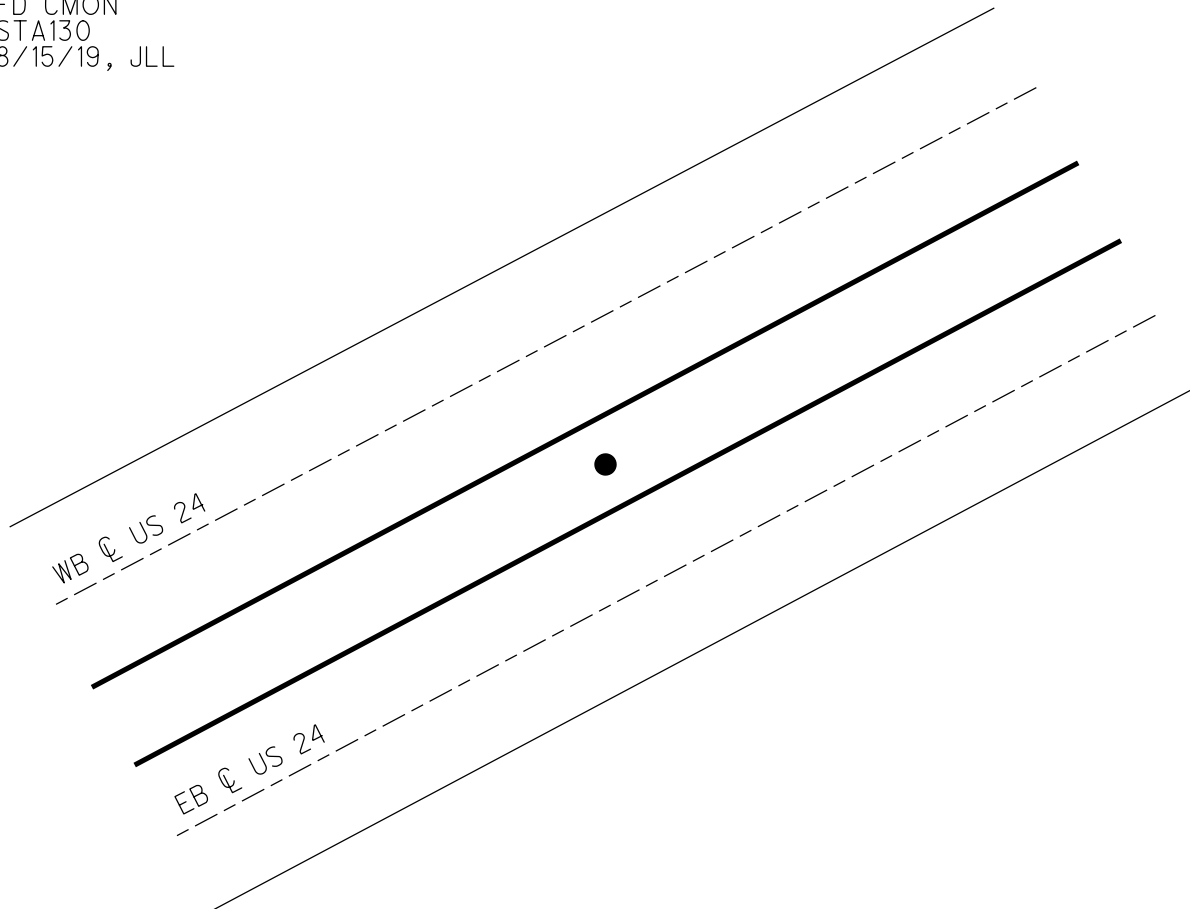
GEOID: 2012A

GRID: NORTHING: 626722.814

EASTING: 1505605.729



RECORD:
FD CMON
STA130
8/15/19, JLL



O.D.O.T. DISTRICT 2 SURVEY OFFICE (USE ONLY)

PERSONNEL

REFERENCE NO. 6 AB

SHEET 17 OF 29

NOTES LEU

DATE 8/15/19

ROUTE US 24

H.C. _____

WEATHER _____

COUNTY HENRY

R.C. _____

TEMP. _____

TOWNSHIP NAPOLEON

DWG BY NIESE PID 95716

SECTION 21

T 5 N R 6 E

TYPE MONUMENT _____ CMON _____

ON SURFACE - ~~BELOW~~ _____ ON _____

OFFSET \odot PAVEMENT _____ ON _____ ~~LT~~ : ~~RT~~

_____ TO _____ EDGE PAVEMENT

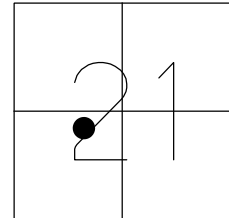
STATION: 140+00

HORZ.DATUM: NAD83(2011)

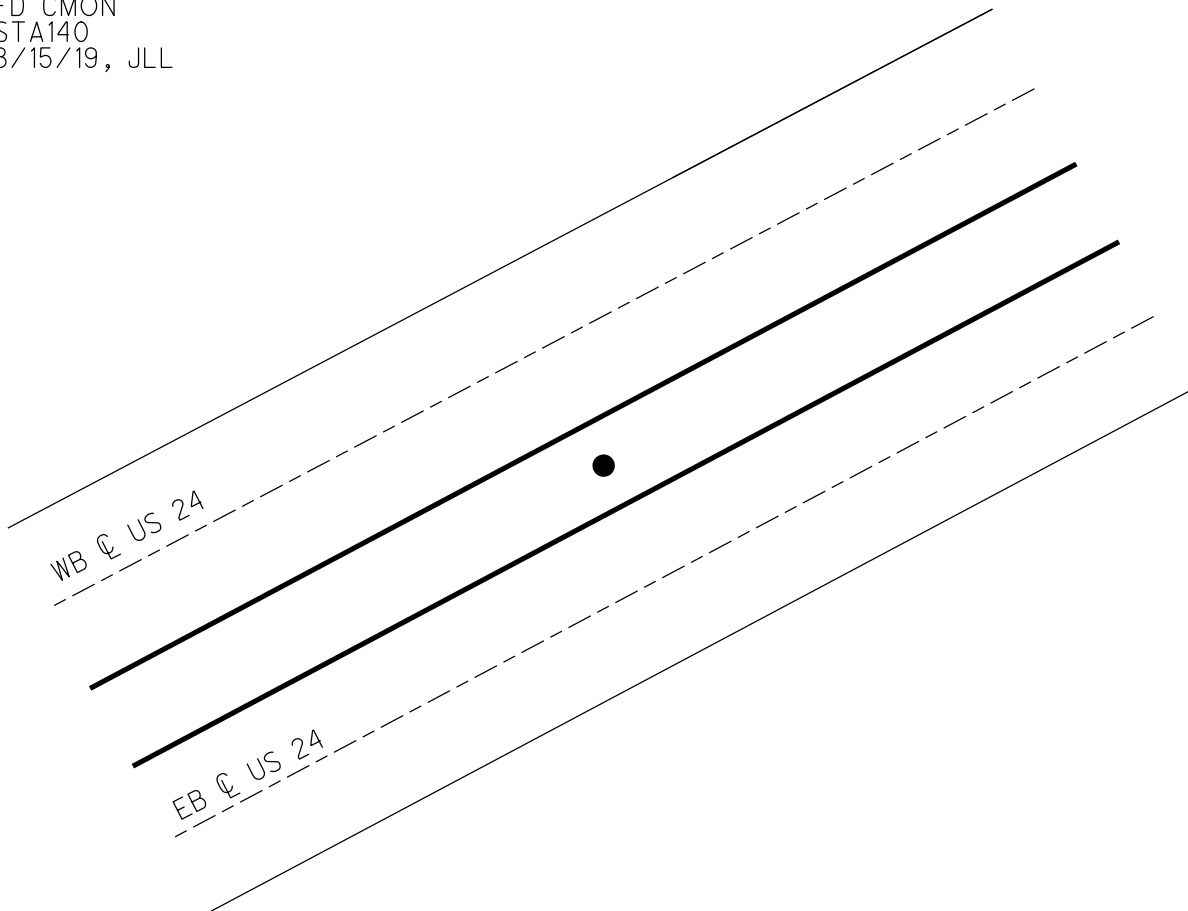
GEOID: 2012A

GRID: NORTHING: 627213.424

EASTING: 1506476.953



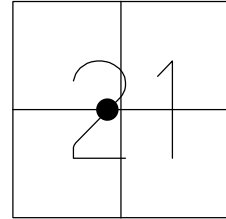
RECORD:
FD CMON
STA140
8/15/19, JLL



O.D.O.T. DISTRICT 2 SURVEY OFFICE (USE ONLY)

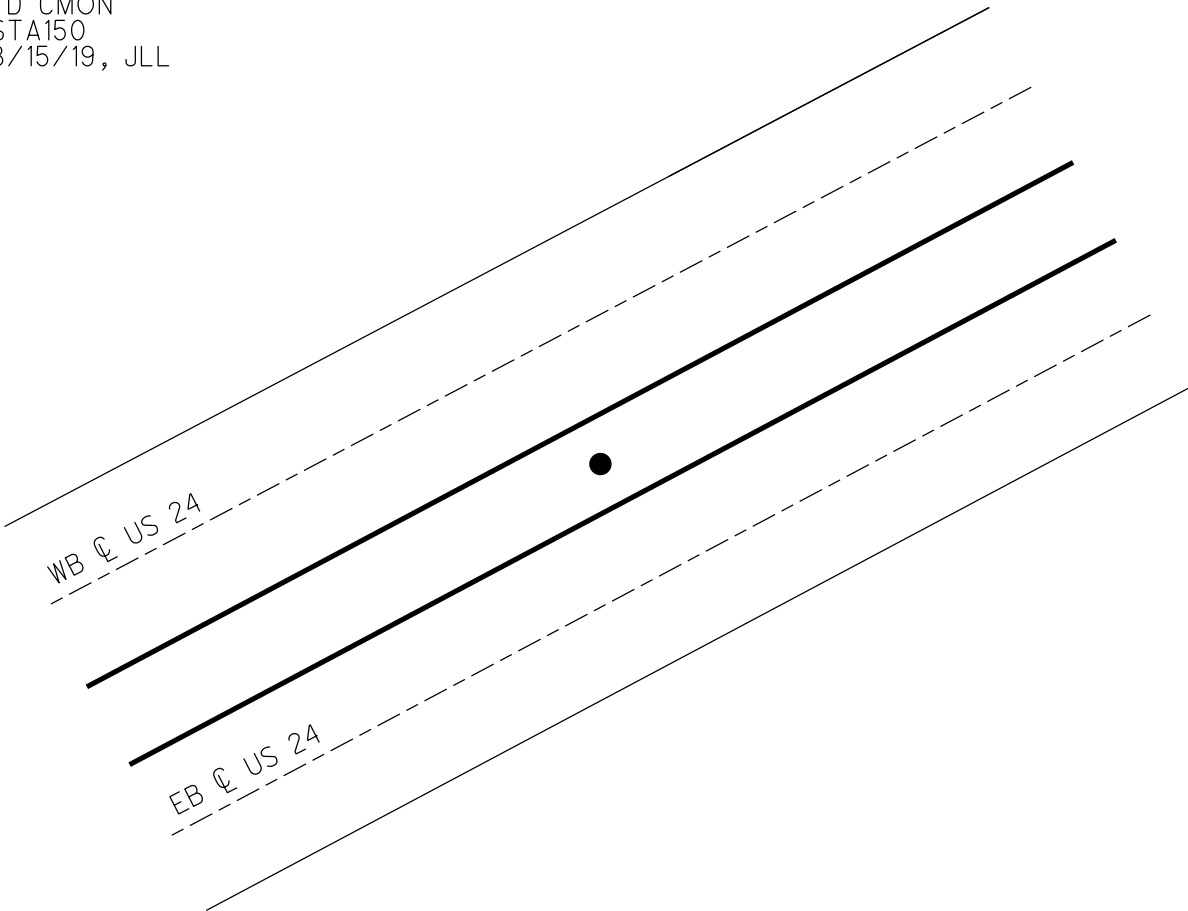
PERSONNEL _____ REFERENCE NO. 6 AC SHEET 18 OF 29
NOTES LEU DATE 8/15/19 ROUTE US 24
H.C. _____ WEATHER _____ COUNTY HENRY
R.C. _____ TEMP. _____ TOWNSHIP NAPOLEON
DWG BY NIESE PID 95716 SECTION 21
T 5 N R 6 E

TYPE MONUMENT CMON
ON SURFACE - ~~BELOW~~ ON
OFFSET \odot PAVEMENT ON ~~ET~~ : ~~RT~~
- TO - EDGE PAVEMENT
STATION: 150+00



HORZ.DATUM: NAD83(2011) GEOID: 2012A
GRID: NORTHING: 627704.112 EASTING: 1507348.115

RECORD:
FD CMON
STA150
8/15/19, JLL



O.D.O.T. DISTRICT 2 SURVEY OFFICE (USE ONLY)

PERSONNEL

REFERENCE NO. 6 B

SHEET 19 OF 29

NOTES LEU

DATE 8/15/19

ROUTE US 24

H.C. _____

WEATHER _____

COUNTY HENRY

R.C. _____

TEMP. _____

TOWNSHIP NAPOLEON

DWG BY NIESE

PID 95716

SECTION 21

T 5 N R 6 E

TYPE MONUMENT CMON

ON SURFACE - ~~BELOW~~ ON

OFFSET \varnothing PAVEMENT ON ~~LT~~ : ~~RT~~

- TO - EDGE PAVEMENT

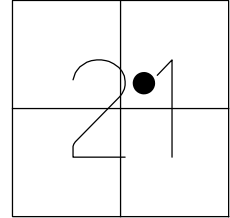
STATION: 160+00

HORZ.DATUM: NAD83(2011)

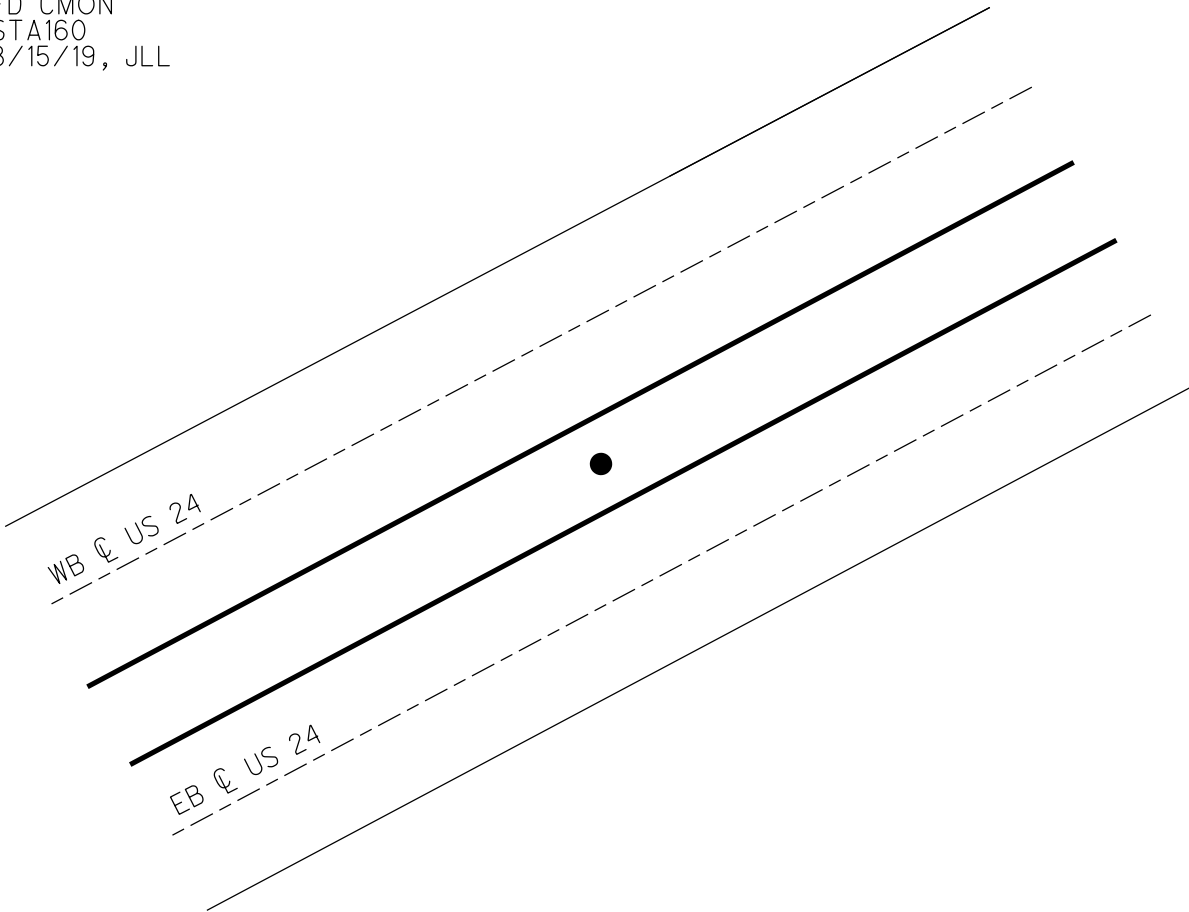
GEOID: 2012A

GRID: NORTHING: 628194.788

EASTING: 1508219.466



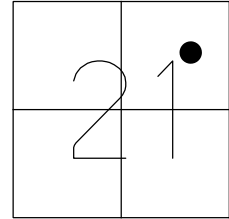
RECORD:
FD CMON
STA160
8/15/19, JLL



O.D.O.T. DISTRICT 2 SURVEY OFFICE (USE ONLY)

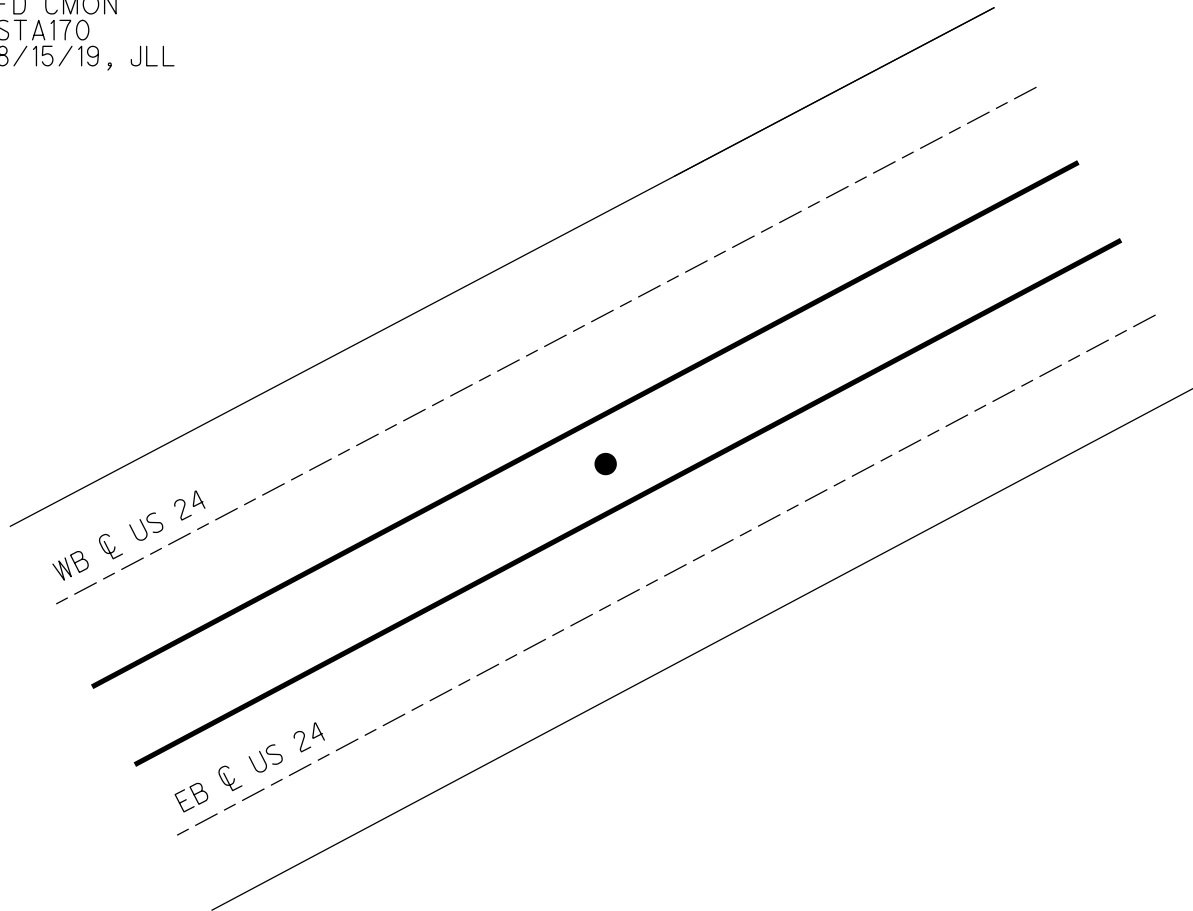
PERSONNEL _____ REFERENCE NO. 6 C SHEET 20 OF 29
NOTES LEU DATE 8/15/19 ROUTE US 24
H.C. _____ WEATHER _____ COUNTY HENRY
R.C. _____ TEMP. _____ TOWNSHIP NAPOLEON
DWG BY NIESE PID 95716 SECTION 21
T 5 N R 6 E

TYPE MONUMENT CMON
ON SURFACE - ~~BELOW~~ ON
OFFSET \odot PAVEMENT ON RT : RT
- TO - EDGE PAVEMENT
STATION: 170+00



HORZ.DATUM: NAD83(2011) GEOID: 2012A
GRID: NORTHING: 628685.490 EASTING: 1509090.759

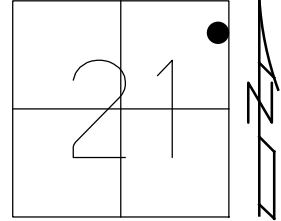
RECORD:
FD CMON
STA170
8/15/19, JLL



O.D.O.T. DISTRICT 2 SURVEY OFFICE (USE ONLY)

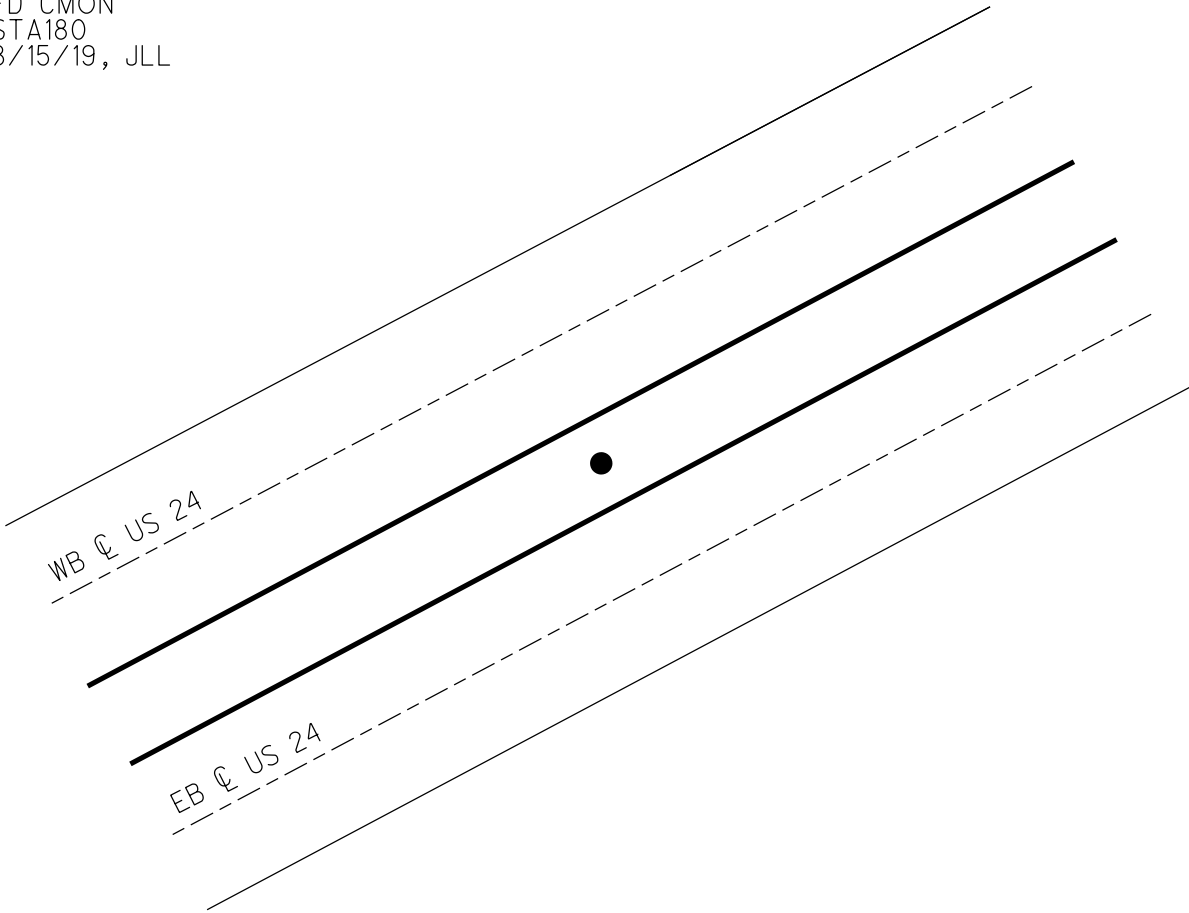
PERSONNEL _____ REFERENCE NO. 6 D SHEET 21 OF 29
NOTES LEU DATE 8/15/19 ROUTE US 24
H.C. _____ WEATHER _____ COUNTY HENRY
R.C. _____ TEMP. _____ TOWNSHIP NAPOLEON
DWG BY NIESE PID 95716 SECTION 21
T 5 N R 6 E

TYPE MONUMENT _____ CMON _____
ON SURFACE - ~~BELOW~~ _____ ON _____
OFFSET \varnothing PAVEMENT _____ ON ~~LF~~ : ~~RT~~
_____ TO _____ EDGE PAVEMENT
STATION: 180+00



HORZ.DATUM: NAD83(2011) GEOID: 2012A
GRID: NORTHING: 629176.206 EASTING: 1509961.964

RECORD:
FD CMON
STA180
8/15/19, JLL



O.D.O.T. DISTRICT 2 SURVEY OFFICE (USE ONLY)

PERSONNEL

REFERENCE NO. 7

SHEET 22 OF 29

NOTES LEU

DATE 8/15/19

ROUTE US 24

H.C. _____

WEATHER _____

COUNTY HENRY

R.C. _____

TEMP. _____

TOWNSHIP NAPOLEON

DWG BY NIESE

PID 95716

SECTION 21

T 5 N R 6 E

TYPE MONUMENT MONBOX W/ 3/4" IPIN

ON SURFACE - ~~BELOW~~ ON

OFFSET \varnothing PAVEMENT ON ~~RT~~ : ~~RT~~

- TO - EDGE PAVEMENT

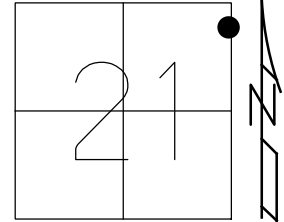
STATION: 182+29.19

HORIZ.DATUM: NAD83(2011)

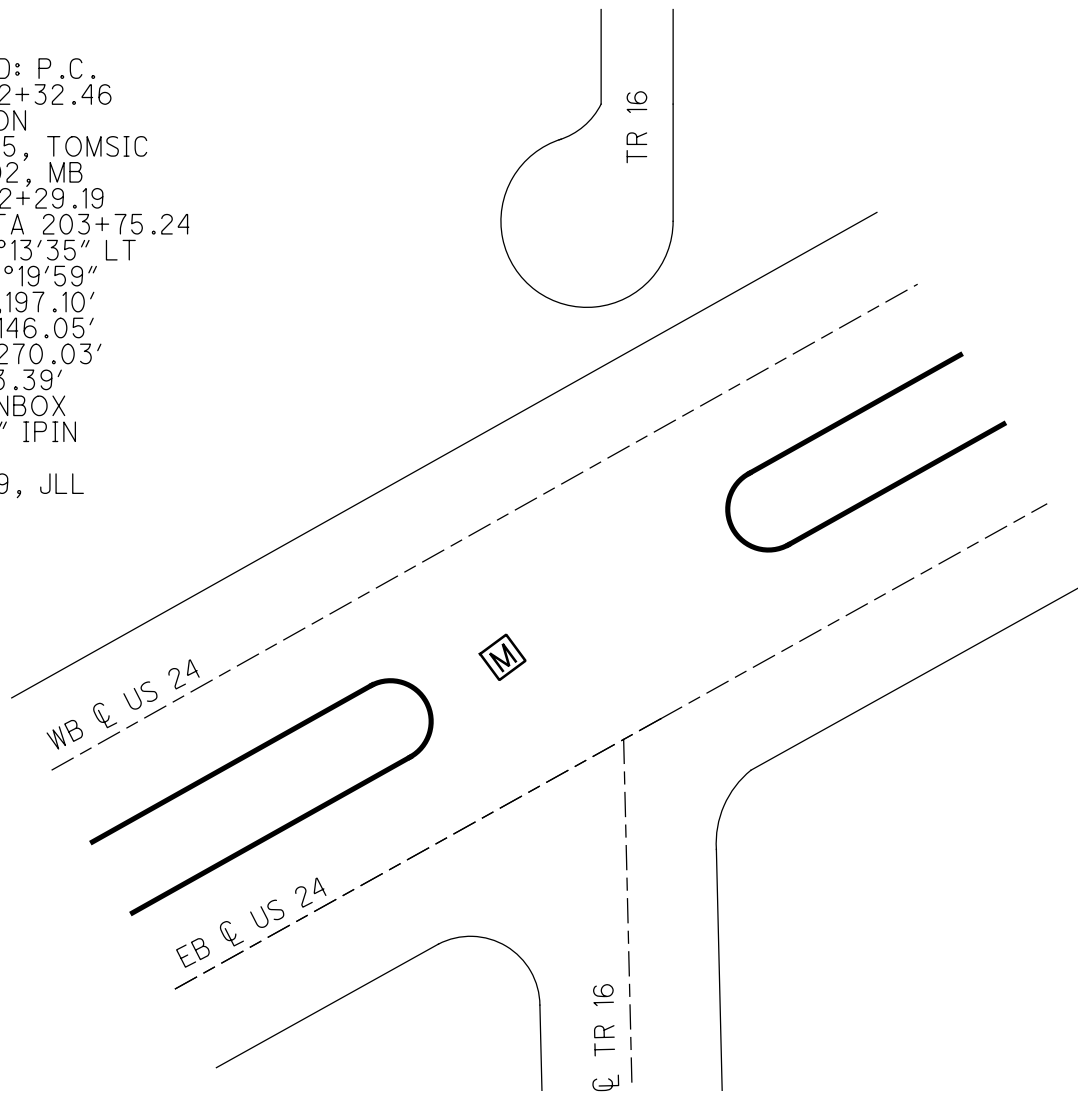
GEOID: 2012A

GRID: NORTHING: 629288.677

EASTING: 1510161.629



RECORD: P.C.
STA.182+32.46
FD CMON
12/4/75, TOMSIC
9/13/02, MB
STA 182+29.19
P.I. STA 203+75.24
 $\Delta = 14^{\circ}13'35''$ LT
DC = $0^{\circ}19'59''$
R = 17,197.10'
T = 2,146.05'
L = 4,270.03'
E = 133.39'
FD MONBOX
W/3/4" IPIN
STA182
8/15/19, JLL



O.D.O.T. DISTRICT 2 SURVEY OFFICE (USE ONLY)

PERSONNEL

REFERENCE NO. 8

SHEET 23 OF 29

NOTES LEU

DATE 8/15/19

ROUTE US 24

H.C. _____

WEATHER _____

COUNTY HENRY

R.C. _____

TEMP. _____

TOWNSHIP NAPOLEON

SECTION 22

DWG BY NIESE

PID 95716

T 5 N R 6 E

TYPE MONUMENT CMON

ON SURFACE - ~~BELOW~~ ON

OFFSET 0 PAVEMENT ON ~~RT~~ : ~~RT~~

- TO - EDGE PAVEMENT

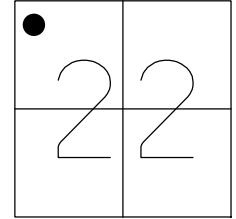
STATION: 190+00

HORIZ.DATUM: NAD83(2011)

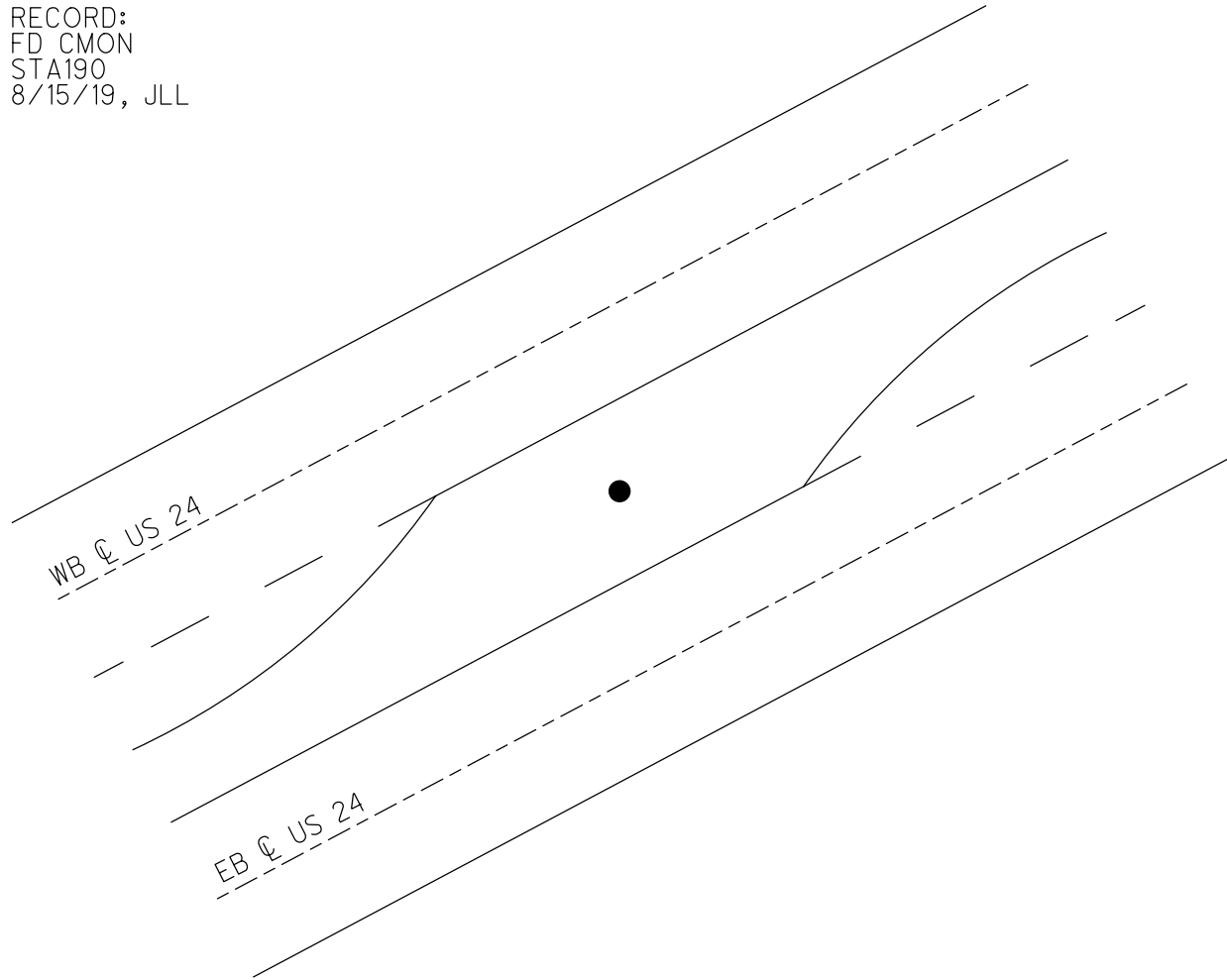
GEOID: 2012A

GRID: NORTHING: 629681.707

EASTING: 1510824.454



RECORD:
FD CMON
STA190
8/15/19, JLL



O.D.O.T. DISTRICT 2 SURVEY OFFICE (USE ONLY)

PERSONNEL

REFERENCE NO. 9

SHEET 24 OF 29

NOTES LEU

DATE 8/15/19

ROUTE US 24

H.C. _____

WEATHER _____

COUNTY HENRY

R.C. _____

TEMP. _____

TOWNSHIP NAPOLEON

SECTION 22

DWG BY NIESE PID 95716

T 5 N R 6 E

TYPE MONUMENT CMON

ON SURFACE - ~~BELOW~~ ON

OFFSET ☉ PAVEMENT ON ~~RT~~ : ~~RT~~

- TO - EDGE PAVEMENT

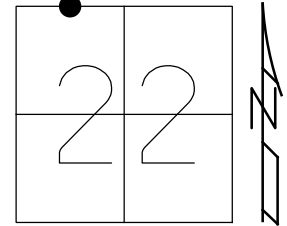
STATION: 200+94.39

HORZ. DATUM: NAD83(2011)

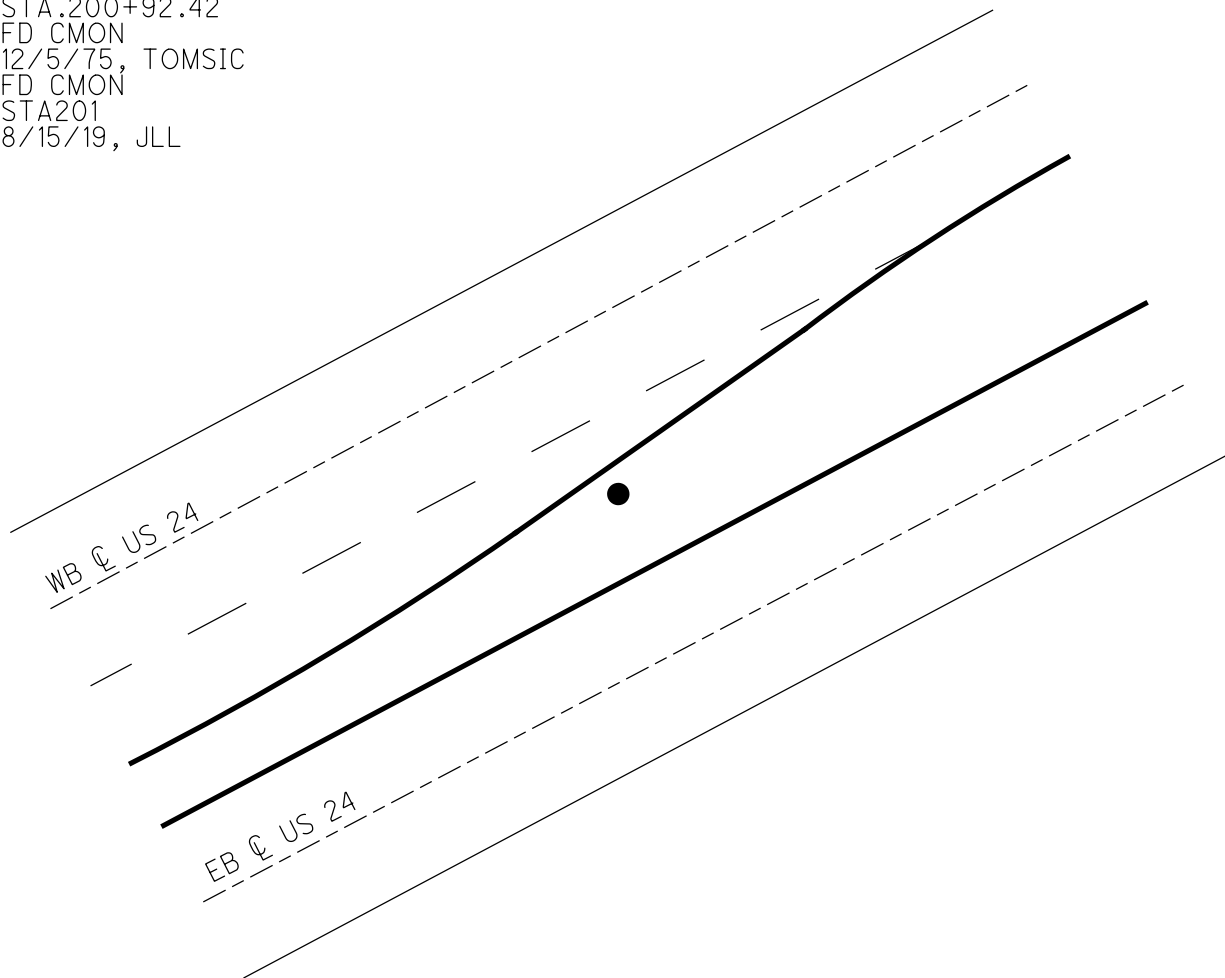
GEOID: 2012A

GRID: NORTHING: 630289.992

EASTING: 1511733.954



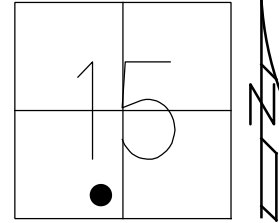
RECORD:
STA. 200+92.42
FD CMON
12/5/75, TOMSIC
FD CMON
STA 201
8/15/19, JLL



O.D.O.T. DISTRICT 2 SURVEY OFFICE (USE ONLY)

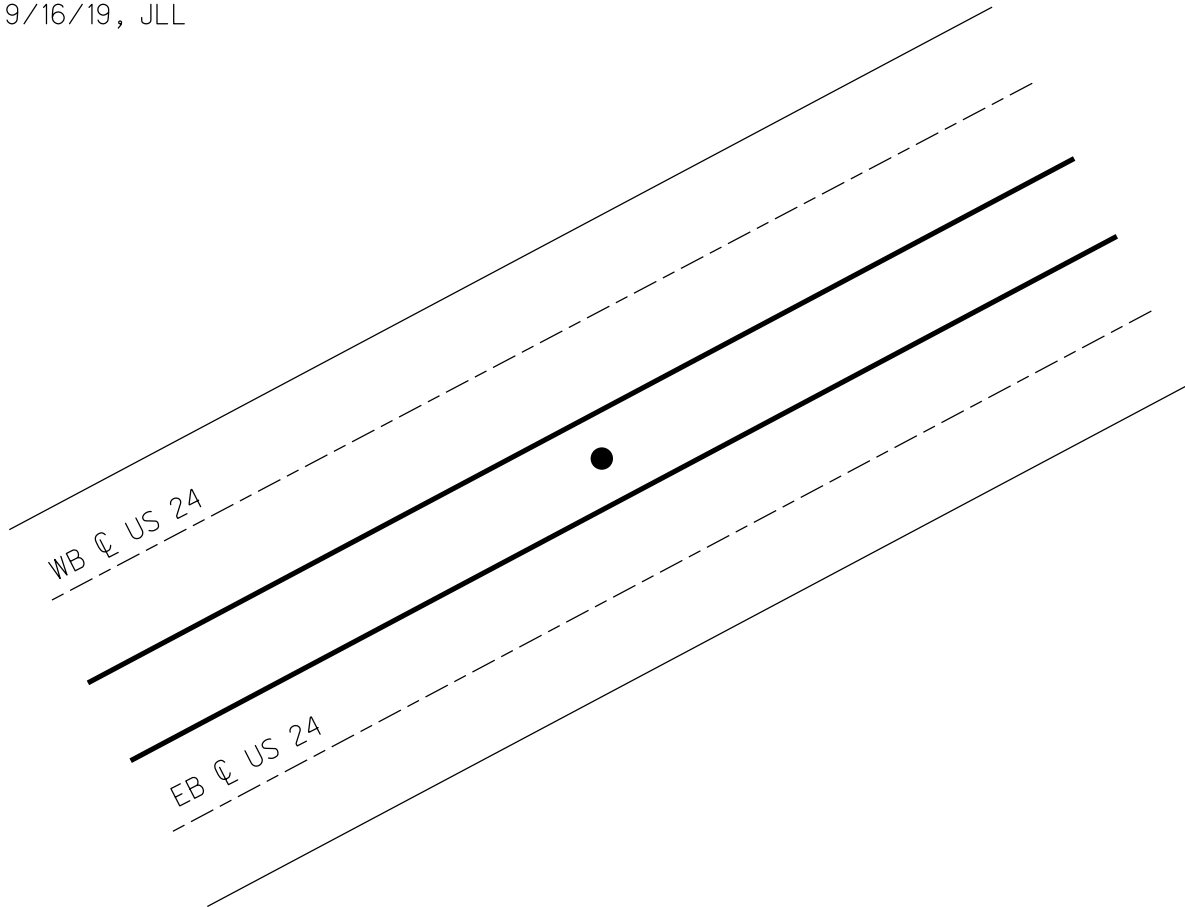
PERSONNEL _____ REFERENCE NO. 9 A SHEET 25 OF 29
NOTES LEU DATE 9/16/19 ROUTE US 24
H.C. _____ WEATHER _____ COUNTY HENRY
R.C. _____ TEMP. _____ TOWNSHIP NAPOLEON
DWG BY NIESE PID 95716 SECTION 15
T 5 N R 6 E

TYPE MONUMENT CMON
ON SURFACE - ~~BELOW~~ ON
OFFSET \odot PAVEMENT ON ~~RT~~ : ~~RT~~
- TO - EDGE PAVEMENT
STATION: 210+00



HORZ.DATUM: NAD83(2011) GEOID: 2012A
GRID: NORTHING: 630836.302 EASTING: 1512456.002

RECORD:
STA210
9/16/19, JLL



O.D.O.T. DISTRICT 2 SURVEY OFFICE (USE ONLY)

PERSONNEL

REFERENCE NO. 10

SHEET 26 OF 33

NOTES TOMSIK

DATE 12/10/75

ROUTE US 24

H.C. NEUSER

WEATHER CLEAR

COUNTY HENRY

R.C. GRANATA

TEMP. 25°

TOWNSHIP NAPOLEON

DWG BY NIESE PID _____

SECTION 15

T 5 N R 6 E

TYPE MONUMENT CMON

ON SURFACE - ~~BELOW~~ ON

OFFSET Q PAVEMENT ON LT : RT

- TO - EDGE PAVEMENT

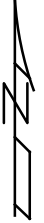
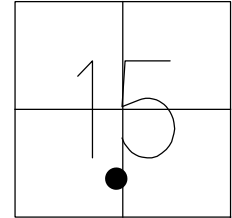
STATION: 215+39.68

HORZ.DATUM: _____

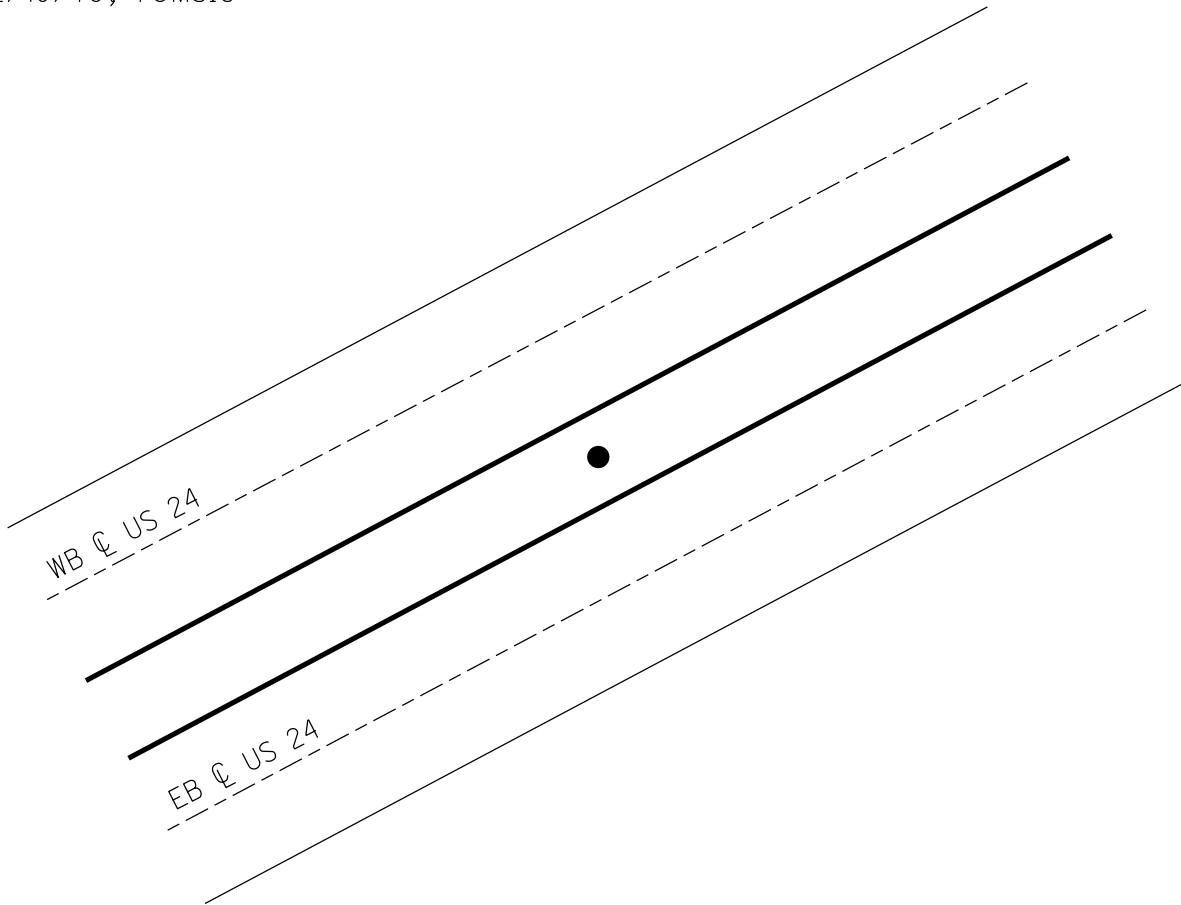
GEOID: _____

GRID: NORTHING: _____

EASTING: _____



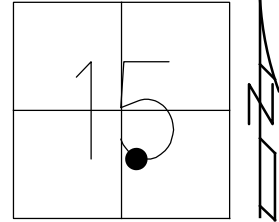
RECORD:
FD CMON
12/10/75, TOMSIK



O.D.O.T. DISTRICT 2 SURVEY OFFICE (USE ONLY)

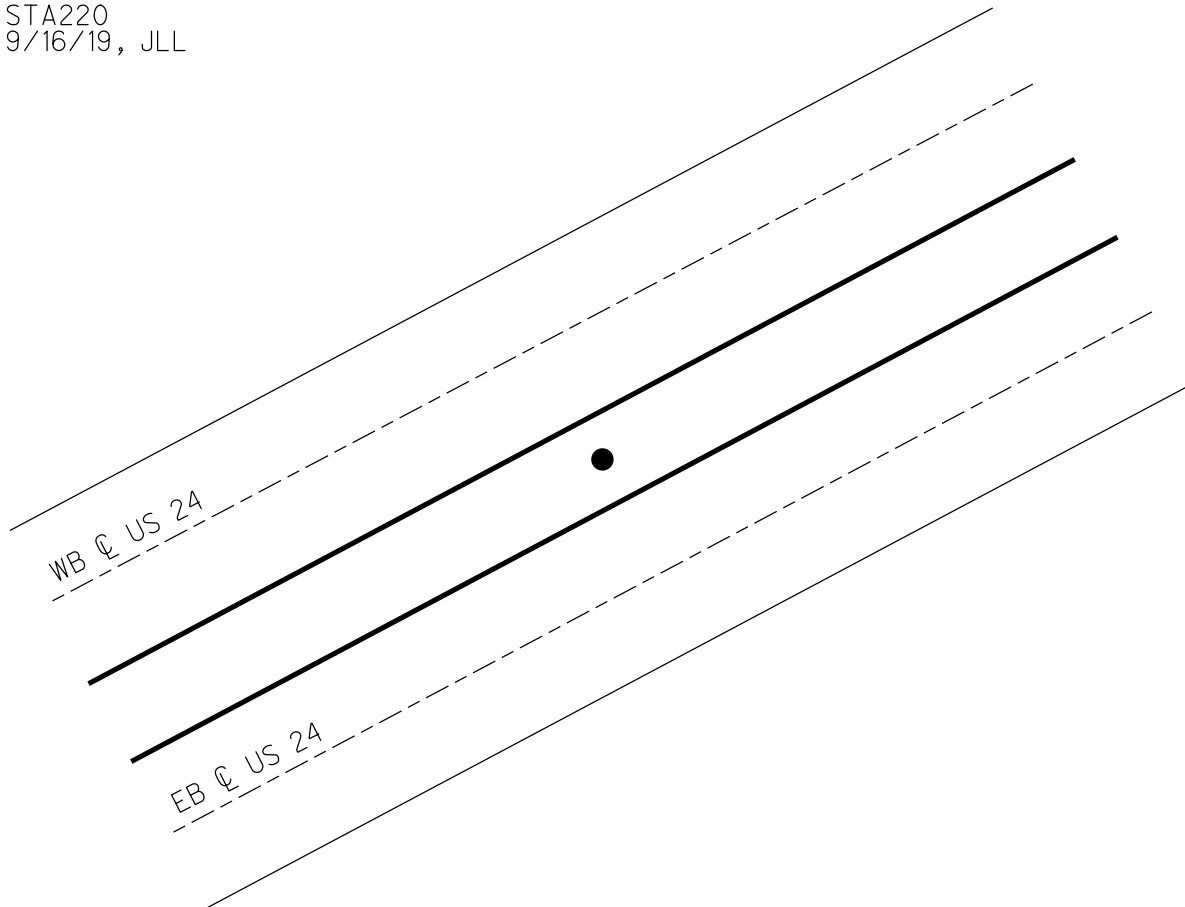
PERSONNEL _____ REFERENCE NO. 10 A SHEET 26 OF 29
NOTES LEU DATE 9/16/19 ROUTE US 24
H.C. _____ WEATHER _____ COUNTY HENRY
R.C. _____ TEMP. _____ TOWNSHIP NAPOLEON
DWG BY NIESE PID 95716 SECTION 15
T 5 N R 6 E

TYPE MONUMENT CMON
ON SURFACE - ~~BELOW~~ ON
OFFSET \odot PAVEMENT ON ~~LT~~ : ~~RT~~
- TO - EDGE PAVEMENT
STATION: 220+00



HORIZ.DATUM: NAD83(2011) GEOID: 2012A
GRID: NORTHING: 631482.765 EASTING: 1513218.762

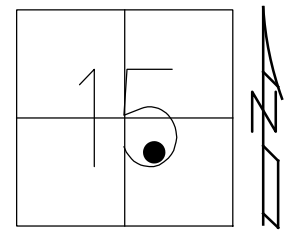
RECORD:
FD CMON
STA220
9/16/19, JLL



O.D.O.T. DISTRICT 2 SURVEY OFFICE (USE ONLY)

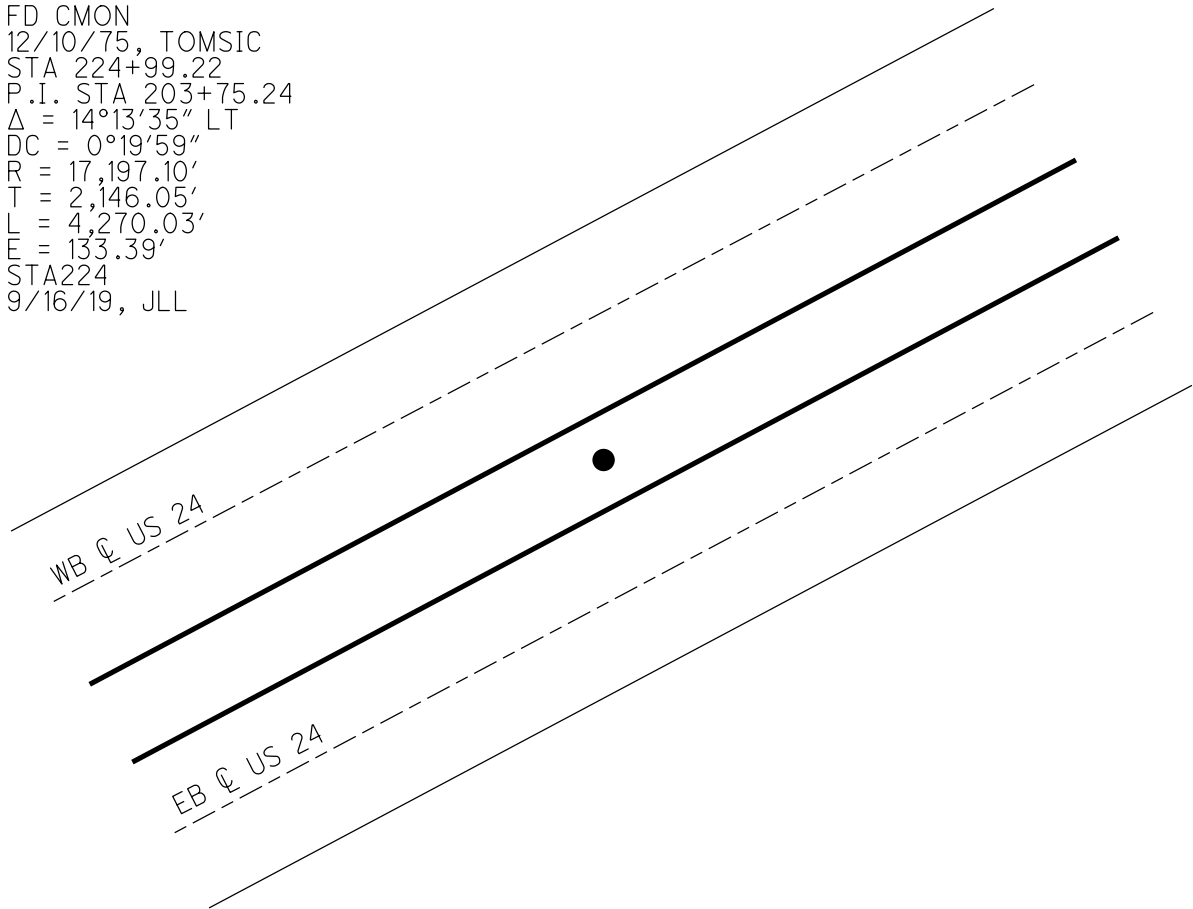
PERSONNEL _____ REFERENCE NO. 10 B SHEET 27 OF 29
NOTES LEU DATE 9/16/19 ROUTE US 24
H.C. _____ WEATHER _____ COUNTY HENRY
R.C. _____ TEMP. _____ TOWNSHIP NAPOLEON
DWG BY NIESE PID 95716 SECTION 15
T 5 N R 6 E

TYPE MONUMENT CMON
ON SURFACE - ~~BELOW~~ ON
OFFSET ϕ PAVEMENT ON LT : RT
- TO - EDGE PAVEMENT
STATION: 224+99.22



HORZ.DATUM: NAD83(2011) GEOID: 2012A
GRID: NORTHING: 631821.823 EASTING: 1513585.051

RECORD: P.T.
STA.225+02.46
FD CMON
12/10/75, TOMSIC
STA 224+99.22
P.I. STA 203+75.24
 $\Delta = 14^{\circ}13'35''$ LT
DC = $0^{\circ}19'59''$
R = 17,197.10'
T = 2,146.05'
L = 4,270.03'
E = 133.39'
STA224
9/16/19, JLL



O.D.O.T. DISTRICT 2 SURVEY OFFICE (USE ONLY)

PERSONNEL

REFERENCE NO. 10 C

SHEET 28 OF 29

NOTES LEU

DATE 9/16/19

ROUTE US 24

H.C. _____

WEATHER _____

COUNTY HENRY

R.C. _____

TEMP. _____

TOWNSHIP NAPOLEON

DWG BY NIESE

PID 95716

SECTION 15

T 5 N R 6 E

TYPE MONUMENT CMON

ON SURFACE - ~~BELOW~~ ON

OFFSET Q PAVEMENT ON ~~LT~~ : ~~RT~~

- TO - EDGE PAVEMENT

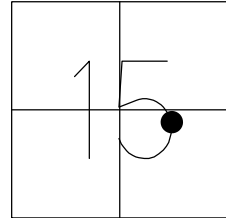
STATION: 230+00

HORZ. DATUM: NAD83(2011)

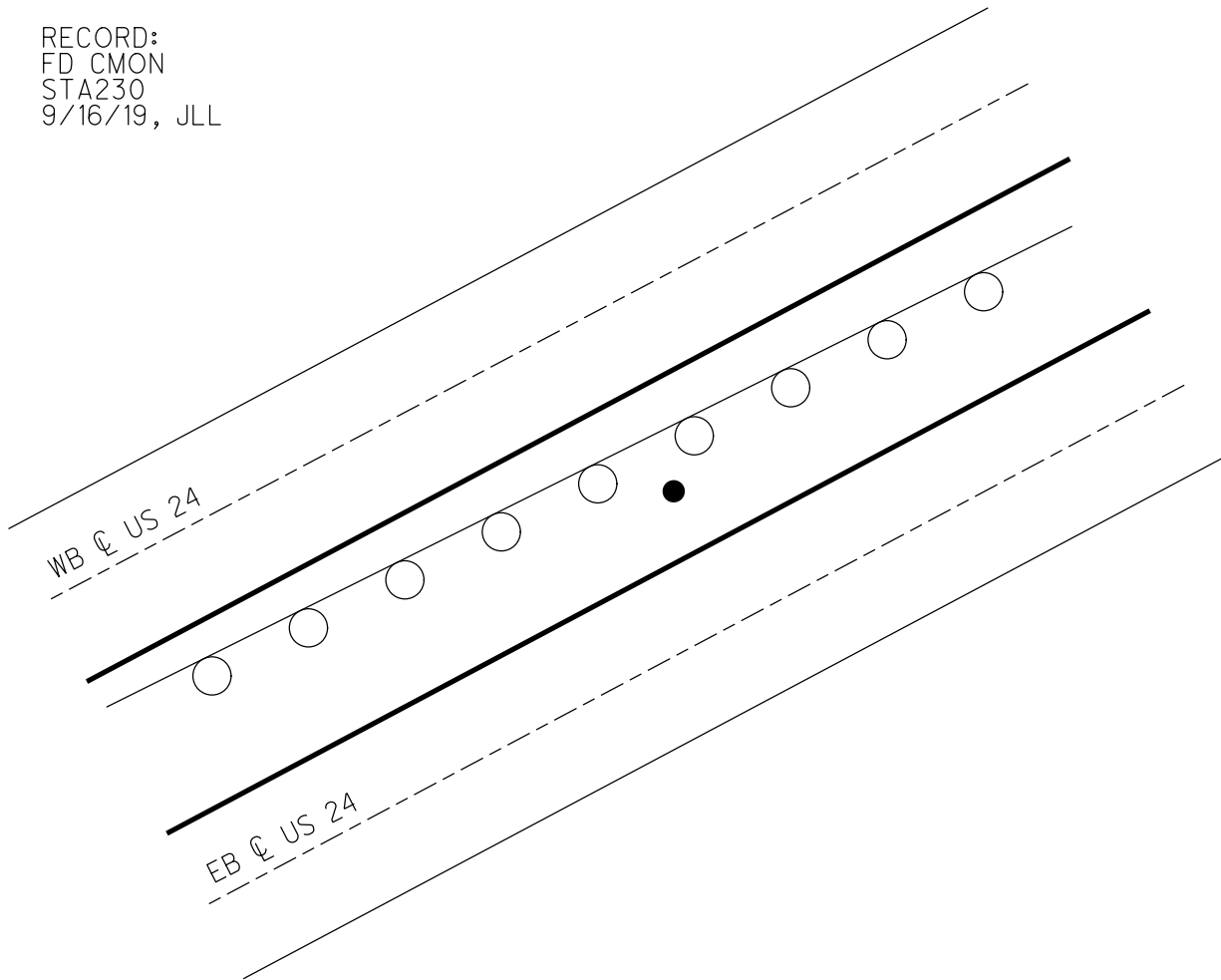
GEOID: 2012A

GRID: NORTHING: 632167.196

EASTING: 1513947.656



RECORD:
FD CMON
STA230
9/16/19, JLL



O.D.O.T. DISTRICT 2 SURVEY OFFICE (USE ONLY)

PERSONNEL

REFERENCE NO. 11

SHEET 29 OF 29

NOTES LEU

DATE 9/16/19

ROUTE US 24

H.C. _____

WEATHER _____

COUNTY HENRY

R.C. _____

TEMP. _____

TOWNSHIP NAPOLEON

DWG BY NIESE

PID 95716

SECTION 15

T 5 N R 6 E

TYPE MONUMENT CMON

ON SURFACE - ~~BELOW~~ ON

OFFSET \varnothing PAVEMENT ON ~~LT~~ : ~~RT~~

- TO - EDGE PAVEMENT

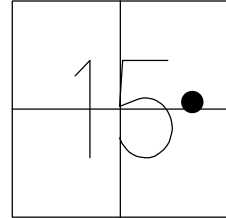
STATION: 240+00

HORIZ.DATUM: NAD83(2011)

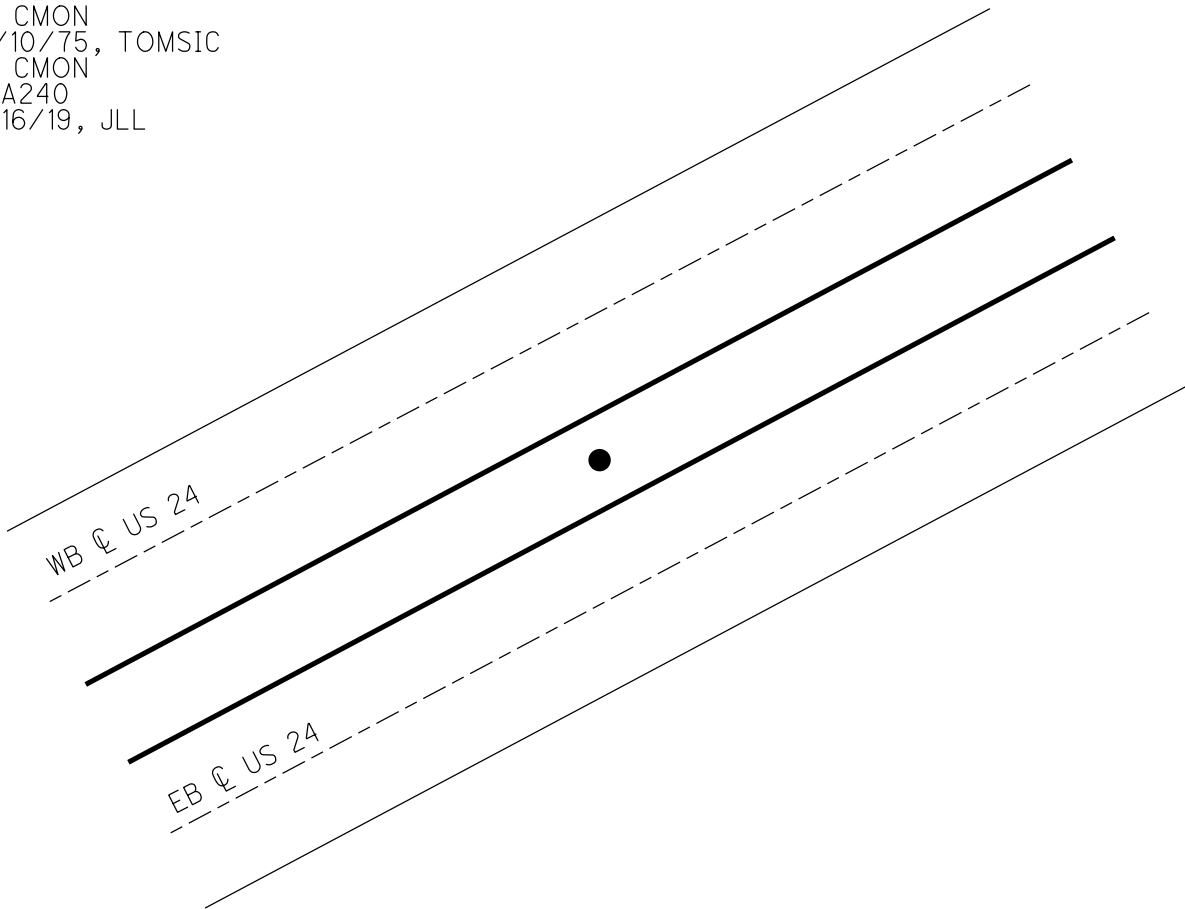
GEOID: 2012A

GRID: NORTHING: 632857.016

EASTING: 1514671.575



RECORD:
STA.239+33.50
FD CMON
12/10/75, TOMSIC
FD CMON
STA240
9/16/19, JLL



O.D.O.T. DISTRICT 2 SURVEY OFFICE (USE ONLY)

PERSONNEL _____

REFERENCE NO. 12

SHEET 31 OF 33

NOTES TOMSIK

DATE 12/10/75

ROUTE US 24

H.C. NEUSER

WEATHER CLEAR

COUNTY HENRY

R.C. GRANATA

TEMP. 38°

TOWNSHIP NAPOLEON

DWG BY NIESE PID _____

SECTION 15

T 5 N R 6 E

TYPE MONUMENT CMON

ON SURFACE - ~~BELOW~~ ON

OFFSET ☉ PAVEMENT ON LT : RT

- TO - EDGE PAVEMENT

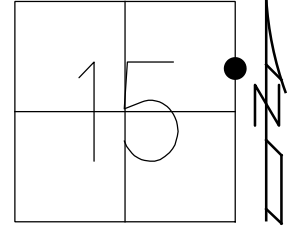
STATION: 252+50.10

HORZ.DATUM: _____

GEOID: _____

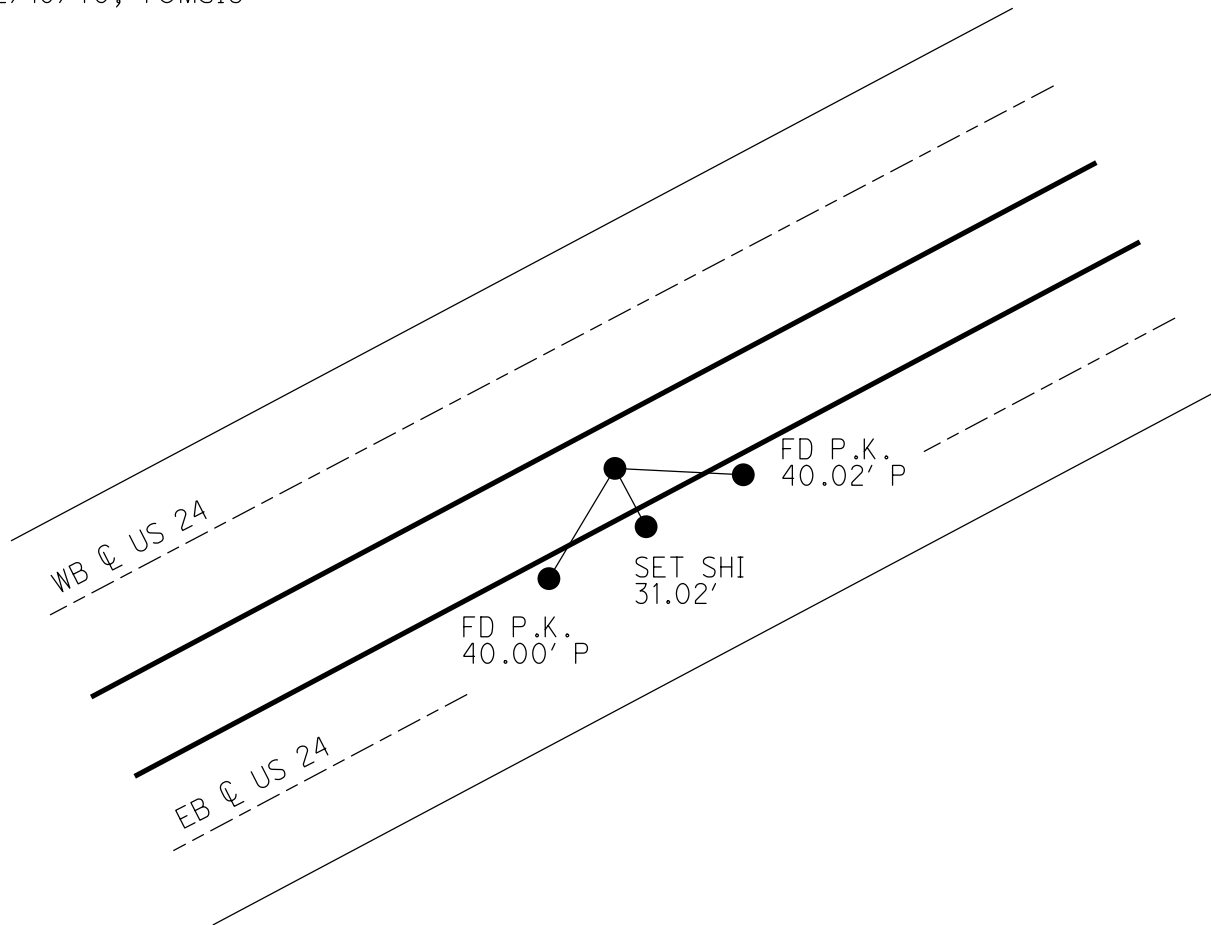
GRID: NORTHING: _____

EASTING: _____



RECORD:
FD CMON
12/10/75, TOMSIK

NOTE:
US 6 STA 583+26.20

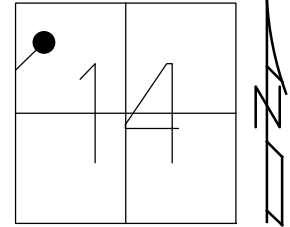


O.D.O.T. DISTRICT 2 SURVEY OFFICE (USE ONLY)

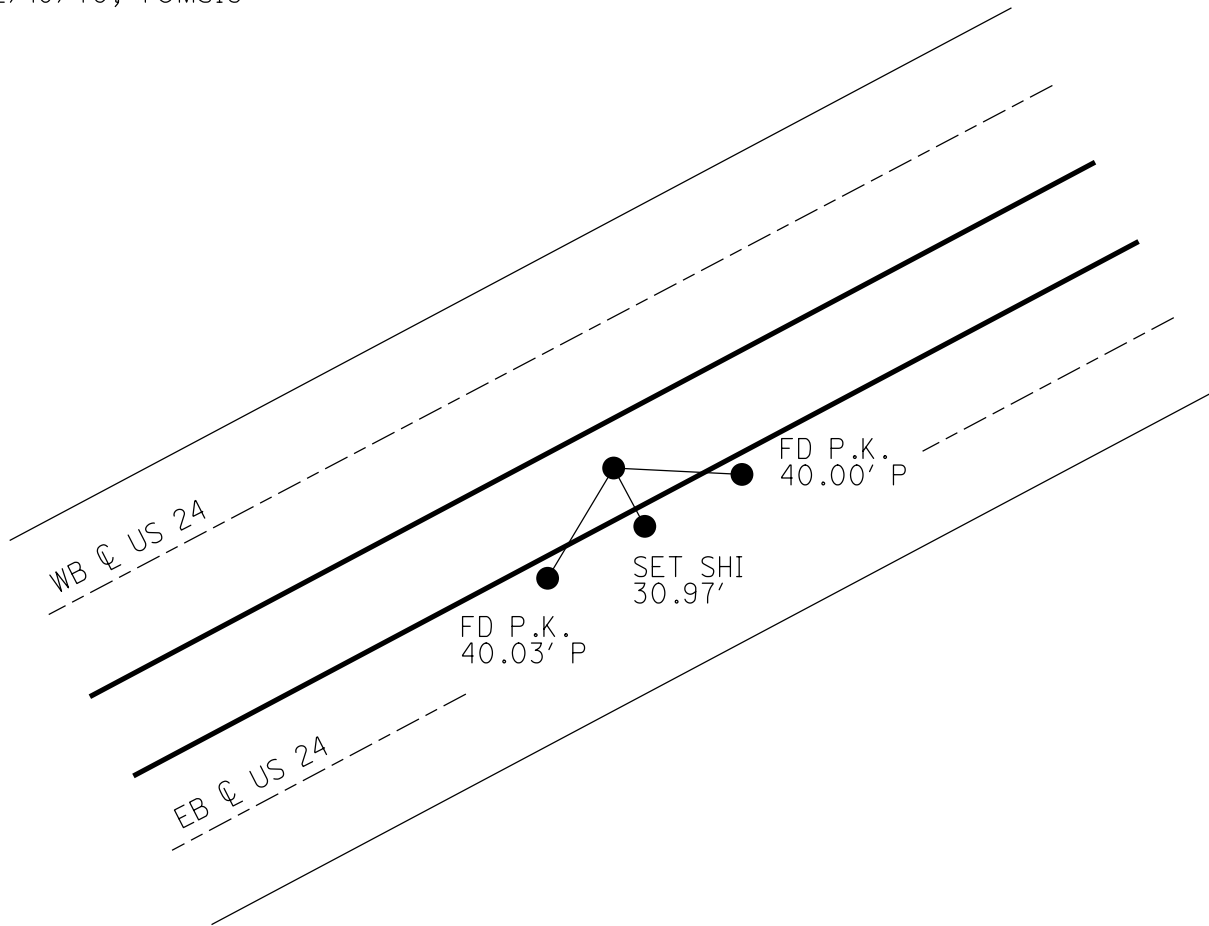
PERSONNEL _____ REFERENCE NO. 12 A SHEET 32 OF 33
 NOTES TOMSIK DATE 12/10/75 ROUTE US 24
 H.C. NEUSER WEATHER CLEAR COUNTY HENRY
 R.C. GRANATA TEMP. 38° TOWNSHIP NAPOLEON
 SECTION 14
 DWG BY NIESE PID _____ T 5 N R 6 E

TYPE MONUMENT CMON
 ON SURFACE - ~~BELOW~~ ON
 OFFSET Q PAVEMENT ON LT : RT
- TO - EDGE PAVEMENT
 STATION: 262+00

HORZ.DATUM: _____ GEOID: _____
 GRID: NORTHING: _____ EASTING: _____



RECORD:
 FD CMON
 12/10/75, TOMSIK



O.D.O.T. DISTRICT 2 SURVEY OFFICE (USE ONLY)

PERSONNEL _____

REFERENCE NO. 13

SHEET 33 OF 33

NOTES TOMSIK

DATE 12/10/75

ROUTE US 24

H.C. NEUSER

WEATHER CLEAR

COUNTY HENRY

R.C. GRANATA

TEMP. 38°

TOWNSHIP NAPOLEON

DWG BY NIESE PID _____

SECTION 14

T 5 N R 6 E

TYPE MONUMENT CMON

ON SURFACE - ~~BELOW~~ ON

OFFSET ☉ PAVEMENT ON LT : RT

- TO - EDGE PAVEMENT

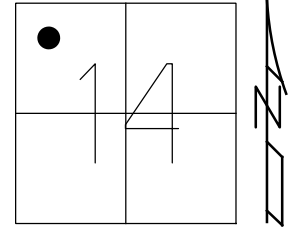
STATION: 263+52.50

HORZ.DATUM: _____

GEOID: _____

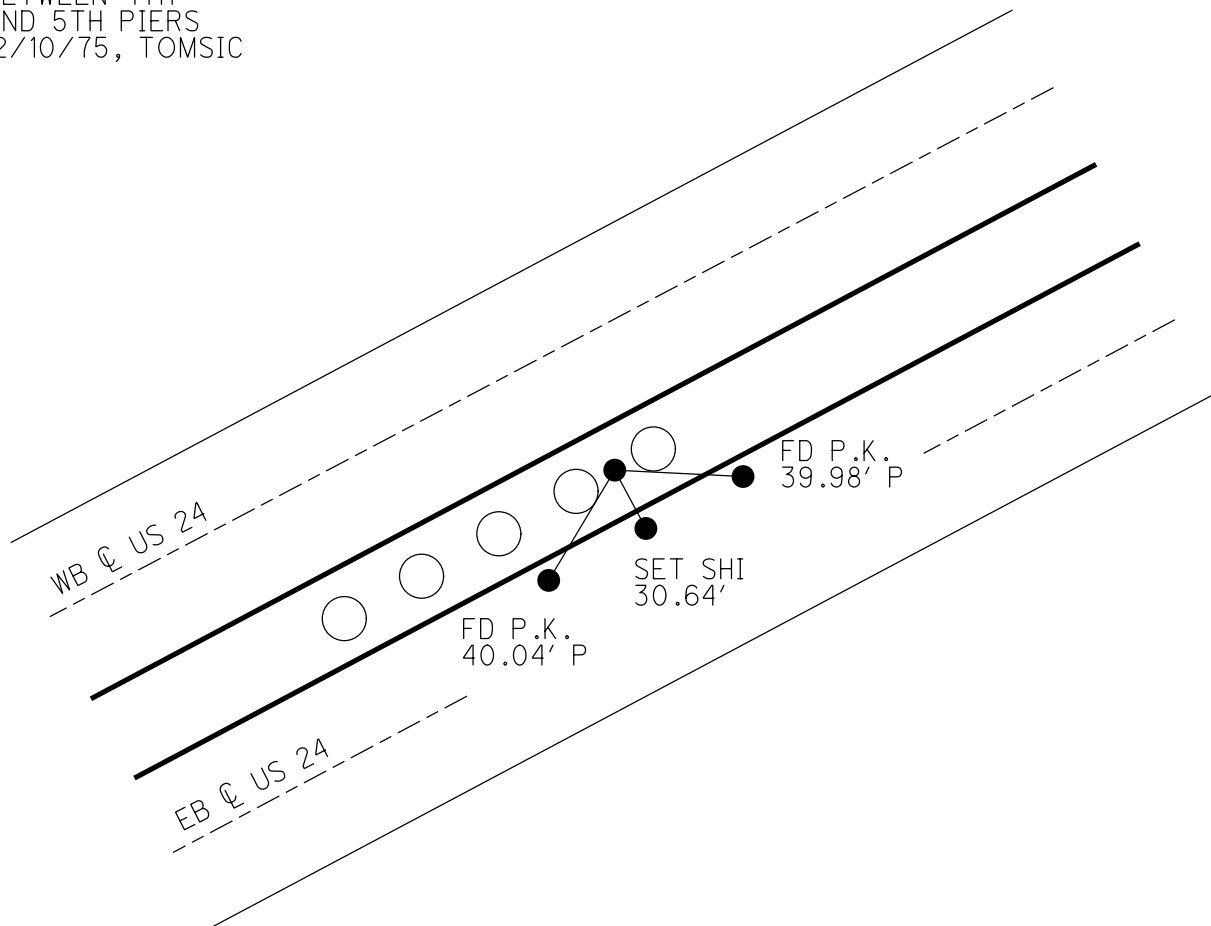
GRID: NORTHING: _____

EASTING: _____



RECORD:
FD CMON
BETWEEN 4TH
AND 5TH PIERS
12/10/75, TOMSIK

NOTE:
US 6 STA 594+28.65



O.D.O.T. DISTRICT 2 SURVEY OFFICE (USE ONLY)

PERSONNEL

REFERENCE NO. 13A

SHEET 1 OF 47

NOTES SIMON

DATE 4/23/93

ROUTE US 24

H.C. LOEHRKE

WEATHER SUNNY

COUNTY HENRY

R.C. CORDES

TEMP. 65°

TOWNSHIP LIBERTY

DWG BY NIESE PID _____

SECTION 2

T 5 N R 7 E

TYPE MONUMENT SM.R.R.SPIKE

ON SURFACE - ~~BELOW~~ ON

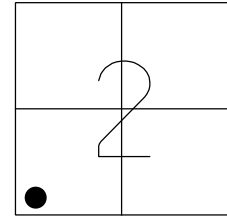
OFFSET CL PAVEMENT ON LT : RT

12.0' TO LT EDGE PAVEMENT

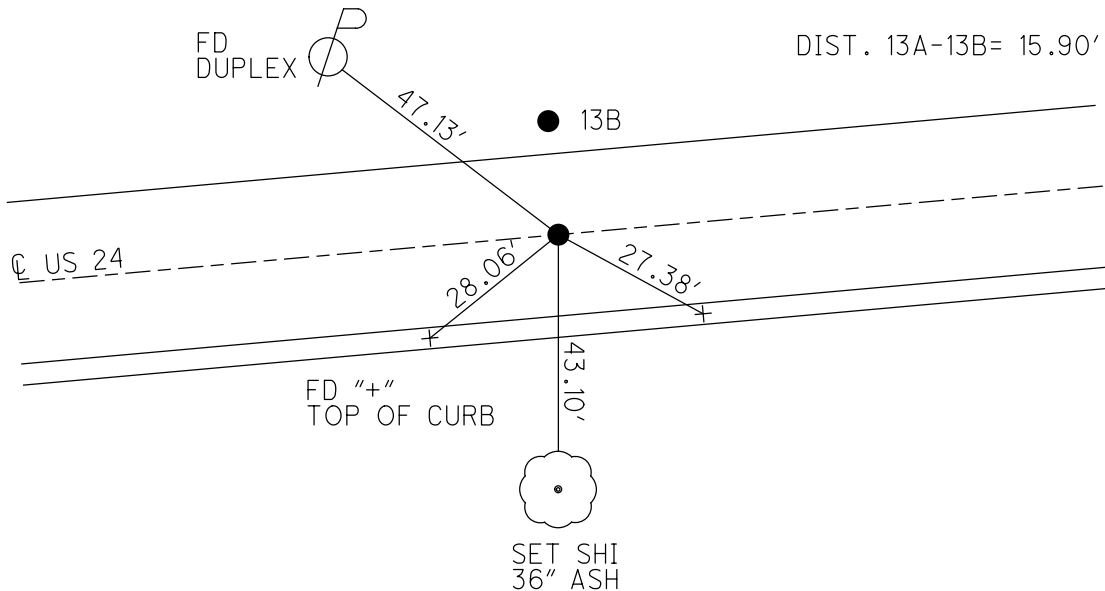
STATION: 589+75

HORZ.DATUM: _____ GEOID: _____

GRID: NORTHING: _____ EASTING: _____



RECORD: P.I.
 STA 796+54.97
 FD SM.R.R.SPIKE
 4/23/93, CL
 SET P.K./WASHER
 7/13/93, MB



O.D.O.T. DISTRICT 2 SURVEY OFFICE (USE ONLY)

PERSONNEL

REFERENCE NO. 13 B

SHEET 2 OF 47

NOTES SIMON DATE 4/23/93
 H.C. LOEHRKE WEATHER SUNNY
 R.C. CORDES TEMP. 65°

ROUTE US 24
 COUNTY HENRY
 TOWNSHIP LIBERTY
 SECTION 2
 T 5 N R 7 E

DWG BY NIESE PID _____

TYPE MONUMENT 1" IPIN

~~ON SURFACE~~ - BELOW 1"

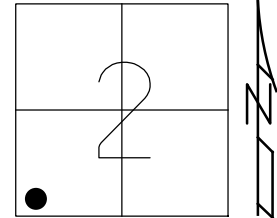
OFFSET C PAVEMENT _____ LT : RT

_____ TO _____ EDGE PAVEMENT

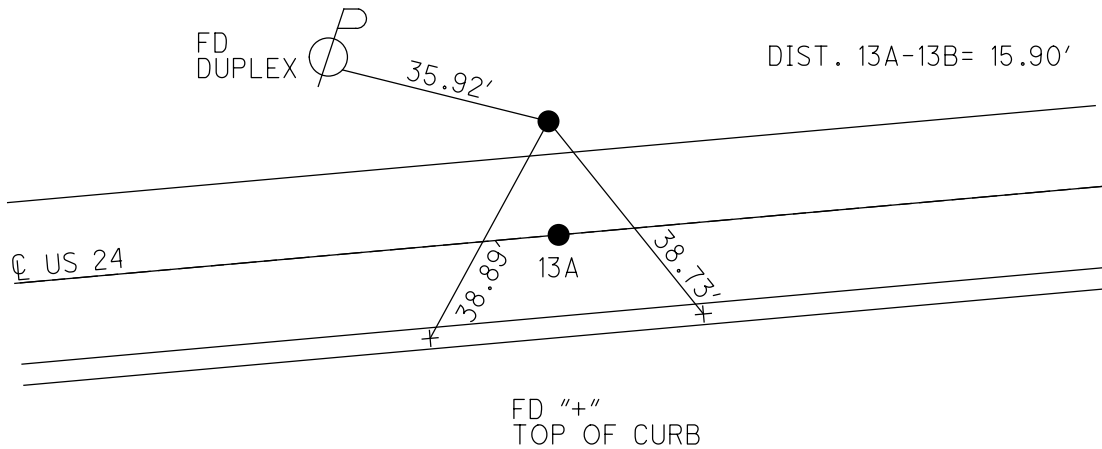
STATION: 589+75

HORZ. DATUM: _____ GEOID: _____

GRID: NORTHING: _____ EASTING: _____



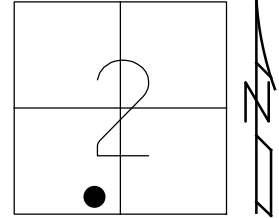
RECORD:
 FD 1" IPIN
 1" DOWN
 4/23/93, CL
 SET P.K./WASHER
 7/13/93, MB



O.D.O.T. DISTRICT 2 SURVEY OFFICE (USE ONLY)

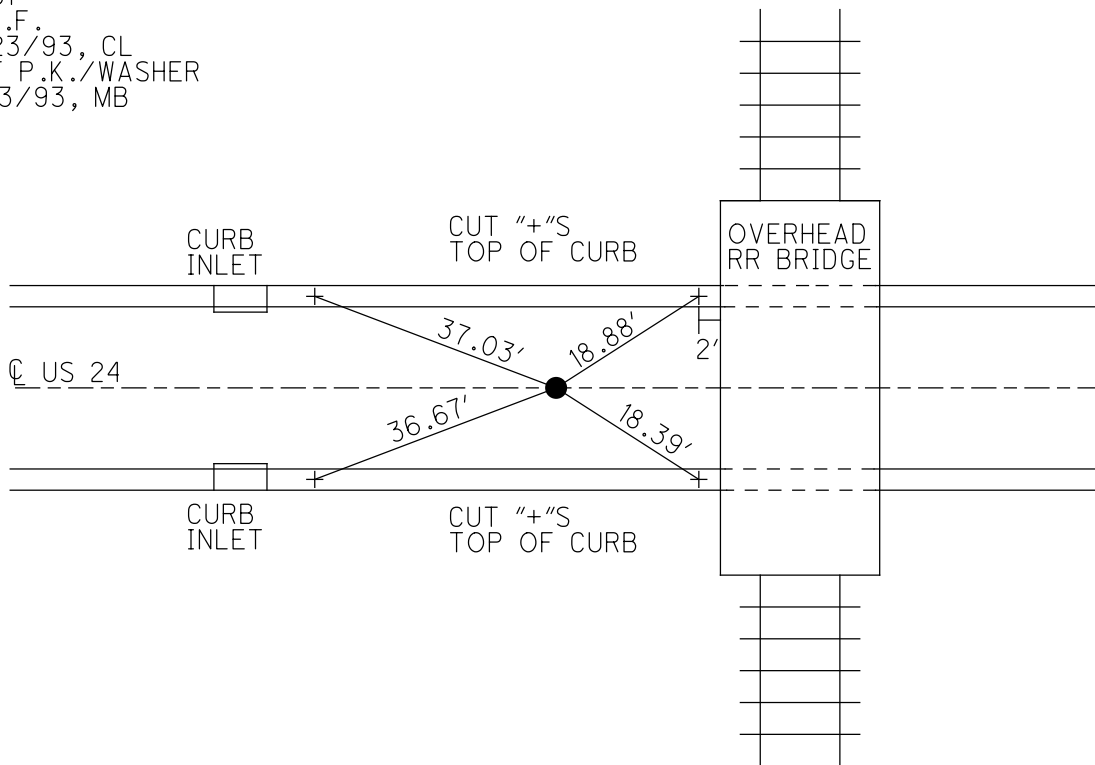
PERSONNEL _____ REFERENCE NO. 14 SHEET 3 OF 47
 NOTES BARNHISEL DATE 7/13/93 ROUTE US 24
 H.C. _____ WEATHER FAIR COUNTY HENRY
 R.C. _____ TEMP. 73° TOWNSHIP LIBERTY
 DWG BY NIESE PID _____ SECTION 2
 T 5 N R 7 E

TYPE MONUMENT P.K./WASHER
 ON SURFACE - ~~BELOW~~ _____ ON _____
 OFFSET \odot PAVEMENT _____ ON _____ LT : RT
13.8' TO RT EDGE PAVEMENT
 STATION: 600+59



HORZ. DATUM: _____ GEOID: _____
 GRID: NORTHING: _____ EASTING: _____

RECORD: P.C.
 STA 807+39.76
 D.N.F.
 SET SM.R.R.SPIKE
 6/81
 D.N.F.
 4/23/93, CL
 SET P.K./WASHER
 7/13/93, MB



O.D.O.T. DISTRICT 2 SURVEY OFFICE (USE ONLY)

PERSONNEL

REFERENCE NO. 15

SHEET 4 OF 47

NOTES SIMON

DATE 4/23/93

ROUTE US 24

H.C. LOEHRKE

WEATHER SUNNY

COUNTY HENRY

R.C. CORDES

TEMP. 65°

TOWNSHIP LIBERTY

SECTION 2

DWG BY NIESE PID _____

T 5 N R 7 E

TYPE MONUMENT SM.R.R.SPIKE

ON SURFACE - ~~BELOW~~ ON

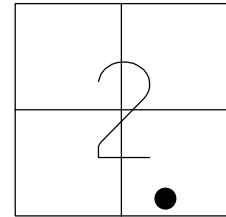
OFFSET ☉ PAVEMENT ON LT : RT

11.8' TO LT EDGE PAVEMENT

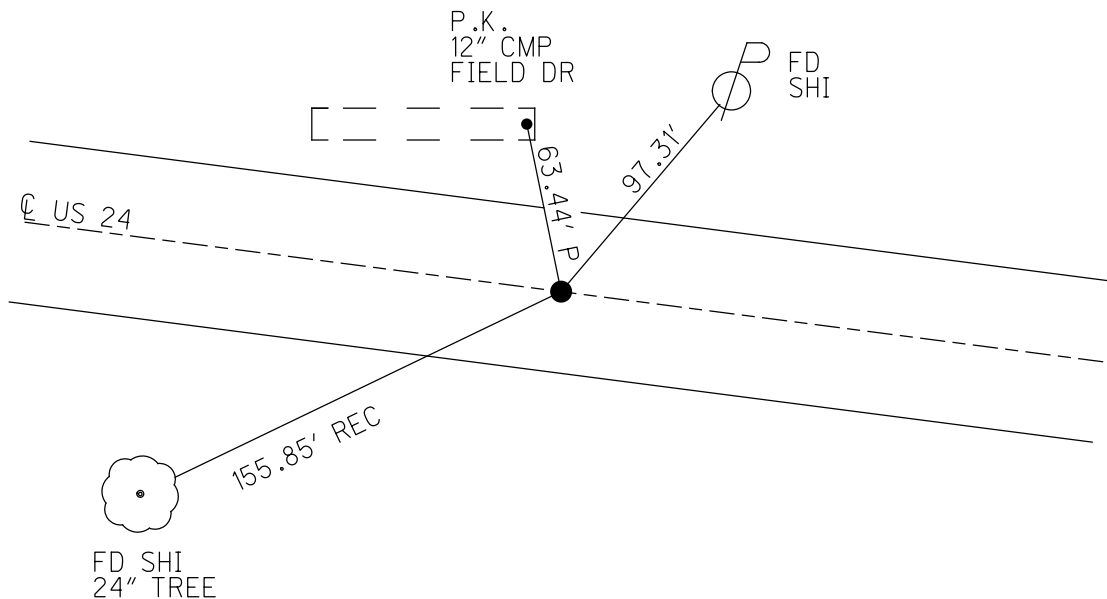
STATION: 623+03

HORZ.DATUM: _____ GEOID: _____

GRID: NORTHING: _____ EASTING: _____



RECORD: P.T.
 STA 829+79.76
 FD SM.R.R.SPIKE
 4/23/93, CL
 SET P.K./WASHER
 7/8/93, CL



O.D.O.T. DISTRICT 2 SURVEY OFFICE (USE ONLY)

PERSONNEL

REFERENCE NO. 16

SHEET 5 OF 47

NOTES SIMON

DATE 4/23/93

ROUTE US 24

H.C. LOEHRKE

WEATHER SUNNY

COUNTY HENRY

R.C. CORDES

TEMP. 66°

TOWNSHIP LIBERTY

SECTION 2

DWG BY NIESE PID _____

T 5 N R 7 E

TYPE MONUMENT SM.R.R.SPIKE

ON SURFACE - ~~BELOW~~ ON

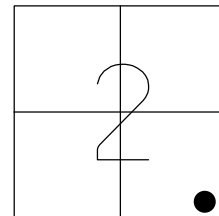
OFFSET CL PAVEMENT 0.3' ~~LT~~ : RT

11.9' TO RT EDGE PAVEMENT

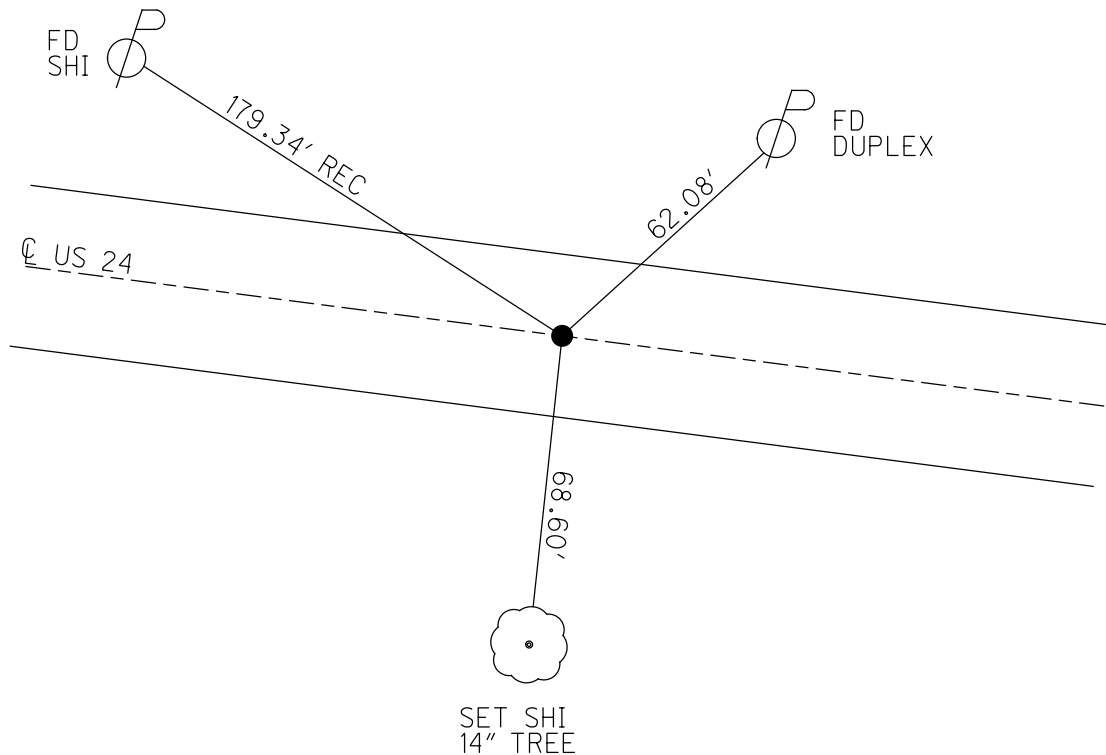
STATION: 627+75

HORIZ.DATUM: _____ GEOID: _____

GRID: NORTHING: _____ EASTING: _____



RECORD: P.C.
 STA 834+51.96
 FD SM.R.R.SPIKE
 4/23/93, CL
 SET P.K./WASHER
 7/13/93, CL



O.D.O.T. DISTRICT 2 SURVEY OFFICE (USE ONLY)

PERSONNEL

REFERENCE NO. 17

SHEET 6 OF 47

NOTES SIMON

DATE 4/23/93

ROUTE US 24

H.C. LOEHRKE

WEATHER SUNNY

COUNTY HENRY

R.C. CORDES

TEMP. 65°

TOWNSHIP LIBERTY

SECTION 2

DWG BY NIESE PID _____

T 5 N R 7 E

TYPE MONUMENT 1" IPIN

~~ON SURFACE~~ - BELOW 3"

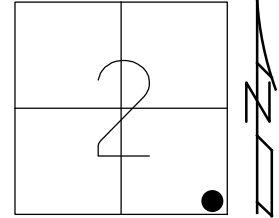
OFFSET Q PAVEMENT 14.2' LT : RT

2.4' LT TO LT EDGE PAVEMENT

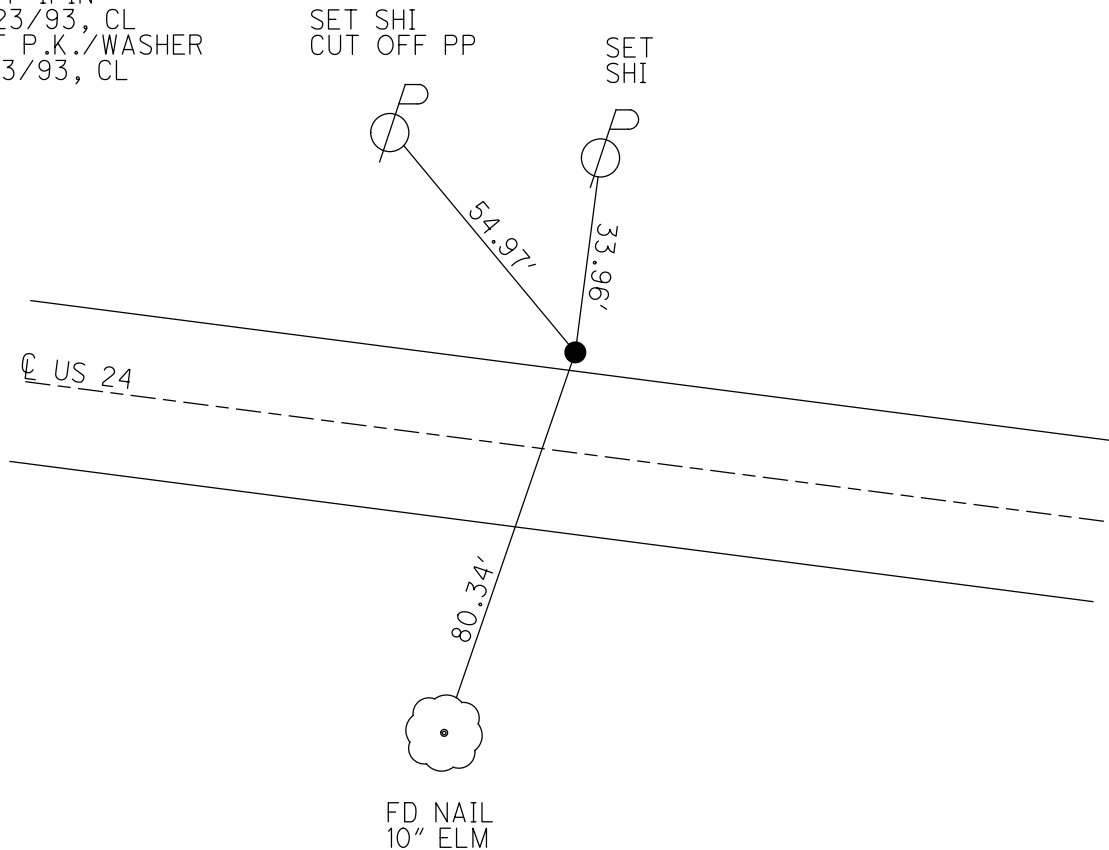
STATION: 632+41

HORZ. DATUM: _____ GEOID: _____

GRID: NORTHING: _____ EASTING: _____



RECORD: P.I.
 STA 839+18.10
 FD 1" IPIN
 4/23/93, CL
 SET P.K./WASHER
 7/13/93, CL



O.D.O.T. DISTRICT 2 SURVEY OFFICE (USE ONLY)

PERSONNEL _____

REFERENCE NO. 18

SHEET 7 OF 47

NOTES SIMON

DATE 4/23/93

ROUTE US 24

H.C. LOEHRKE

WEATHER SUNNY

COUNTY HENRY

R.C. CORDES

TEMP. 65°

TOWNSHIP LIBERTY

SECTION 12

DWG BY NIESE PID _____

T 5 N R 7 E

TYPE MONUMENT SM.R.R.SPIKE

~~ON SURFACE~~ - BELOW _____ ON _____

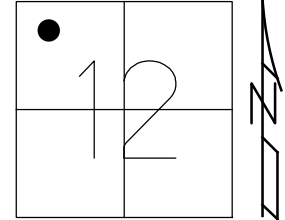
OFFSET CL PAVEMENT 11.5' ~~±~~ : RT

0.8' TO RT EDGE PAVEMENT

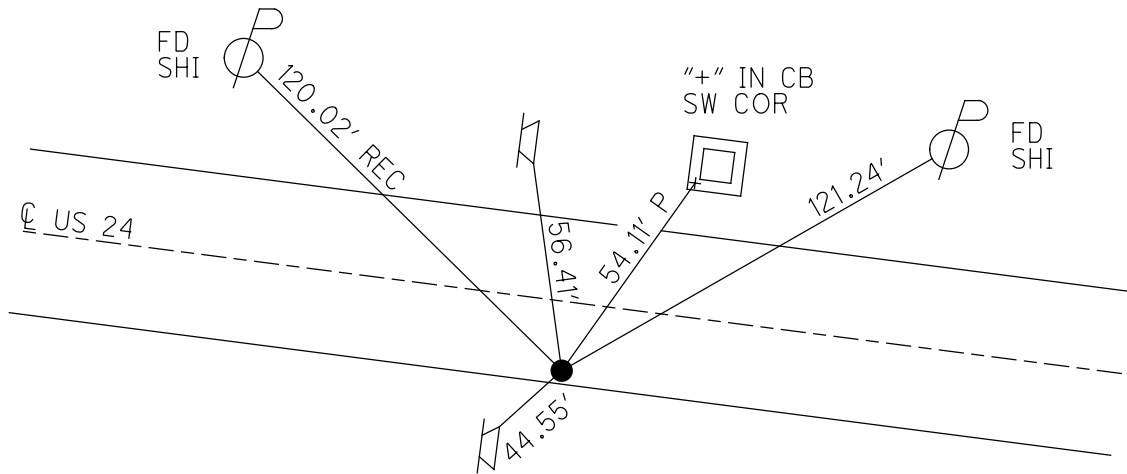
STATION: 658+69

HORIZ.DATUM: _____ GEOID: _____

GRID: NORTHING: _____ EASTING: _____



RECORD: P.I.
 STA 865+41.20
 FD SM.R.R.SPIKE
 4/23/93, CL
 SET P.K./WASHER
 7/13/93, CL

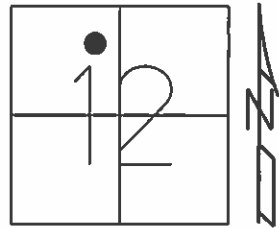


SET NOTCH
 "DO NOT PASS"
 SIGN POSTS

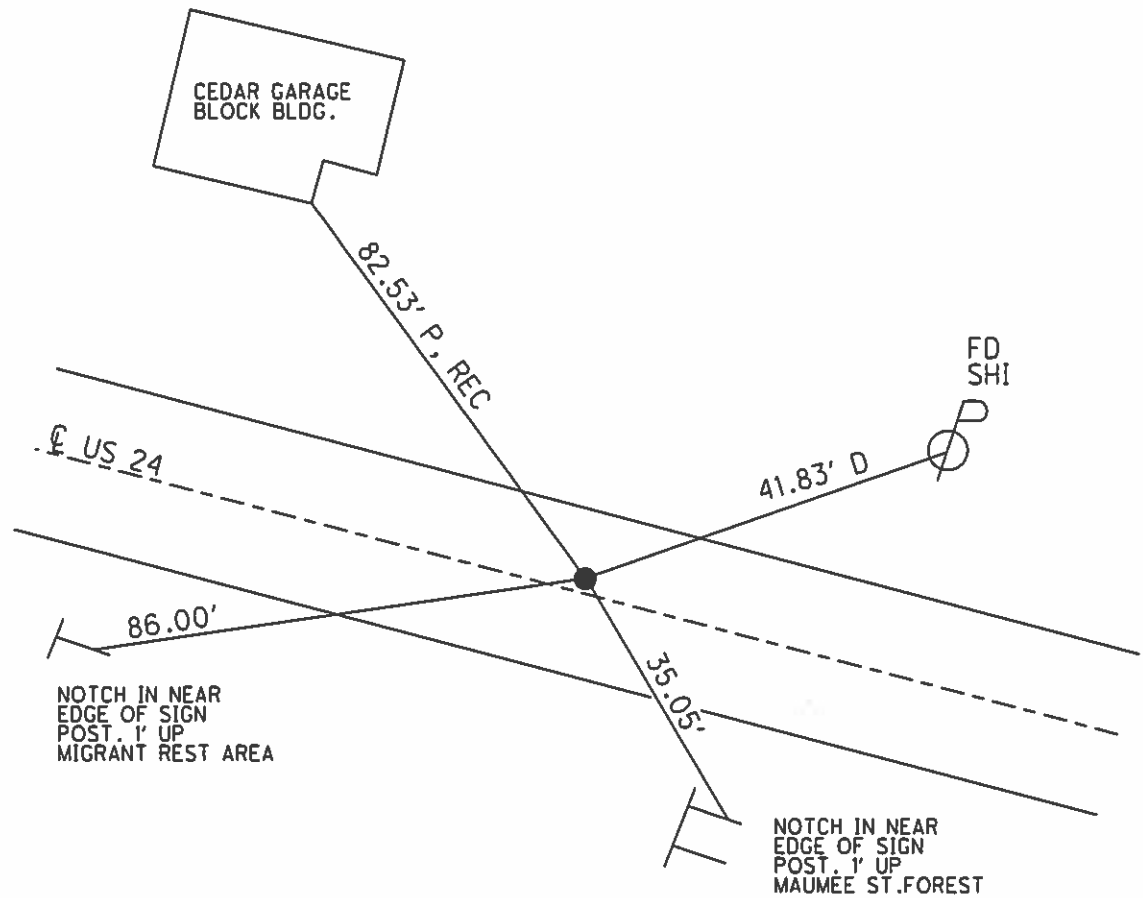
O.D.O.T. DISTRICT 2 SURVEY OFFICE (USE ONLY)

PERSONNEL _____ REFERENCE NO. 19 SHEET 1 OF 40
 NOTES SIMON DATE 4/23/93 ROUTE US 24
 H.C. LOEHRKE WEATHER SUNNY COUNTY HENRY
 R.C. CORDES TEMP. 65° TOWNSHIP LIBERTY
 _____ SECTION 12
 _____ T 5 N R 7 E

TYPE MONUMENT SM.R.R.SPIKE
 ON SURFACE - ~~BELOW~~ ON _____
 LEFT - ☉ PAV'T - ~~RIGHT~~ 1.5'
10.4' TO LT EDGE PAVEMENT
 S.L.M. 663+57



Grid: Northing: _____ Easting: _____

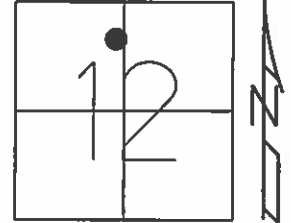


RECORD: P.T.
 STA. 870+27.63
 RESET P.K./WASHER
 7/13/93, MB

O.D.O.T. DISTRICT 2 SURVEY OFFICE (USE ONLY)

PERSONNEL _____ REFERENCE NO. 20 SHEET 2 OF 40
 NOTES NUHFER DATE 7/14/08 ROUTE US 24
 H.C. HUSS WEATHER SUNNY COUNTY HENRY
 R.C. MOSER TEMP. 75° TOWNSHIP LIBERTY
 _____ SECTION 12
 _____ T 5 N R 7 E

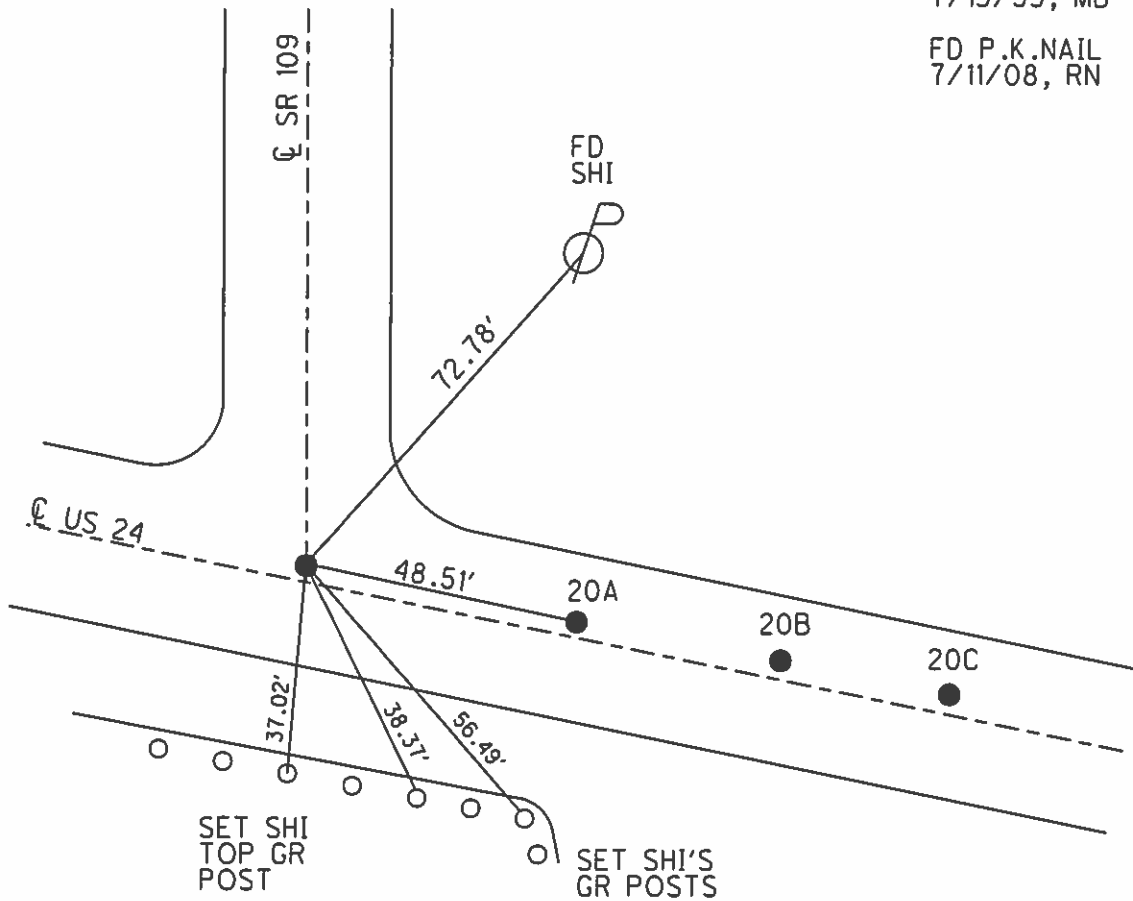
TYPE MONUMENT P.K.SHANK
 ON SURFACE - ~~BELOW~~ ON _____
 LEFT - ☉ PAV'T - ~~RIGHT~~ 1.2'
 - TO - EDGE PAVEMENT
 S.L.M. 667+00
 Grid: Northing: _____ Easting: _____



FD SM.R.R.SPIKE
5/26/93, C.L.

RESET P.K./WASHER
7/13/93, MB

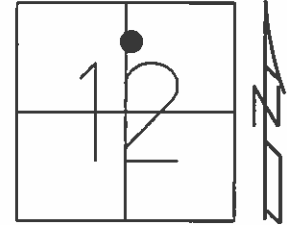
FD P.K.NAIL
7/11/08, RN



O.D.O.T. DISTRICT 2 SURVEY OFFICE (USE ONLY)

PERSONNEL _____ REFERENCE NO. 20 A SHEET 3 OF 40
 NOTES NUHFER DATE 7/14/08 ROUTE US 24
 H.C. HUSS WEATHER SUNNY COUNTY HENRY
 R.C. MOSER TEMP. 75° TOWNSHIP LIBERTY
 SECTION 12
 T 5 N R 7 E

TYPE MONUMENT P.K.NAIL
 ON SURFACE - ~~BELOW~~ ON
 LEFT - ☉ PAV'T - ~~RIGHT~~ 1.2'
- TO - EDGE PAVEMENT
 S.L.M. 667+48
 Grid: Northing: - Easting: -

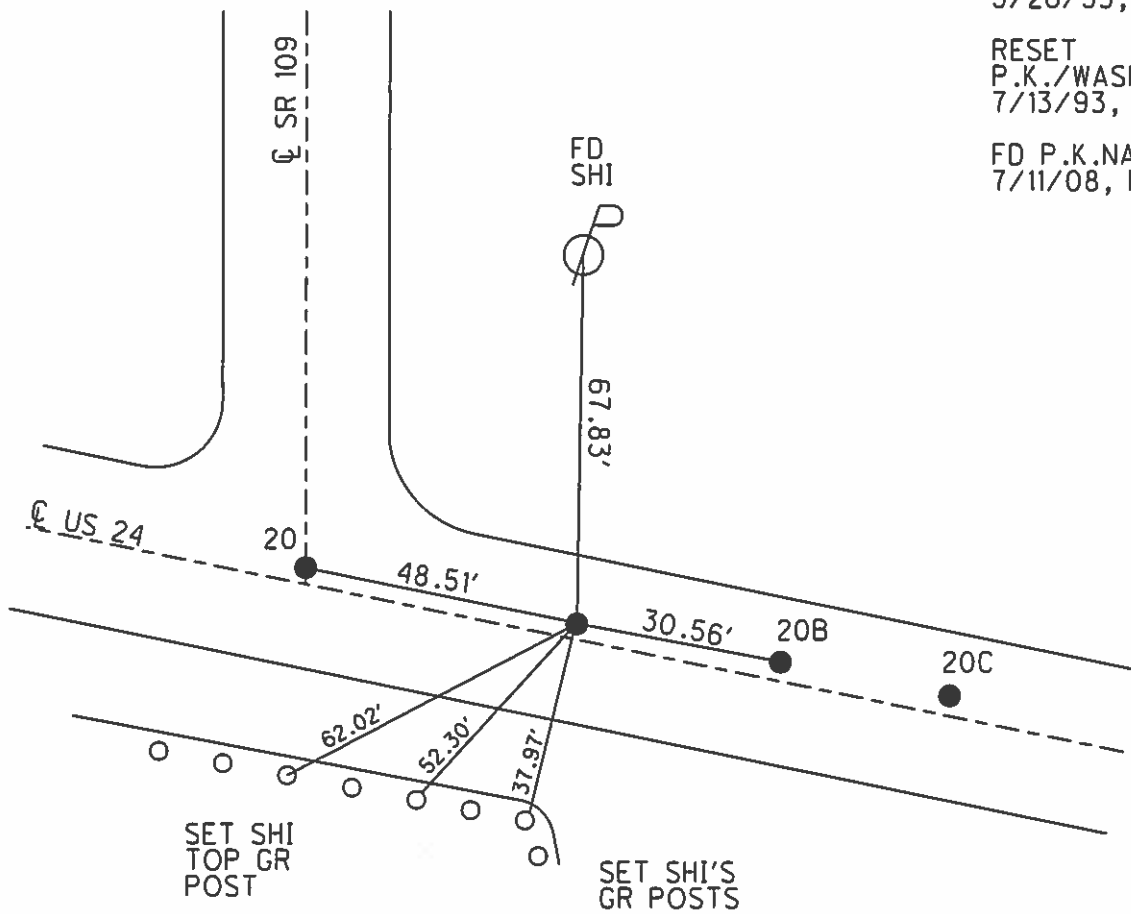


RECORD: P.C.
 STA. 874+19.40

FD SM.R.R.SPIKE
 5/26/93, C.L.

RESET
 P.K./WASHER
 7/13/93, MB

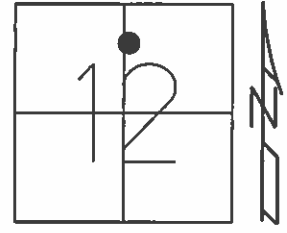
FD P.K.NAIL
 7/11/08, RN



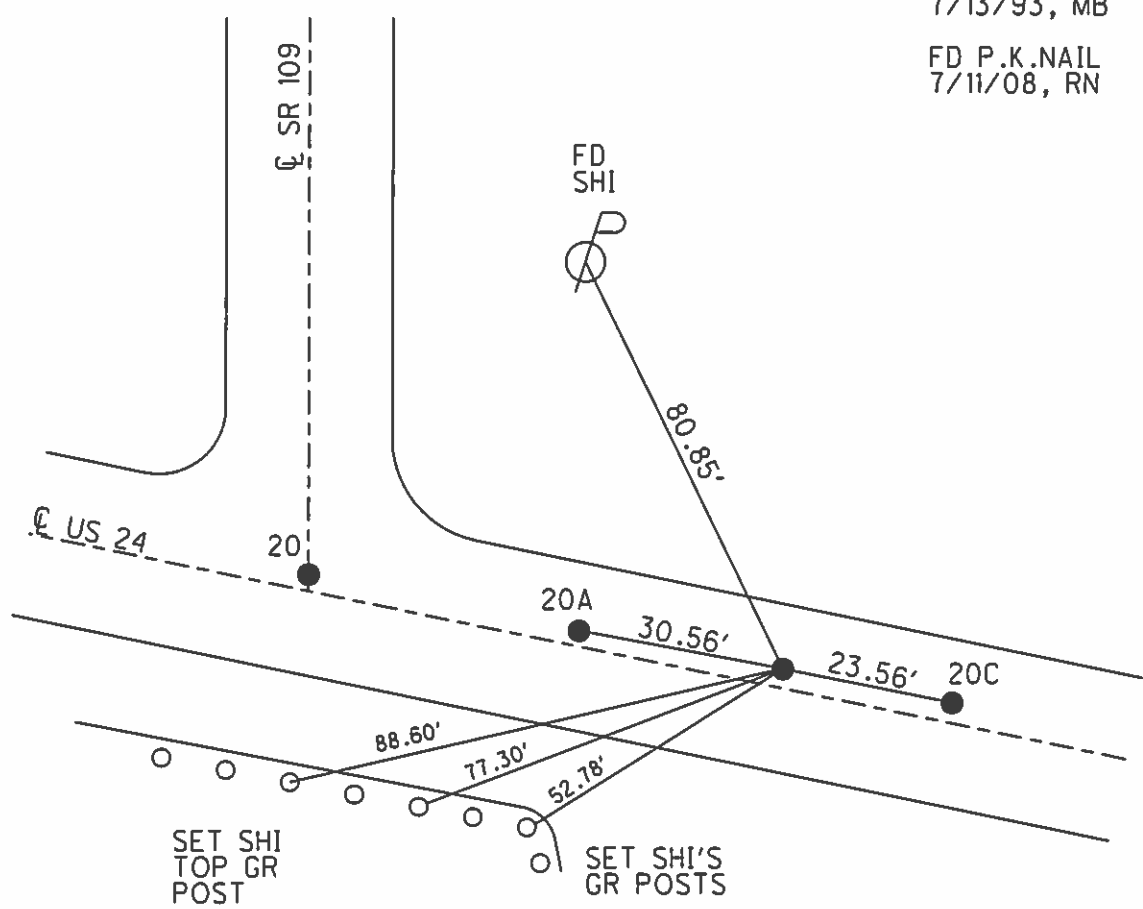
O.D.O.T. DISTRICT 2 SURVEY OFFICE (USE ONLY)

| | | | | | | |
|-----------|---------------|---------|---------|----------|---------|----|
| PERSONNEL | REFERENCE NO. | 20 B | SHEET | 4 | OF | 40 |
| NOTES | NUHFER | DATE | 7/14/08 | ROUTE | US 24 | |
| H.C. | HUSS | WEATHER | SUNNY | COUNTY | HENRY | |
| R.C. | MOSER | TEMP. | 75° | TOWNSHIP | LIBERTY | |
| | | | | SECTION | 12 | |
| | | | | T | 5 | N |
| | | | | R | 7 | E |

TYPE MONUMENT P.K.NAIL
 ON SURFACE - ~~BELOW~~ ON
 LEFT - ☉ PAV'T - ~~RIGHT~~ 1.2'
- TO - EDGE PAVEMENT
 S.L.M. 667+79
 Grid: Northing: - Easting: -



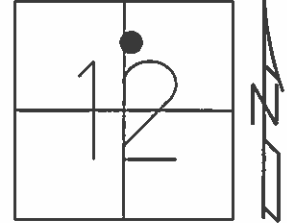
FD SM.R.R.SPIKE
 5/26/93, C.L.
 RESET P.K./WASHER
 7/13/93, MB
 FD P.K.NAIL
 7/11/08, RN



O.D.O.T. DISTRICT 2 SURVEY OFFICE (USE ONLY)

PERSONNEL _____ REFERENCE NO. 20 C SHEET 5 OF 40
 NOTES NUHFER DATE 7/14/08 ROUTE US 24
 H.C. HUSS WEATHER SUNNY COUNTY HENRY
 R.C. MOSER TEMP. 75° TOWNSHIP LIBERTY
 _____ SECTION 12
 _____ T 5 N R 7 E

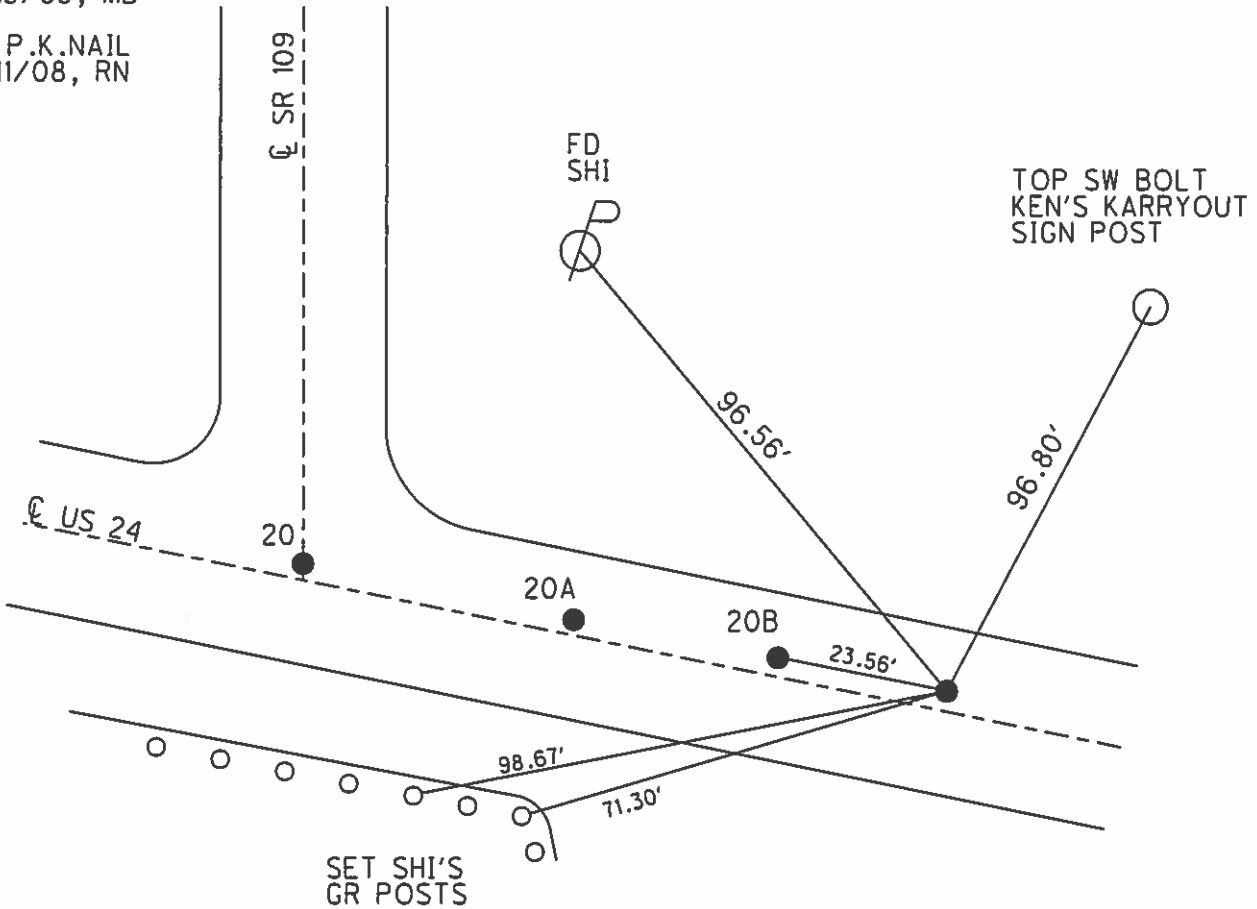
TYPE MONUMENT P.K.NAIL
 ON SURFACE - ~~BELOW~~ ON _____
 LEFT - ☉ PAV'T - ~~RIGHT~~ 1.2'
 - TO - EDGE PAVEMENT
 S.L.M. 668+03
 Grid: Northing: _____ Easting: _____



FD SM.R.R.SPIKE
 5/26/93, C.L.

RESET P.K./WASHER
 7/13/93, MB

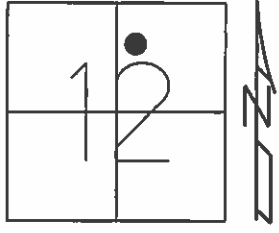
FD P.K.NAIL
 7/11/08, RN



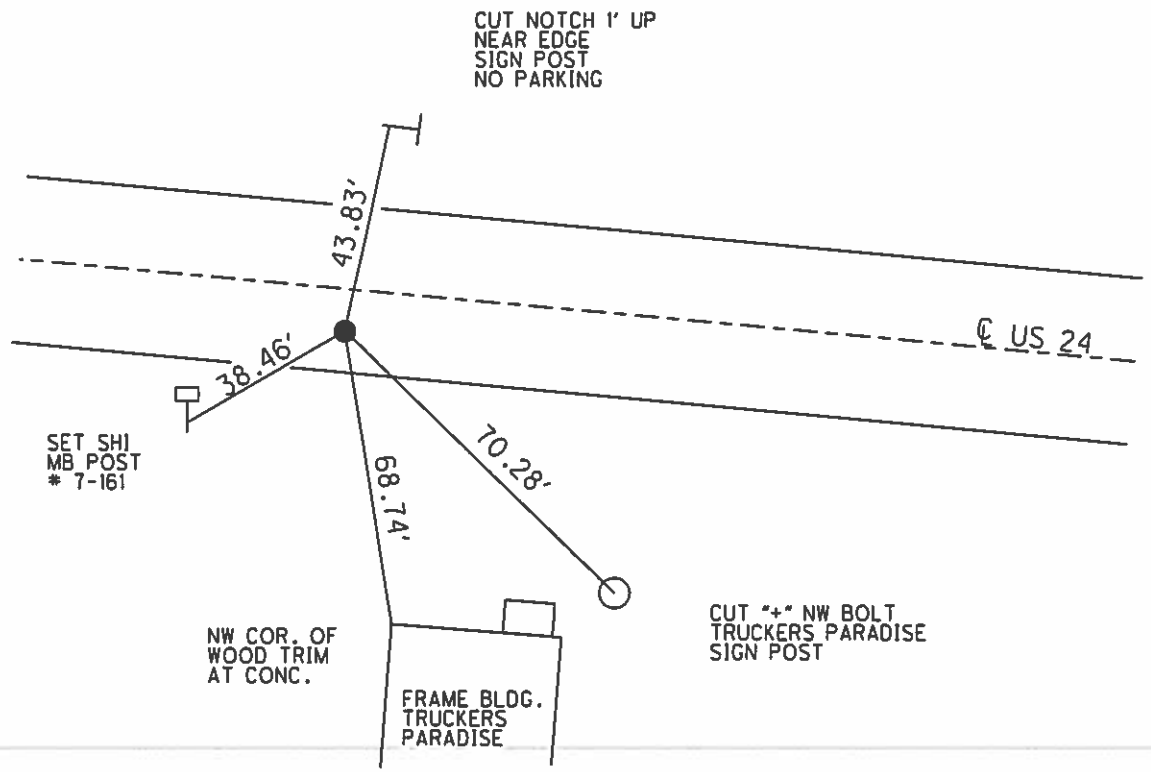
O.D.O.T. DISTRICT 2 SURVEY OFFICE (USE ONLY)

PERSONNEL _____ REFERENCE NO. 21 SHEET 6 OF 40
 NOTES NUHFER DATE 7/14/08 ROUTE US 24
 H.C. HUSS WEATHER SUNNY COUNTY HENRY
 R.C. MOSER TEMP. 75° TOWNSHIP LIBERTY
 _____ SECTION 12
 _____ T 5 N R 7 E

TYPE MONUMENT P.K.NAIL
 ON SURFACE - ~~BELOW~~ ON
~~LEFT~~ - Q PAV'T - RIGHT 12.2'
10.7' TO RT EDGE PAVEMENT
 S.L.M. 670+18
 Grid: Northing: - Easting: -



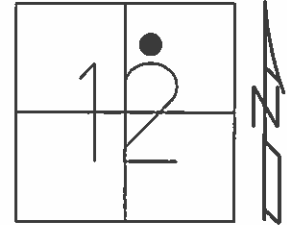
RECORD: PROJECT
 STA.876+00
 FD SM.R.R.SPIKE
 5/26/93, C.L.
 RESET P.K./WASHER
 7/13/93, MB
 FD P.K.NAIL
 7/11/08, RN



O.D.O.T. DISTRICT 2 SURVEY OFFICE (USE ONLY)

PERSONNEL _____ REFERENCE NO. 22 SHEET 7 OF 40
 NOTES NUHFER DATE 7/14/08 ROUTE US 24
 H.C. HUSS WEATHER SUNNY COUNTY HENRY
 R.C. MOSER TEMP. 75° TOWNSHIP LIBERTY
 _____ SECTION 12
 _____ T 5 N R 7 E

TYPE MONUMENT P.K./WASHER
 ON SURFACE - ~~BELOW~~ ON
 LEFT - ☉ PAV'T - RIGHT ON
- TO - EDGE PAVEMENT
 S.L.M. 672+56

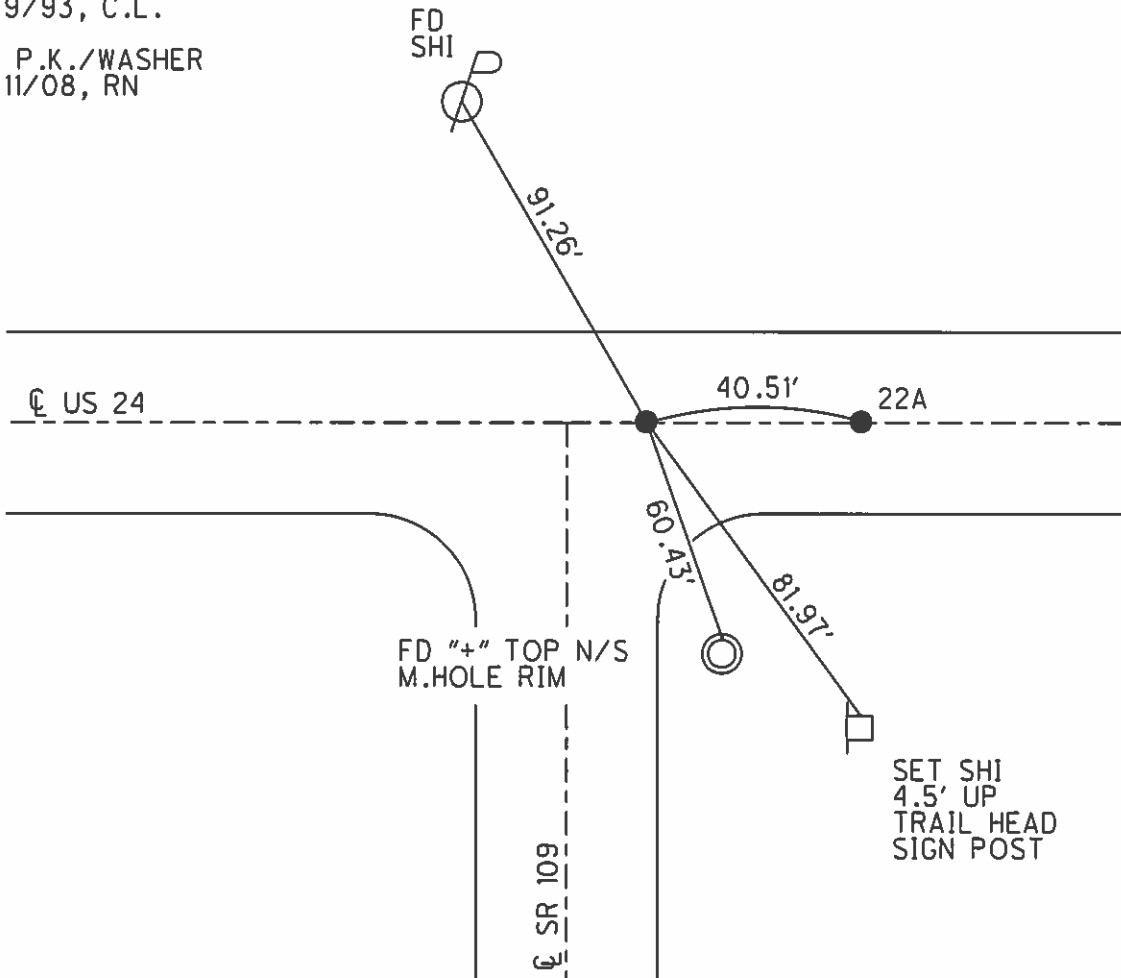


Grid: Northing: - Easting: -

FD SM.R.R.SPIKE
 5/26/93, C.L.

RESET P.K./WASHER
 8/9/93, C.L.

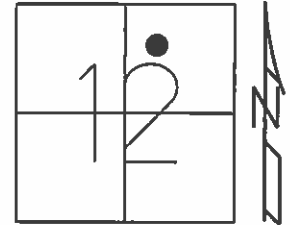
FD P.K./WASHER
 7/11/08, RN



O.D.O.T. DISTRICT 2 SURVEY OFFICE (USE ONLY)

PERSONNEL _____ REFERENCE NO. 22 A SHEET 8 OF 40
 NOTES NUHFER DATE 7/14/08 ROUTE US 24
 H.C. HUSS WEATHER SUNNY COUNTY HENRY
 R.C. MOSER TEMP. 75° TOWNSHIP LIBERTY
 _____ SECTION 12
 _____ T 5 N R 7 E

TYPE MONUMENT SM.R.R.SPIKE
 ON SURFACE - ~~BELOW~~ ON
 LEFT - ☉ PAV'T - RIGHT ON
- TO - EDGE PAVEMENT
 S.L.M. 672+56
 Grid: Northing: - Easting: -

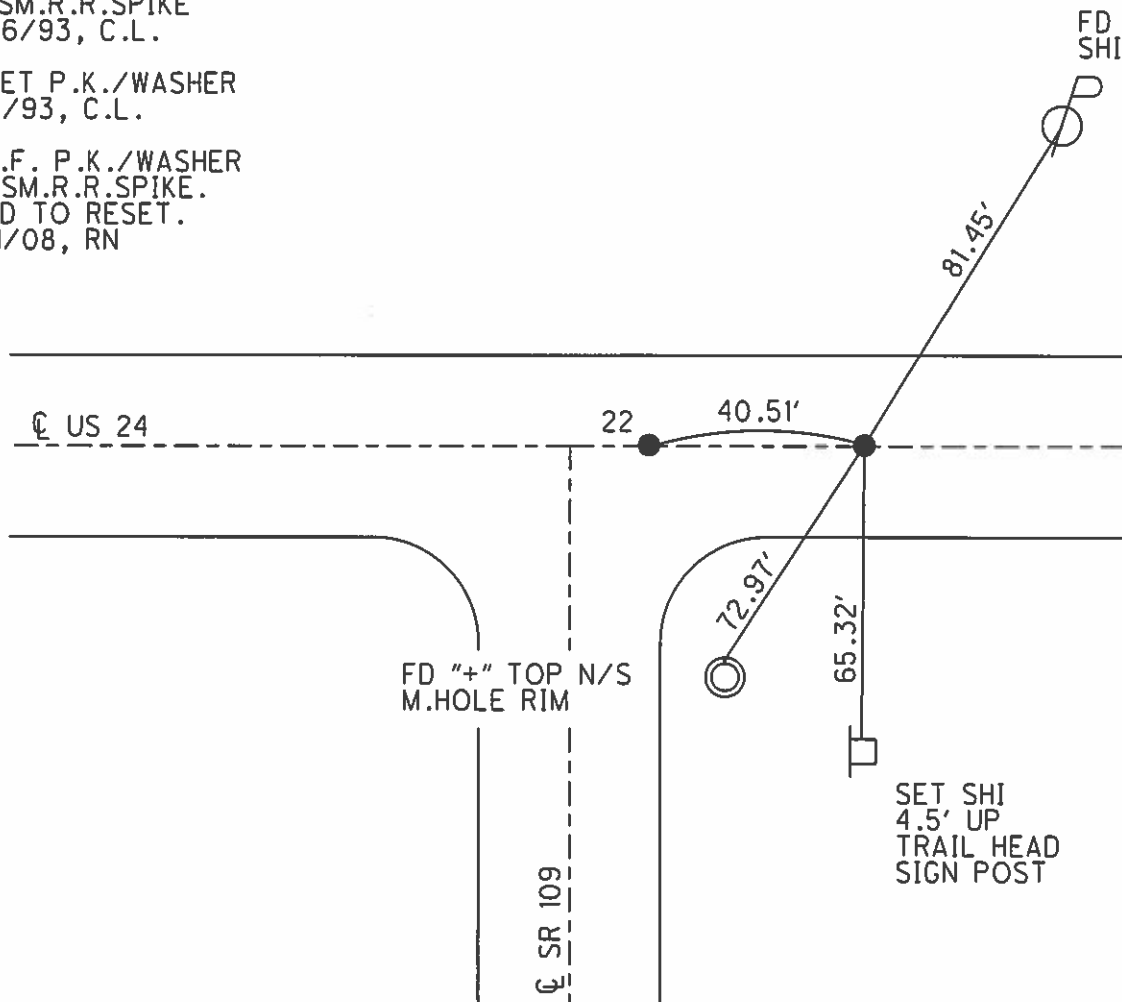


RECORD: P.T
 STA.879+65.46

FD SM.R.R.SPIKE
 5/26/93, C.L.

RESET P.K./WASHER
 8/9/93, C.L.

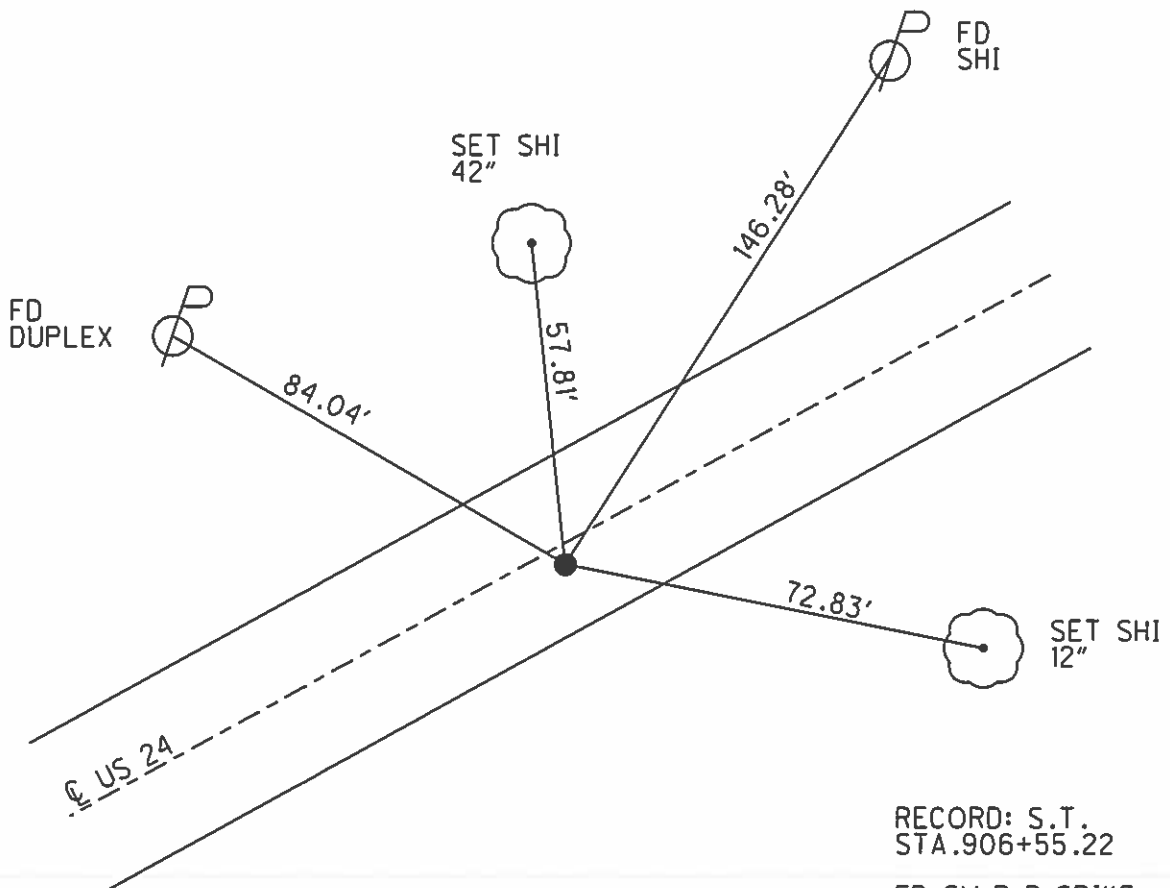
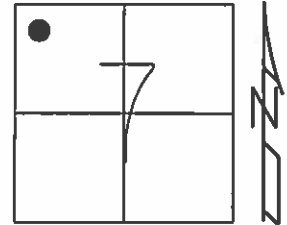
D.N.F. P.K./WASHER
 OR SM.R.R.SPIKE.
 NEED TO RESET.
 7/11/08, RN



O.D.O.T. DISTRICT 2 SURVEY OFFICE (USE ONLY)

PERSONNEL _____ REFERENCE NO. 23 SHEET 9 OF 40
 NOTES NUHFER DATE 7/14/08 ROUTE US 24
 H.C. HUSS WEATHER SUNNY COUNTY HENRY
 R.C. MOSER TEMP. 75° TOWNSHIP WASHINGTON
 _____ SECTION 7
 _____ T 5 N R 8 E

TYPE MONUMENT P.K./WASHER
 ON SURFACE - ~~BELOW~~ ON
~~LEFT~~ - Q PAV'T - RIGHT 0.7'
11.1' TO RT EDGE PAVEMENT
 S.L.M. 699+95
 Grid: Northing: - Easting: -

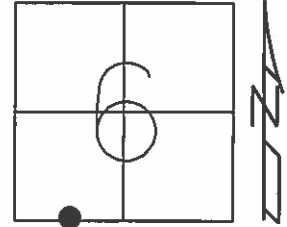


RECORD: S.T.
 STA. 906+55.22
 FD SM.R.R.SPIKE
 5/26/93, C.L.
 RESET P.K./WASHER
 7/13/93, MB
 FD P.K./WASHER
 7/11/08, RN

O.D.O.T. DISTRICT 2 SURVEY OFFICE (USE ONLY)

PERSONNEL _____ REFERENCE NO. 24 SHEET 10 OF 40
NOTES NUHFER DATE 7/14/08 ROUTE US 24
H.C. HUSS WEATHER SUNNY COUNTY HENRY
R.C. MOSER TEMP. 75° TOWNSHIP WASHINGTON
SECTION 6
T 5 N R 8 E

TYPE MONUMENT P.K.NAIL
ON SURFACE - ~~BELOW~~ ON _____
LEFT - ☉ PAV'T - ~~RIGHT~~ 0.5'
12.4' TO RT EDGE PAVEMENT
S.L.M. 714+93
Grid: Northing: _____ Easting: _____

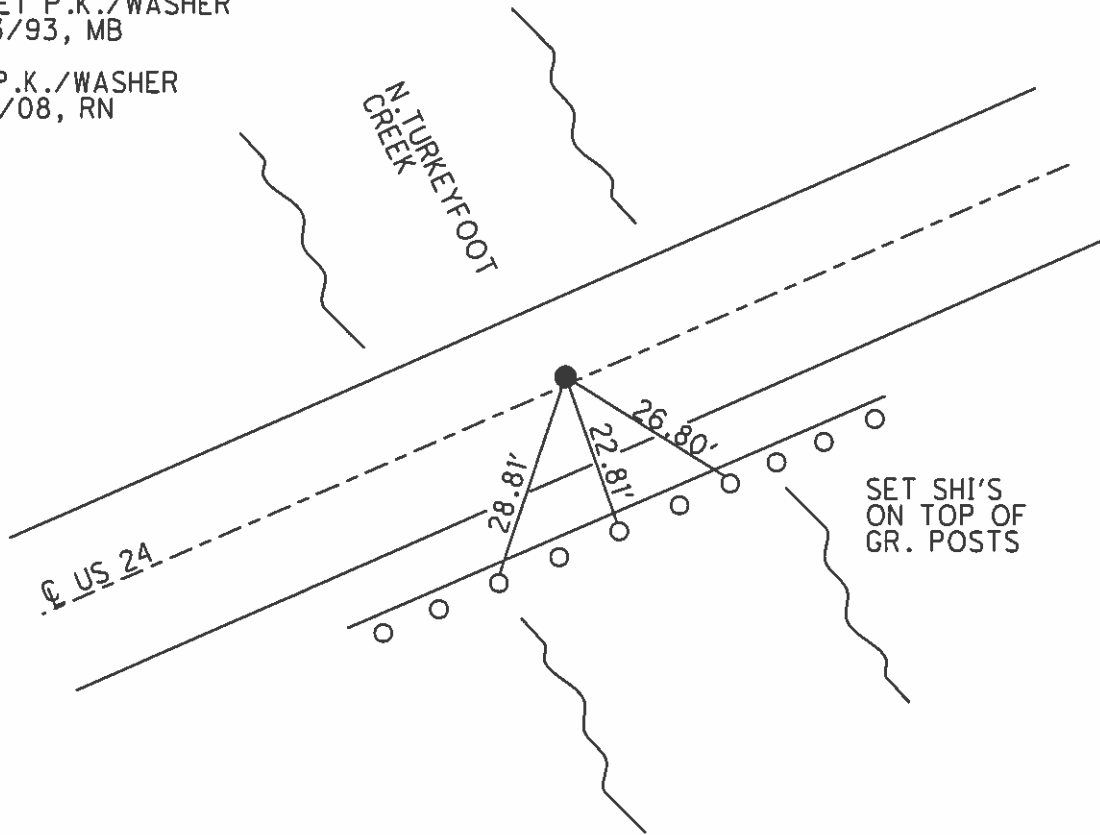


RECORD: P.C.
STA. 921+51.41

FD SM.R.R.SPIKE
5/26/93, C.L.

RESET P.K./WASHER
7/13/93, MB

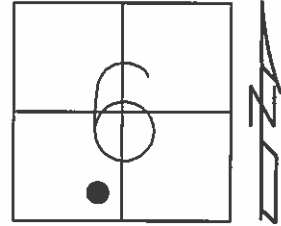
FD P.K./WASHER
7/11/08, RN



O.D.O.T. DISTRICT 2 SURVEY OFFICE (USE ONLY)

PERSONNEL _____ REFERENCE NO. 25 SHEET 11 OF 40
 NOTES NUHFER DATE 7/14/08 ROUTE US 24
 H.C. HUSS WEATHER SUNNY COUNTY HENRY
 R.C. MOSE TEMP. 75° TOWNSHIP WASHINGTON
 SECTION 6
 T 5 N R 8 E

TYPE MONUMENT P.K./WASHER
 ON SURFACE - ~~BELOW~~ ON _____
 LEFT - ☉ PAV'T - ~~RIGHT~~ 15.7'
 3.3' LT TO LT EDGE PAVEMENT
 S.L.M. 719+89
 Grid: Northing: _____ Easting: _____

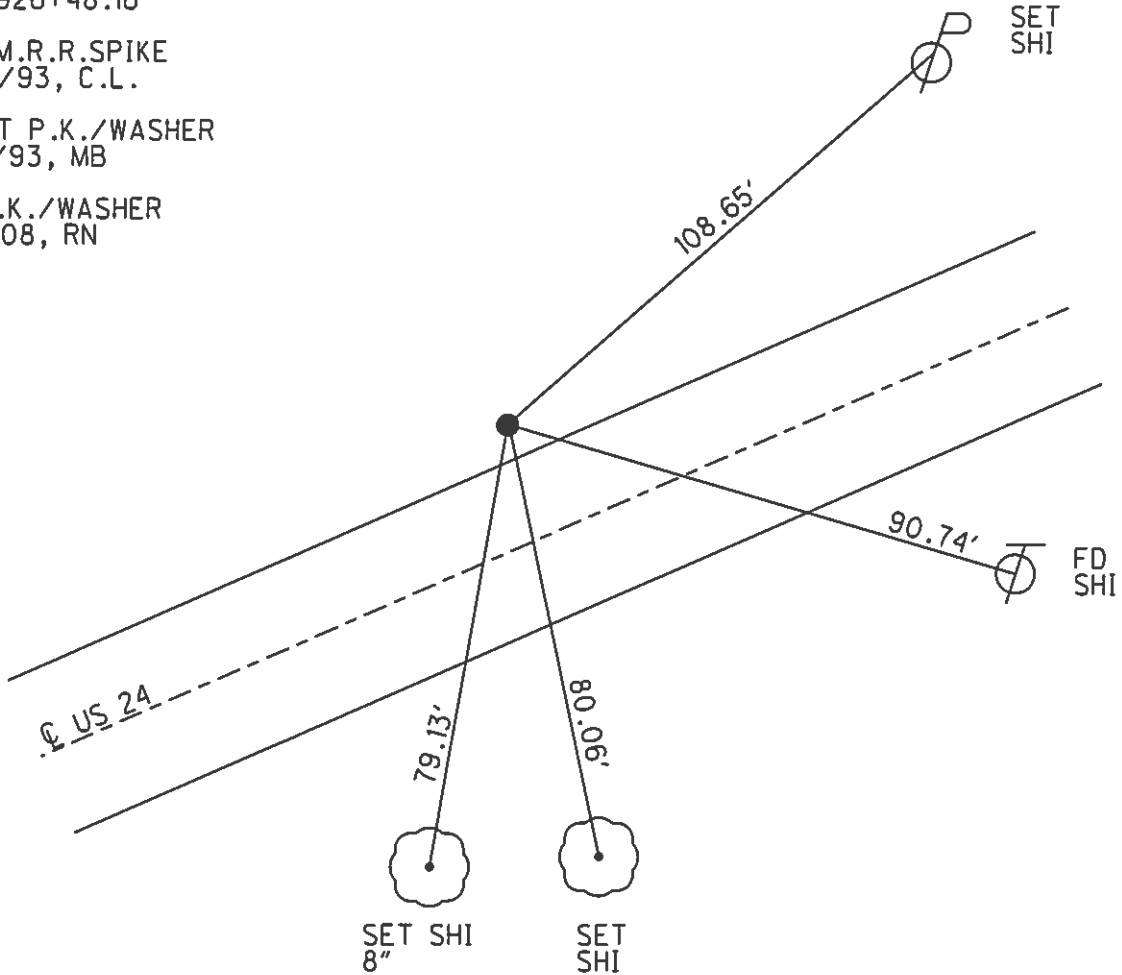


RECORD: P.I.
 STA. 926+48.16

FD SM.R.R.SPIKE
 5/26/93, C.L.

RESET P.K./WASHER
 7/13/93, MB

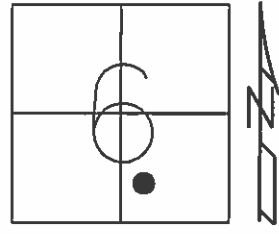
FD P.K./WASHER
 7/11/08, RN



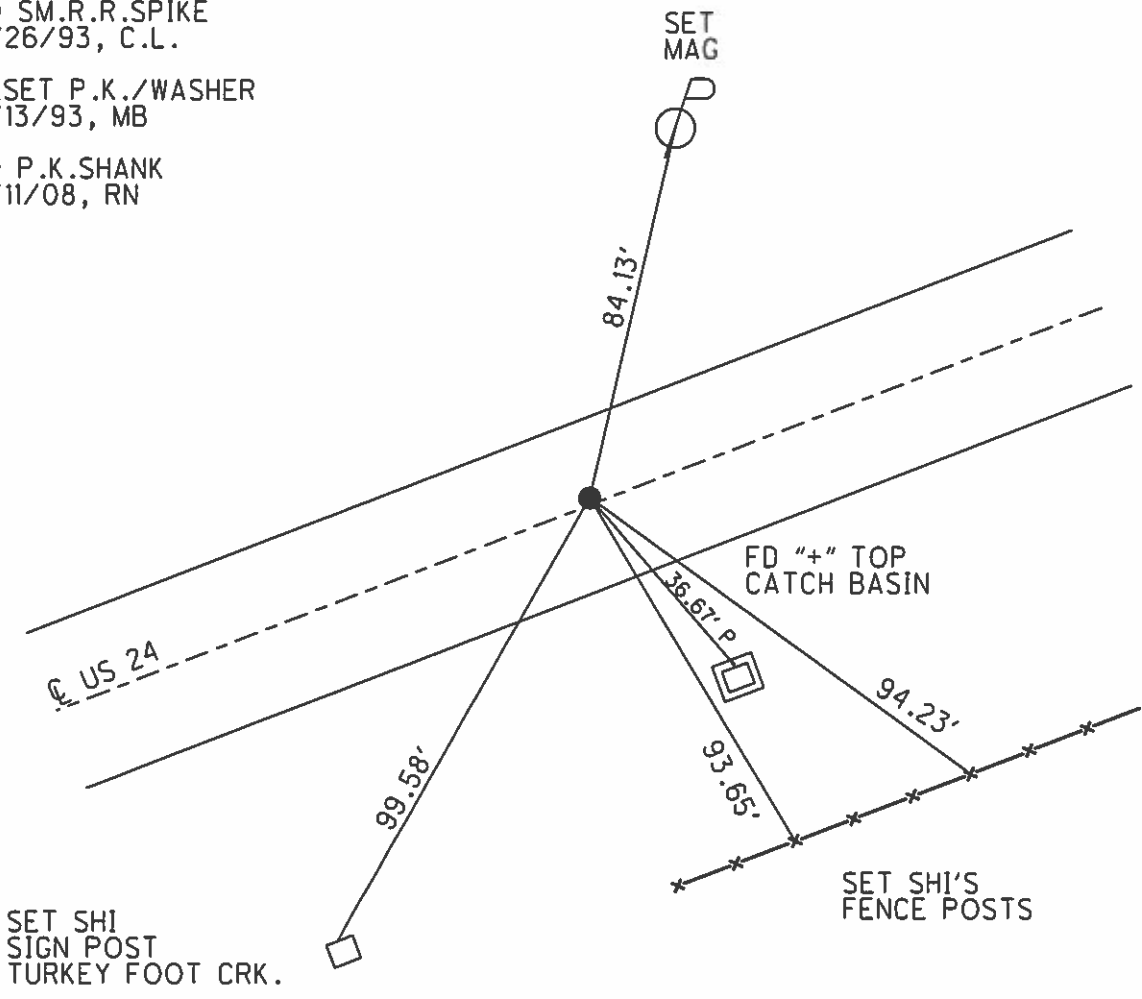
O.D.O.T. DISTRICT 2 SURVEY OFFICE (USE ONLY)

PERSONNEL _____ REFERENCE NO. 26 SHEET 12 OF 40
 NOTES NUHFER DATE 7/14/08 ROUTE US 24
 H.C. HUSS WEATHER SUNNY COUNTY HENRY
 R.C. MOSER TEMP. 75° TOWNSHIP WASHINGTON
 SECTION 6
 T 5 N R 8 E

TYPE MONUMENT P.K. SHANK
 ON SURFACE - ~~BELOW~~ ON _____
 LEFT - ☉ PAV'T - ~~RIGHT~~ 1.0'
11.0' TO LT EDGE PAVEMENT
 S.L.M. 724+85
 Grid: Northing: - Easting: -



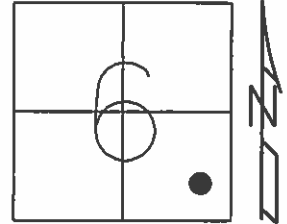
RECORD: P.T.
 STA. 931+43.91
 FD SM.R.R.SPIKE
 5/26/93, C.L.
 RESET P.K./WASHER
 7/13/93, MB
 FD P.K.SHANK
 7/11/08, RN



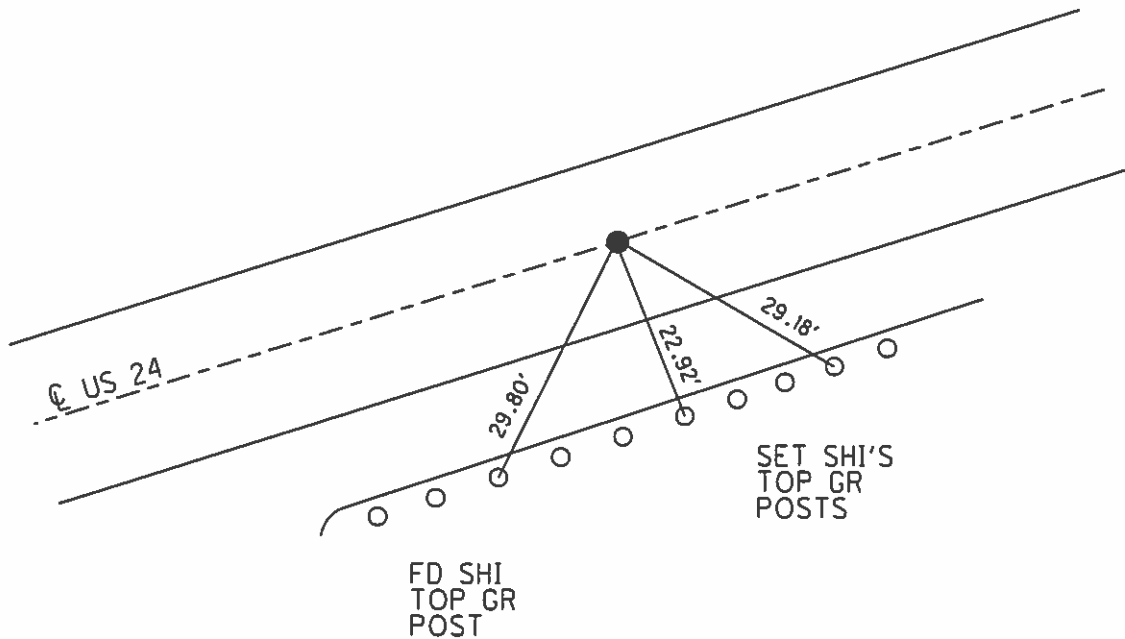
O.D.O.T. DISTRICT 2 SURVEY OFFICE (USE ONLY)

PERSONNEL _____ REFERENCE NO. 27 SHEET 13 OF 40
 NOTES NUHFER DATE 7/14/08 ROUTE US 24
 H.C. HUSS WEATHER SUNNY COUNTY HENRY
 R.C. MOSER TEMP. 75° TOWNSHIP WASHINGTON
 SECTION 6
 T 5 N R 8 E

TYPE MONUMENT P.K.SHANK
 ON SURFACE - ~~BELOW~~ ON _____
~~LEFT~~ - CL PAV'T - RIGHT 0.3'
11.8' TO RT EDGE PAVEMENT
 S.L.M. 744+66
 Grid: Northing: - _____ Easting: - _____



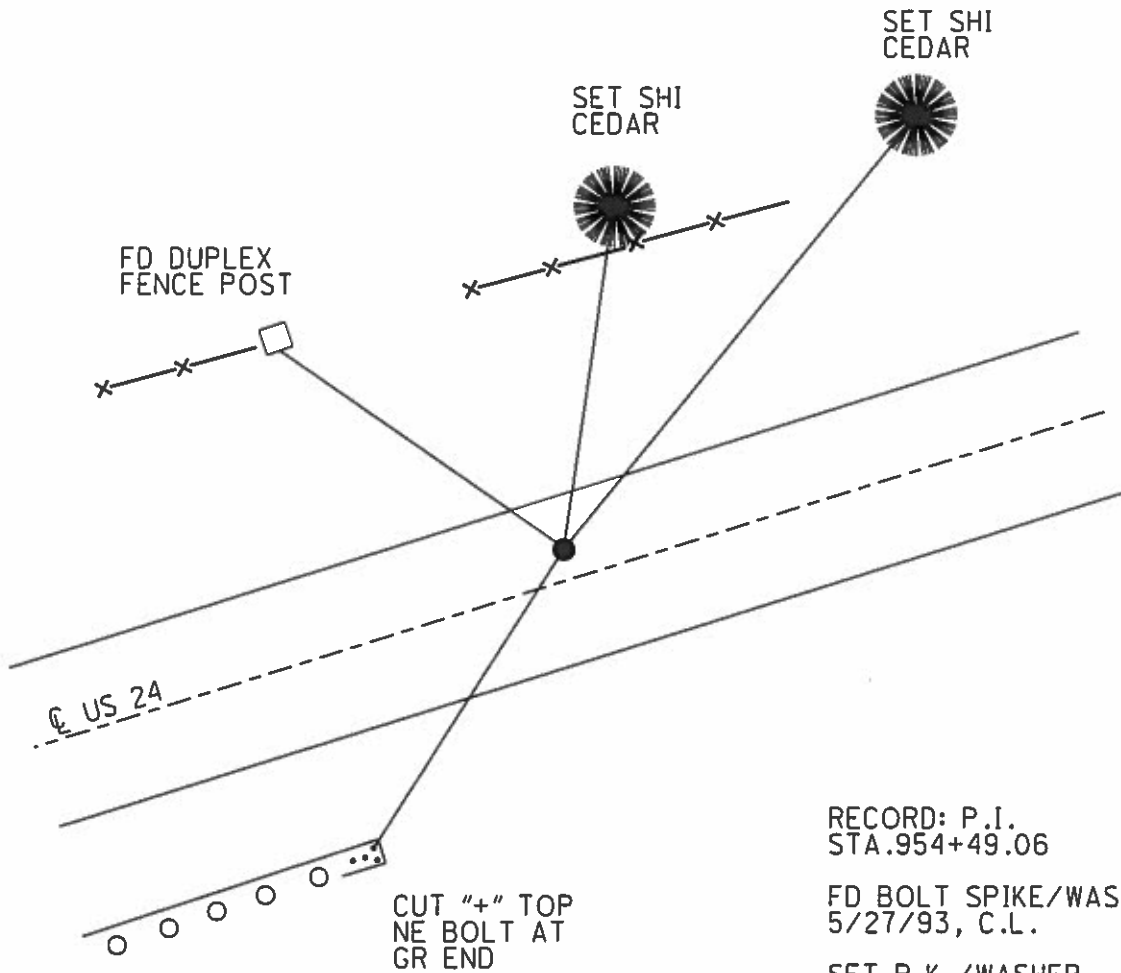
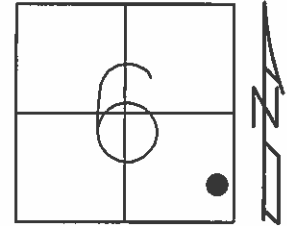
RECORD: P.C.
 STA.951+24.07
 FD SM.R.R.SPIKE
 5/26/93, C.L.
 RESET P.K./WASHER
 7/13/93, MB
 FD P.K.SHANK
 7/11/08, RN



O.D.O.T. DISTRICT 2 SURVEY OFFICE (USE ONLY)

PERSONNEL _____ REFERENCE NO. 28 SHEET 14 OF 40
 NOTES NUHFER DATE 7/14/08 ROUTE US 24
 H.C. HUSS WEATHER SUNNY COUNTY HENRY
 R.C. MOSER TEMP. 75° TOWNSHIP WASHINGTON
 SECTION 6
 T 5 N R 8 E

TYPE MONUMENT P.K.SHANK
 ON SURFACE - ~~BELOW~~ ON _____
 LEFT - ☉ PAV'T - ~~RIGHT~~ 3.5'
8.6' TO LT EDGE PAVEMENT
 S.L.M. 747+91
 Grid: Northing: _____ Easting: _____

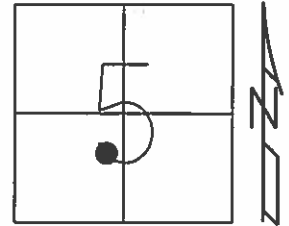


RECORD: P.I.
 STA.954+49.06
 FD BOLT SPIKE/WASHER
 5/27/93, C.L.
 SET P.K./WASHER
 8/12/93, C.L.
 FD P.K.SHANK
 7/14/08, RN

O.D.O.T. DISTRICT 2 SURVEY OFFICE (USE ONLY)

PERSONNEL _____ REFERENCE NO. 29 SHEET 15 OF 40
 NOTES NUHFER DATE 7/14/08 ROUTE US 24
 H.C. HUSS WEATHER SUNNY COUNTY HENRY
 R.C. MOSER TEMP. 75° TOWNSHIP WASHINGTON
 _____ SECTION 5
 _____ T 5 N R 8 E

TYPE MONUMENT P.K./WASHER
 ON SURFACE - ~~BELOW~~ ON _____
 LEFT - ☉ PAV'T - ~~RIGHT~~ 0.5'
12.6' TO RT EDGE PAVEMENT
 S.L.M. 780+78



Grid: Northing: _____ Easting: _____

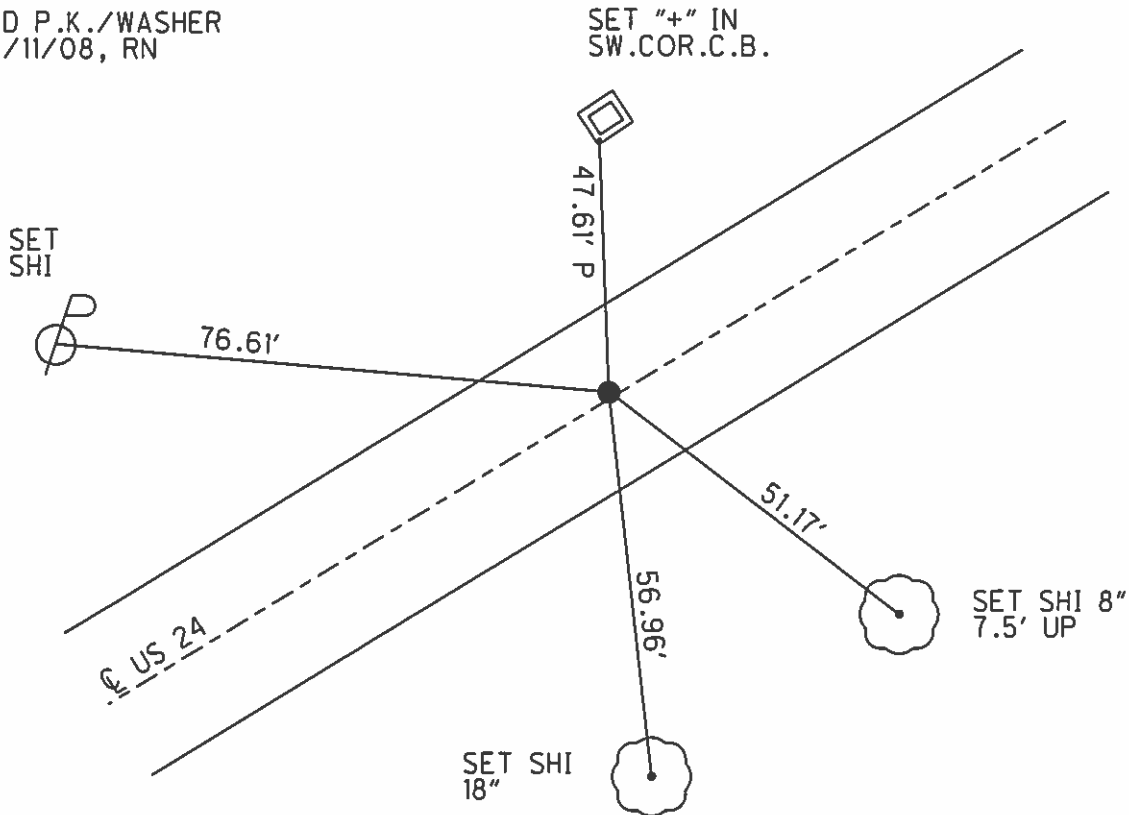
RECORD: P.C.
 STA.987+29.80

FD SM.R.R.SPIKE
 5/27/93, C.L.

SET P.K./WASHER
 8/12/93, C.L.

FD P.K./WASHER
 7/11/08, RN

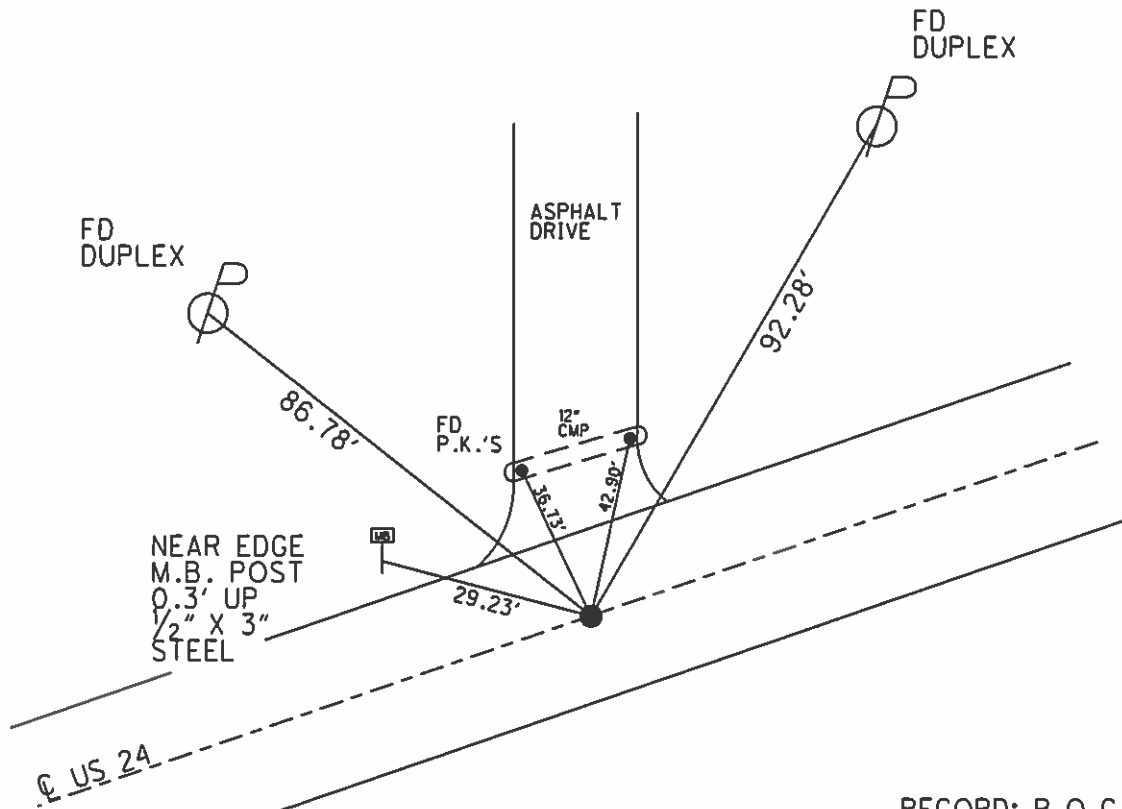
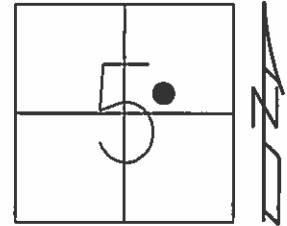
SET "+" IN
 SW.COR.C.B.



O.D.O.T. DISTRICT 2 SURVEY OFFICE (USE ONLY)

PERSONNEL _____ REFERENCE NO. 30 SHEET 16 OF 40
 NOTES NUHFER DATE 7/14/08 ROUTE US 24
 H.C. HUSS WEATHER SUNNY COUNTY HENRY
 R.C. MOSER TEMP. 75° TOWNSHIP WASHINGTON
 _____ SECTION 5
 _____ T 5 N R 8 E

TYPE MONUMENT P.K./WASHER
 ON SURFACE - ~~BELOW~~ ON _____
 LEFT - Q PAV'T - ~~RIGHT~~ 0.1'
12.1' TO RT EDGE PAVEMENT
 S.L.M. 798+27
 Grid: Northing: _____ Easting: _____



RECORD: P.O.C.
 STA. 1005+19.95

FD SM.R.R.SPIKE
 5/27/93, C.L.

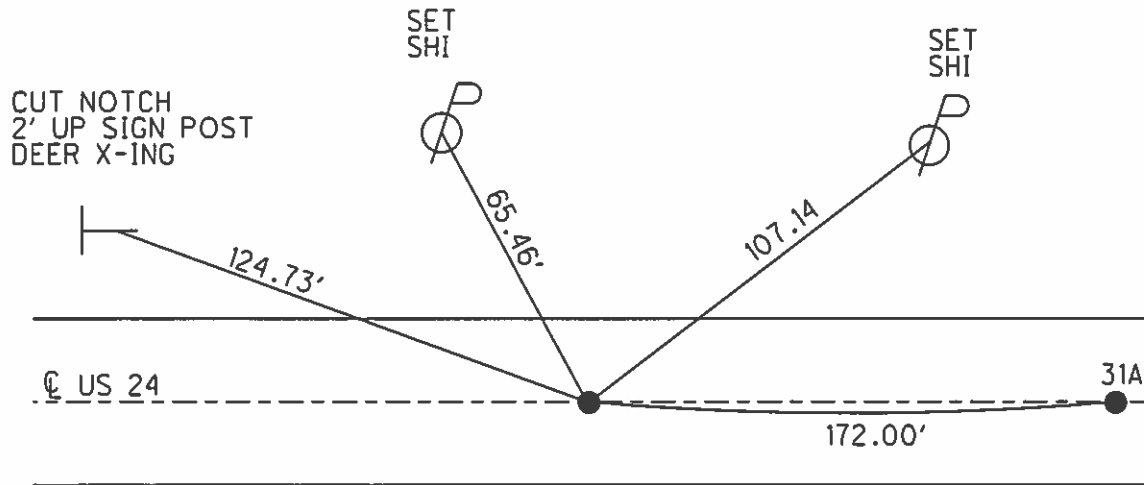
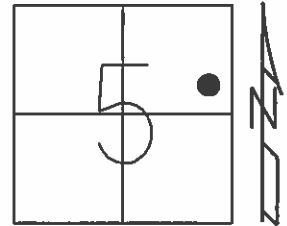
SET P.K./WASHER
 8/12/93, C.L.

FD P.K./WASHER
 7/11/08, RN

O.D.O.T. DISTRICT 2 SURVEY OFFICE (USE ONLY)

PERSONNEL _____ REFERENCE NO. 31 SHEET 17 OF 40
 NOTES NUHFER DATE 7/14/08 ROUTE US 24
 H.C. HUSS WEATHER SUNNY COUNTY HENRY
 R.C. MOSER TEMP. 75° TOWNSHIP WASHINGTON
 _____ SECTION 5
 _____ T 5 N R 8 E

TYPE MONUMENT P.K./WASHER
 ON SURFACE - ~~BELOW~~ ON
 LEFT - ☉ PAV'T - RIGHT ON
11.8' TO LT EDGE PAVEMENT
 S.L.M. 816+50
 Grid: Northing: - Easting: -



RECORD: P.T.
 STA. 1023+10.10

FD SM.R.R.SPIKE
 5/27/93, C.L.

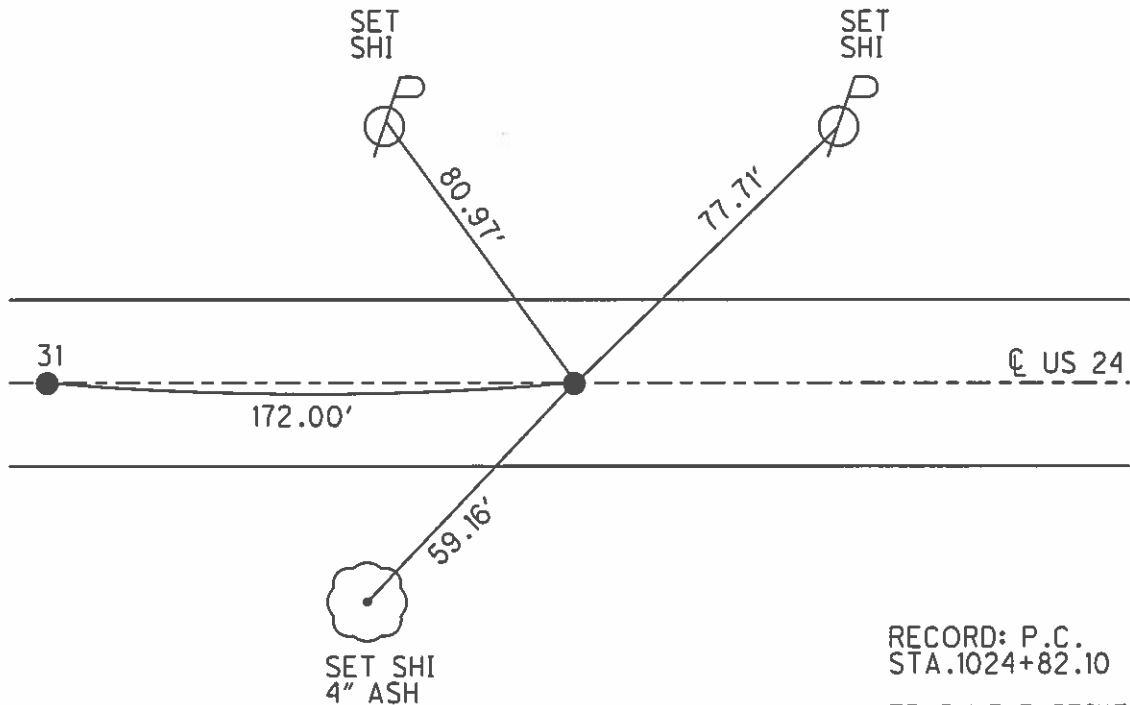
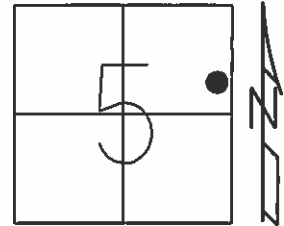
SET P.K./WASHER
 8/12/93, C.L.

FD P.K./WASHER
 7/11/08, RN

O.D.O.T. DISTRICT 2 SURVEY OFFICE (USE ONLY)

PERSONNEL _____ REFERENCE NO. 31 A SHEET 18 40 40
 NOTES NUHFER DATE 7/14/08 ROUTE US 24
 H.C. HUSS WEATHER SUNNY COUNTY HENRY
 R.C. MOSER TEMP. 75° TOWNSHIP WASHINGTON
 _____ SECTION 5
 _____ T 5 N R 8 E

TYPE MONUMENT P.K./WASHER
 ON SURFACE - ~~BELOW~~ ON _____
 LEFT - ☉ PAV'T - RIGHT ON _____
11.8' TO LT EDGE PAVEMENT
 S.L.M. 818+21
 Grid: Northing: _____ Easting: _____

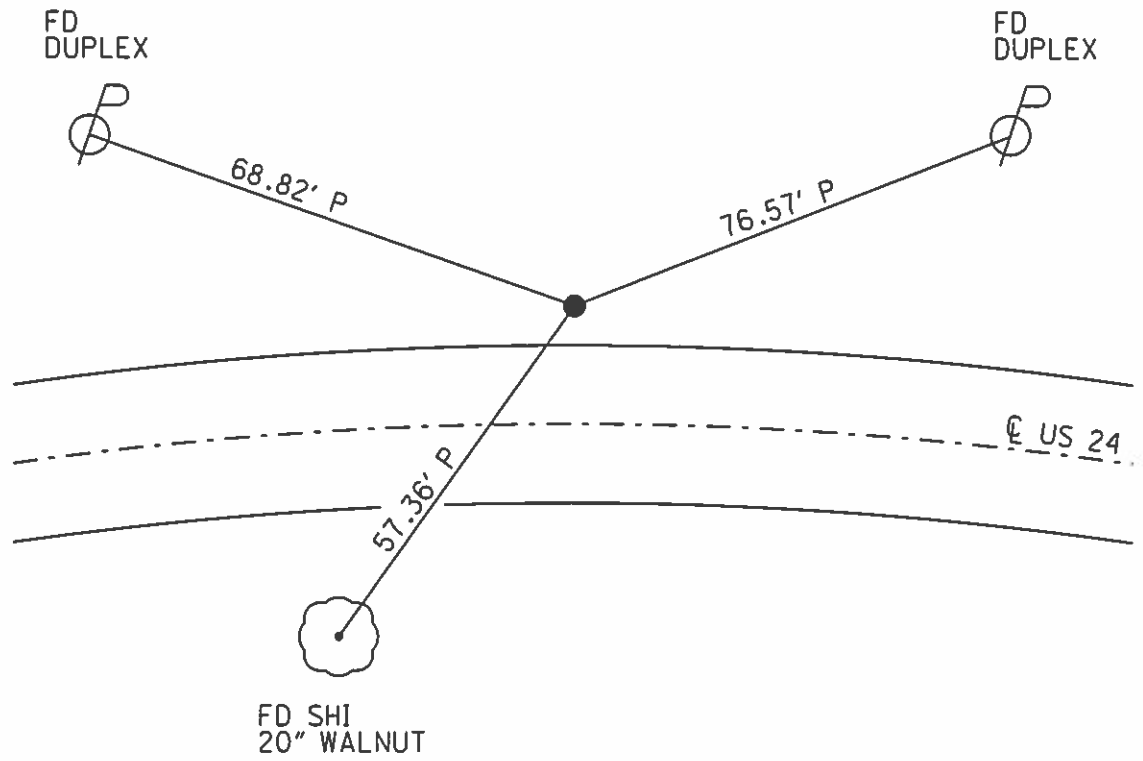
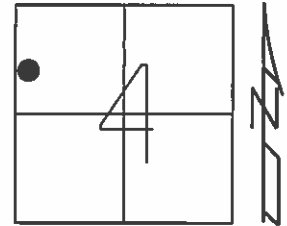


RECORD: P.C.
 STA.1024+82.10
 FD SM.R.R.SPIKE
 5/27/93, C.L.
 SET P.K./WASHER
 8/12/93, C.L.
 FD P.K./WASHER
 7/11/08, RN

O.D.O.T. DISTRICT 2 SURVEY OFFICE (USE ONLY)

PERSONNEL _____ REFERENCE NO. 32 SHEET 19 OF 40
 NOTES NUHFER DATE 7/14/08 ROUTE US 24
 H.C. HUSS WEATHER SUNNY COUNTY HENRY
 R.C. MOSER TEMP. 75° TOWNSHIP WASHINGTON
 _____ SECTION 4
 _____ T 5 N R 8 E

TYPE MONUMENT 1" IPIN
~~ON SURFACE~~ - BELOW 12"
 LEFT - Q PAV'T - ~~RIGHT~~ 17.9'
2.6' LT TO LT EDGE PAVEMENT
 S.L.M. 822+50
 Grid: Northing: - Easting: -

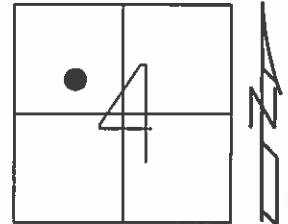


RECORD: P.I.
 STA.1029+21.30
 FD 1" IPIN
 12" BELOW
 5/27/93, C.L.
 FD 1" IPIN
 7/11/08, RN

O.D.O.T. DISTRICT 2 SURVEY OFFICE (USE ONLY)

PERSONNEL _____ REFERENCE NO. 33 SHEET 20 OF 40
 NOTES NUHFER DATE 7/14/08 ROUTE US 24
 H.C. HUSS WEATHER SUNNY COUNTY HENRY
 R.C. MOSER TEMP. 75° TOWNSHIP WASHINGTON
 _____ SECTION 4
 _____ T 5 N R 8 E

TYPE MONUMENT P.K./WASHER
 ON SURFACE - ~~BELOW~~ ON _____
 LEFT - ☉ PAV'T - ~~RIGHT~~ 0.5'
11.6' TO LT EDGE PAVEMENT
 S.L.M. 826+94
 Grid: Northing: - Easting: -

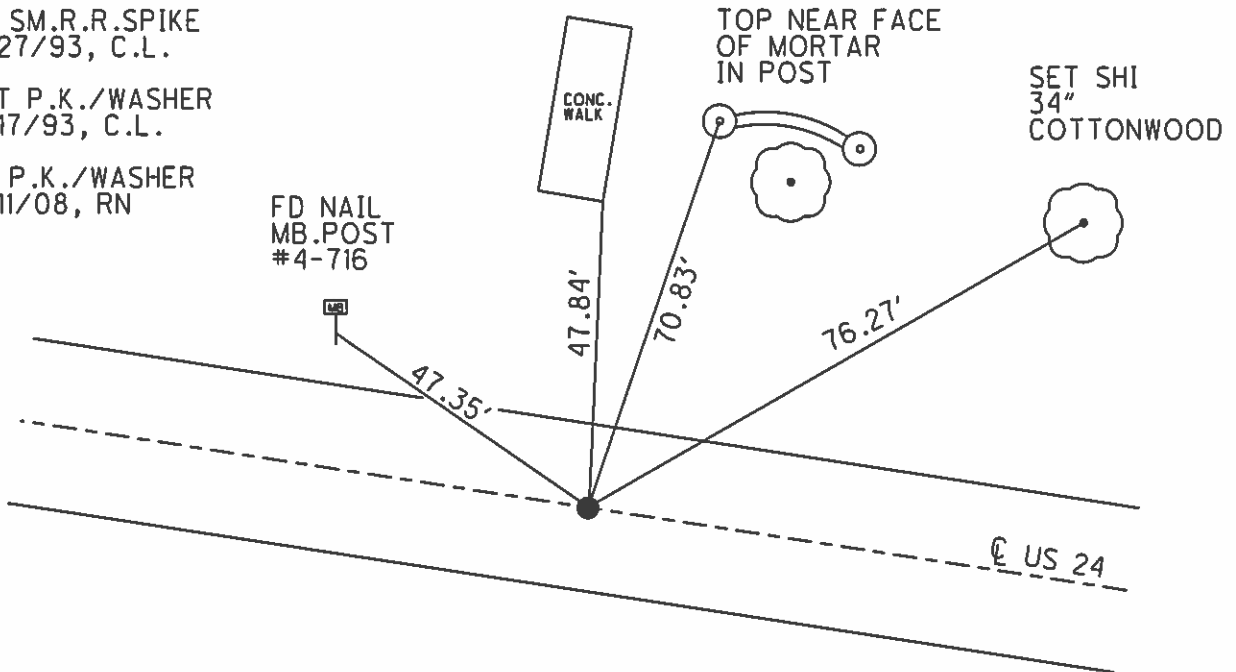


RECORD: P.T.
 STA.1033+58.77

FD SM.R.R.SPIKE
 5/27/93, C.L.

SET P.K./WASHER
 9/17/93, C.L.

FD P.K./WASHER
 7/11/08, RN



O.D.O.T. DISTRICT 2 SURVEY OFFICE (USE ONLY)

PERSONNEL _____ REFERENCE NO. 35 SHEET 22 OF 40

NOTES NUHFER DATE 7/14/08 ROUTE US 24
 H.C. HUSS WEATHER SUNNY COUNTY HENRY
 R.C. MOSER TEMP. 75° TOWNSHIP WASHINGTON
 SECTION 4
 T 5 N R 8 E

TYPE MONUMENT P.K./WASHER

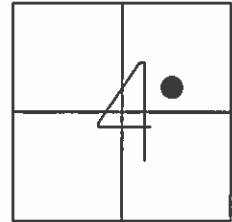
ON SURFACE - ~~BELOW~~ ON _____

~~LEFT~~ - Q PAV'T - RIGHT 0.5'

10.7' TO RT EDGE PAVEMENT

S.L.M. 843+64

Grid: Northing: _____ Easting: _____



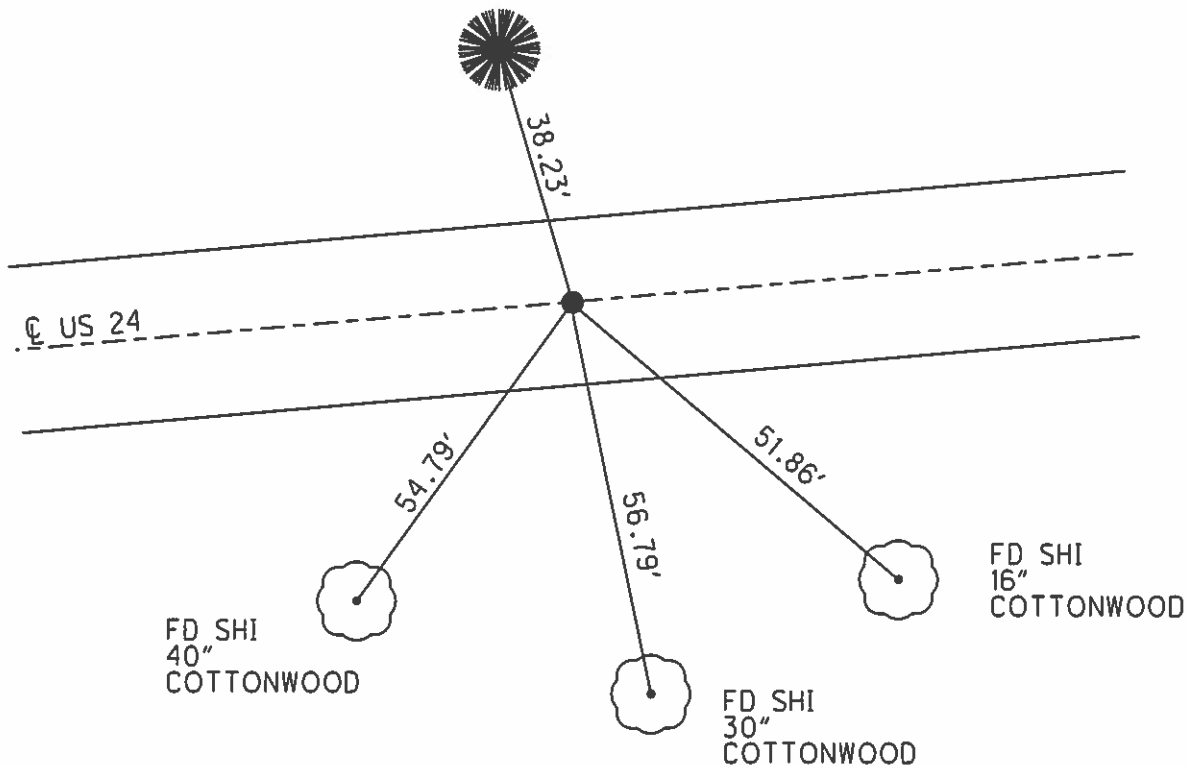
RECORD: P.T.
 STA. 1050+23.12

FD SM.R.R.SPIKE
 5/27/93, C.L.

SET P.K./WASHER
 9/17/93, C.L.

FD P.K./WASHER
 7/11/08, RN

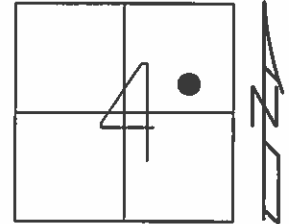
FD SHI
 24" PINE



O.D.O.T. DISTRICT 2 SURVEY OFFICE (USE ONLY)

PERSONNEL _____ REFERENCE NO. 36 SHEET 23 OF 40
 NOTES NUHFER DATE 7/14/08 ROUTE US 24
 H.C. HUSS WEATHER SUNNY COUNTY HENRY
 R.C. MOSER TEMP. 75° TOWNSHIP WASHINGTON
 _____ SECTION 4
 _____ T 5 N R 8 E

TYPE MONUMENT P.K./WASHER
 ON SURFACE - BELOW ON
 LEFT - ☉ PAV'T - RIGHT 1.6'
10.6' TO LT EDGE PAVEMENT
 S.L.M. 847+21



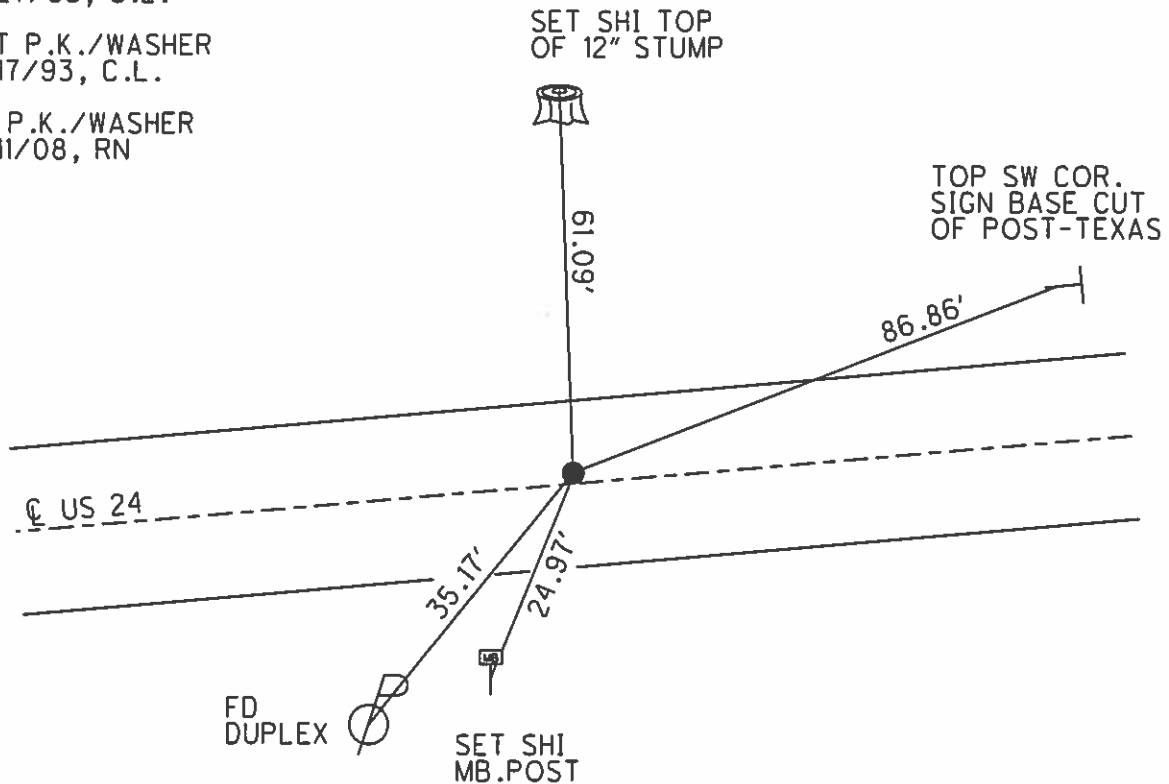
Grid: Northing: _____ Easting: _____

RECORD: T.S.
 STA.1053+78.66

FD BOAT SPIKE
 5/27/93, C.L.

SET P.K./WASHER
 9/17/93, C.L.

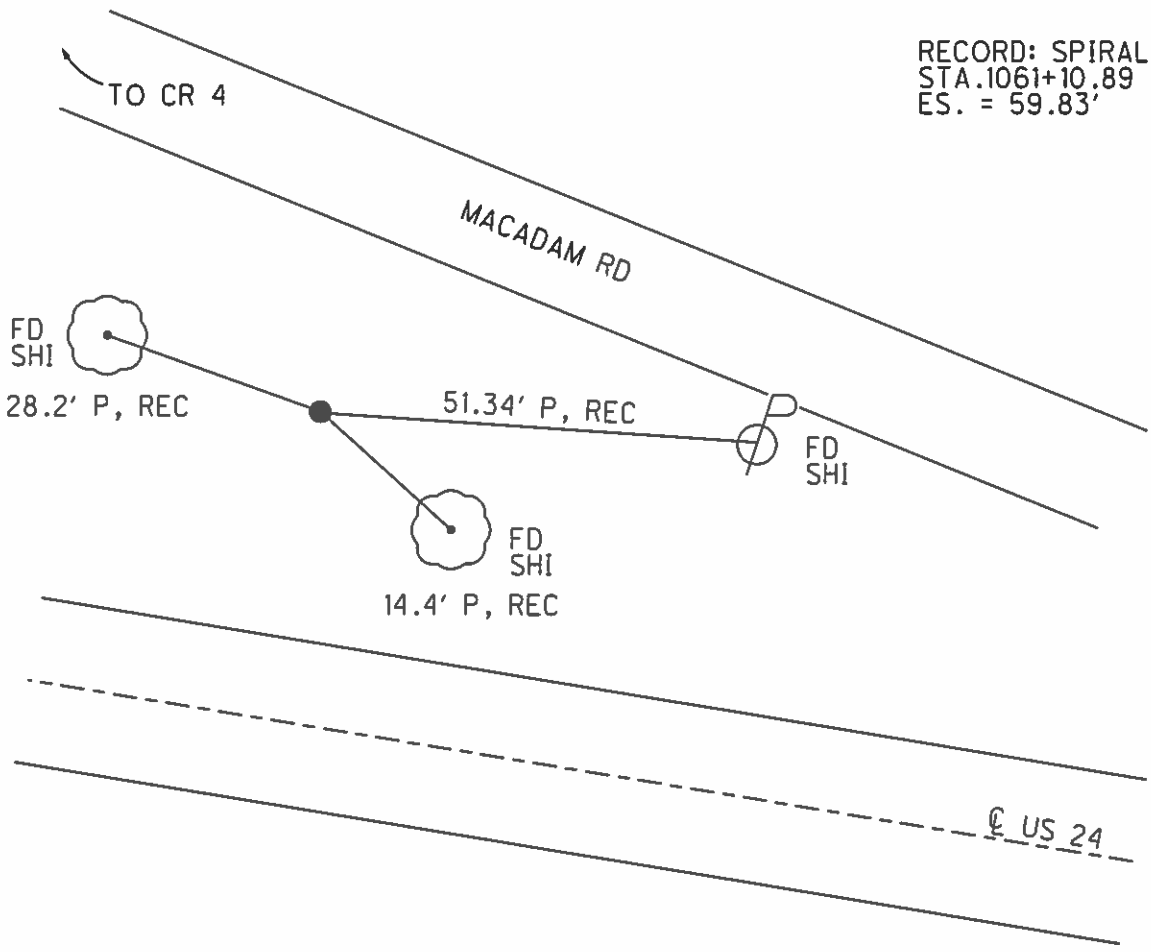
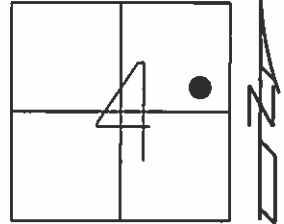
FD P.K./WASHER
 7/11/08, RN



O.D.O.T. DISTRICT 2 SURVEY OFFICE (USE ONLY)

PERSONNEL _____ REFERENCE NO. 37 SHEET 24 OF 40
NOTES LOEHRKE DATE 5/27/93 ROUTE US 24
H.C. BARNHISEL WEATHER PTLY. CLOUDY COUNTY HENRY
R.C. CANTERBURY TEMP. 62° TOWNSHIP WASHINGTON
NEWELL SECTION 4
T 5 N R 8 E

TYPE MONUMENT 1" IPIN
~~ON SURFACE~~ - BELOW 7"
~~LEFT~~ - CL PAV'T - RIGHT 60'
- TO - EDGE PAVEMENT
S.L.M. 854+42
Grid: Northing: - Easting: -

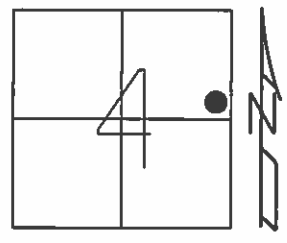


RECORD: SPIRAL P.I.
STA. 1061+10.89
ES. = 59.83'

O.D.O.T. DISTRICT 2 SURVEY OFFICE (USE ONLY)

PERSONNEL _____ REFERENCE NO. 38 SHEET 25 OF 40
 NOTES NUHFER DATE 7/14/08 ROUTE US 24
 H.C. HUSS WEATHER SUNNY COUNTY HENRY
 R.C. MOSER TEMP. 75° TOWNSHIP WASHINGTON
 _____ SECTION 4
 _____ T 5 N R 8 E

TYPE MONUMENT P.K./WASHER
 ON SURFACE - ~~BELOW~~ ON _____
 LEFT - ☉ PAV'T - ~~RIGHT~~ 0.3'
12.3' TO RT EDGE PAVEMENT
 S.L.M. 861+68



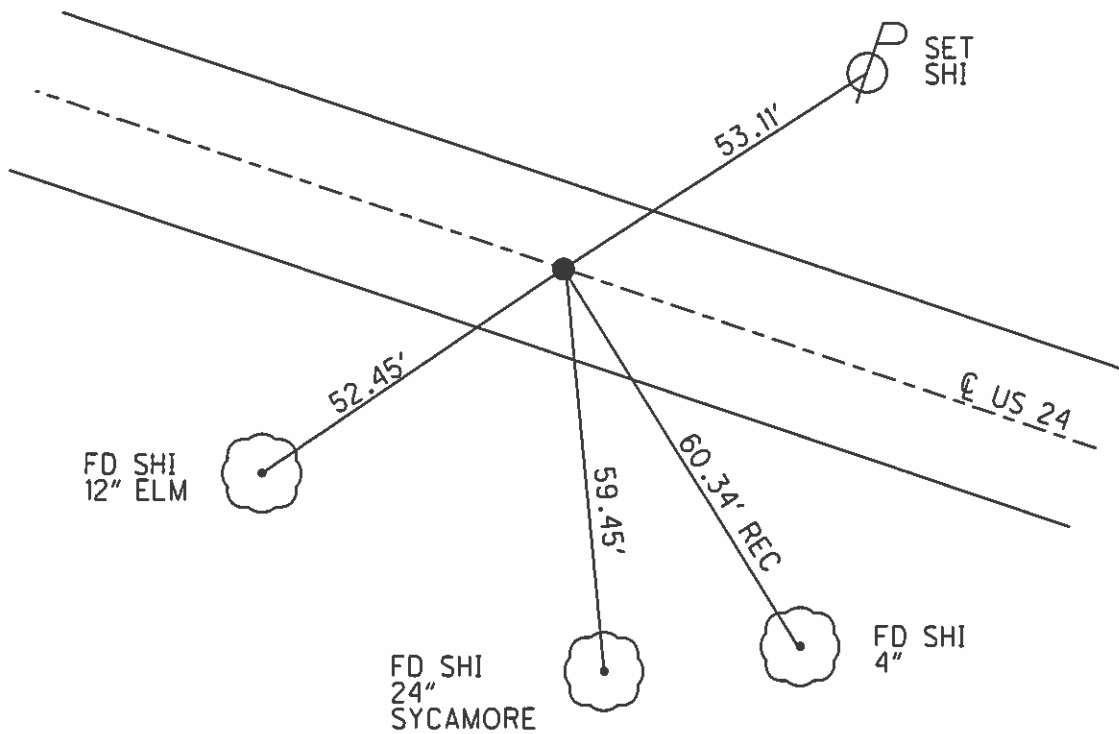
Grid: Northing: _____ Easting: _____

RECORD: S.T.
 STA.1068+26.99

FD SM.R.R.SPIKE
 5/27/93, C.L.

SET P.K./WASHER
 7/8/93, C.L.

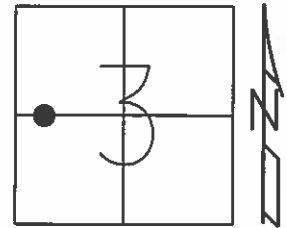
FD P.K./WASHER
 7/11/08, RN



O.D.O.T. DISTRICT 2 SURVEY OFFICE (USE ONLY)

PERSONNEL _____ REFERENCE NO. 39 SHEET 26 OF 40
 NOTES HUSS DATE 7/23/08 ROUTE US 24
 H.C. CANTERBURY WEATHER SUNNY COUNTY HENRY
 R.C. MOSER TEMP. 82° TOWNSHIP WASHINGTON
 _____ SECTION 3
 _____ T 5 N R 8 E

TYPE MONUMENT P.K./WASHER
 ON SURFACE - ~~BELOW~~ ON
 LEFT - ☉ PAV'T - RIGHT ON
12.5' TO RT EDGE PAVEMENT
 S.L.M. 871+48



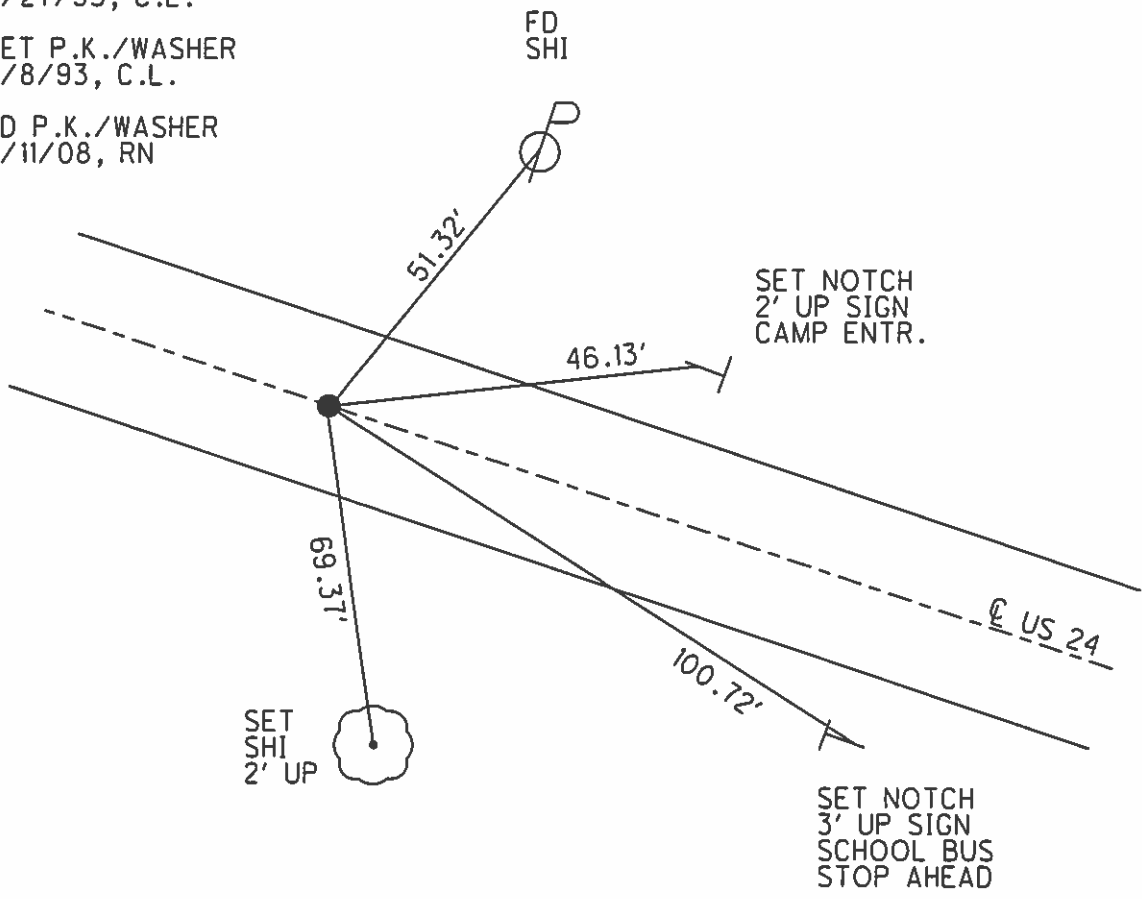
Grid: Northing: - Easting: -

RECORD: T.C.
 STA.1078+16.63

FD SM.R.R.SPIKE
 5/27/93, C.L.

SET P.K./WASHER
 7/8/93, C.L.

FD P.K./WASHER
 7/11/08, RN



O.D.O.T. DISTRICT 2 SURVEY OFFICE (USE ONLY)

PERSONNEL _____ REFERENCE NO. 40 SHEET 27 OF 40

NOTES SIMON DATE 5/27/93 ROUTE US 24
H.C. _____ WEATHER PTLY. CLOUDY COUNTY HENRY
R.C. _____ TEMP. 65° TOWNSHIP WASHINGTON
SECTION 3
T 5 N R 8 E

TYPE MONUMENT 1 1/4" IPIN

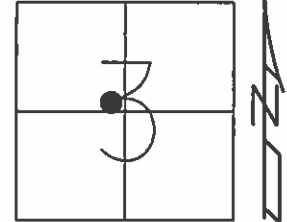
~~ON SURFACE~~ - BELOW BELOW SOD

~~LEFT~~ - Q PAV'T - RIGHT -

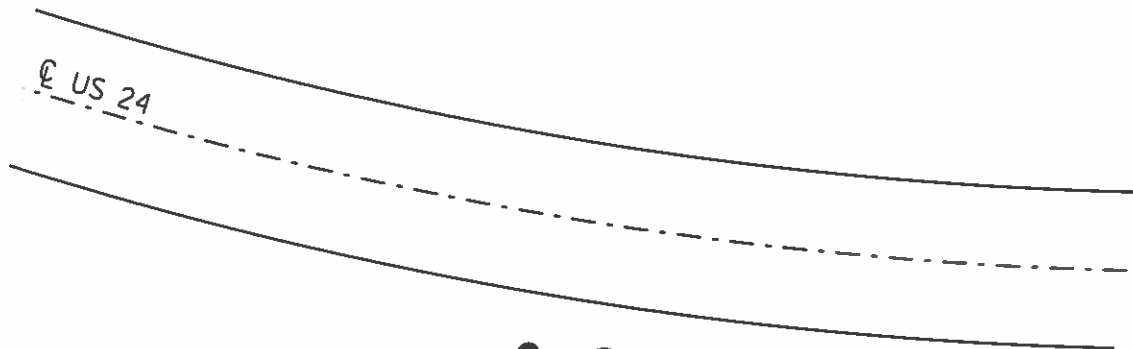
- TO - EDGE PAVEMENT

S.L.M. 879+89

Grid: Northing: - Easting: -



RECORD ONLY:
STA 1086+57.56
ES = 83.4'
REF. BY TOMSIC
7/9/75



FD DUPLEX
16" LOCUST
18.76' REC

FD DUPLEX
6" ELM
2.85' REC

O.D.O.T. DISTRICT 2 SURVEY OFFICE (USE ONLY)

PERSONNEL

REFERENCE NO. 41

SHEET 28 OF 40

NOTES LOEHRKE
 H.C. BARNHISEL
 R.C. CANTERBURY
NEWELL

DATE 5/27/93
 WEATHER CLOUDY
 TEMP. 65°

ROUTE US 24
 COUNTY HENRY
 TOWNSHIP WASHINGTON
 SECTION 3
 T 5 N R 8 E

TYPE MONUMENT R.R.SPIKE

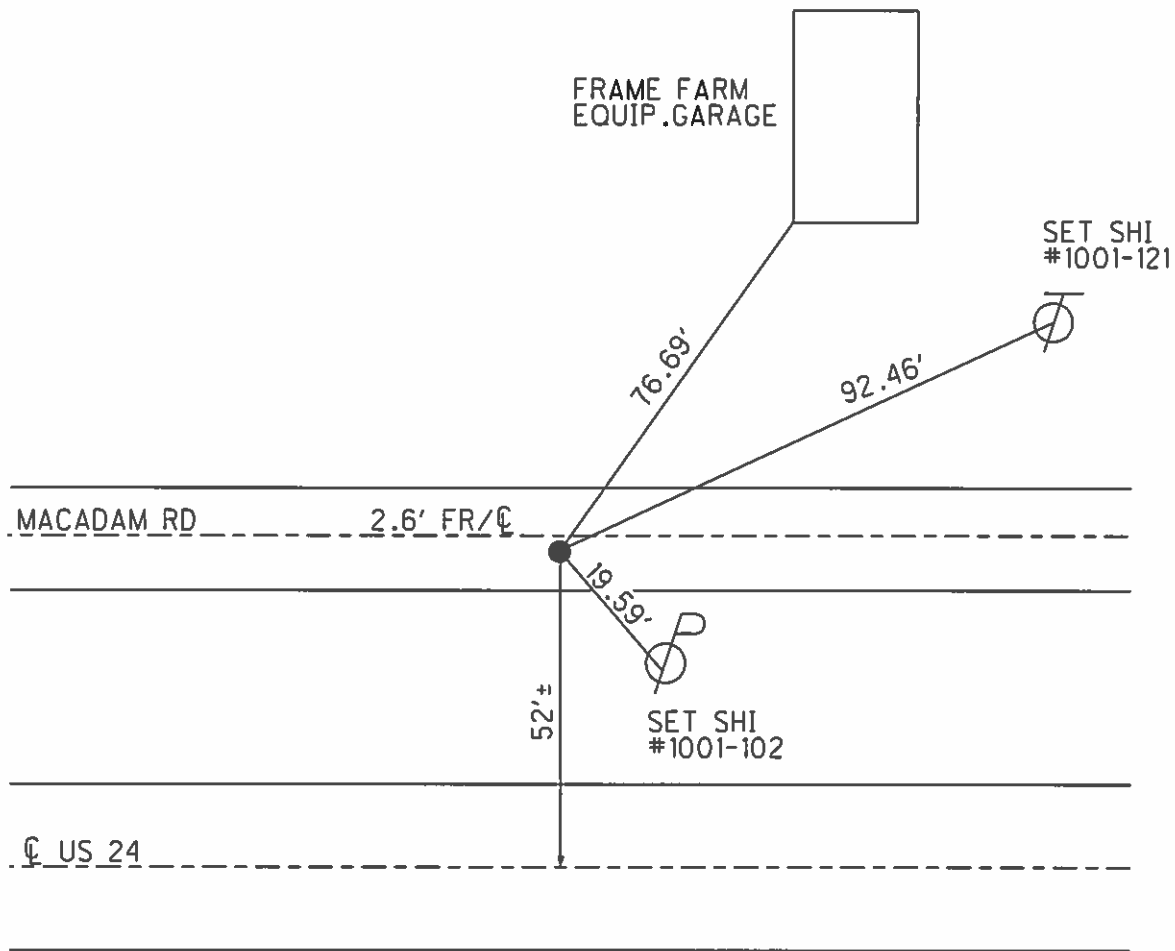
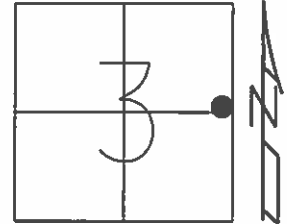
~~ON SURFACE~~ - BELOW 2 1/2"

~~LEFT~~ - ☉ PAV'T - RIGHT 52'

3.5' TO S EDGE PAVEMENT-MACADOM RD

S.L.M. 915+00

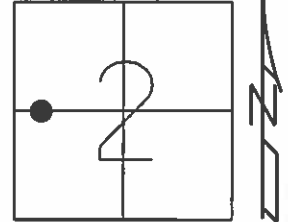
Grid: Northing: - Easting: -



O.D.O.T. DISTRICT 2 SURVEY OFFICE (USE ONLY)

PERSONNEL _____ REFERENCE NO. 42 SHEET 29 OF 40
 NOTES HUSS DATE 7/23/08 ROUTE US 24
 H.C. MOSER WEATHER SUNNY COUNTY HENRY
 R.C. CANTERBURY TEMP. 82° TOWNSHIP WASHINGTON
 _____ SECTION 2
 _____ T 5 N R 8 E

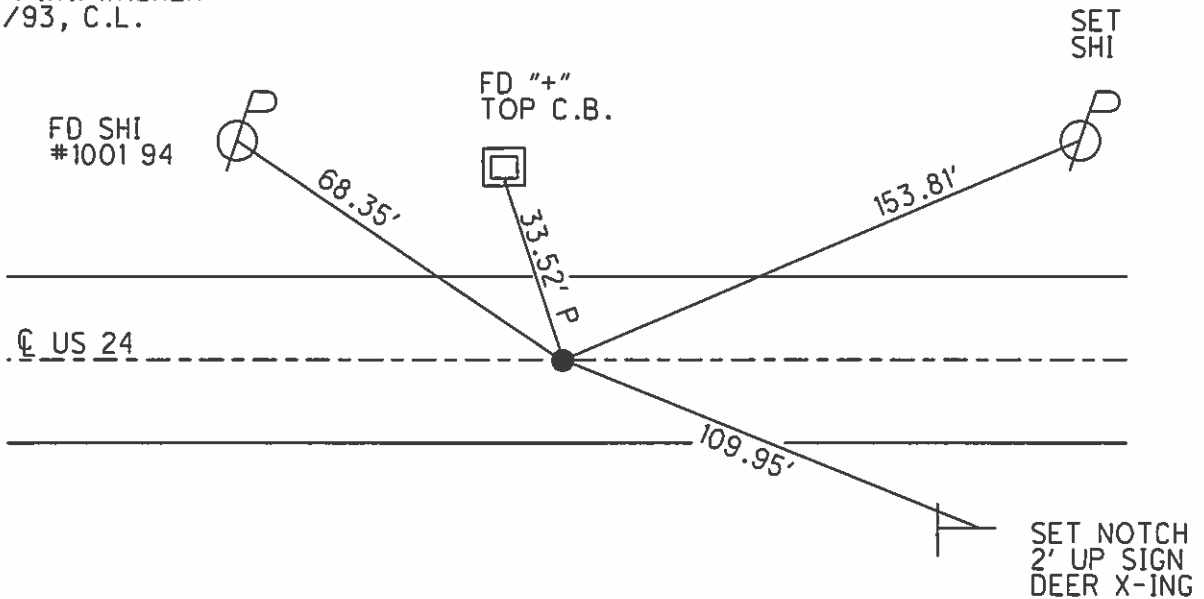
TYPE MONUMENT P.K.SHANK
 ON SURFACE - ~~BELOW~~ ON _____
~~LEFT~~ - ☑ PAV'T - RIGHT 1.1'
10.9' TO RT EDGE PAVEMENT
 S.L.M. 925+80
 Grid: Northing: - Easting: -



RECORD: P.T.
 STA.1132+48.04

FD SM.R.R.SPIKE
 5/27/93, C.L.

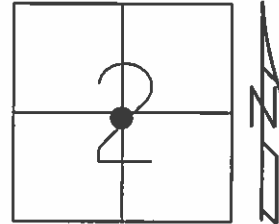
SET P.K./WASHER
 7/8/93, C.L.



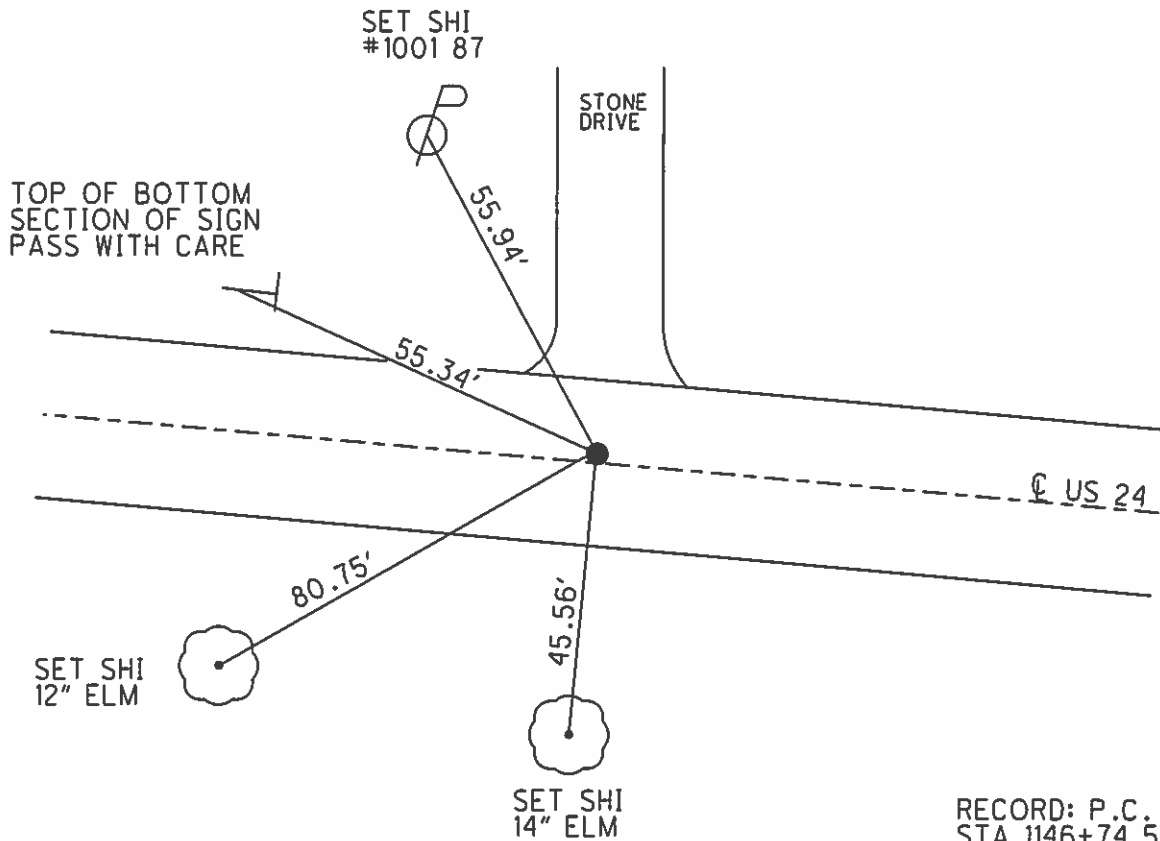
O.D.O.T. DISTRICT 2 SURVEY OFFICE (USE ONLY)

PERSONNEL _____ REFERENCE NO. 43 SHEET 30 OF 40
 NOTES HUSS DATE 7/24/08 ROUTE US 24
 H.C. MOSER WEATHER SUNNY COUNTY HENRY
 R.C. CANTERBURY TEMP. 82° TOWNSHIP WASHINGTON
 _____ SECTION 2
 _____ T 5 N R 8 E

TYPE MONUMENT P.K./WASHER
 ON SURFACE - ~~BELOW~~ ON _____
~~LEFT~~ - ℄ PAV'T - RIGHT 0.4'
12.6' TO RT EDGE PAVEMENT
 S.L.M. 940+08



Grid: Northing: _____ Easting: _____



RECORD: P.C.
 STA. 1146+74.53

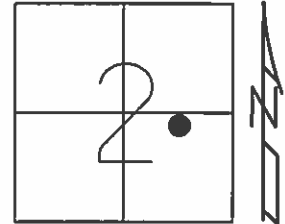
FD SM.R.R.SPIKE
 5/27/93, C.L.

SET P.K./WASHER
 9/17/93, C.L.

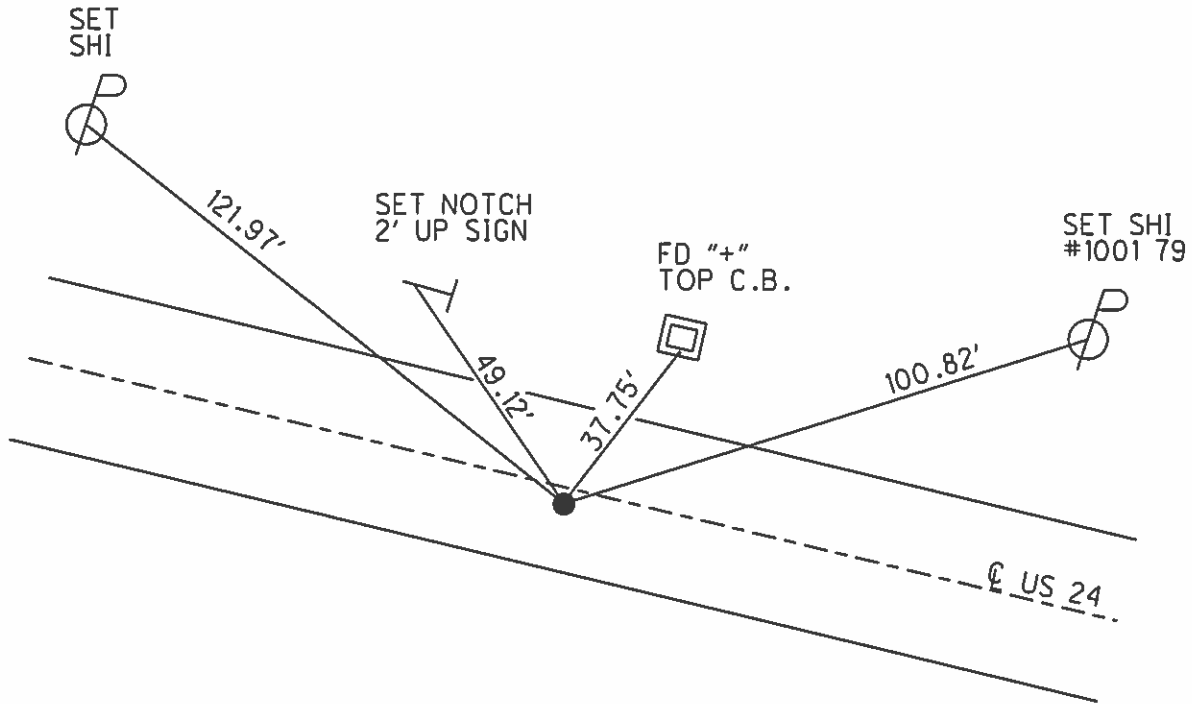
O.D.O.T. DISTRICT 2 SURVEY OFFICE (USE ONLY)

PERSONNEL _____ REFERENCE NO. 44 SHEET 31 OF 40
 NOTES HUSS DATE 7/28/08 ROUTE US 24
 H.C. MOSER WEATHER CLEAR COUNTY HENRY
 R.C. CANTERBURY TEMP. 80° TOWNSHIP WASHINGTON
 SECTION 2
 T 5 N R 8 E

TYPE MONUMENT P.K./WASHER
 ON SURFACE - ~~BELOW~~ ON _____
~~LEFT~~ - CL PAV'T - RIGHT 1.4'
10.4' TO RT EDGE PAVEMENT
 S.L.M. 955+42



Grid: Northing: _____ Easting: _____



RECORD: P.T.
 STA. 1162+07.86

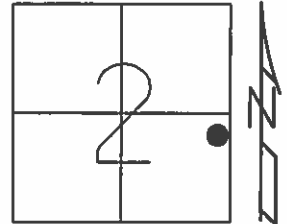
FD SM.R.R.SPIKE
 5/27/93, C.L.

SET P.K./WASHER
 7/8/93, C.L.

O.D.O.T. DISTRICT 2 SURVEY OFFICE (USE ONLY)

PERSONNEL _____ REFERENCE NO. 45 SHEET 32 OF 40
 NOTES HUSS DATE 7/28/08 ROUTE US 24
 H.C. MOSER WEATHER CLEAR COUNTY HENRY
 R.C. CANTERBURY TEMP. 80° TOWNSHIP WASHINGTON
 _____ SECTION 2
 _____ T 5 N R 8 E

TYPE MONUMENT P.K./WASHER
 ON SURFACE - ~~BELOW~~ ON _____
~~LEFT~~ - \odot PAV'T - RIGHT 10.4'
1.5' TO RT EDGE PAVEMENT
 S.L.M. 970+30

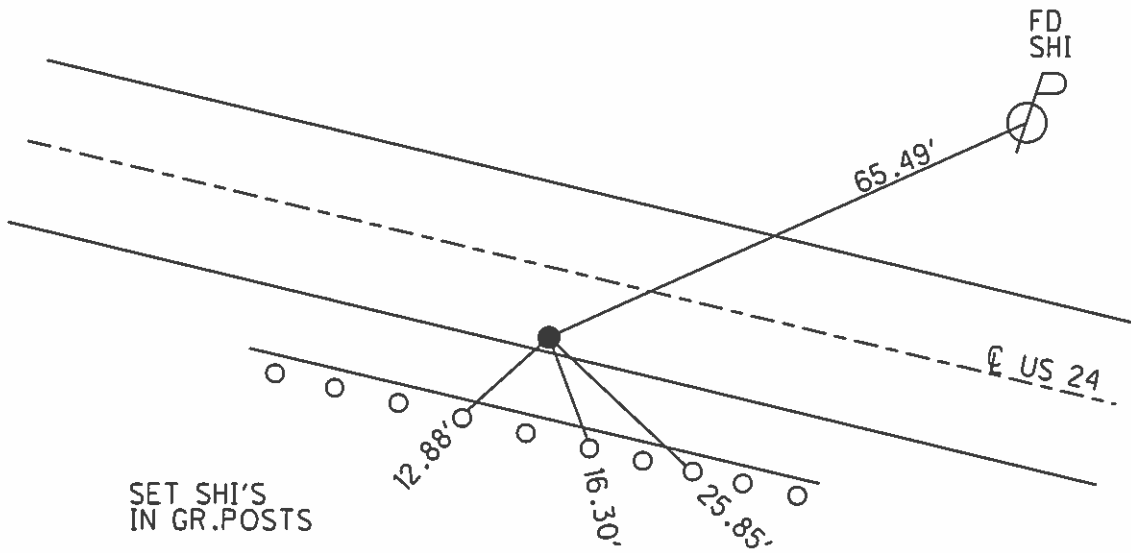


Grid: Northing: _____ Easting: _____

RECORD: P.I.
 STA.1176+95.71

FD SM.R.R.SPIKE
 5/27/93, C.L.

SET P.K./WASHER
 9/17/93, C.L.



O.D.O.T. DISTRICT 2 SURVEY OFFICE (USE ONLY)

PERSONNEL _____ REFERENCE NO. 46 SHEET 33 OF 40

NOTES HUSS DATE 7/28/08 ROUTE US 24
 H.C. MOSER WEATHER CLEAR COUNTY HENRY
 R.C. CANTERBURY TEMP. 80° TOWNSHIP WASHINGTON
 _____ SECTION 1
 _____ T 5 N R 8 E

TYPE MONUMENT P.K./WASHER

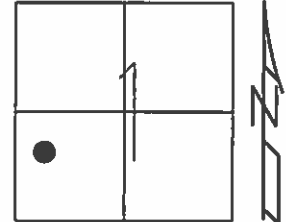
ON SURFACE - ~~BELOW~~ ON _____

LEFT - ☉ PAV'T - RIGHT ON _____

11.5' TO RT EDGE PAVEMENT

S.L.M. 974+70

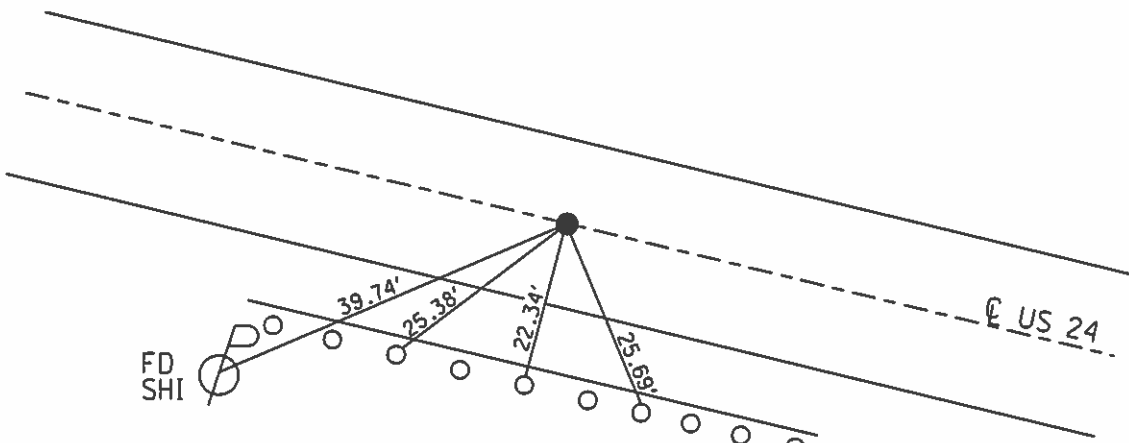
Grid: Northing: _____ Easting: _____



RECORD: P.T.
 STA. 1181+35.45

FD SM.R.R.SPIKE
 5/27/93, C.L.

SET P.K./WASHER
 9/17/93, C.L.

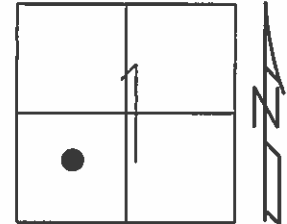


SET SHI'S
 IN GR.POSTS

O.D.O.T. DISTRICT 2 SURVEY OFFICE (USE ONLY)

PERSONNEL _____ REFERENCE NO. 47 SHEET 34 OF 40
NOTES HUSS DATE 7/28/08 ROUTE US 24
H.C. MOSER WEATHER CLEAR COUNTY HENRY
R.C. CANTERBURY TEMP. 80° TOWNSHIP WASHINGTON
SECTION 1
T 5 N R 8 E

TYPE MONUMENT P.K./WASHER
ON SURFACE - ~~BELOW~~ ON _____
LEFT - ☉ PAV'T - ~~RIGHT~~ 9.3'
3.0' TO LT EDGE PAVEMENT
S.L.M. 988+79

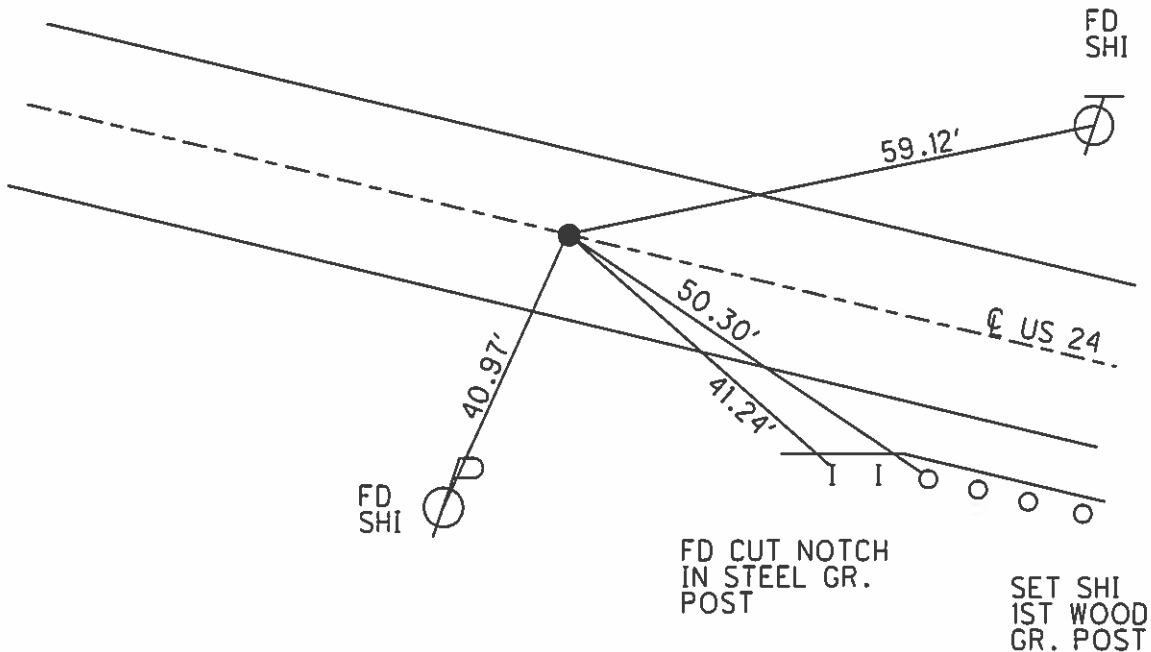


Grid: Northing: _____ Easting: _____

SOURCE UNKNOWN

FD P.K.SHANK
6/1/93, C.L.

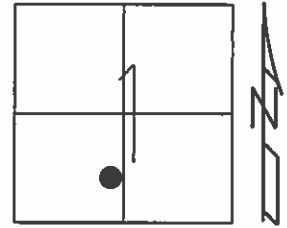
SET P.K./WASHER
9/17/93, C.L.



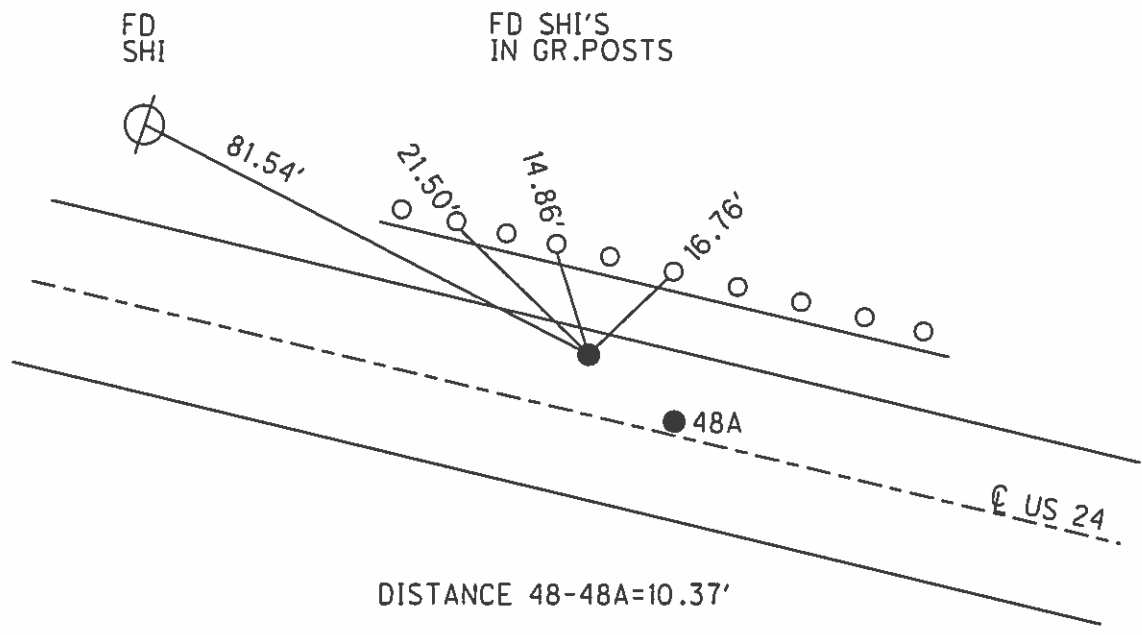
O.D.O.T. DISTRICT 2 SURVEY OFFICE (USE ONLY)

PERSONNEL _____ REFERENCE NO. 48 SHEET 35 OF 40
 NOTES HUSS DATE 7/28/08 ROUTE US 24
 H.C. MOSER WEATHER CLEAR COUNTY HENRY
 R.C. CANTERBURY TEMP. 80° TOWNSHIP WASHINGTON
 _____ SECTION 1
 _____ T 5 N R 8 E

TYPE MONUMENT P.K./WASHER
 ON SURFACE - ~~BELOW~~ ON _____
 LEFT - ☉ PAV'T - ~~RIGHT~~ 0.7'
 _____ TO _____ EDGE PAVEMENT
 S.L.M. 993+86



Grid: Northing: _____ Easting: _____

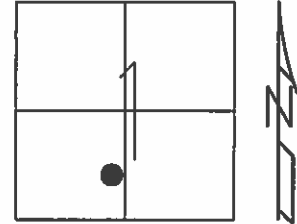


SOURCE UNKNOWN
 FD P.K./WASHER
 6/1/93, C.L.
 SET P.K./WASHER
 9/17/93, C.L.

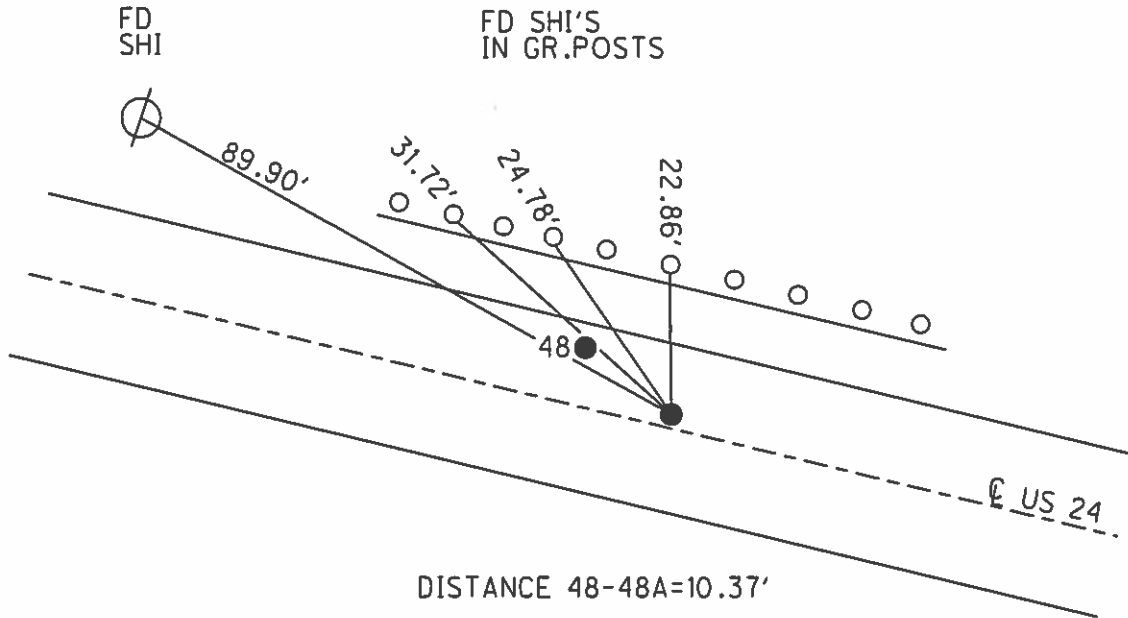
O.D.O.T. DISTRICT 2 SURVEY OFFICE (USE ONLY)

PERSONNEL _____ REFERENCE NO. 48 A SHEET 36 OF 40
 NOTES HUSS DATE 7/28/08 ROUTE US 24
 H.C. MOSER WEATHER CLEAR COUNTY HENRY
 R.C. CANTERBURY TEMP. 80° TOWNSHIP WASHINGTON
 _____ SECTION 1
 _____ T 5 N R 8 E

TYPE MONUMENT P.K./WASHER
 ON SURFACE - ~~BELOW~~ ON _____
 LEFT - ☉ PAV'T - ~~RIGHT~~ 9.0'
3.3' TO LT EDGE PAVEMENT
 S.L.M. 993+97



Grid: Northing: _____ Easting: _____



FD SM.R.R.SPIKE
6/1/93, C.L.
 SET P.K./WASHER
9/17/93, C.L.

O.D.O.T. DISTRICT 2 SURVEY OFFICE (USE ONLY)

PERSONNEL _____ REFERENCE NO. 49 SHEET 37 OF 40

NOTES LOEHRKE DATE 6/1/93 ROUTE US 24
 H.C. ROMETO WEATHER CLEAR COUNTY HENRY
 R.C. CANTERBURY TEMP. 60° TOWNSHIP WASHINGTON
BARNHISEL SECTION 1
 T 5 N R 8 E

TYPE MONUMENT 1/2" IPIN

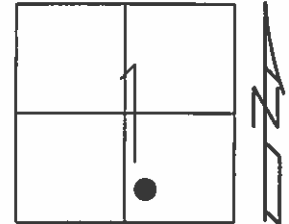
~~ON SURFACE~~ - BELOW 2"

LEFT - ☉ PAV'T - ~~RIGHT~~ 25.0'

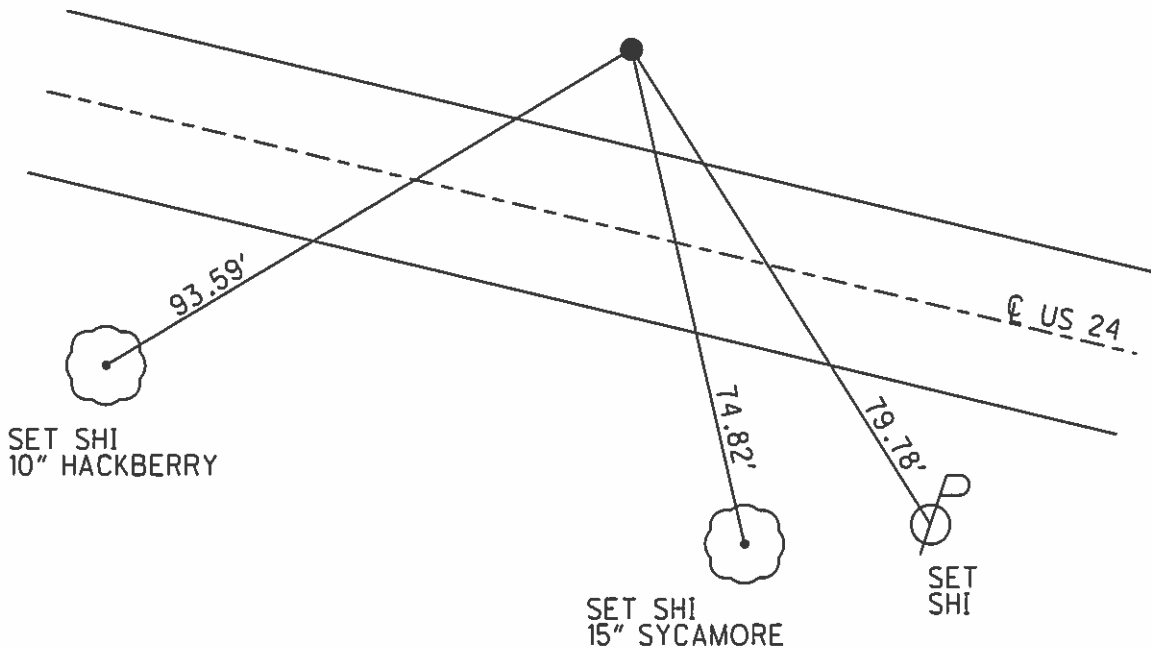
12.7' LT TO LT EDGE PAVEMENT

S.L.M. 999+12

Grid: Northing: - Easting: -



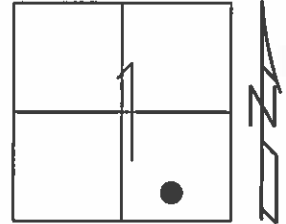
RECORD: P.I.
 STA. 1205+75.88



O.D.O.T. DISTRICT 2 SURVEY OFFICE (USE ONLY)

PERSONNEL _____ REFERENCE NO. 50 SHEET 38 OF 40
 NOTES HUSS DATE 7/28/08 ROUTE US 24
 H.C. MOSER WEATHER FAIR COUNTY HENRY
 R.C. CANTERBURY TEMP. 80° TOWNSHIP WASHINGTON
 _____ SECTION 1
 _____ T 5 N R 8 E

TYPE MONUMENT P.K./WASHER
 ON SURFACE - ~~BELOW~~ ON
 LEFT - Q PAV'T - RIGHT ON
11.9' TO LT EDGE PAVEMENT
 S.L.M. 1004+39

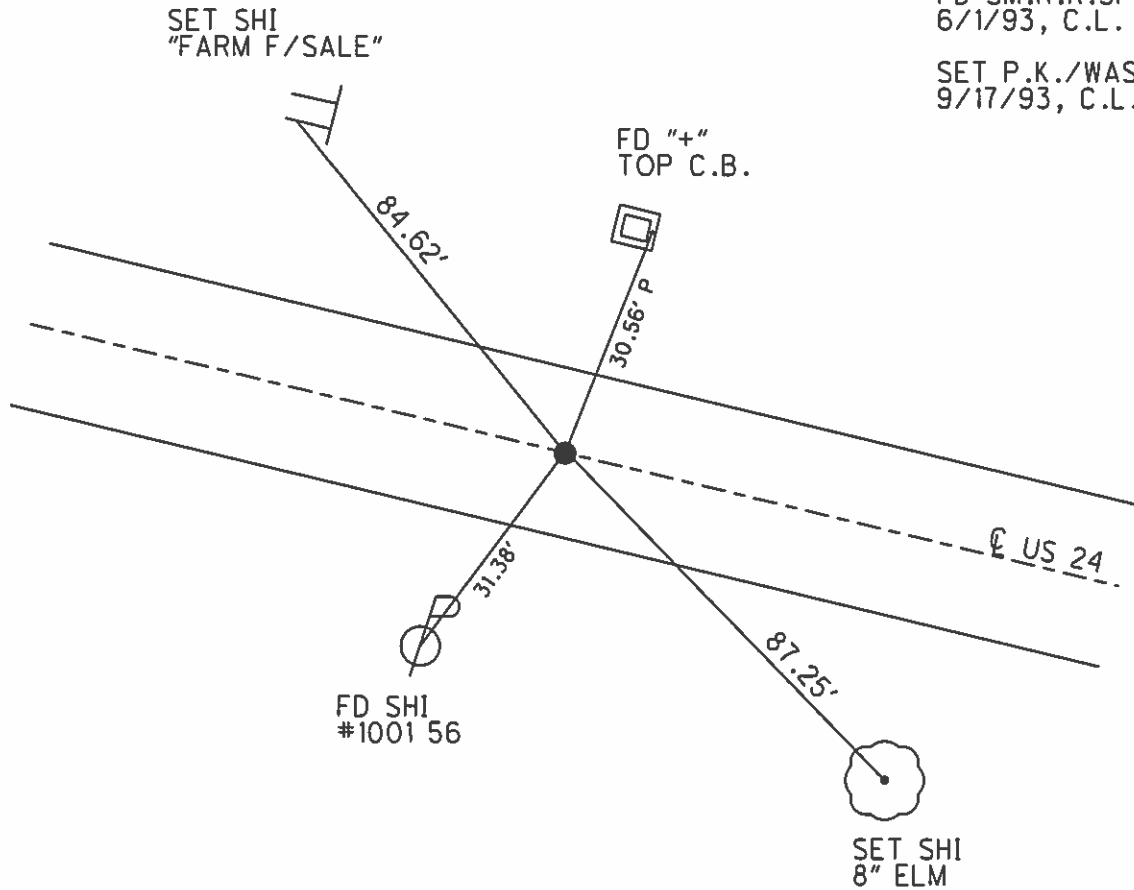


Grid: Northing: - Easting: -

RECORD: P.T.
 STA. 1211+01.88

FD SM.R.R. SPIKE
 6/1/93, C.L.

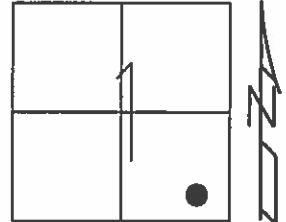
SET P.K./WASHER
 9/17/93, C.L.



O.D.O.T. DISTRICT 2 SURVEY OFFICE (USE ONLY)

PERSONNEL _____ REFERENCE NO. 51 SHEET 39 OF 40
 NOTES HUSS DATE 7/28/08 ROUTE US 24
 H.C. MOSER WEATHER FAIR COUNTY HENRY
 R.C. CANTERBURY TEMP. 80° TOWNSHIP WASHINGTON
 _____ SECTION 1
 _____ T 5 N R 8 E

TYPE MONUMENT P.K./WASHER
 ON SURFACE - ~~BELOW~~ ON _____
~~LEFT~~ - ℄ PAV'T - RIGHT 2.4'
9.4' TO RT EDGE PAVEMENT
 S.L.M. 1018+10



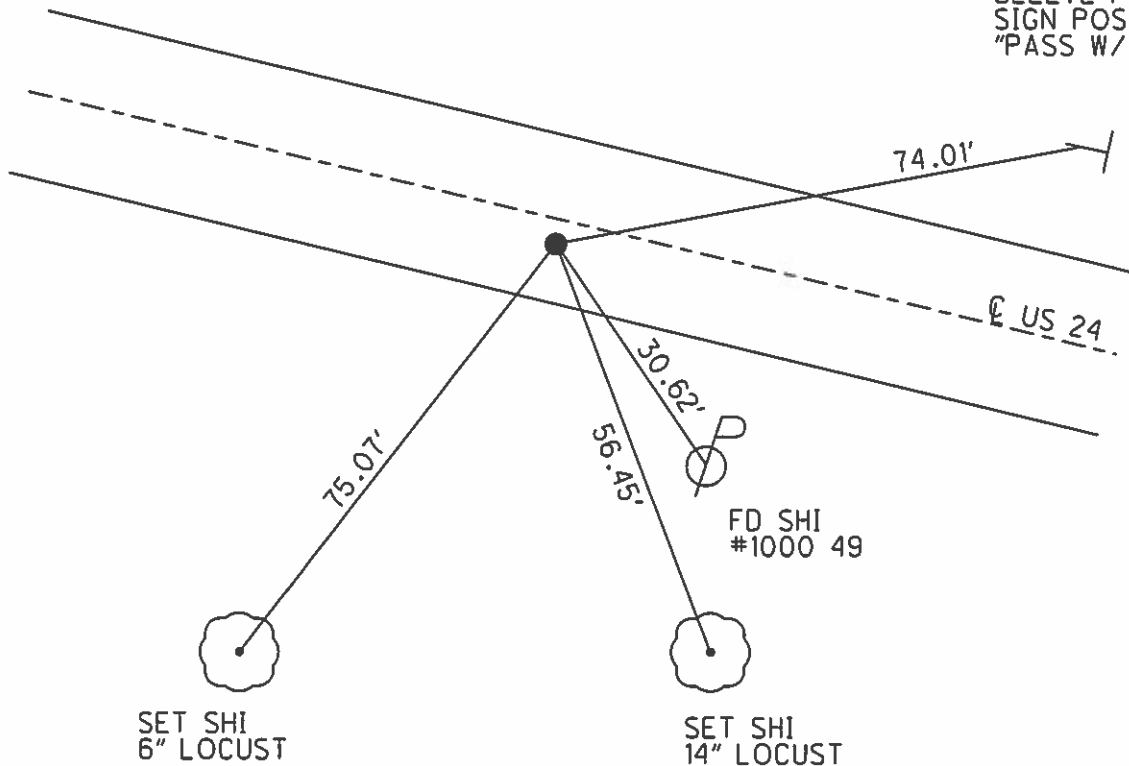
Grid: Northing: _____ Easting: _____

RECORD: P.C.
 STA. 1224+71.45

FD SM.R.R.SPIKE
 6/1/93, C.L.

SET P.K./WASHER
 9/17/93, C.L.

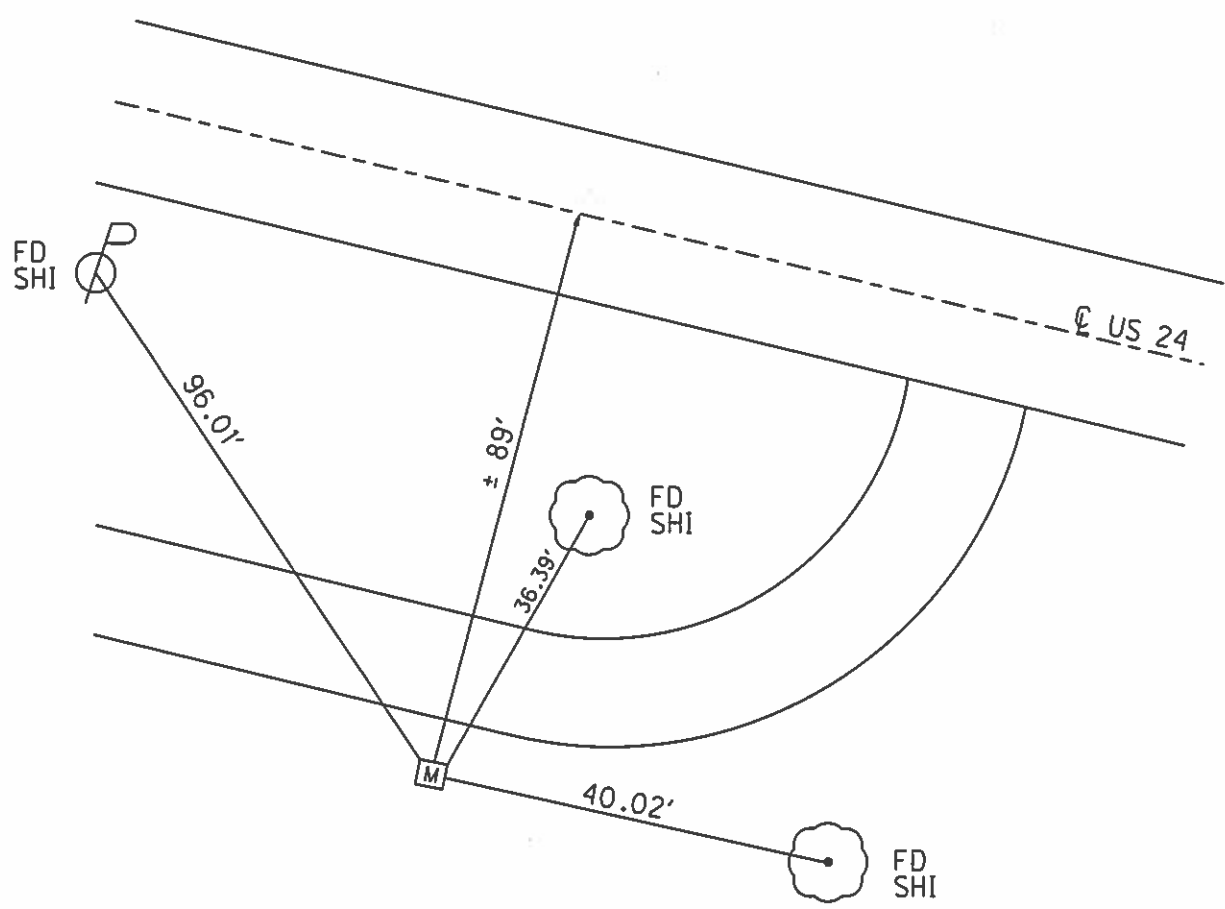
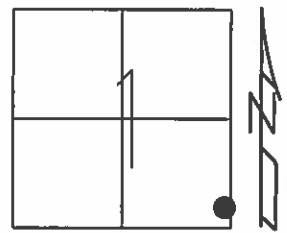
TOP OF LOWER
 SLEEVE FOR
 SIGN POST
 "PASS W/CARE"



O.D.O.T. DISTRICT 2 SURVEY OFFICE (USE ONLY)

PERSONNEL _____ REFERENCE NO. 52 SHEET 40 OF 40
 NOTES LOEHRKE DATE 6/1/93 ROUTE US 24
 H.C. ROMETO WEATHER CLEAR COUNTY HENRY
 R.C. CANTERBURY TEMP. 60° TOWNSHIP WASHINGTON
BARNHISEL SECTION 1
 T 5 N R 8 E

TYPE MONUMENT HUB-REMAINS
~~ON SURFACE~~ - BELOW 4"
~~LEFT~~ - Q PAV'T - RIGHT 89.'
76.5' TO RT EDGE PAVEMENT
 S.L.M. 1025+22
 Grid: Northing: - Easting: -



ODOT. D

STEVE H.

37 OF

County HENRY S.R. -11

PLEASE LOOK FOR

Township WASHINGTON

METAL ROD SET

Section 1

7-24-75

T5N, R8E

SEE NEXT SHEET

Personnel HOFFMAN

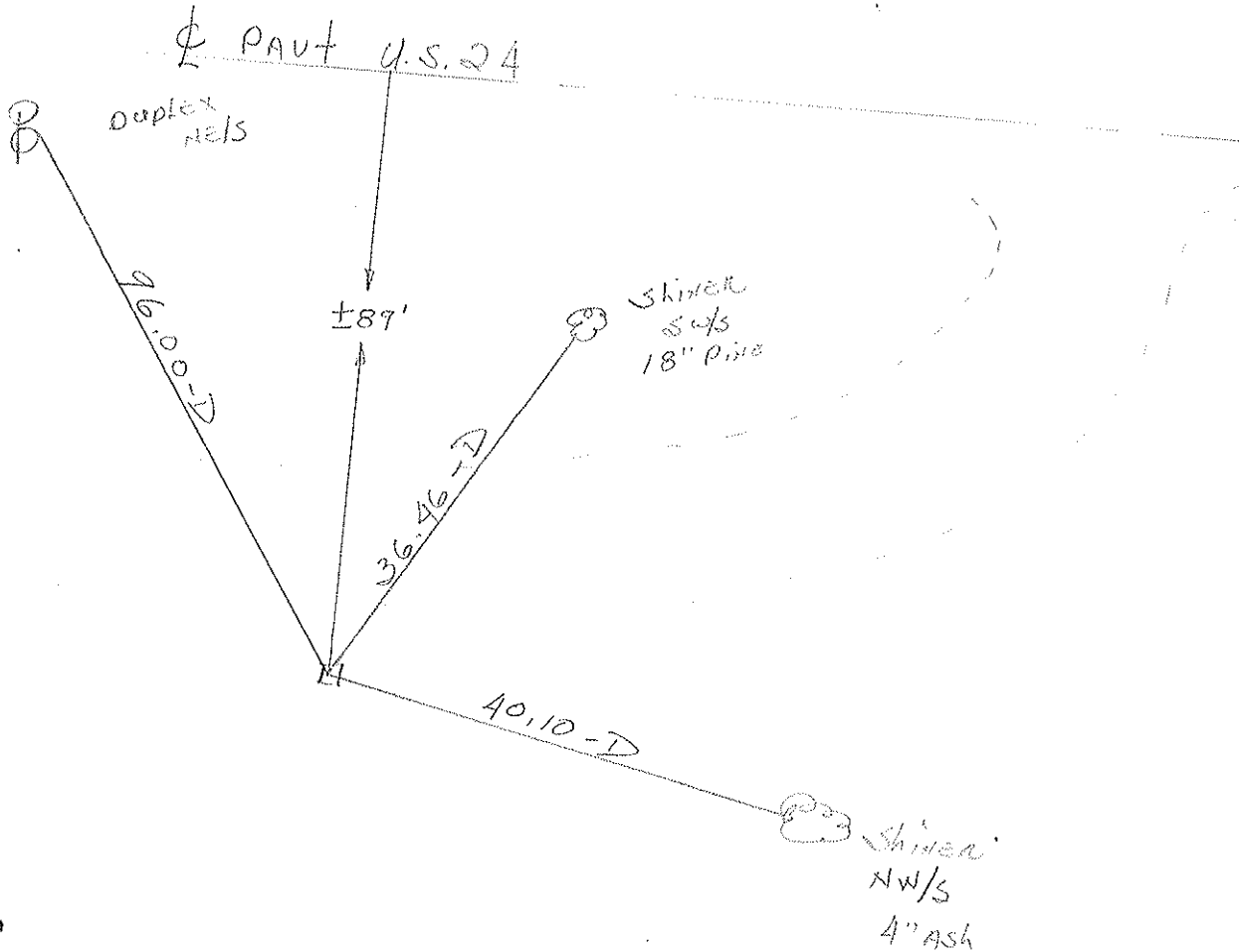
Loehrke

Householder

C.A.T.

Fd. Hub 4" Below Ground
7' ± S. of S. Edge of PAVT
of old road

PROJECT STA ± 12 21+77



| PERSONNEL | TITLE | PERSONNEL | TITLE |
|----------------|-------|-----------|-------|
| <u>Tomasic</u> | | | |
| <u>Neuser</u> | | | |
| <u>Granata</u> | | | |
| <u>Curtis</u> | | | |

COUNTY HENRY DATE July 18 1975
 S. R. 24 WEATHER _____
 SEC. _____ TEMP. _____

DESCRIPTION _____ LEFT _____ CENTER LINE _____ RIGHT _____ JOB NO. _____

