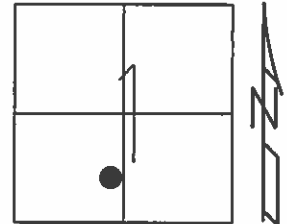


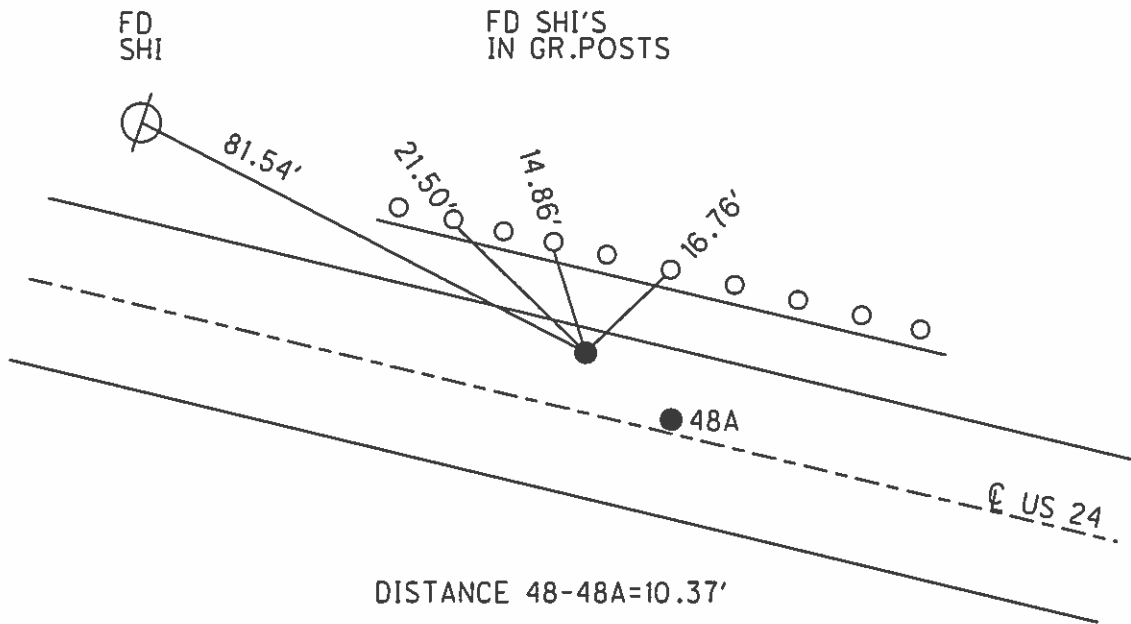
O.D.O.T. DISTRICT 2 SURVEY OFFICE (USE ONLY)

PERSONNEL _____ REFERENCE NO. 48 SHEET 35 OF 40
 NOTES HUSS DATE 7/28/08 ROUTE US 24
 H.C. MOSER WEATHER CLEAR COUNTY HENRY
 R.C. CANTERBURY TEMP. 80° TOWNSHIP WASHINGTON
 _____ SECTION 1
 _____ T 5 N R 8 E

TYPE MONUMENT P.K./WASHER
 ON SURFACE - ~~BELOW~~ ON _____
 LEFT - ☉ PAV'T - ~~RIGHT~~ 0.7'
 _____ TO _____ EDGE PAVEMENT
 S.L.M. 993+86



Grid: Northing: _____ Easting: _____



SOURCE UNKNOWN

FD P.K./WASHER
6/1/93, C.L.

SET P.K./WASHER
9/17/93, C.L.

O.D.O.T. DISTRICT 2 SURVEY OFFICE

PERSONNEL

REFERENCE NO. 48

SHEET 33 OF 40

NOTES LOEHRKE

H.C. ROMETO

R.C. CANTERBURY

BARNHISEN

DATE 6-1-93

WEATHER Clear

TEMP. +60
Set P.K./WASHERS
9-17-93

ROUTE U.S. 24

COUNTY Henry

TOWNSHIP Washington

SECTION 1

T 5 N R 8 E

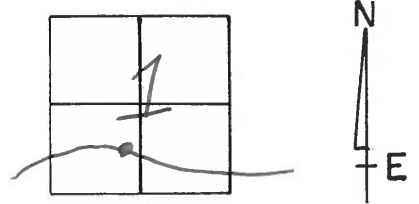
TYPE MONUMENT A. Sm. R.R. Spike B. P.K./WASHER

ON SURFACE - BELOW 6s

LEFT- & PAV'T. - RIGHT A=0.4 Lt B=9.2

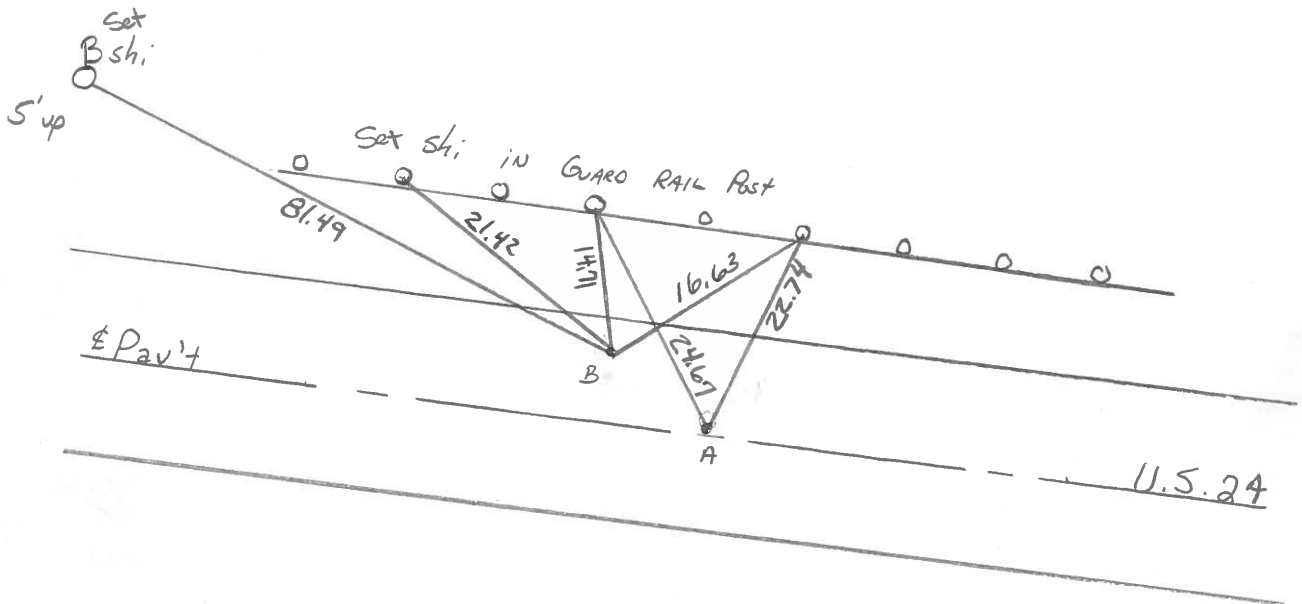
TO EDGE PAVEMENT

S.L.M. A= 999 + 86 18.94



Between 10.35

A B= Source UNKNOWN



County HENRY S.R. U.S. 24

Date 6-4-81

Township WASHINGTON

Weather clear

Section 1

Temp. + 80°

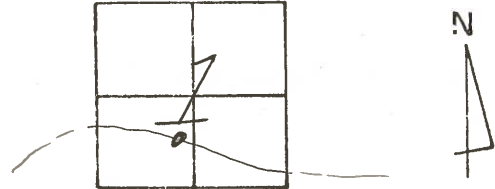
T5N, R0E

Personnel HOFFMAN

Loehrke

Householder

48



Pt. "A" P.K. Fd. 3" Below Surface
SET SMALL R.R. SPK.
0.40 N. OF ϕ 9-22-81

PROJECT STA \pm 1190 +61

Pt. "B" Fd. P.K. @ SURFACE, IN CTR
white
of \perp ; FOR AERIAL PHOTOGRAPHY SOURCE UNKNOWN
35' 8.7" N. OF ϕ 9-22-81 SOUTH
318' 7" S. OF ϕ

