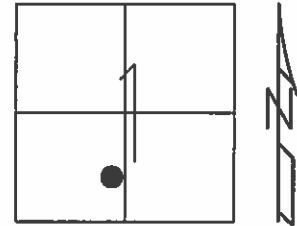


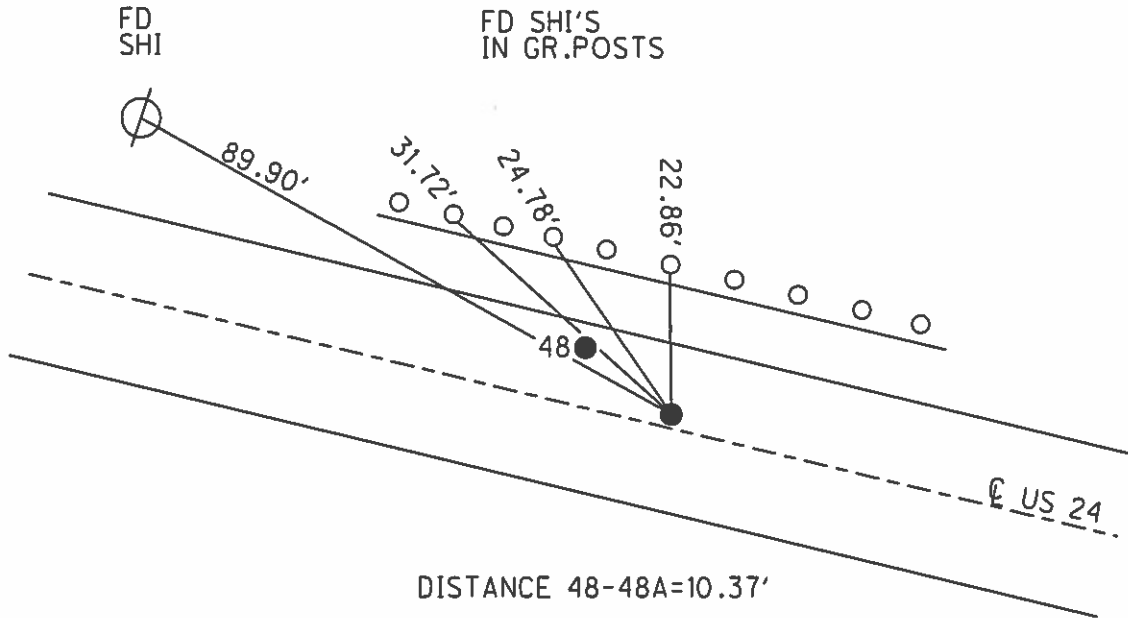
O.D.O.T. DISTRICT 2 SURVEY OFFICE (USE ONLY)

PERSONNEL _____ REFERENCE NO. 48 A SHEET 36 OF 40
 NOTES HUSS DATE 7/28/08 ROUTE US 24
 H.C. MOSER WEATHER CLEAR COUNTY HENRY
 R.C. CANTERBURY TEMP. 80° TOWNSHIP WASHINGTON
 _____ SECTION 1
 _____ T 5 N R 8 E

TYPE MONUMENT P.K./WASHER
 ON SURFACE - ~~BELOW~~ ON _____
 LEFT - ☉ PAV'T - ~~RIGHT~~ 9.0'
3.3' TO LT EDGE PAVEMENT
 S.L.M. 993+97



Grid: Northing: _____ Easting: _____



FD SM.R.R.SPIKE
 6/1/93, C.L.
 SET P.K./WASHER
 9/17/93, C.L.

O.D.O.T. DISTRICT 2 SURVEY OFFICE

PERSONNEL _____

REFERENCE NO. 48

SHEET 33 OF 40

NOTES LOEHRKE

H.C. ROMETO

R.C. CANTERBURY

BARNHISET

DATE 6-1-93

WEATHER Clear

TEMP. +60

Set P.K./WASHERS
9-17-92

ROUTE U.S. 24

COUNTY Henry

TOWNSHIP Washington

SECTION 1

T 5 N R 8 E

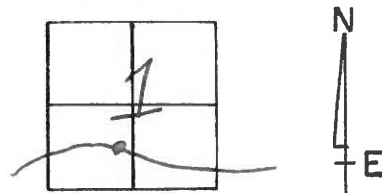
TYPE MONUMENT A. Sm. R.R. Spike B. P.K./WASHER

ON SURFACE - BELOW Yes

LEFT- & PAV'T. - RIGHT A=0.4 Lt B=9.2

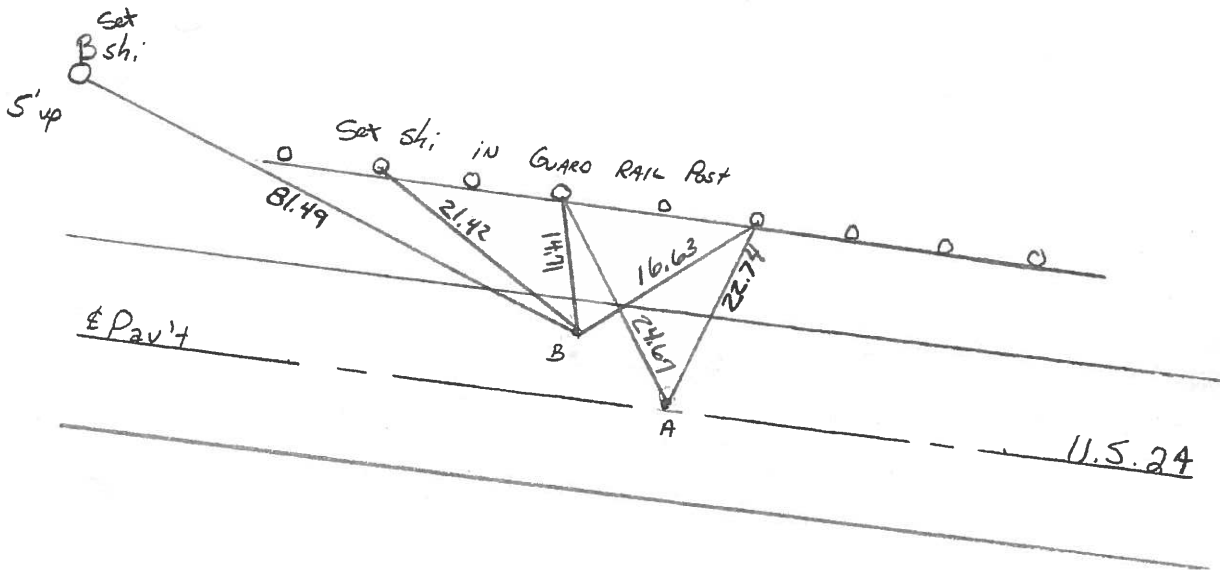
TO EDGE PAVEMENT

S.L.M. A= 999 + 86 18.94



Between 10.35

A B= Source UNKNOWN



O.D.O.T. DISTRICT 2 SURVEY OFFICE

SHEET 33 OF

County HENRY S.R. U.S. 24

Date 6-4-81

Township WASHINGTON

Weather clear

Section 1

Temp. +80°

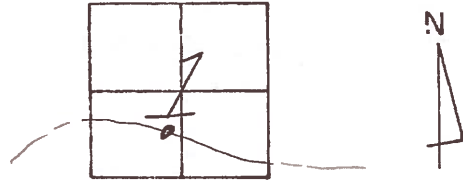
T&N, R&E

Personnel HOFFMAN

Loehrke

Householder

48



Pt. "A" P.K. Fd. 3" Below surface
SET SMALL R.R. SPK.
0.40 N. of ϕ 9-22-81

PROJECT STA \pm 1190 +61

Pt. "B" Fd. P.K. @ SURFACE, IN CTR
white
of ϕ ; FOR AERIAL PHOTOGRAPHY SOURCE UNKNOWN
8.7 N. of ϕ 9-22-81 SOUTH

