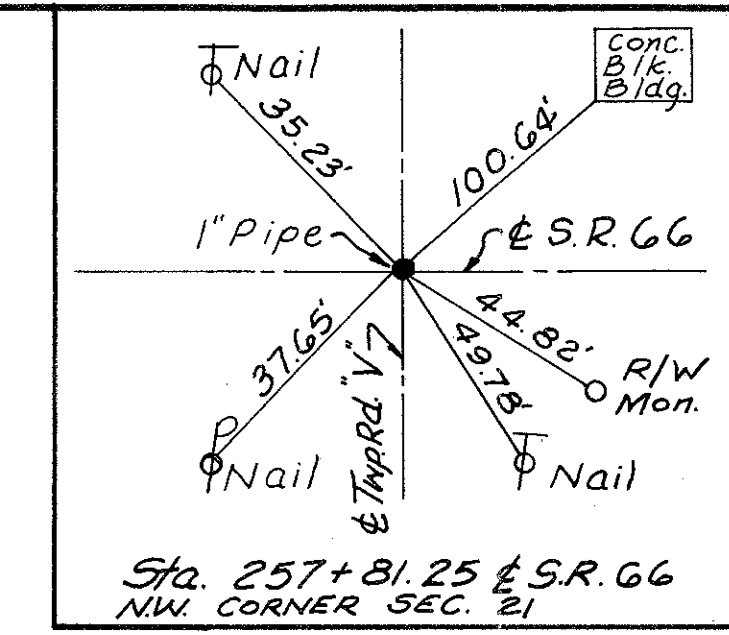



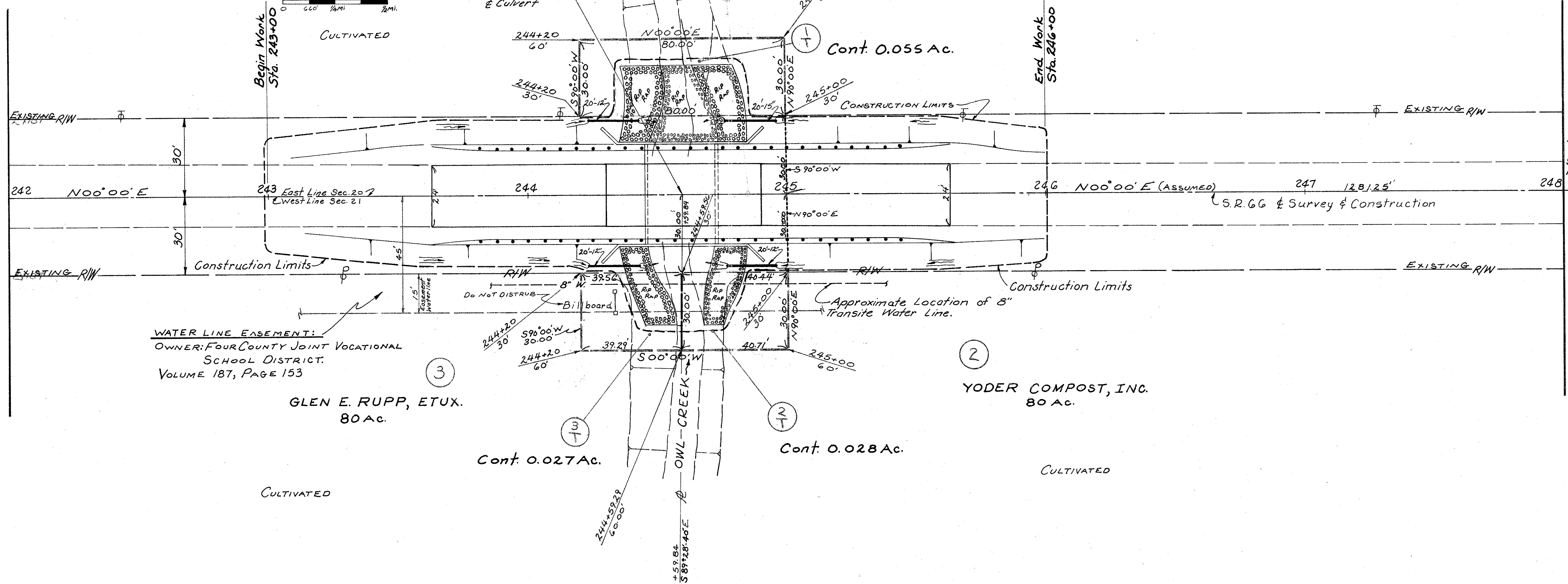
RIDGEVILLE TWP, SEC. 20, T6N, R5E, NE 1/4



FHWA REGION	STATE	PROJECT
5	OHIO	

HEN-66-04.63
Job No. 02739(0)

LOCATION MAP



WATER LINE EASEMENT:
OWNER: FOUR COUNTY JOINT VOCATIONAL SCHOOL DISTRICT.
VOLUME 187, PAGE 153

R/W SUMMARY

PARCEL No	OWNER	DEED RECORD		DEED AREA ACRES	TOTAL PRO ACRES	TOTAL TAKE ACRES	PRO IN TAKE ACRES	NET TAKE ACRES	NET RESIDUE ACRES	REMARKS
		VOLUME	PAGE							
1T	ROBERT G. ROTH	183	577	80.00				0.055	80.00	
2T	YODER COMPOST, INC.	189	754	80.00				0.028	80.00	
3T	GLEN F. RUPP & ELMA RUPP	152	352	80.00				0.027	80.00	

RIDGEVILLE TWP, SEC. 21, T6N, R5E, NW 1/4

DATE PAR NO REMARKS

HEN. 66-04.63

R-2066 43 B-50

B-50