

FED. AID. DIST. NO.	STATE	FED. AID. PROJECT	FISCAL YEAR
10	OHIO		1931

1
7

S.H. I.C.H. 296 SECTION D PART
HENRY COUNTY

STATE OF OHIO
DEPARTMENT OF HIGHWAYS

NAPOLEON WAUSEON ROAD
SEC. D PART
HENRY COUNTY

S.H. I.C.H. NO. 296

SEC. D PART

JAN. 1931

THE STANDARD SPECIFICATIONS OF THE STATE OF OHIO, DEPARTMENT OF HIGHWAYS IN FORCE ON DATE OF CONTRACT WILL GOVERN THIS IMPROVEMENT.

I HEREBY APPROVE THESE PLANS AND DECLARE THAT THE MAKING OF THIS IMPROVEMENT WILL REQUIRE THE CLOSING TO TRAFFIC OF THE HIGHWAY AND THAT DETOURS WILL BE PROVIDED AS SHOWN ON THE PLANS AND ESTIMATES.

APPROVED C. F. Kelley
DATE 3/9/31 RESIDENT DISTRICT DEPUTY DIRECTOR

APPROVED J. C. Overmyer
DATE 3-11-31 RESIDENT DIVISION DEPUTY DIRECTOR

APPROVED Elmer Hilty
DATE 4-29-31 CHIEF ENGINEER BUREAU OF CONSTRUCTIONS

APPROVED _____
DATE _____ CHIEF ENGINEER BUREAU OF MAINTENANCE

APPROVED _____
DATE _____ CHIEF ENGINEER BUREAU OF BRIDGES

APPROVED H. O. Chapman
DATE 4-6-31 CHIEF ENGINEER

APPROVED W. M. Merrell
DATE 5-5-31 DIRECTOR OF HIGHWAYS

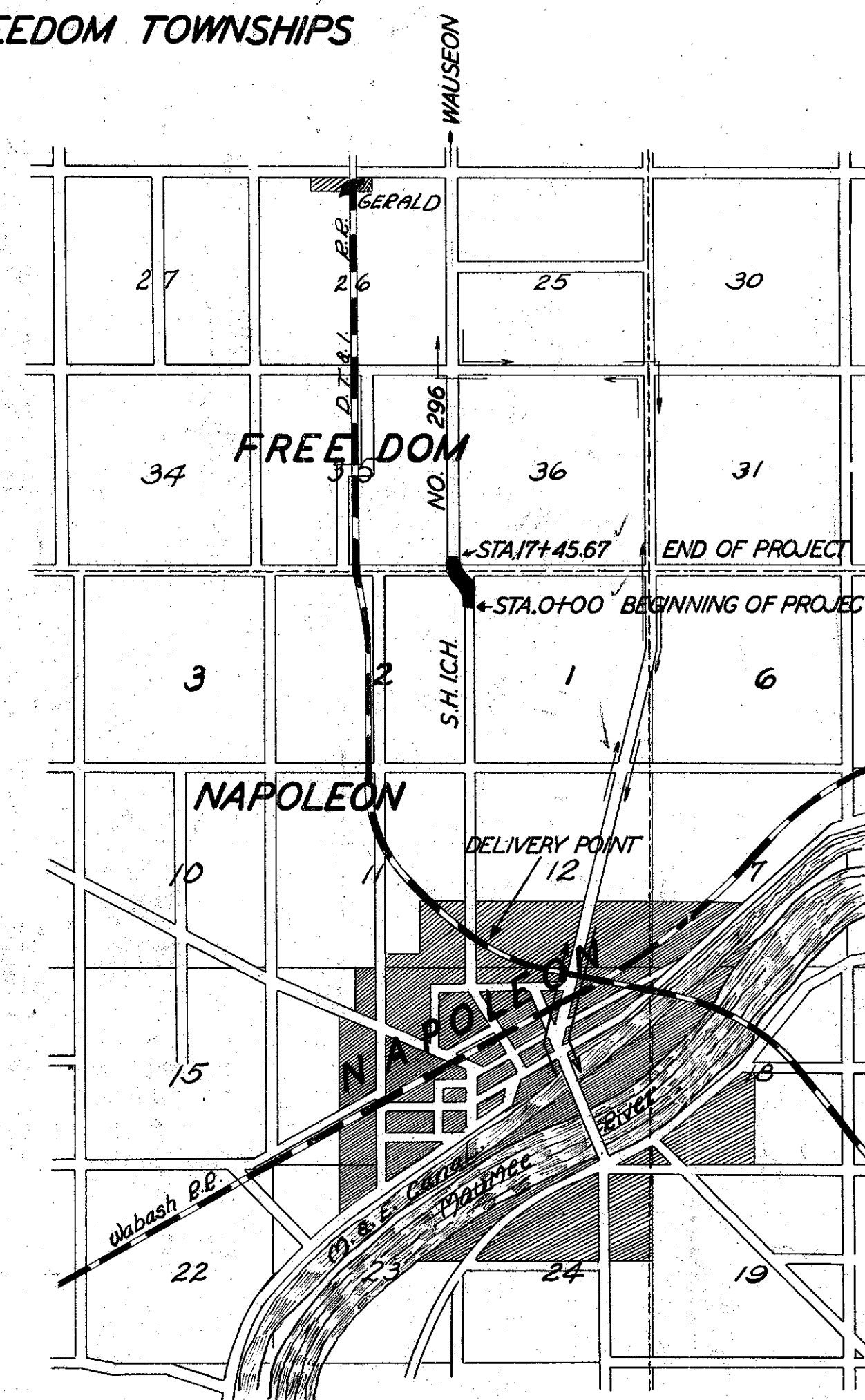
RECOMMENDED FOR APPROVAL: _____
DATE _____ DISTRICT ENGINEER BUREAU OF PUBLIC ROADS.

RECOMMENDED FOR APPROVAL: _____
DATE _____ CHIEF ENGINEER BUREAU OF PUBLIC ROADS.

APPROVED _____
DATE _____ CHIEF OF BUREAU

CONVENTIONAL SIGNS

STATE LINE	-----
COUNTY LINE	-----
TOWNSHIP LINE	-----
SECTION LINE	-----
PROPERTY LINE NOT FENCED	-----
CENTER LINE	-----
CITY OR VILLAGE LINE	-----
FENCE	-----
TELEPHONE OR TELEGRAPH	TTTTT
STEAM RAILROAD	-----
ELECTRIC LINE	-----
GUARD RAIL	-----
DRAIN PIPE-NEW	-----
DRAIN PIPE-OLD	-----




LOCATION PLAN


SCALE OF MILES



PORTION TO BE IMPROVED
DETOURS SHOWN THUS
IMPROVED ROADS



PLAN	1"=50'	TITLE PAGE	1
PROFILE VERTICAL	1"=10'	TYPICAL CROSS SECTION	2
PROFILE HORIZONTAL	1"=100'	PLANS AND PROFILE	3
CROSS SECTIONS	1"=5'	CROSS SECTIONS	4-5
		STRUCTURAL PLANS	6
		SUMMARY SHEET	7



SUPPLEMENTAL PRINTS OF STRUCTURAL STANDARDS NO. 300 & 305 & 105

WE THE COMMISSIONERS OF HENRY COUNTY HEREBY APPROVE THESE PLANS AND CERTIFY THAT THE RIGHT OF WAY 70 FEET WIDE IS AVAILABLE FOR THE CONSTRUCTION, MAINTENANCE AND REPAIR OF THE ABOVE HIGHWAY.

H. G. Hardley
W. L. Loomis
F. W. Wetmore

DATE 3/9/31 COUNTY COMMISSIONERS.

