

# STATE OF OHIO DEPARTMENT OF TRANSPORTATION

## HEN-108-19.59

FREEDOM TWP.  
SEC. 35 & 36, T. 6 N., R. 6 E.  
HENRY COUNTY

HENRY COUNTY	OHIO	8
HEN-108-19.59	FHWA REGION 5	9
F-14(30)	FEDERAL PROJECT	0
STATE JOB #021540 (PID #3680)		

# F-14(30) R/W ONLY

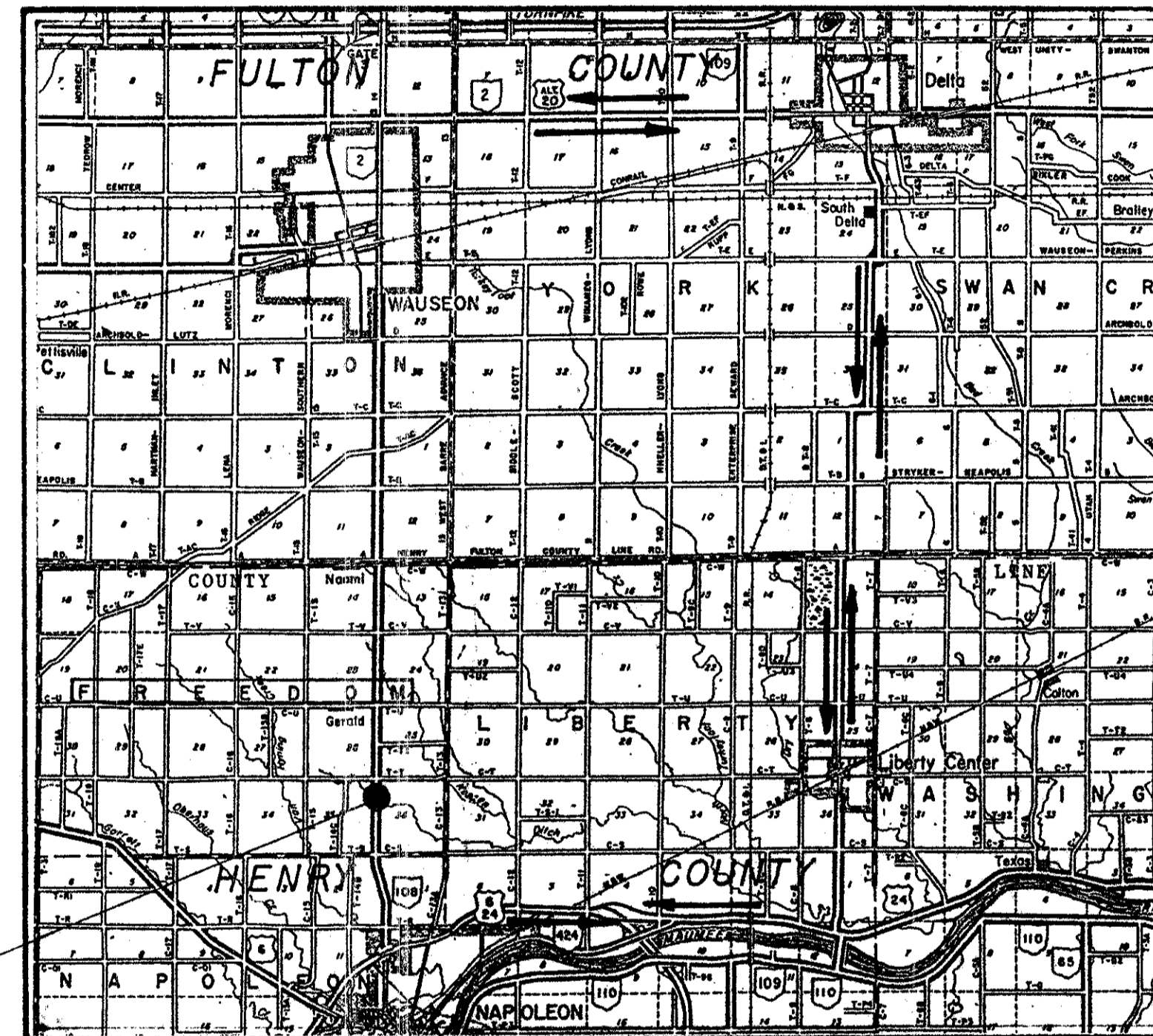
**DESIGN DESIGNATION:**  
 CURRENT ADT (1990) ----- 4,220  
 DESIGN YEAR ADT (2010) ---- 5,070  
 D.H.V. (2010) ----- 507  
 D (DIRECTIONAL) ----- 55%  
 T (TRUCK) ----- 5 %  
 V (DESIGN SPEED) ----- 55 MPH.  
 V (LEGAL SPEED) ----- 55 MPH.  
 FUNCTIONAL CLASSIFICATION: PRIMARY (RURAL)  
 COLLECTOR  
 DESIGN EXCEPTION --- NONE

### CONVENTIONAL SIGNS


County Line -----	Limited Access (only) ----- LA -----	
Township Line -----	Right of Way (only) ----- RW -----	
Section Line -----	Limited Access & Right of Way ----- LA & RW -----	
Corporation Line ----- or -----	Existing Right of Way -----	
Fence Line (existing) ----- (proposed) -----	Property Line ----- (in existing fence) -----	
Center Line -----	Railroad ----- or -----	
Trees (to be removed) -----	Guardrail (existing) ----- (proposed) -----	
Utility Poles: Telephone -----, Power -----, Light -----	SIGN -----	

### INDEX OF SHEETS

TITLE SHEET -----	0
PROPERTY MAP -----	1
SUMMARY OF R/W -----	1
DETAIL OF R/W PLAN -----	1



LOCATION MAP



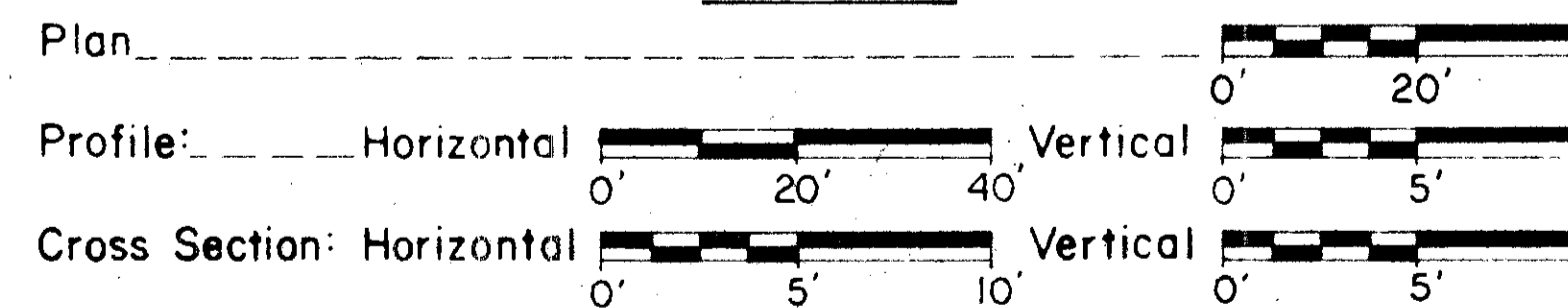
### LINE DATA

BEGIN PROJECT ----- STA. 1034+10.00  
 END PROJECT ----- STA. 1034+75.00  
 TOTAL LENGTH OF PROJECT -- 65.00 FT. (0.012 MI.)  
 BEGIN WORK ----- STA. 1033+60.00  
 END WORK ----- STA. 1035+50.00  
 TOTAL LENGTH OF WORK ----- 190.00 FT. (0.036 MI.)

**UNDERGROUND UTILITIES**  
 TWO WORKING DAYS  
**BEFORE YOU DIG**  
 CALL 800-362-2764 (Toll free)  
 OHIO UTILITIES PROTECTION SERVICE  
 NON-MEMBERS  
 MUST BE CALLED DIRECTLY

Portion to be improved -----  
 State & Federal Routes -----  
 DETOUR -----

### SCALES



SUPPLEMENTAL SPECIFICATIONS			
802	5-4-88	942	11-27-89
		944	6-24-89
847	10-17-83	947	10-17-83

### 1989 SPECIFICATIONS

The standard specifications of the State of Ohio, Department of Transportation, including changes and supplemental specifications listed in the proposal shall govern this improvement.

I hereby approve these plans and declare that the making of this improvement will REQUIRE THE CLOSING TO TRAFFIC OF THE HIGHWAY AND THAT DETOURS WILL BE PROVIDED AS INDICATED ON THE PLANS.

NAME OF ACQUIRING AGENCY: STATE OF OHIO

Approved \_\_\_\_\_  
 Date \_\_\_\_\_ ASSISTANT DIRECTOR OF REAL ESTATE

B. & N.  
REVIEWED

Approved \_\_\_\_\_  
 Date \_\_\_\_\_ Engineer, Bureau of Bridges and Structural Design

Approved \_\_\_\_\_  
 Date \_\_\_\_\_ Chief Engineer, PLANNING & DESIGN

Approved \_\_\_\_\_  
 Date \_\_\_\_\_ Director, Department of Transportation

DEPARTMENT OF TRANSPORTATION  
FEDERAL HIGHWAY ADMINISTRATION

APPROVED: \_\_\_\_\_  
 DIVISION ADMINISTRATOR DATE

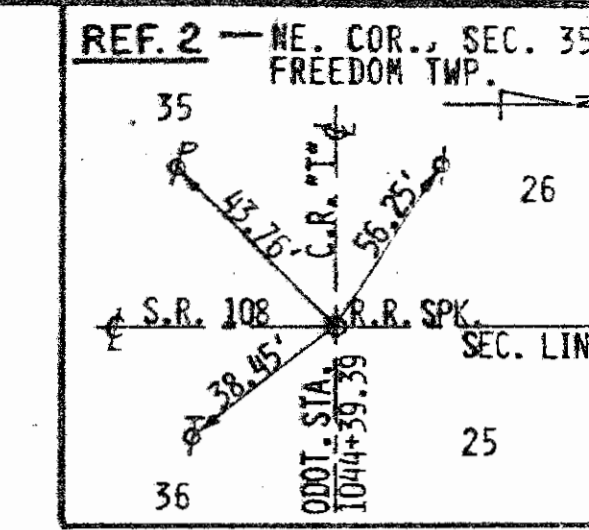
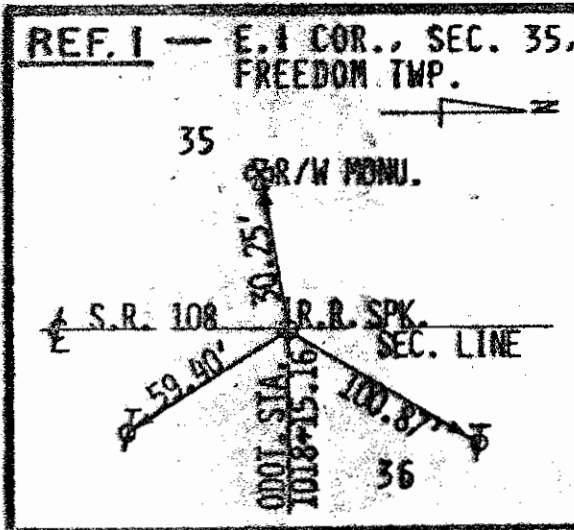
SUPPLEMENTAL PRINTS OF STANDARD CONSTRUCTION DRAWINGS			
BP-5	10-1-87	MC-4	7-26-76
BP-6	10-1-87	MC-11	8-1-78
GR-1	1-11-85	MT-99.10	11-14-86
GR-2B	2-5-82		
GR-3	2-22-90		
GR-4	2-5-82		
GR-4A	1-30-84		

Plan Prepared By:  
**PATRICK NG & ASSOCIATES**  
 ENGINEERS - SURVEYORS  
 419 GOULD ST.  
 BOWLING GREEN, OHIO

SEAL

Project: HEN-108-19.59  
 Date of Letting \_\_\_\_\_ 199 \_\_\_\_\_, Contract No. \_\_\_\_\_

NE 1/4, SEC. 35, T. 6 N., R. 6 E., FREEDOM TWP., HENRY COUNTY



FHWA REGION	STATE	PROJECT	
5	OHIO	F-14 (30)	

9  
9  
1  
1

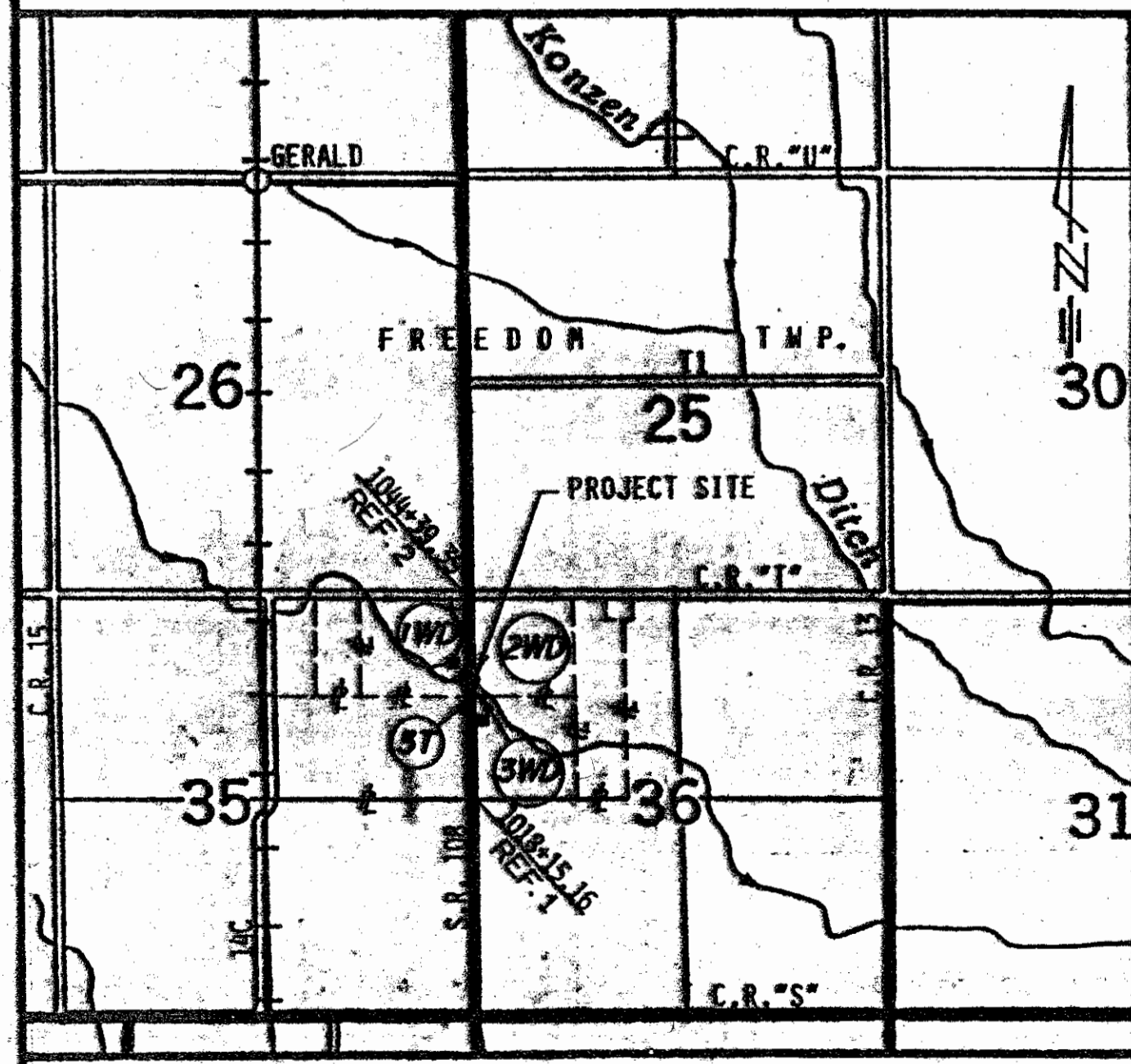
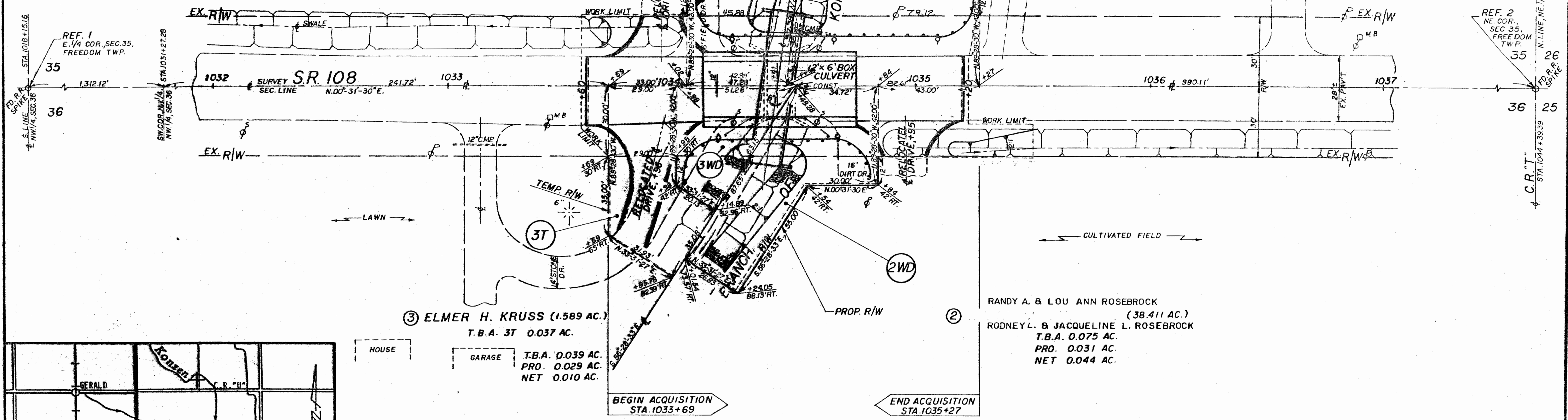
HENRY COUNTY  
HEN-108-19.59 R/W ONLY  
STATE JOB NO. 021540  
PID NO. 3680

(1A)  
RANDY A. & LOU ANN ROSEBROCK  
RODNEY L. & JACQUELINE ROSEBROCK  
(37.035 AC.)  
T.B.A. 0.051 AC.  
P.R.O. 0.030 AC.  
NET 0.021 AC.

(1)  
JULIAN A. GERKEN (1.965 AC.)  
T.B.A. 0.085 AC.  
P.R.O. 0.056 AC.  
NET 0.029 AC.

(3) ELMER H. KRUSS (1.589 AC.)  
T.B.A. 3T 0.037 AC.

(2)  
RANDY A. & LOU ANN ROSEBROCK (38.411 AC.)  
RODNEY L. & JACQUELINE L. ROSEBROCK  
T.B.A. 0.075 AC.  
PRO. 0.031 AC.  
NET 0.044 AC.



EX. PARCEL  
EX. BLDG.

SCALE IN FT.  
0' 1,000' 2,000'

PROPERTY MAP

UTILITIES & PUBLIC SERVICES	
TYPE	NAME/ADDRESS/PHONE
PHONE	UNITED TEL. CO. P.O. BOX 507, WAUSEON, OHIO 43567 (419)335-4526
POWER	NAPOLEON LIGHT & POWER 255 RIVERVIEW AVE NAPOLEON, OHIO 43545 (419)592-4010

NOTE: THE LOCATION OF UNDERGROUND UTILITIES SHOWN ON THE PLAN ARE AS OBTAINED FROM THE OWNERS OF THE UTILITIES AS REQUIRED BY SEC. 153.64 O.R.C.

BEGIN ACQUISITION STA. 1033+69

END ACQUISITION STA. 1035+27

NW 1/4, SEC. 36, T. 6 N., R. 6 E., FREEDOM TWP., HENRY COUNTY

PLAN COMPLETION: 6-11-90

REVISION NO.	DATE	REMARKS
3	3-28-90	CHANGED NAME 42WD ADDED 1WD
2	10-3-90	CORRECTED PAGE 1 & 1A
1	8-8-90	PAGE 1, 2, 3 NAME CHANGES

RIGHT-OF-WAY SUMMARY: NE 1/4, SEC. 35 & NW 1/4, SEC. 36, T. 6 N., R. 6 E., FREEDOM TWP., HENRY COUNTY, OHIO

PAR. NO.	OWNERS	DEED RECORD		DEED AREA (AC.)	TOTAL PRO (AC.)	TOTAL TAKE (AC.)	PRO IN TAKE (AC.)	NET TAKE (AC.)	RESIDUE (AC.)	REMARKS	AS ACQUIRED	
		VOL.	PAGE								VOL.	PAGE
1WD	JULIAN A. GERKEN	238	919	1.965	0.215	0.085	0.056	0.029	1.721		244	765
1AWD	RANDY A. & LOU ANN ROSEBROCK RODNEY L. & JACQUELINE L. ROSEBROCK	239	248	37.035	0.575	0.051	0.030	0.021	36.439		244	681
2WD	RANDY A. & LOU ANN ROSEBROCK RODNEY L. & JACQUELINE L. ROSEBROCK	239	248	38.411	0.682	0.075	0.031	0.044	37.685		244	683
3WD	ELMER H. KRUSE	199	404	1.589	0.222	0.039	0.029	0.010	1.357		244	685
3T						0.037		0.037		DRIVEWAY		