

O.D.O.T. DISTRICT 2 SURVEY OFFICE (USE ONLY)

PERSONNEL

REFERENCE NO. 49

SHEET 35 OF 48

NOTES BALBAUGH

DATE 3/18/20

ROUTE SR 108

H.C. LEU

WEATHER CLOUDY

COUNTY HENRY

R.C. BALBAUGH

TEMP. 34°

TOWNSHIP FLATROCK

SECTION 12

DWG BY BALBAUGH PID 94319

T 4 N R 6 E

TYPE MONUMENT MONBOX W/ 1" IPIN

ON SURFACE - ~~BELOW~~ ON

OFFSET CL PAVEMENT ON LT : RT

12.4' TO RT EDGE PAVEMENT

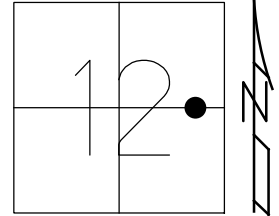
STATION: 576+98.5

HORZ.DATUM: NAD83 (2011)

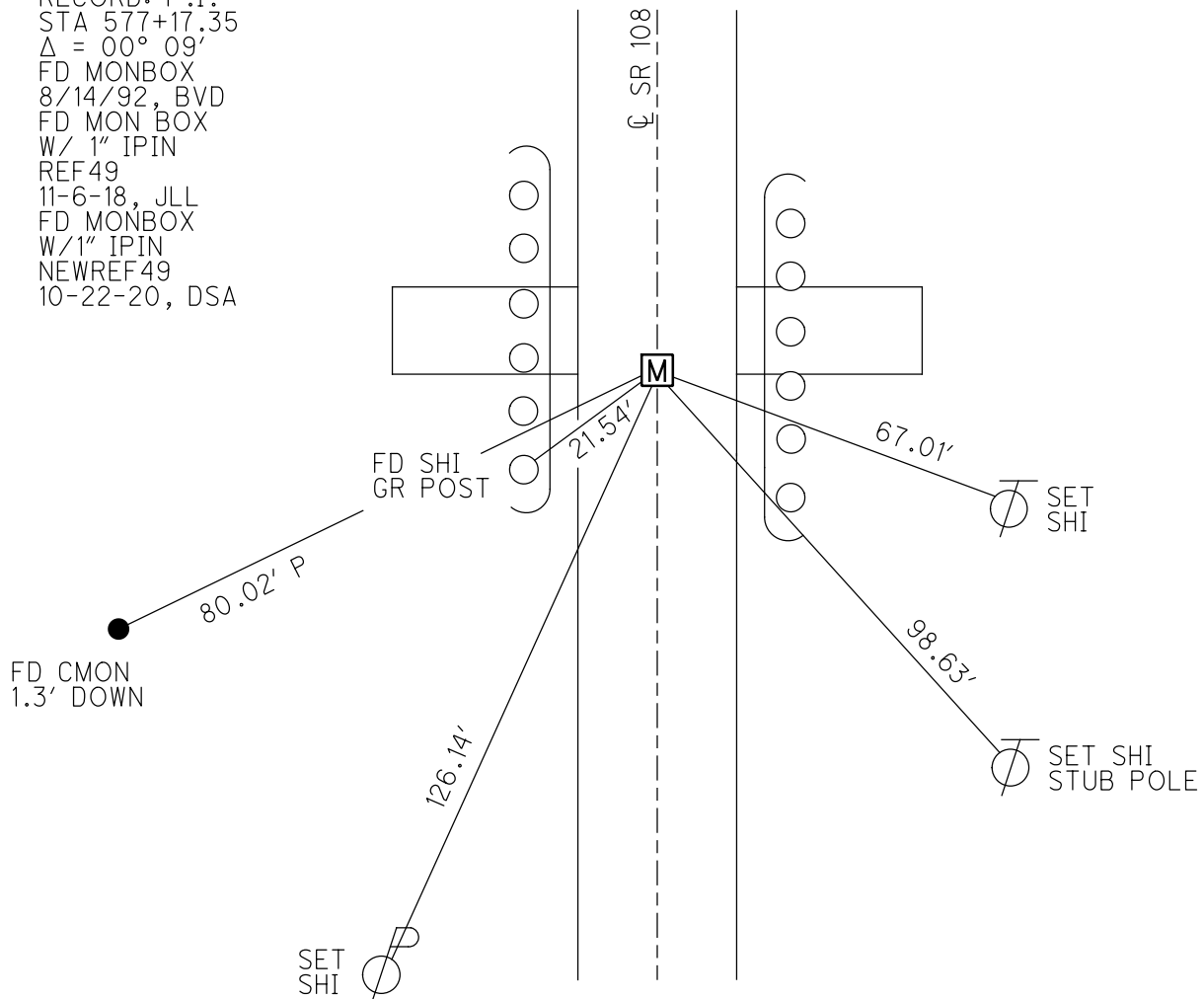
GEOID: 2012A

GRID: NORTHING: 606148.294

EASTING: 1523995.373



RECORD: P.I.
 STA 577+17.35
 $\Delta = 00^\circ 09'$
 FD MONBOX
 8/14/92, BVD
 FD MON BOX
 W/ 1" IPIN
 REF 49
 11-6-18, JLL
 FD MONBOX
 W/ 1" IPIN
 NEWREF 49
 10-22-20, DSA



O.D.O.T. DISTRICT 2 SURVEY OFFICE

PERSONNEL

REFERENCE NO. 49

SHEET 53 OF 54

NOTES VAN DUSEN

H.C. BARNHISEL

R.C. KUSZ

MCCORMICK

DATE 14 AUG 92

WEATHER CLEAR

TEMP. +75° F

ROUTE 108

COUNTY HENRY

TOWNSHIP FIATROCK

SECTION 12

T4 N R 6 E

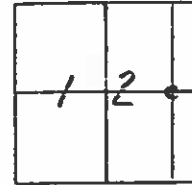
TYPE MONUMENT MON BOX

ON SURFACE - BELOW YES

LEFT- & PAV'T. - RIGHT YES

12.4 TO RT EDGE PAVEMENT

S.L.M. 575+75

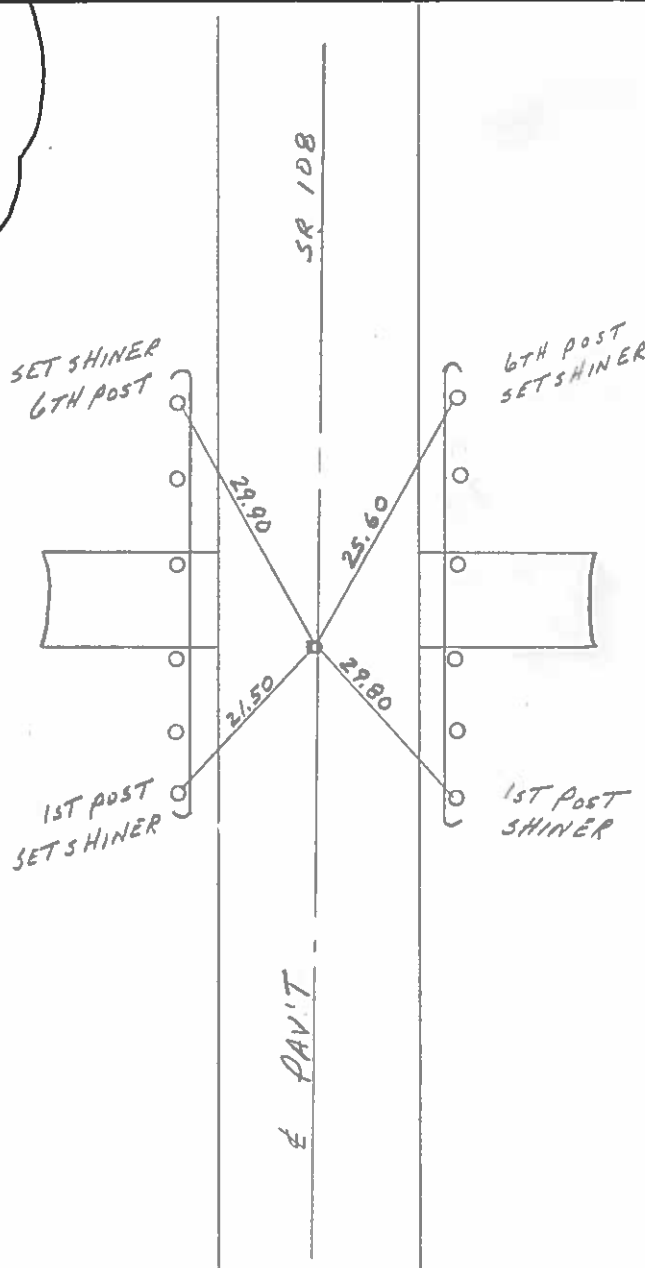


RECORDED

STA. 577+17.35

P.I.

1/2 mile N of Co. Rd. K



County HENRY S.R. 108

Date 6-28-84

Township FLAT ROCK

Weather Sunny

Section 12

Temp. +82°

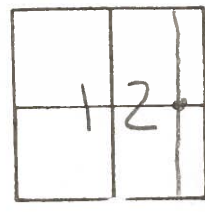
T4N, R6E

Personnel Hoffman

Loehrke HC

Householder RC

Barnhisel Notes

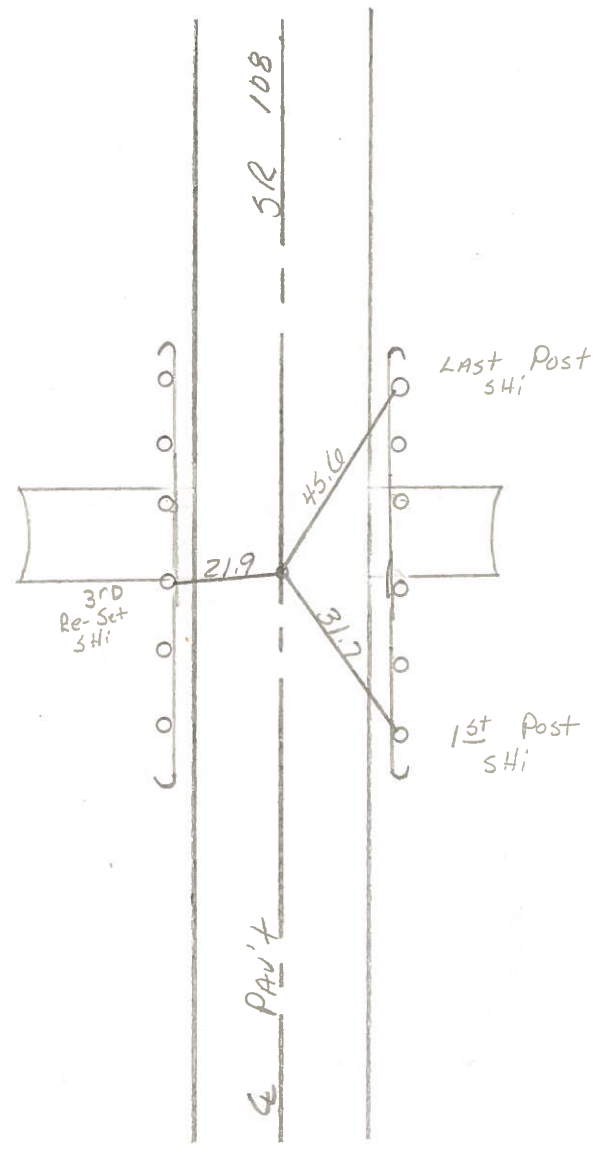


#49

SLM 576+68
 F& Man Box
 1" Below Surface
 on E of 108

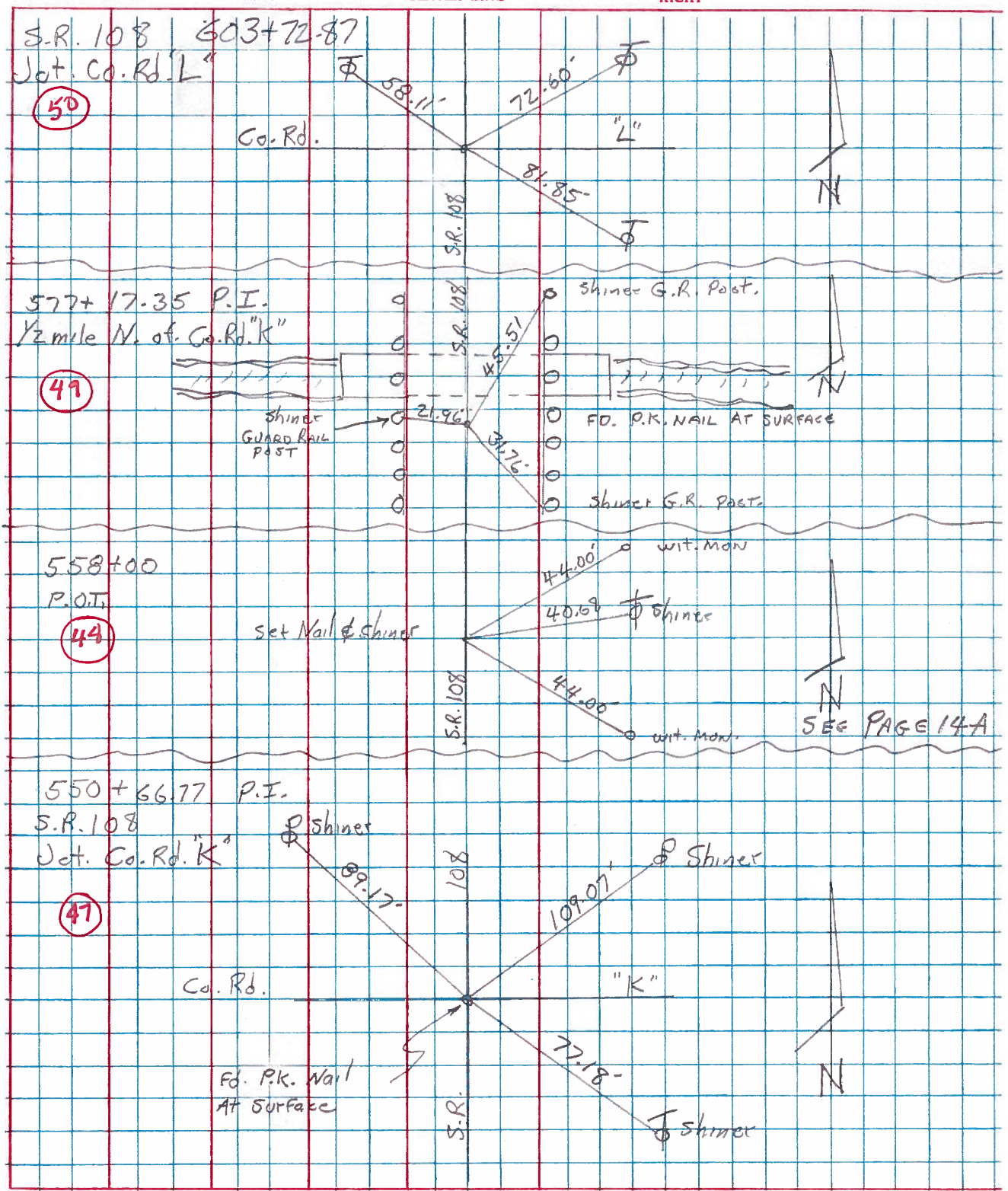
Man Box

Recorded
 Sta 577+17.35
 P.I.
 1/2 mile N of Co Rd "K"



PERSONNEL	TITLE	PERSONNEL	TITLE	COUNTY	Henry	DATE	July-11-74
Tomsic				S. R.	108	WEATHER	
Neuser				SEC.	Flatrock Twp.	TEMP.	
Vango							
Granata							

DESCRIPTION _____ LEFT _____ CENTER LINE _____ RIGHT _____ JOB NO. _____



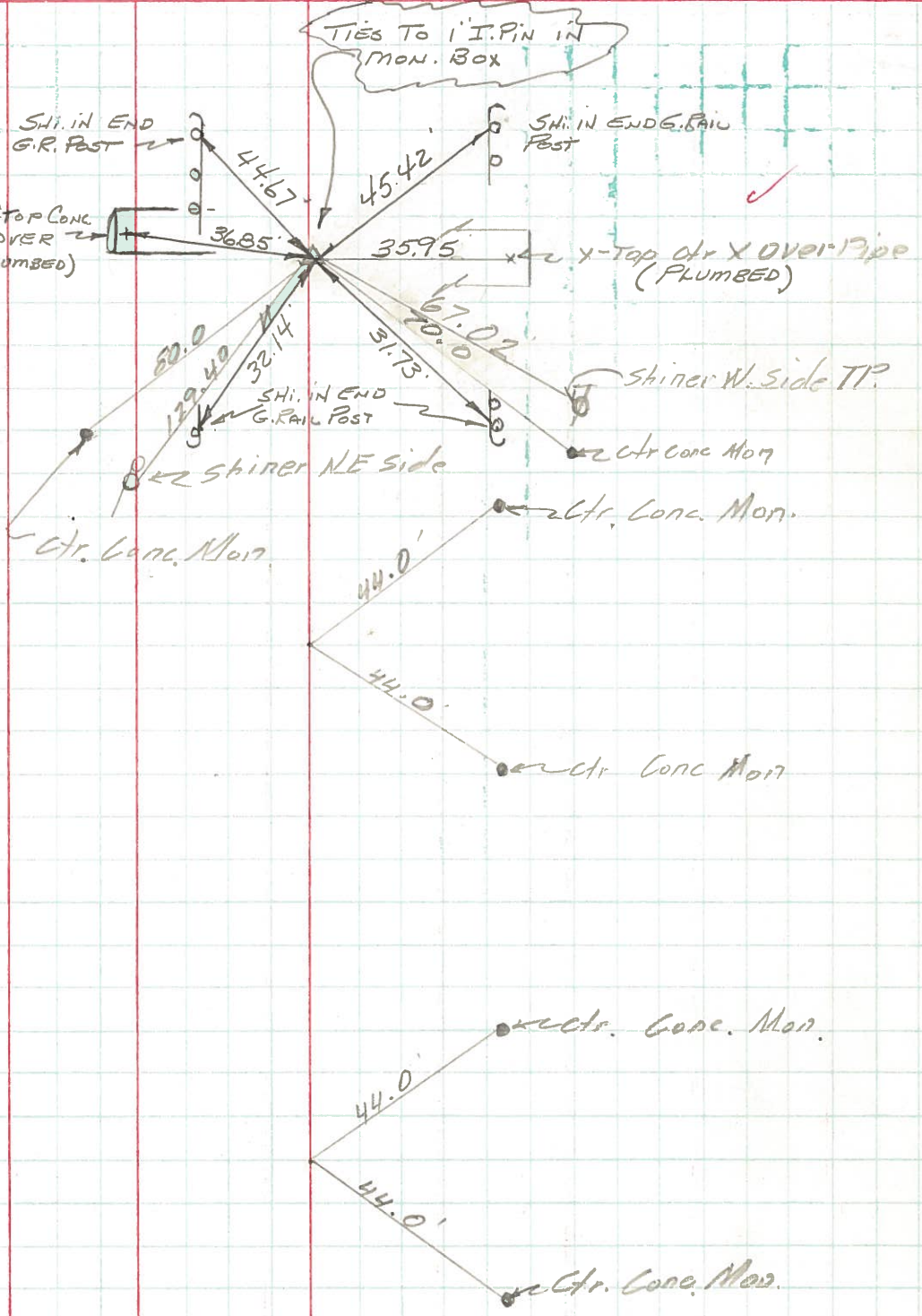
PERSONNEL	TITLE	PERSONNEL	TITLE	COUNTY	DATE	WEATHER	TEMP.
Louys				Wj	6/9/71	Cloudy	70°
Friksen	Recorder			S. R. #108			
Rav				SEC. Hogate to N. Co. Rd.			
Shaw							
DESCRIPTION <u>Ref Const Plan Dated 1958</u>				JOB NO.			

49

PI. 577+17.35
 $\Delta = 0^{\circ}09Rt.$
 Found
 6/9/71
 D. H. L.

POT 574+00
 Found Mon's
 6/9/71
 D. H. L.

POT 565+00
 Found Mon's
 6/9/71
 D. H. L.



OK 5.4.72