

O.D.O.T. DISTRICT 2 SURVEY OFFICE (USE ONLY)

PERSONNEL \_\_\_\_\_

REFERENCE NO. 65

SHEET 10 OF 14

NOTES MOSER

DATE 8/2/01

ROUTE SR 108

H.C. CANTERBURY

WEATHER CLEAR

COUNTY HENRY

R.C. MOSER

TEMP. 85°

TOWNSHIP NAPOLEON

SECTION 13

DWG BY NIESE PID \_\_\_\_\_

T 5 N R 6 E

TYPE MONUMENT MONBOX W/ 1" IPIN

ON SURFACE - ~~BELOW~~ ON

OFFSET ☉ PAVEMENT 19.0' LT : ~~RT~~

- TO - EDGE PAVEMENT

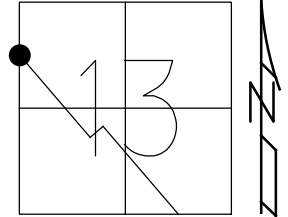
STATION: 873+62

HORIZ.DATUM: \_\_\_\_\_

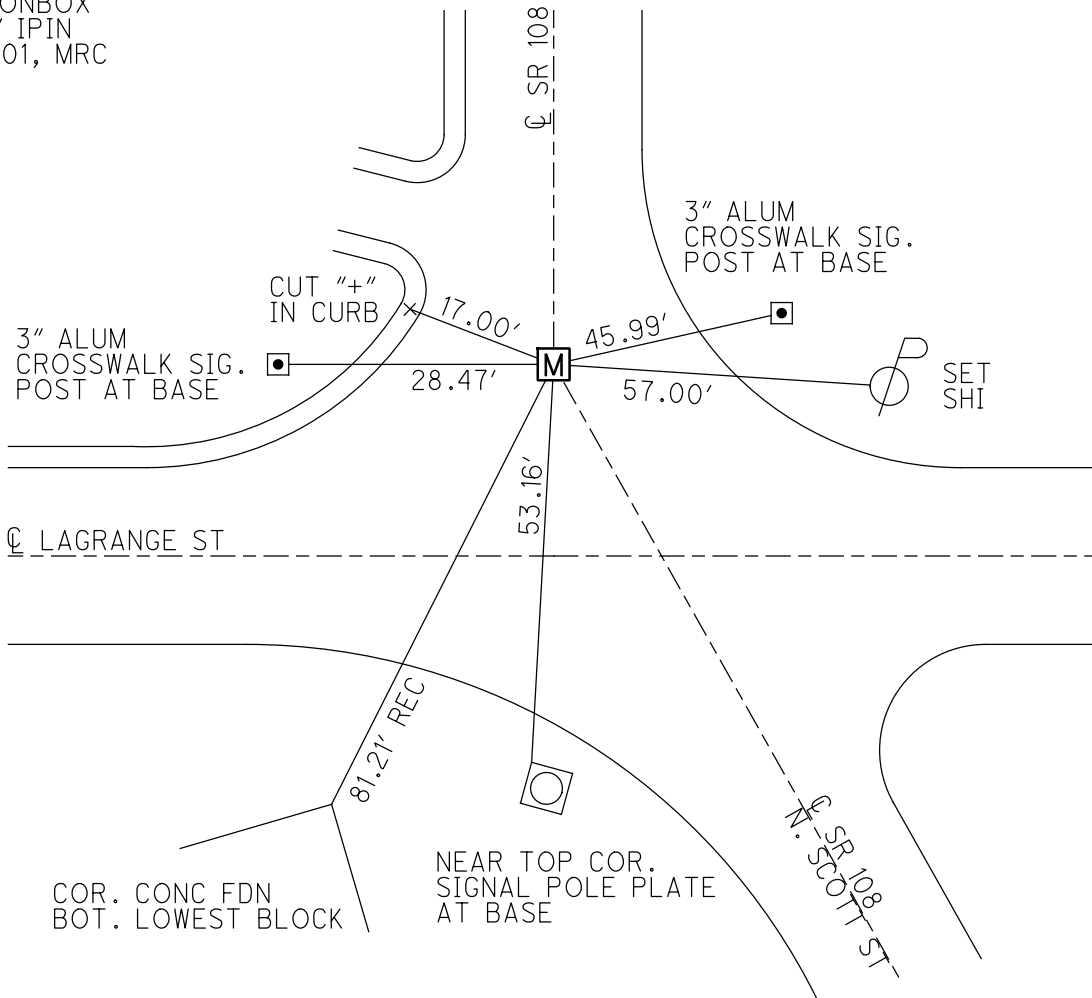
GEOID: \_\_\_\_\_

GRID: NORTHING: \_\_\_\_\_

EASTING: \_\_\_\_\_



RECORD:  
P.I. STA 874+28.78  
FD MONBOX  
W/ 1" IPIN  
8/2/01, MRC



# O.D.O.T. DISTRICT 2 SURVEY OFFICE

PERSONNEL

REFERENCE NO. 65

SHEET 5 OF 21

NOTES MOSER

H.C. CANTERBURY

DATE 8-2-01

ROUTE 108

R.C. MOSER

WEATHER CLEAR

COUNTY HENRY

TEMP. 77.5° F

TOWNSHIP NAPOLEON

SECTION 13

T 5 N R 6 E

1" = 100'

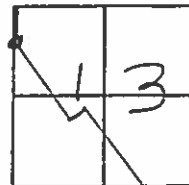
TYPE MONUMENT Mon Box - OPENED LID

ON SURFACE - ~~BELOW~~ ON

LEFT - ~~PAV'T.~~ RIGHT 19.0' LT.

TO EDGE PAVEMENT

S.L.M. 873 + 62



RECORD:

P.I. STA. 874+28.78

BP GAS STATION

CUT 4" IN  
TOP OF NEW CURB

CROSSWALK SIGNAL  
BOTTOM OF 3" ALUM.  
POST @ BASE

CROSSWALK SIGNAL  
BOTTOM OF 3" ALUM.  
POST @ BASE

SET SHI  
W/S

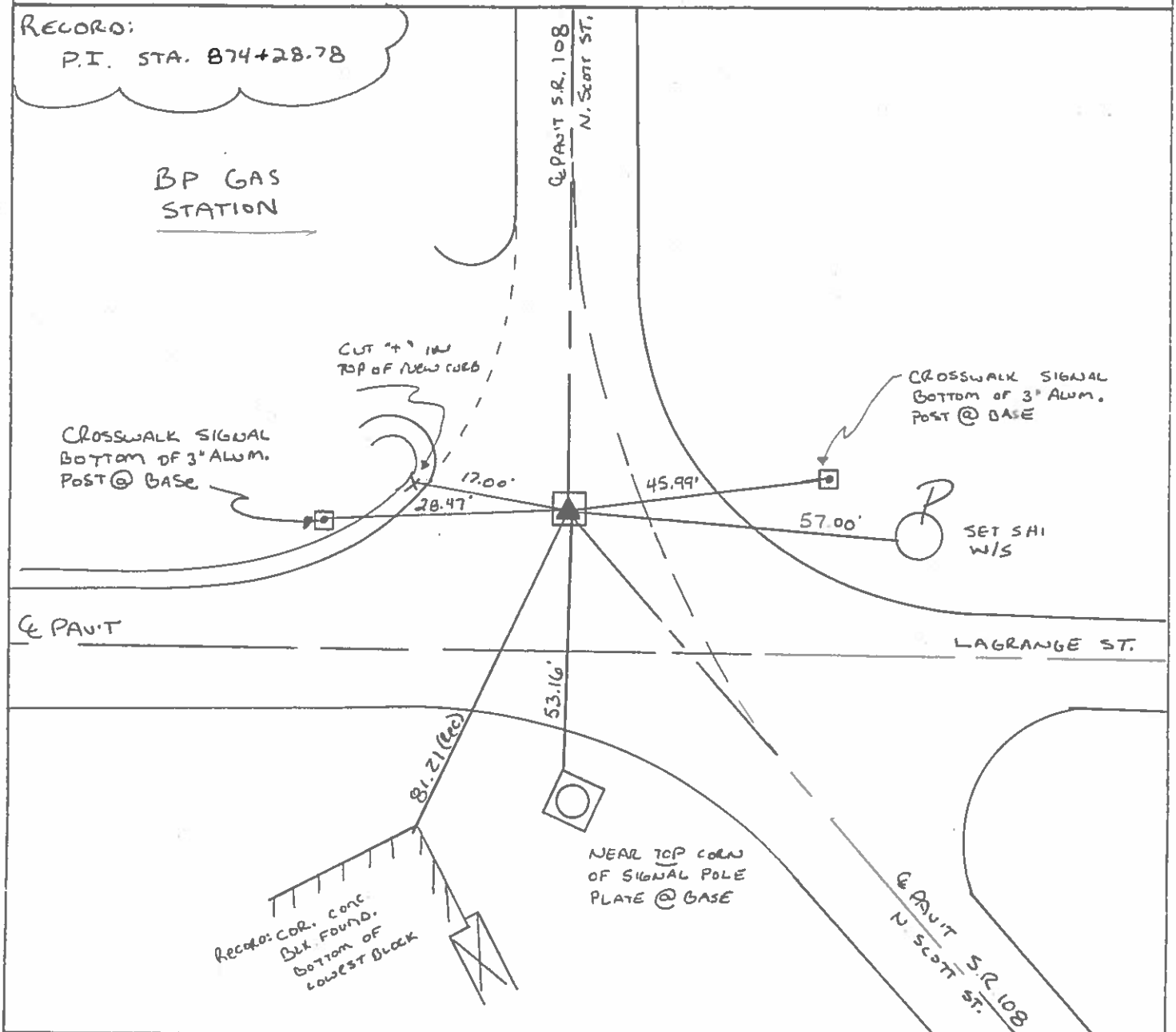
CE PAV'T

LAGRANGE ST.

RECORD: COR. CONC.  
BLK. FOUND.  
BOTTOM OF  
LOWEST BLOCK

NEAR TOP CORN  
OF SIGNAL POLE  
PLATE @ BASE

CE PAV'T S.R. 108  
N. SCOTT ST.



# O.D.O.T. DISTRICT 2 SURVEY OFFICE

PERSONNEL

REFERENCE NO. 65

SHEET 17 OF 33

NOTES Hoffman

H.C. BARWISER

R.C. LOEHRKE

DATE 4-8-88

WEATHER CLEAR

TEMP. 58°

ROUTE SR 108

COUNTY HENRY

TOWNSHIP NAPOLEON

SECTION 13

T.S. N R 6 E

TYPE MONUMENT 1" I. PIPE

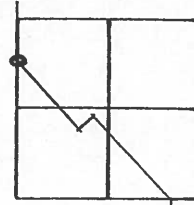
ON SURFACE - BELOW 6"

LEFT- $\epsilon$  PAV'T. - RIGHT 19.1'

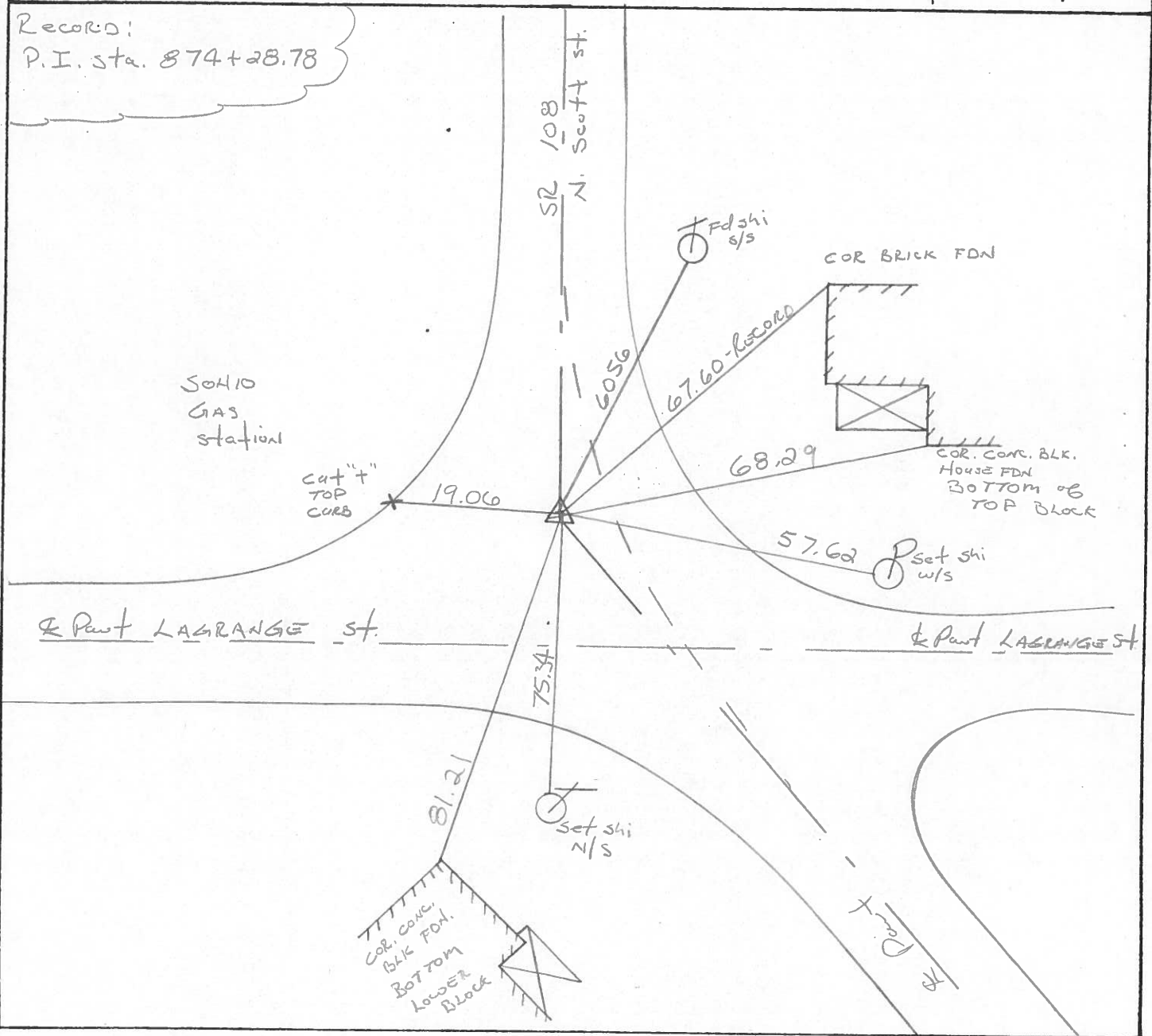
TO EDGE PAVEMENT

S.L.M. 873+62

Set SMALL  
R.R. SPIKE  
5-25-88 scb



Record:  
P.I. sta. 874+28.78



ODOT. DISTRICT 2 SURVEY OFFICE

Sht. 17 of 19  
S-R.108

County HENRY

Date 8-30-77

Township NAPOLEON

Weather CLEAR

Section 13

Temp. +84°

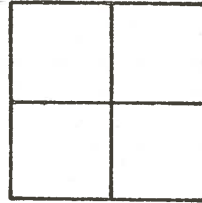
T N, R E

Personnel BURNSIDE

SMITH

KNAPPE

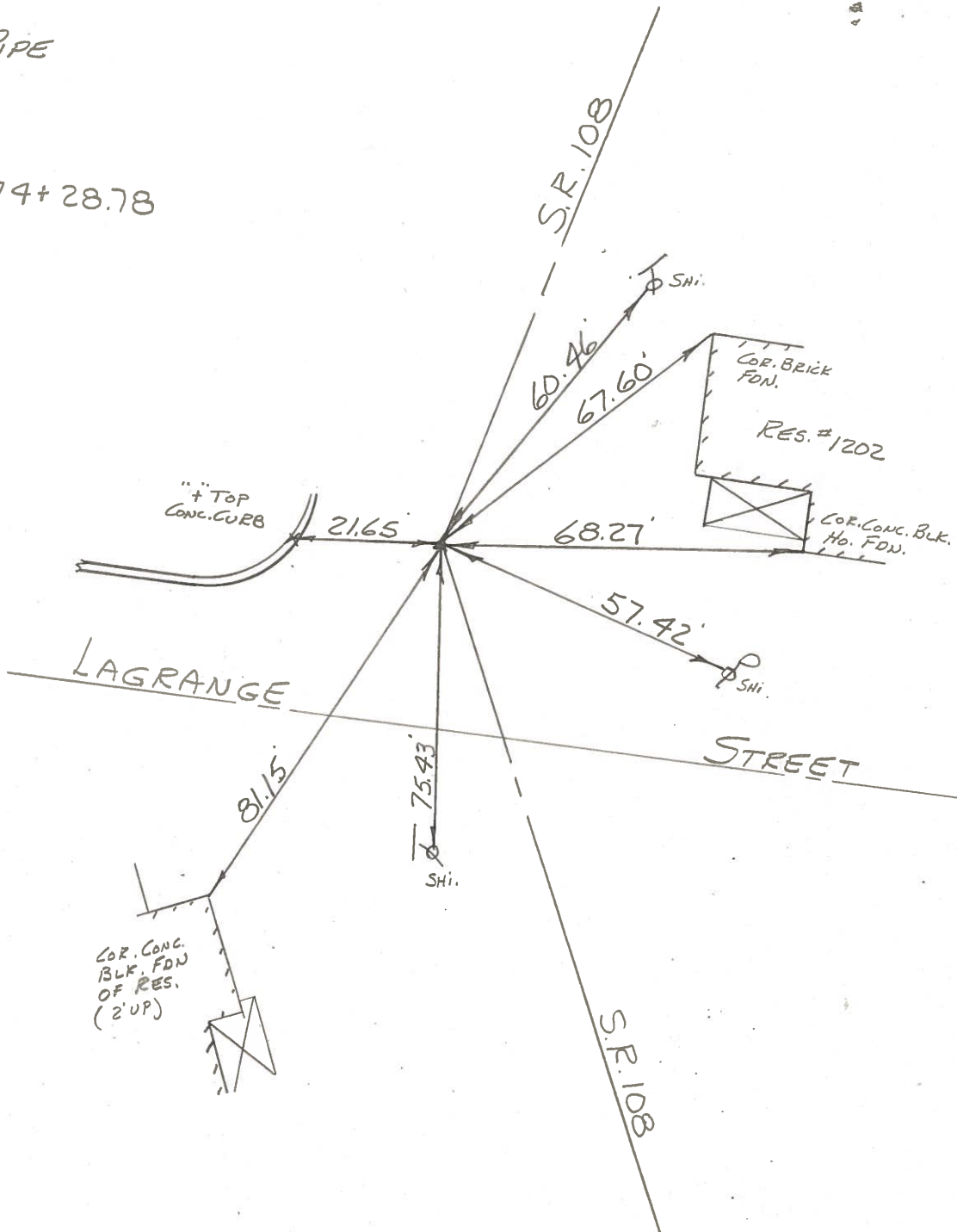
MEAD



65

FD. 1" I. PIPE  
6" DEEP

P.I. STA. 874+28.78



PERSONNEL	TITLE	PERSONNEL	TITLE	COUNTY	DATE	WEATHER	TEMP.
Tomsik				HENRY	AUG 23, 1970		
Nauser				S. R. 108			
Janyo				SEC. NAPOLEON TWP.			
Granata							

DESCRIPTION \_\_\_\_\_ LEFT \_\_\_\_\_ CENTER LINE \_\_\_\_\_ RIGHT \_\_\_\_\_ JOB NO. \_\_\_\_\_

