

O.D.O.T. DISTRICT 2 SURVEY OFFICE (USE ONLY)

PERSONNEL _____

REFERENCE NO. 67 A

SHEET 14 OF 14

NOTES MOSER DATE 8/2/01

ROUTE SR 108

H.C. CANTERBURY WEATHER OVERCAST

COUNTY HENRY

R.C. MOSER TEMP. 90°

TOWNSHIP NAPOLEON

SECTION 12

DWG BY NIESE PID _____

T 5 N R 6 E

TYPE MONUMENT MONBOX

ON SURFACE - ~~BELOW~~ ON

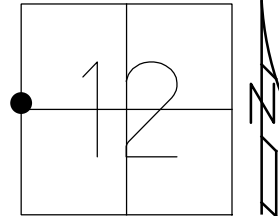
OFFSET ☉ PAVEMENT ON LT : RT

20.1' TO LT ~~EDGE PAVEMENT~~ FACE OF CURB

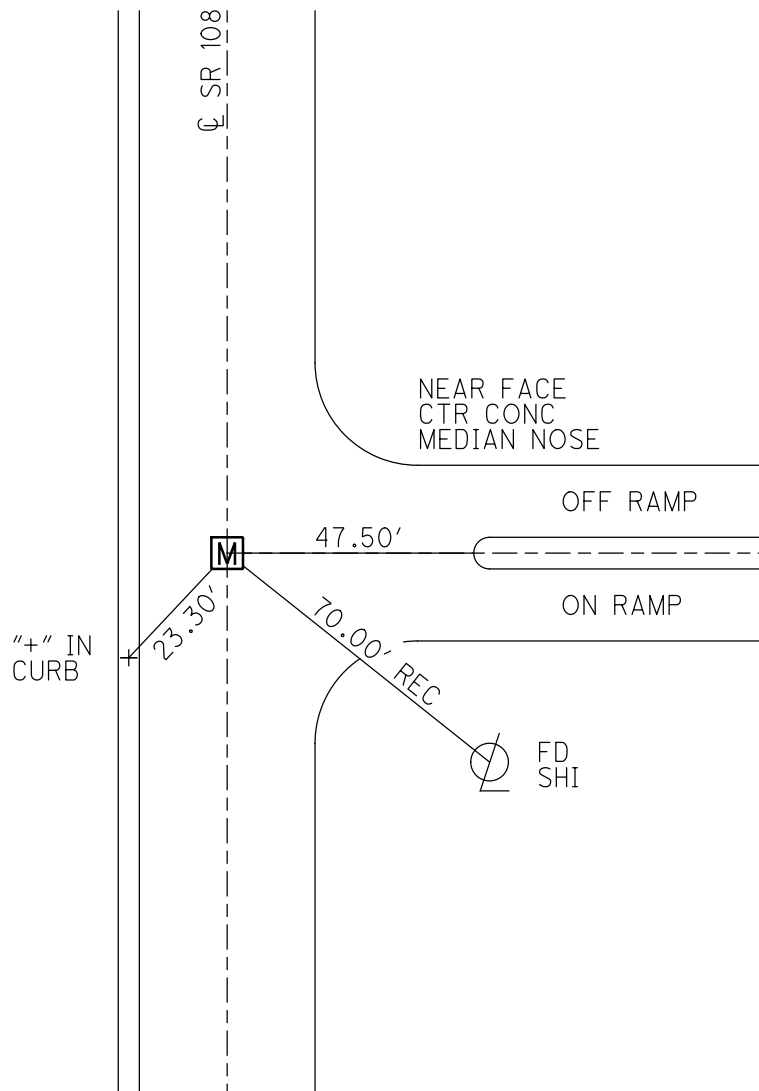
STATION: 910+52

HORIZ.DATUM: _____ GEOID: _____

GRID: NORTHING: _____ EASTING: _____



RECORD:
1965 PLAN
STA 911+21.05
FD MONBOX
8/2/01, MRC



O.D.O.T. DISTRICT 2 SURVEY OFFICE

PERSONNEL

REFERENCE NO. 67-A SHEET 9 OF 21

NOTES MOSER

H.C. CANTERBURY

DATE 8-2-01

ROUTE 108

R.C. MOSER

WEATHER OVERCAST

COUNTY HEWY

TEMP. +90°F

TOWNSHIP NAPOLEON

SECTION 11

T 5 N R 6 E

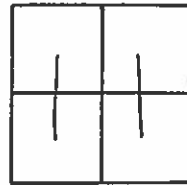
TYPE MONUMENT Mon. Box

ON SURFACE - ~~BELOW~~ ON

~~LEFT - & PAV'T. - RIGHT~~ & BOTH

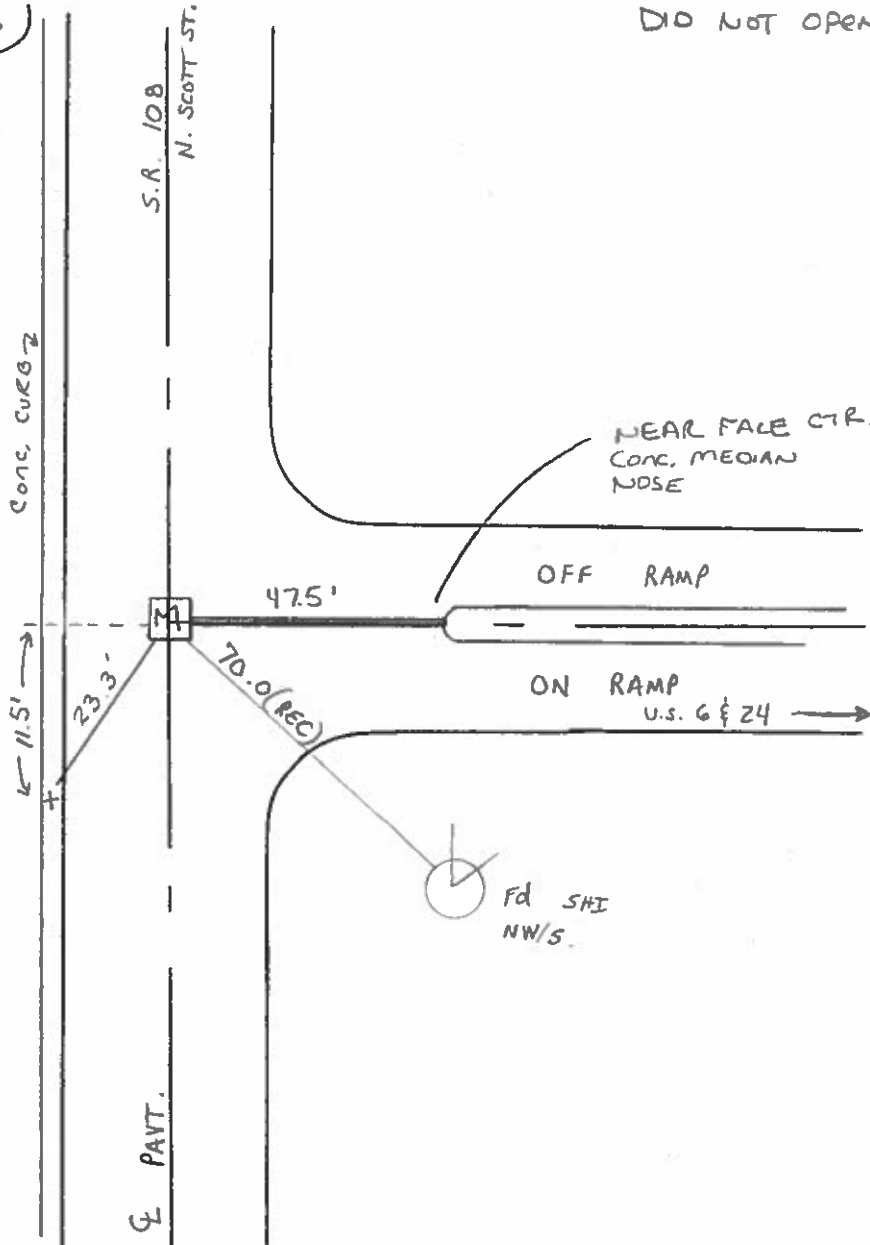
20.1 TO LT. EDGE PAVEMENT FACE CURB

S.L.M. 910+52



R65 PLAN = 911+21.05

DID NOT OPEN 410



O.D.O.T. DISTRICT 2 SURVEY OFFICE

PERSONNEL _____

REFERENCE NO. _____

SHEET 21 OF 33

NOTES HOFFMAN

H.C. BARNHISEL

R.C. LOEHRKE

REED

DATE 4-18-88

WEATHER P. CLEAR

TEMP. 43°

ROUTE SR 108

COUNTY HENRY

TOWNSHIP NAPOLEON

SECTION 11

T5 NR 6 E

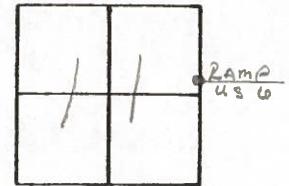
TYPE MONUMENT Monument Box

ON SURFACE - ~~BELOW~~ YES

~~LEFT - & PAV'T. - RIGHT~~ YES

14.2 TO L+ EDGE PAVEMENT

S.L.M. 910 +52



1965 Plan = 911 + 21.05

67-A

