

O.D.O.T. DISTRICT 2 SURVEY OFFICE (USE ONLY)

PERSONNEL

REFERENCE NO. 69 B

SHEET 5 OF 21

NOTES HUSS

DATE 4/15/09

ROUTE SR 108

H.C. CORDES

WEATHER CLOUDY

COUNTY HENRY

R.C. CORY

TEMP. 47°

TOWNSHIP NAPOLEON

DWG BY NIESE PID 101211

SECTION 2

T 5 N R 6 E

TYPE MONUMENT MONBOX W/1" IPIN

ON SURFACE - ~~BELOW~~ ON

OFFSET C PAVEMENT 1.0' ~~LT~~ : RT
11.2' TO RT EDGE PAVEMENT

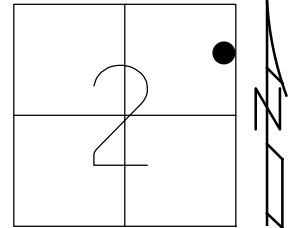
STATION: 971+42.60

HORIZ.DATUM: NAD83(2011)

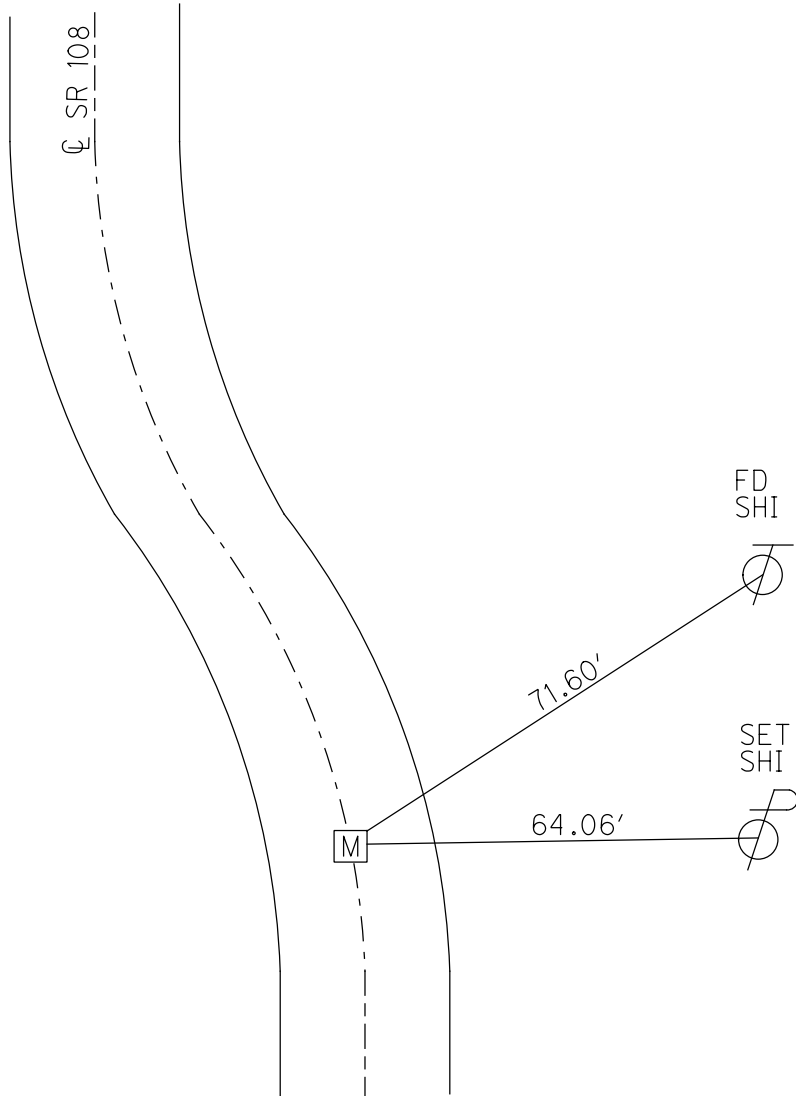
GEOID: 2012A

GRID: NORTHING: 644214.535

EASTING: 1520944.977



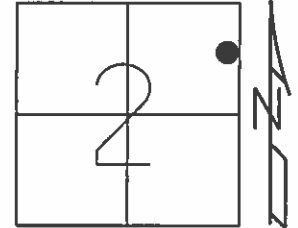
RECORD:
1966 PLAN
SLM. 971+43.00
FD MONBOX
W/IPIN
REFB69
8/6/01, KPM
FD MONBOX
REFB69
4/4/18, JLL
FD MONBOX
9/17/19, JLL



O.D.O.T. DISTRICT 2 SURVEY OFFICE (USE ONLY)

| | | |
|--------------------|----------------------------|-----------------------------|
| PERSONNEL | REFERENCE NO. <u>69 B</u> | SHEET <u>5</u> OF <u>21</u> |
| NOTES <u>HUSS</u> | DATE <u>4/15/09</u> | ROUTE <u>SR 108</u> |
| H.C. <u>CORDES</u> | WEATHER <u>CLDY-BREEZY</u> | COUNTY <u>HENRY</u> |
| R.C. <u>CORY</u> | TEMP. <u>47°</u> | TOWNSHIP <u>NAPOLEON</u> |
| | | SECTION <u>2</u> |
| | | T <u>5</u> R <u>6 E</u> |

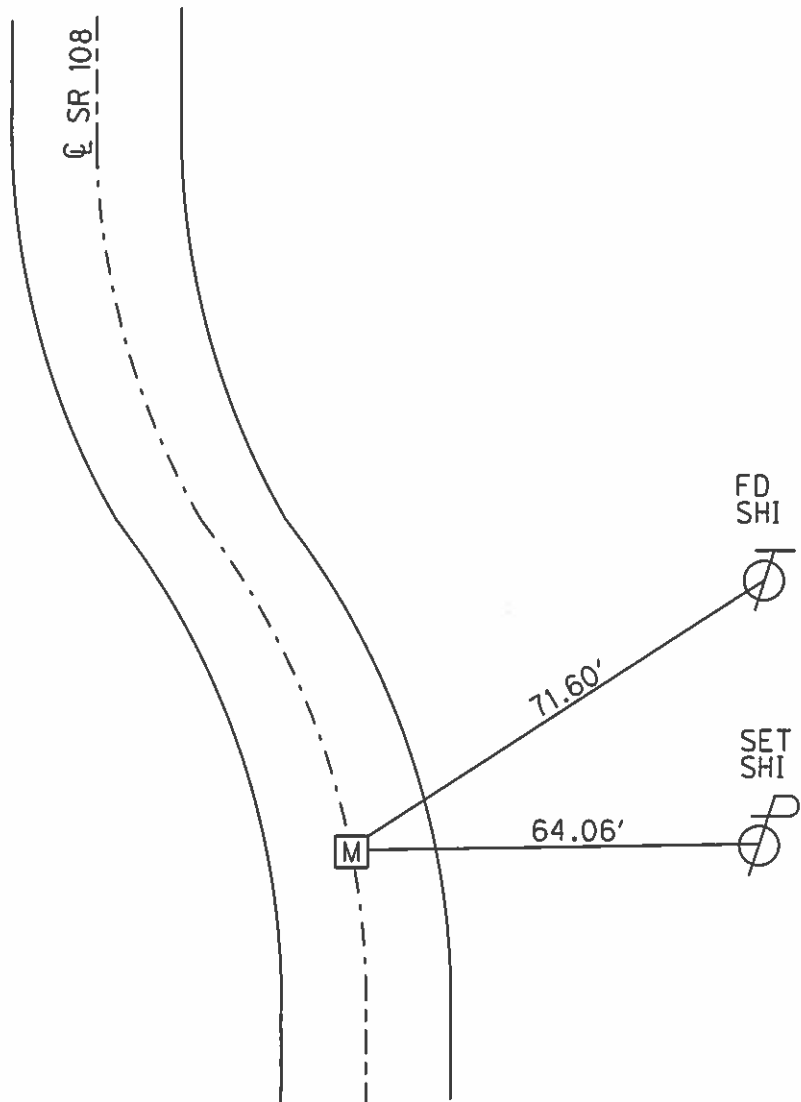
TYPE MONUMENT MON.BOX
 ON SURFACE - ~~BELOW~~ ON
 LEFT - ℄ PAV'T - RIGHT ON
11.2' TO RT EDGE PAVEMENT
 S.L.M. 971+42.60



Grid: Northing: 644214.528 Easting: 1520944.931

RECORD:
 1966 PLAN= 971+43.00

FD MON.BOX
 SET STRADLES
 SHOT IPIN
 REFB69
 8/6/01, KPM



O.D.O.T. DISTRICT 2 SURVEY OFFICE

PERSONNEL

REFERENCE NO. 69-B

SHEET 14 OF 21

NOTES MOSE

H.C. CANTERBURY

R.C. MOSE

DATE 8-6-01

WEATHER SUN

TEMP. +80°

ROUTE 108

COUNTY HENRY

TOWNSHIP NAPOLION

SECTION 2

T5 N R 6 E

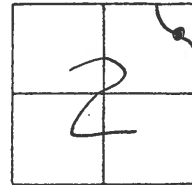
TYPE MONUMENT Mon. Box

ON SURFACE - ~~BELOW~~ SURFACE

~~LEFT~~ - & PAV'T. - RIGHT 1.0' RT &

11.2' TO RT. EDGE PAVEMENT

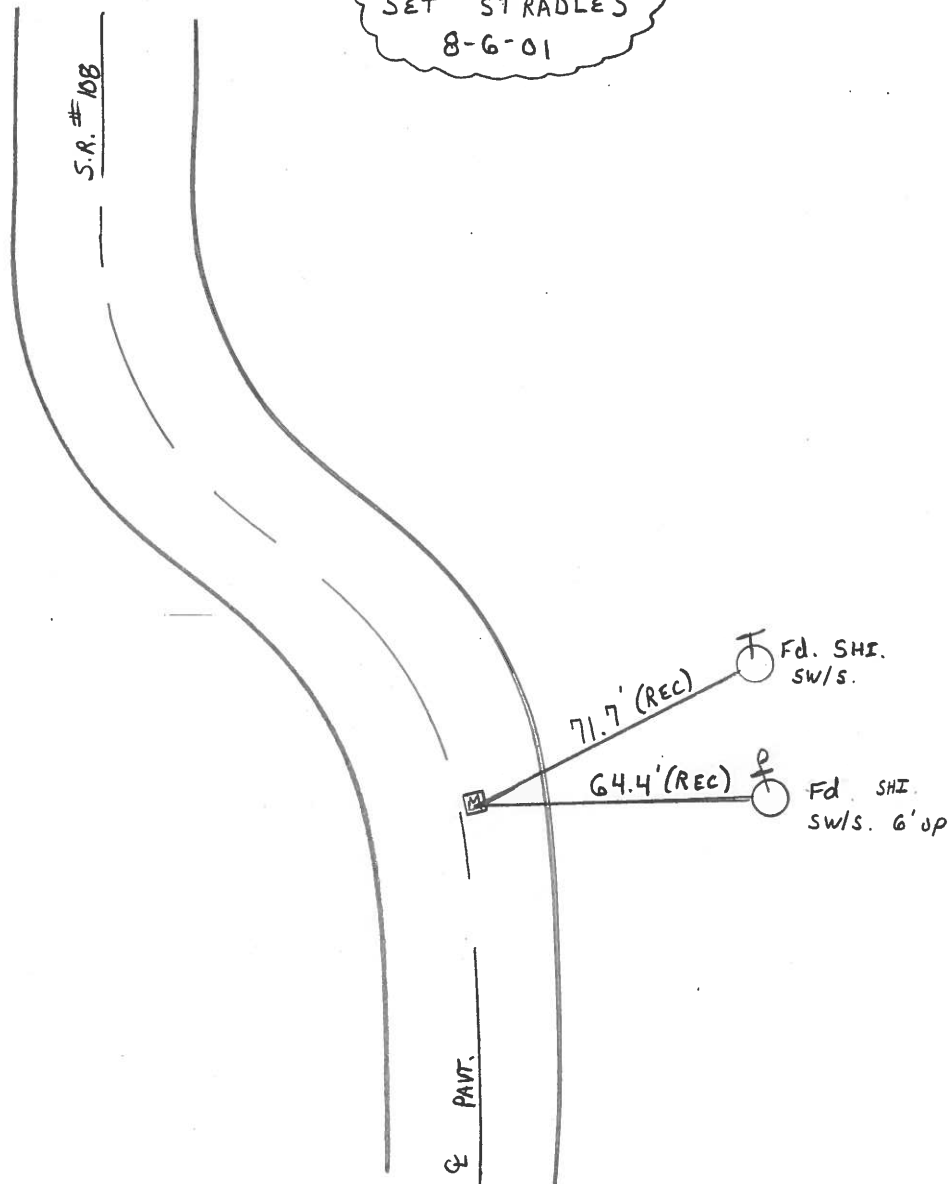
S.L.M. 970 + 77



RECORD:

1966 PLAN = 971 + 43.00

SET STRADLES
8-6-01



O.D.O.T. DISTRICT 2 SURVEY OFFICE

PERSONNEL

REFERENCE NO. _____

SHEET 26 OF 33

NOTES Hoffman

H.C. BARNHISEL

R.C. LOHRKE

ROAD

DATE 4-18-88

WEATHER P. CLEAR

TEMP. 43°

ROUTE SR 108

COUNTY HENRY

TOWNSHIP Napoleon

SECTION 2

T.S. N R 6 E

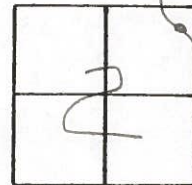
TYPE MONUMENT Monument Box

ON SURFACE - BELOW YES

~~LEFT~~ - CL PAV'T. - RIGHT 1.0'

11.2 TO R EDGE PAVEMENT

S.L.M. 970 + 77



1966 PLAN = 971 + 43.00

DID NOT OPEN LID

69-B

