

O.D.O.T. DISTRICT 2 SURVEY OFFICE (USE ONLY)

PERSONNEL

REFERENCE NO. 70 A

SHEET 12 OF 21

NOTES HUSS DATE 4/15/09  
 H.C. CORDES WEATHER CLOUDY  
 R.C. CORY TEMP. 47°

ROUTE SR 108  
 COUNTY HENRY  
 TOWNSHIP FREEDON  
 SECTION 35  
 T 6 N R 6 E

DWG BY NIESE PID 101211

TYPE MONUMENT MONBOX W/1" IPIN

ON SURFACE - ~~BELOW~~ ON

OFFSET Q PAVEMENT ON LT : RT  
11.9' TO RT EDGE PAVEMENT

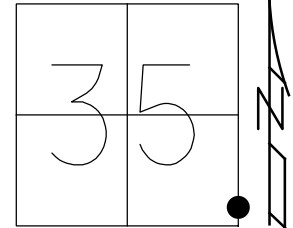
STATION: 992+95.77

HORZ. DATUM: NAD83(2011)

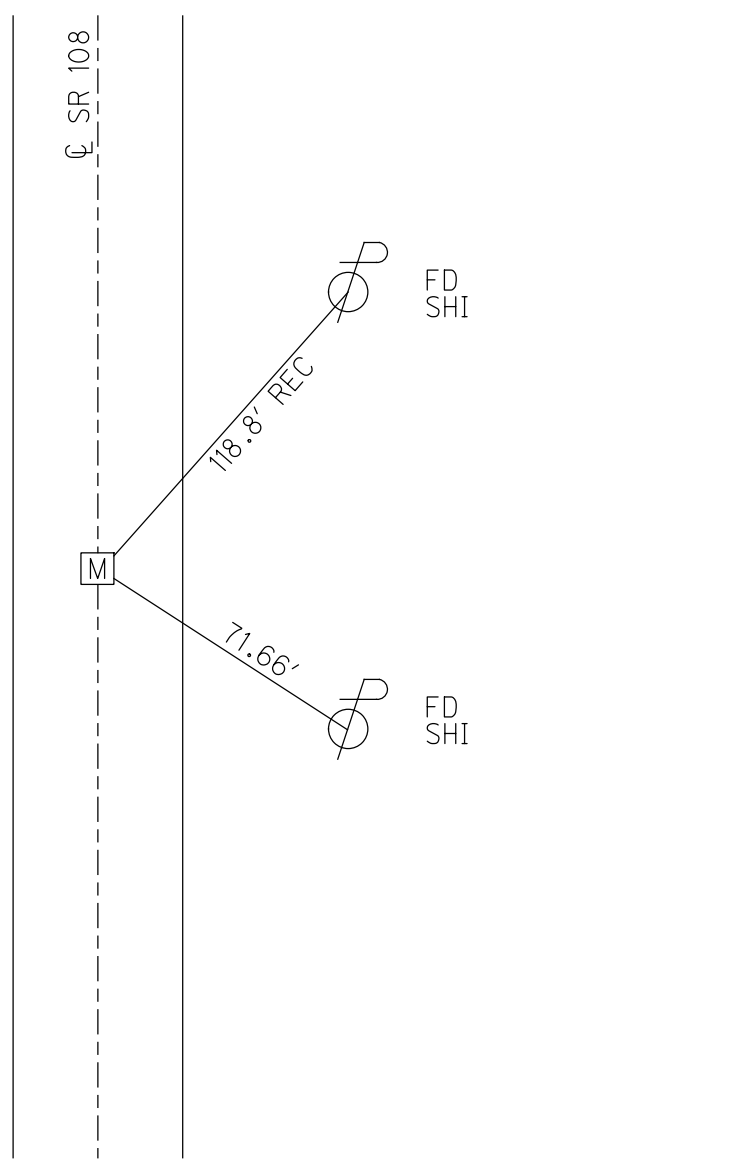
GEOID: 2012A

GRID: NORTHING: 646257.755

EASTING: 1520362.254



RECORD:  
 1966 PLAN  
 STA. 992+97.19  
 FD MONBOX  
 2/6/08  
 FD MONBOX  
 REFA70  
 4/4/18, JLL  
 FD MONBOX  
 9/17/19, JLL



O.D.O.T. DISTRICT 2 SURVEY OFFICE (USE ONLY)

PERSONNEL

REFERENCE NO. 70 A

SHEET 12 OF 21

NOTES HUSS

DATE 4/15/19

ROUTE SR 108

H.C. CORDES

WEATHER CLDY-BREEZY

COUNTY HENRY

R.C. CORY

TEMP. 47°

TOWNSHIP FREEDOM

SECTION 35

T 6 N R 6 E

TYPE MONUMENT MON.BOX

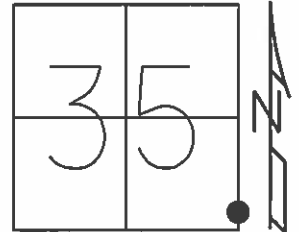
ON SURFACE - ~~BELOW~~ ON

LEFT - Q PAV'T - RIGHT ON

11.9' TO RT EDGE PAVEMENT

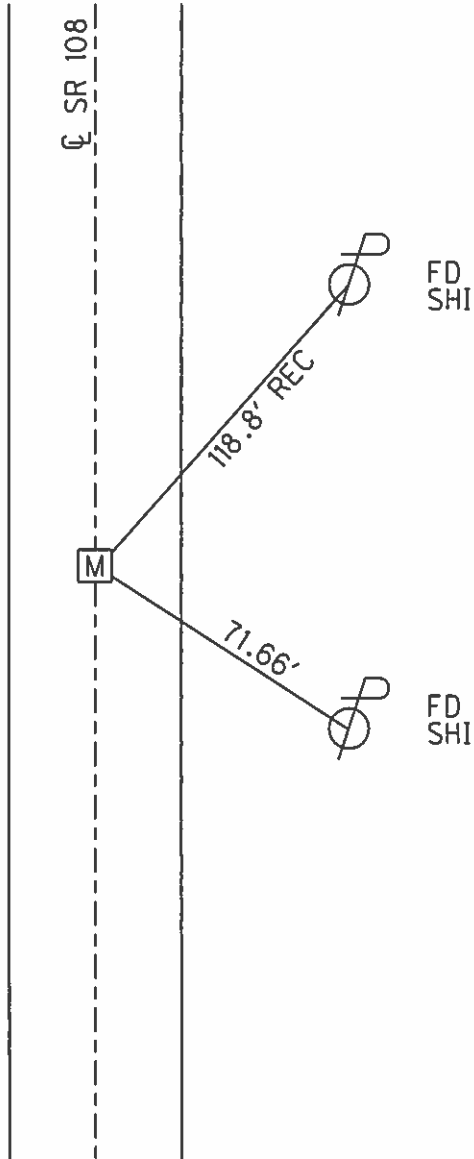
S.L.M. 992+95.77

Grid: Northing: 646257.653 Easting: 1520362.207



RECORD:  
1966 PLAN= 992+97.19

FD MON.BOX  
2/6/08



O.D.O.T. DISTRICT 2 SURVEY OFFICE

PERSONNEL

REFERENCE NO. 70-A

SHEET 21 OF 21

NOTES MOSEK

H.C. CANTERBURY

R.C. MOSEK

DATE 8-2-01

WEATHER OVERCAST

TEMP. +90°

ROUTE S.R. 108

COUNTY HENRY

TOWNSHIP FREEDOM

SECTION 35

T 6 N R 6 E

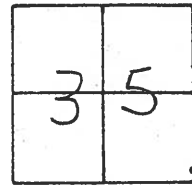
TYPE MONUMENT MON BOX

ON SURFACE - BELOW SURFACE

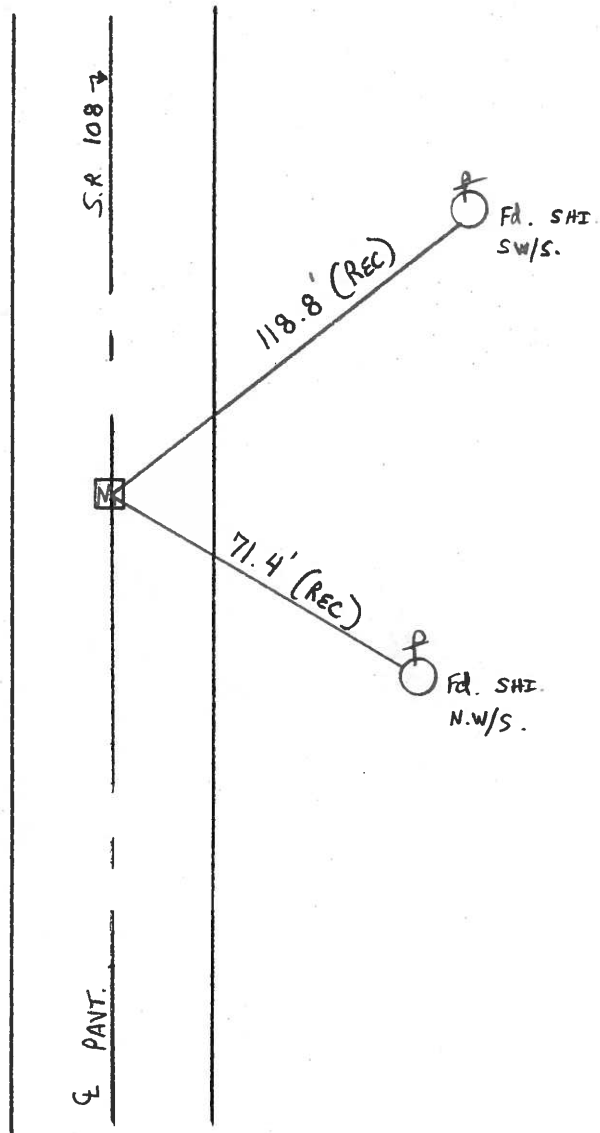
~~LEFT - & PAV'T. - RIGHT~~ & PAV'T.

11.9' TO RT EDGE PAVEMENT

S.L.M. 992 + 30



1966 PLAN = 992 + 97.19



# O.D.O.T. DISTRICT 2 SURVEY OFFICE

PERSONNEL \_\_\_\_\_

REFERENCE NO. \_\_\_\_\_

SHEET 33 OF 33

NOTES HOFF map

H.C. BARNHISEL

DATE 4-18-88

ROUTE SR 108

R.C. LOEHRKE

WEATHER P. CLEAR

COUNTY HENRY

REED

TEMP. 44°

TOWNSHIP FREEDOM

SECTION 35

T 6 N R 6 E

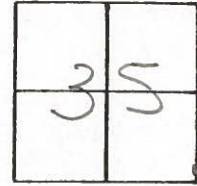
TYPE MONUMENT Monument Box

~~ON SURFACE~~ - BELOW 4"

~~LEFT - & PAV'T. - RIGHT~~ YES

11.9 TO RT EDGE PAVEMENT

S.L.M. 992+30



1966 PLAN = 992+97.19

DID NOT OPEN LID

70-A

