

O.D.O.T. DISTRICT 2 SURVEY OFFICE (USE ONLY)

PERSONNEL

REFERENCE NO. 36 B

SHEET 28 OF 36

NOTES RHOADES DATE 8/31/15  
H.C. O'DONNELL WEATHER FAIR  
R.C. RHOADES TEMP. 76°

ROUTE SR 109  
COUNTY HENRY  
TOWNSHIP HARRISON  
SECTION 11  
T 5 N R 7 E

DWG BY RHOADES PID CHIP SEAL

TYPE MONUMENT MONBOX W/ 3/4" IPIN

ON SURFACE - ~~BELOW~~ ON \_\_\_\_\_

OFFSET  $\odot$  PAVEMENT 2" LT : ~~RT~~

- TO - EDGE PAVEMENT

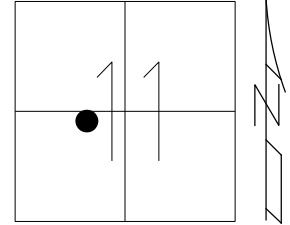
STATION: 886+75.86

HORZ.DATUM: NAD83 2011

GEOID: NAVD88 2012A

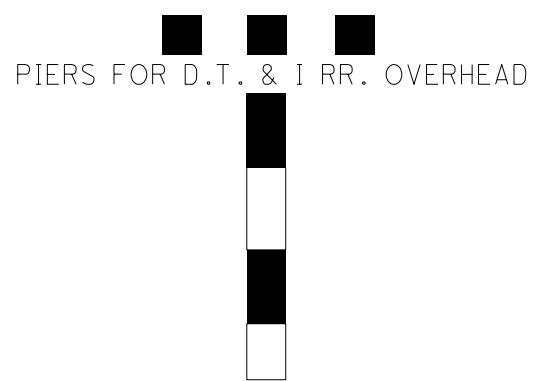
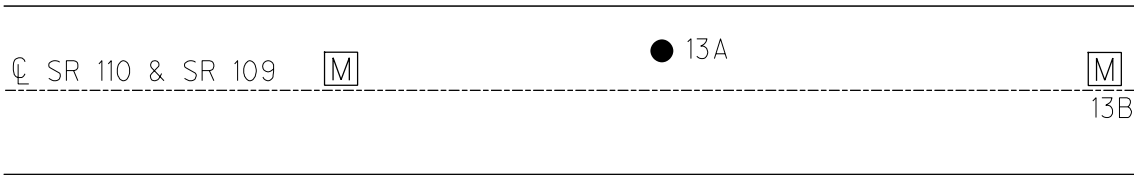
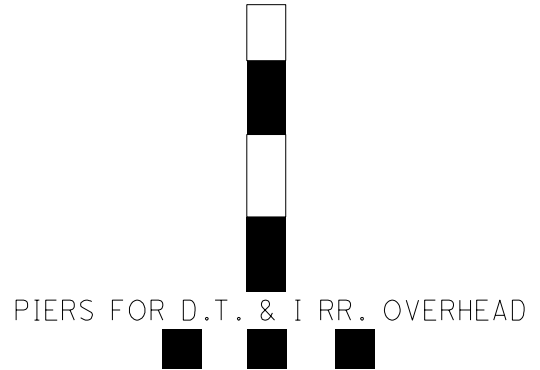
GRID: NORTHING: 637703.706

EASTING: 1547855.530



RECORD: P.C.  
FD MONBOX  
W/ 3/4" IPIN  
REF13  
8-31-15, JFO

NOTE: REF 13 SR 110

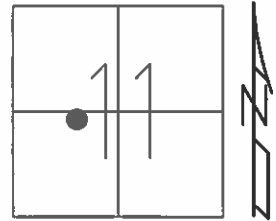


O.D.O.T. DISTRICT 2 SURVEY OFFICE (USE ONLY)

PERSONNEL \_\_\_\_\_ REFERENCE NO. 36 BC SHEET 28 OF 38

NOTES RHOADES DATE 8-31-15 ROUTE SR 109  
H.C. O'DONNELL WEATHER FAIR COUNTY HENRY  
R.C. RHOADES TEMP. 76°F TOWNSHIP HARRISON  
SECTION 11  
T 5 N R 7 E

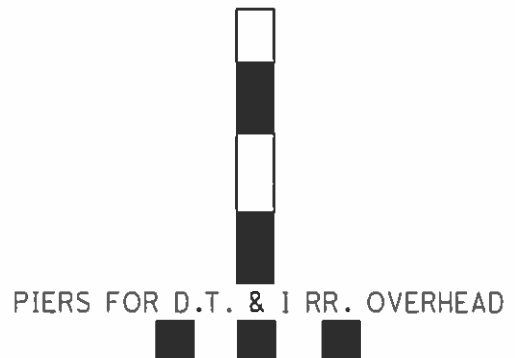
TYPE MONUMENT MONBOX W/ 3/4"IPIN  
ON SURFACE - ~~BELOW~~ ON \_\_\_\_\_  
LEFT - ☉ PAV'T - ~~RIGHT~~ 2' \_\_\_\_\_  
- TO - EDGE PAVEMENT  
S.L.M. 886+95



Grid: Northing: 637703.7474 Easting: 1547855.5311

RECORD:  
FD MONBOX  
GPS, REF13  
8-31-15, JFO

UNCOVERED  
8-3-16, JFO



CURB

