

O.D.O.T. DISTRICT 2 SURVEY OFFICE (USE ONLY)

PERSONNEL

REFERENCE NO. 36 D

SHEET 30 OF 36

NOTES RHOADES DATE 8/31/15  
H.C. O'DONNELL WEATHER FAIR  
R.C. RHOADES TEMP. 76°

ROUTE SR 109  
COUNTY HENRY  
TOWNSHIP HARRISON  
SECTION 11  
T 5 N R 7 E

DWG BY RHOADES PID CHIP SEAL

TYPE MONUMENT MONBOX W/ 3/4" IPIN

ON SURFACE - ~~BELOW~~ ON

OFFSET  $\varnothing$  PAVEMENT 2' LT : ~~RT~~

- TO - EDGE PAVEMENT

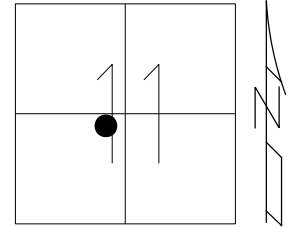
STATION: 888+67.57

HORIZ.DATUM: NAD83 2011

GEOID: NAVD88 2012A

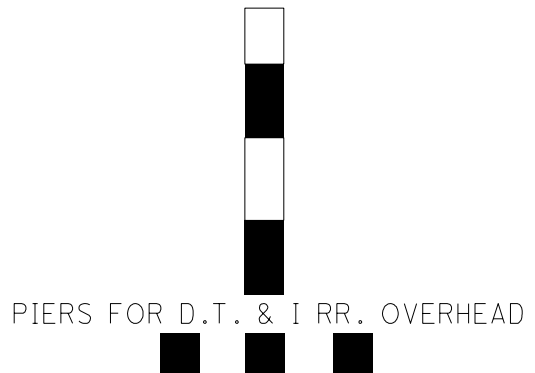
GRID: NORTHING: 637705.242

EASTING: 1548046.959



RECORD: P.T.  
FD MONBOX  
W/ 3/4" IPIN  
REFA13  
8-31-15, JFO


NOTE: REF 13B SR 110



$\varnothing$  SR 110 & SR 109 [M]13

● 13A

[M]

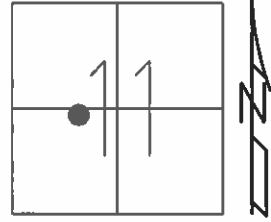


O.D.O.T. DISTRICT 2 SURVEY OFFICE (USE ONLY)

PERSONNEL \_\_\_\_\_ REFERENCE NO. 36 BD SHEET 30 OF 39

NOTES RHOADES DATE 8-31-15 ROUTE SR 109  
H.C. O'DONNELL WEATHER FAIR COUNTY HENRY  
R.C. RHOADES TEMP. 76°F TOWNSHIP HARRISON  
SECTION 11  
T 5 N R 7 E

TYPE MONUMENT MONBOX W/ 3/4"IPIN  
ON SURFACE - ~~BELOW~~ ON  
LEFT - ☉ PAV'T - ~~RIGHT~~ 2.0'  
- TO - EDGE PAVEMENT  
S.L.M. 888+89



Grid: Northing: 637705.2415 Easting: 1548046.9590

RECORD:  
FD MONBOX  
GPS, REFA13  
8-31-15, JFO

UNCOVERED  
8-3-16, JFO

