

O.D.O.T. DISTRICT 2 SURVEY OFFICE (USE ONLY)

PERSONNEL	REFERENCE NO. <u>39 B</u>	SHEET <u>9</u> OF <u>11</u>
NOTES <u>NIESE</u>	DATE <u>3/5/21</u>	ROUTE <u>SR 109</u>
H.C. <u>RHOADES</u>	WEATHER <u>SUNNY</u>	COUNTY <u>HENRY</u>
R.C. _____	TEMP. <u>30°</u>	TOWNSHIP <u>LIBERTY</u>
DWG BY <u>NIESE</u>	PID <u>PAVETRAIN</u>	SECTION <u>1</u>
		<u>T 5 N R 7 E</u>

TYPE MONUMENT MONBOX W/ 1" IPIN

ON SURFACE - ~~BELOW~~ ON

OFFSET C PAVEMENT 7.8' LT : ~~RT~~
4.0' TO LT EDGE PAVEMENT

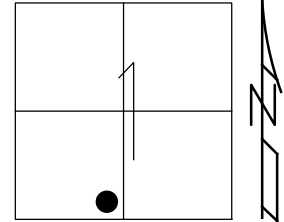
STATION: 995+76

HORIZ.DATUM: NAD83 2011

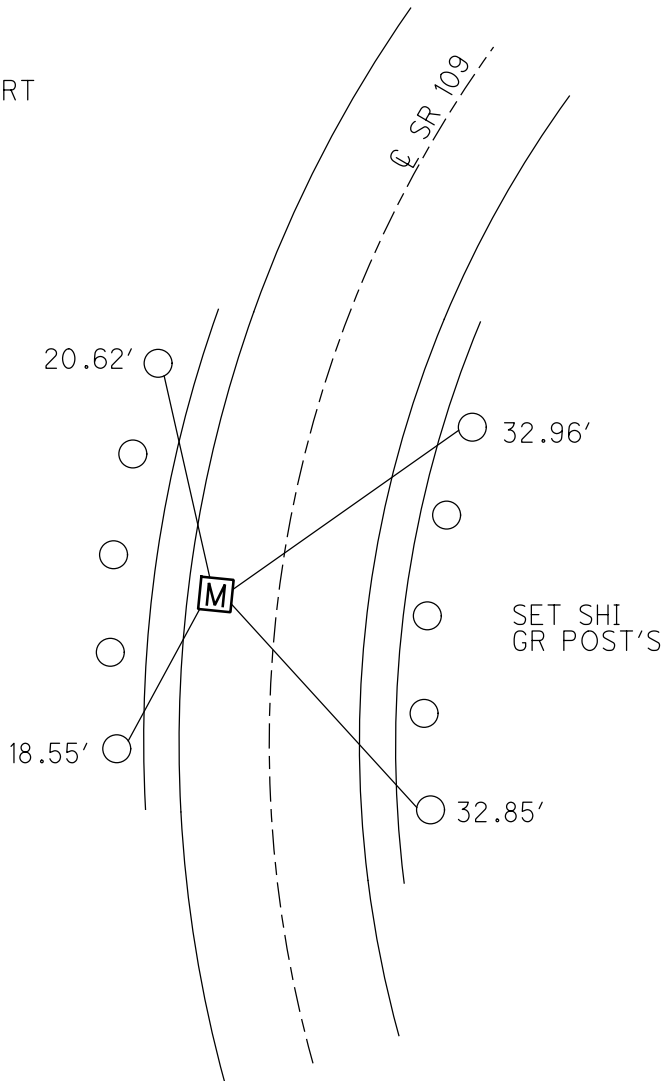
GEOID: NAVD88 2012A

GRID: NORTHING: 640636.681

EASTING: 1554543.085



RECORD: P.I.
 1964 PLAN
 $\Delta = 7^\circ 15' 30''$ RT
 $D = 1^\circ 28'$
 $T = 247.78'$
 $E = 7.81'$
 FD MONBOX
 7/19/02, DCH
 FD MONBOX
 W/ 1" IPIN
 REFB39
 8/6/20, DSA
 3/5/21, JMR
 3/16/23, TDN



O.D.O.T. DISTRICT 2 SURVEY OFFICE (USE ONLY)

PERSONNEL

REFERENCE NO. 39 B

SHEET 9 OF 11

NOTES NIESE DATE 3/5/21

ROUTE SR 109

H.C. RHOADES WEATHER SUNNY

COUNTY HENRY

R.C. _____ TEMP. 30°

TOWNSHIP LIBERTY

DWG BY NIESE PID PAVETRAIN

SECTION 12

T 5 N R 7 E

TYPE MONUMENT MONBOX W/ 1" IPIN

ON SURFACE - ~~BELOW~~ ON

OFFSET Q PAVEMENT 7.8' LT : ~~RT~~

4.0' TO LT EDGE PAVEMENT

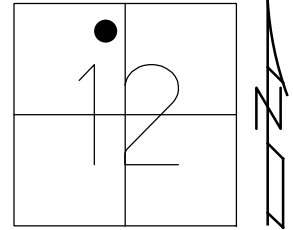
STATION: 995+76

HORZ.DATUM: NAD83 2011

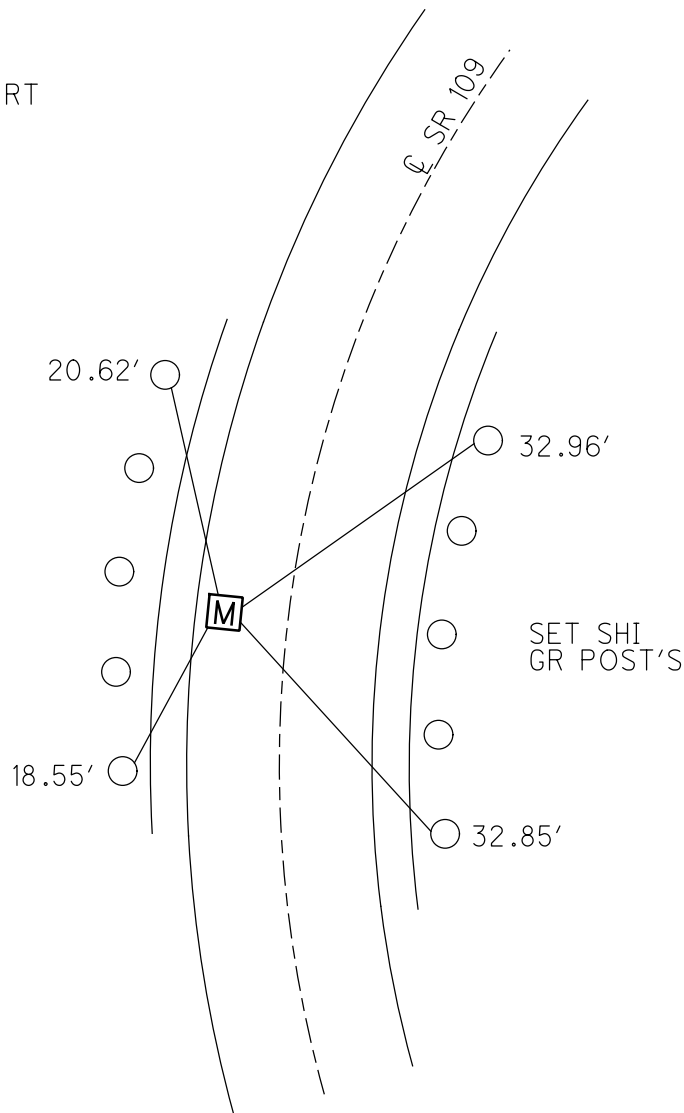
GEOID: NAVD88 2012A

GRID: NORTHING: 640636.681

EASTING: 1554543.085



RECORD: P.I.
 1964 PLAN
 $\Delta = 7^\circ 15' 30''$ RT
 $D = 1^\circ 28'$
 $T = 247.78'$
 $E = 7.81'$
 FD MONBOX
 7/19/02, DCH
 FD MONBOX
 W/ 1" IPIN
 REFB39
 8/6/20, DSA
 3/5/21, JMR



O.D.O.T. DISTRICT 2 SURVEY OFFICE

PERSONNEL

REFERENCE NO. 398

SHEET 2 OF 27

NOTES HOMAN

DATE 7-19-02

ROUTE S.R. 109

H.C. ROUSOS

WEATHER CLOUDY

COUNTY HENRY

R.C. HOMAN

TEMP. 88

TOWNSHIP LIBERTY

SECTION 12

T 5 N R 7 E

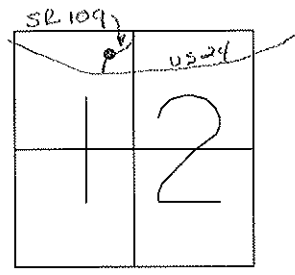
TYPE MONUMENT MON BOX FD DID NOT OPEN

ON SURFACE - ~~BELOW~~ ON

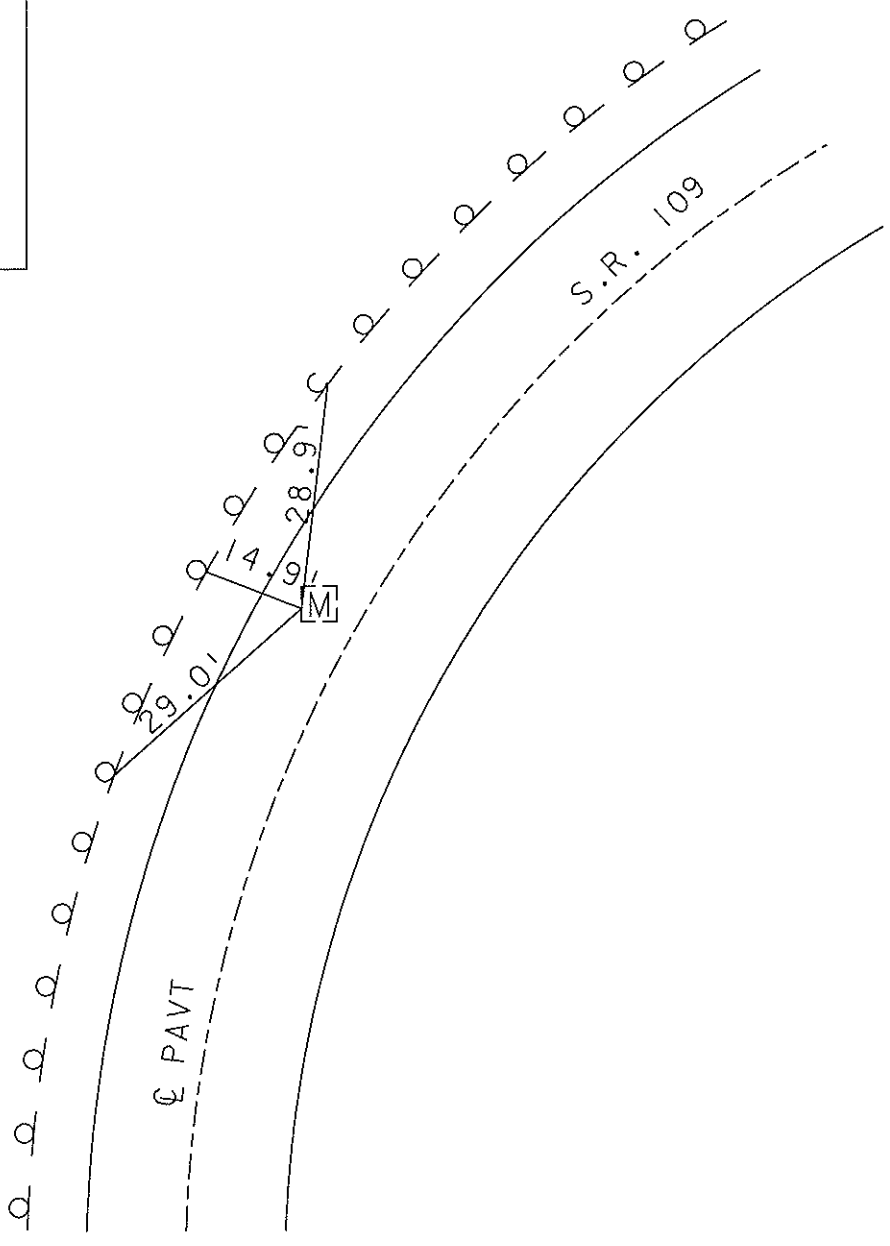
LEFT - ~~Q PAVT~~ - ~~RIGHT~~ 7.8'

4' TO LT EDGE PAVEMENT

S.L.M. 995+76



1964 PLAN
 P.I. 996+07.78
 $\Delta = 7^{\circ} 15' 30''$ RT
 $D = 1^{\circ} 28'$
 $T = 247.78'$
 $E = 7.81'$



O.D.O.T. DISTRICT 2 SURVEY OFFICE

PERSONNEL _____

REFERENCE NO. _____

SHEET _____ OF _____

NOTES HOFFMAN

H.C. BARNHISEL

R.C. LOGARKE

DATE 1-9-87

WEATHER OVERCAST

TEMP. 30°

ROUTE SR 109

COUNTY HENRY

TOWNSHIP LIBERTY

SECTION 12

T 5 N R 7 E


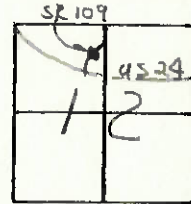
TYPE MONUMENT Monument Box - DID NOT OPEN

ON SURFACE - BELOW 2"

LEFT - PAV'T. - RIGHT 3.6

7.6 TO L EDGE PAVEMENT

S.L.M. 995+76



1964 PLAN
 P.I. 996+07.78
 $\Delta = 7^\circ - 15.5' \text{ Rt.}$
 $D = 10 - 28'$
 $T = 247.78$
 $E = 7.81$

Set shi
 E/S
 6 Rail Posts

