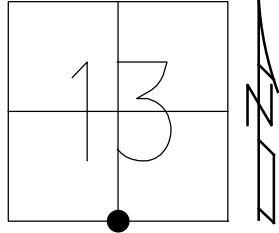


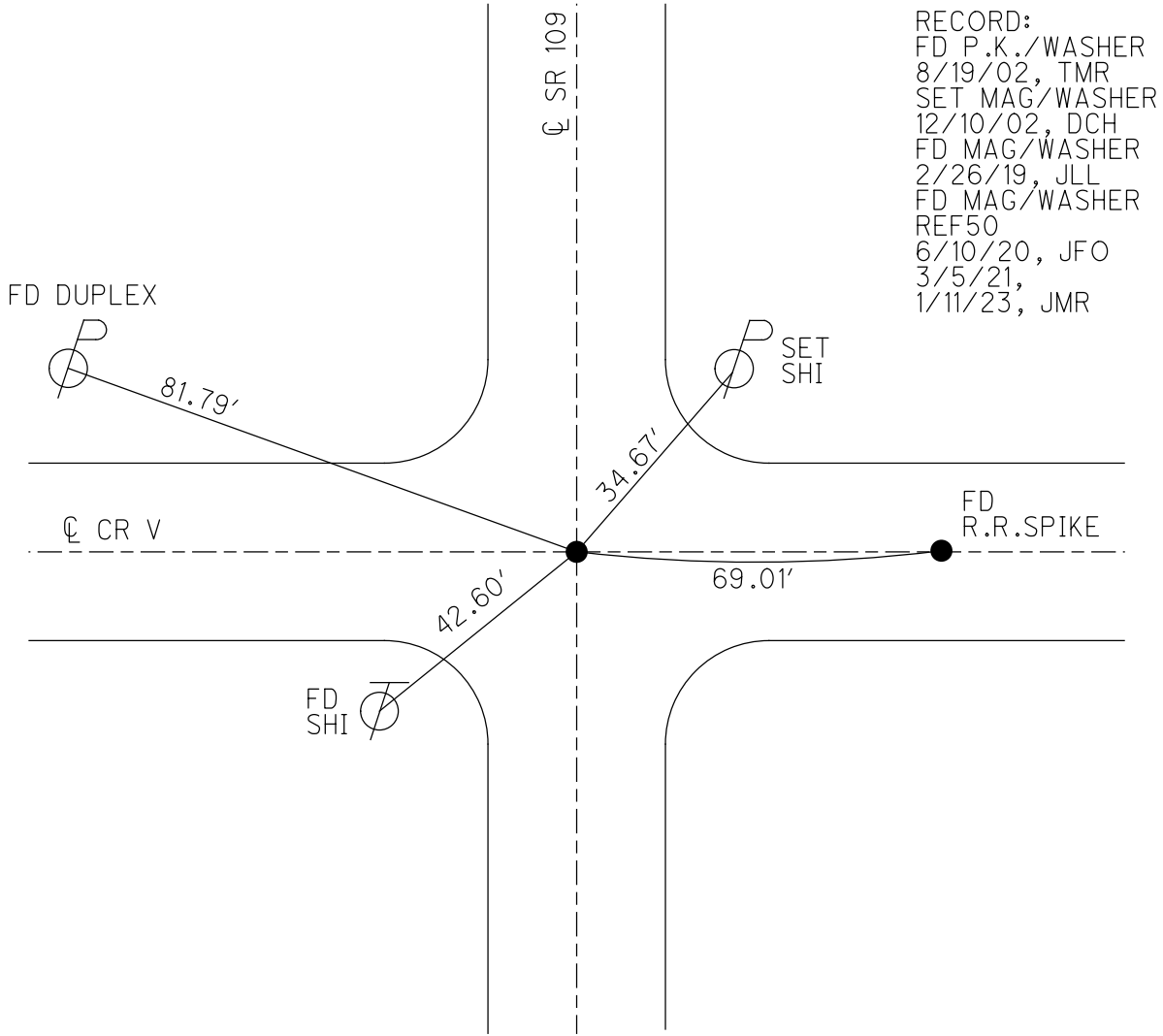
O.D.O.T. DISTRICT 2 SURVEY OFFICE (USE ONLY)

PERSONNEL _____ REFERENCE NO. 50 SHEET 21 OF 31
 NOTES NIESE DATE 3/5/21 ROUTE SR 109
 H.C. RHOADES WEATHER SUNNY COUNTY HENRY
 R.C. _____ TEMP. 30° TOWNSHIP LIBERTY
 DWG BY NIESE PID PAVE TRAIN SECTION 13
 T 6 N R 7 E

TYPE MONUMENT MAG/WASHER
 ON SURFACE - ~~BELOW~~ ON
 OFFSET \odot PAVEMENT ON LT : RT
- TO - EDGE PAVEMENT
 STATION: 1209+15.5



HORZ.DATUM: NAD83 2011 GEOID: NAVD88 2012A
 GRID: NORTHING: 661372.077 EASTING: 1555060.975



O.D.O.T. DISTRICT 2 SURVEY OFFICE (USE ONLY)

PERSONNEL

REFERENCE NO. 50

SHEET 21 OF 31

NOTES NIESE

DATE 3/5/21

ROUTE SR 109

H.C. RHOADES

WEATHER SUNNY

COUNTY HENRY

R.C. _____

TEMP. 30°

TOWNSHIP LIBERTY

SECTION 13

DWG BY NIESE PID PAVE TRAIN

T 6 N R 7 E

TYPE MONUMENT MAG/WASHER

ON SURFACE - ~~BELOW~~ ON

OFFSET Q PAVEMENT ON LT : RT

- TO - EDGE PAVEMENT

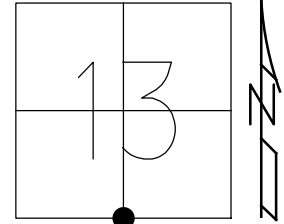
STATION: 1209+17

HORZ. DATUM: NAD83 2011

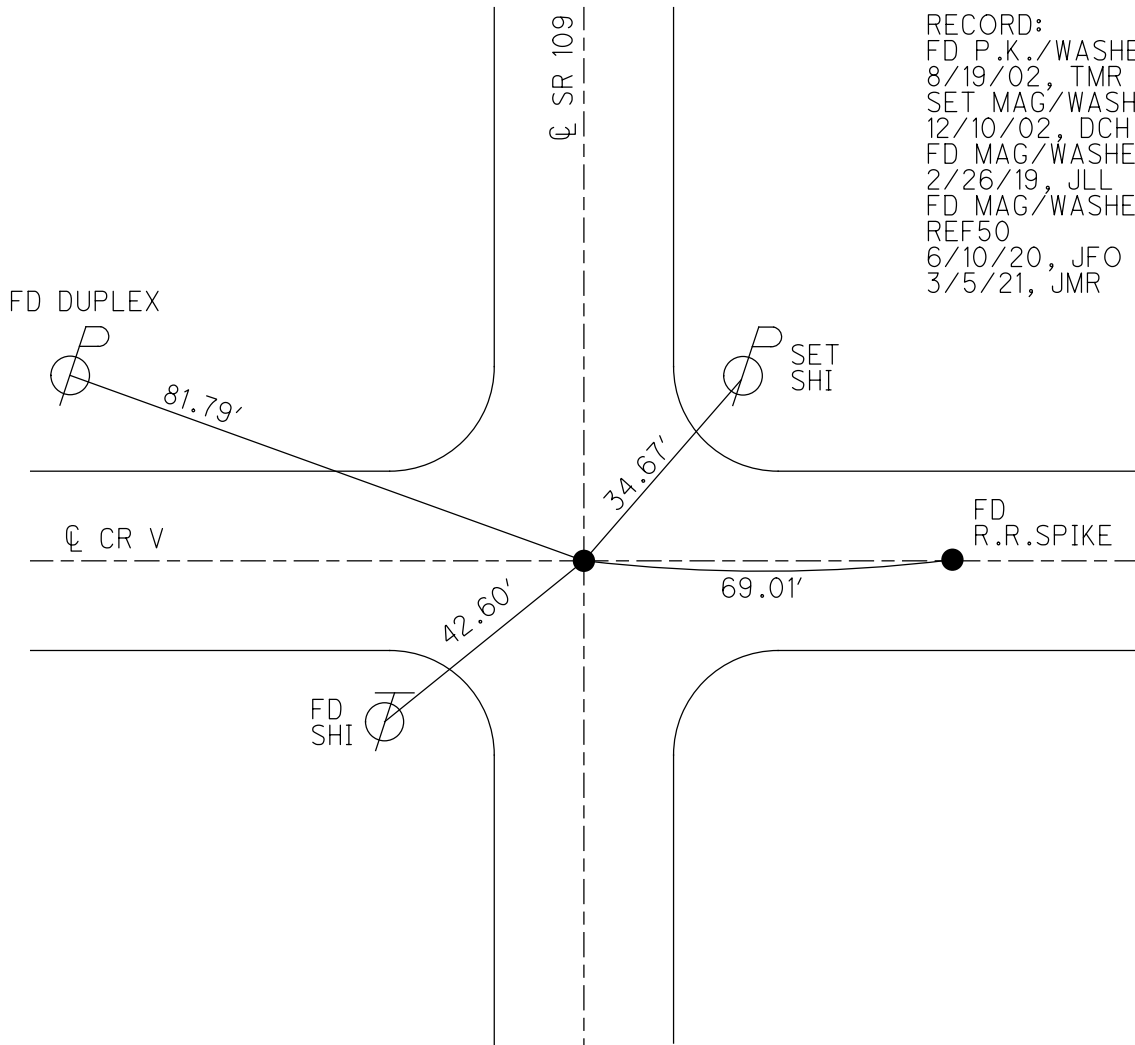
GEOID: NAVD88 2012A

GRID: NORTHING: 661372.077

EASTING: 1555060.975



RECORD:
 FD P.K./WASHER
 8/19/02, TMR
 SET MAG/WASHER
 12/10/02, DCH
 FD MAG/WASHER
 2/26/19, JLL
 FD MAG/WASHER
 REF50
 6/10/20, JFO
 3/5/21, JMR



O.D.O.T. DISTRICT 2 SURVEY OFFICE

PERSONNEL

REFERENCE NO. 50

SHEET 19 OF 27

NOTES MICHALAK

DATE 8-19-02

ROUTE S.R. 109

H.C. ROUSOS

WEATHER RAIN

COUNTY HENRY

R.C. BEAUMONT

TEMP. 90

TOWNSHIP LIBERTY

SECTION 13

T 6 N R 7 E

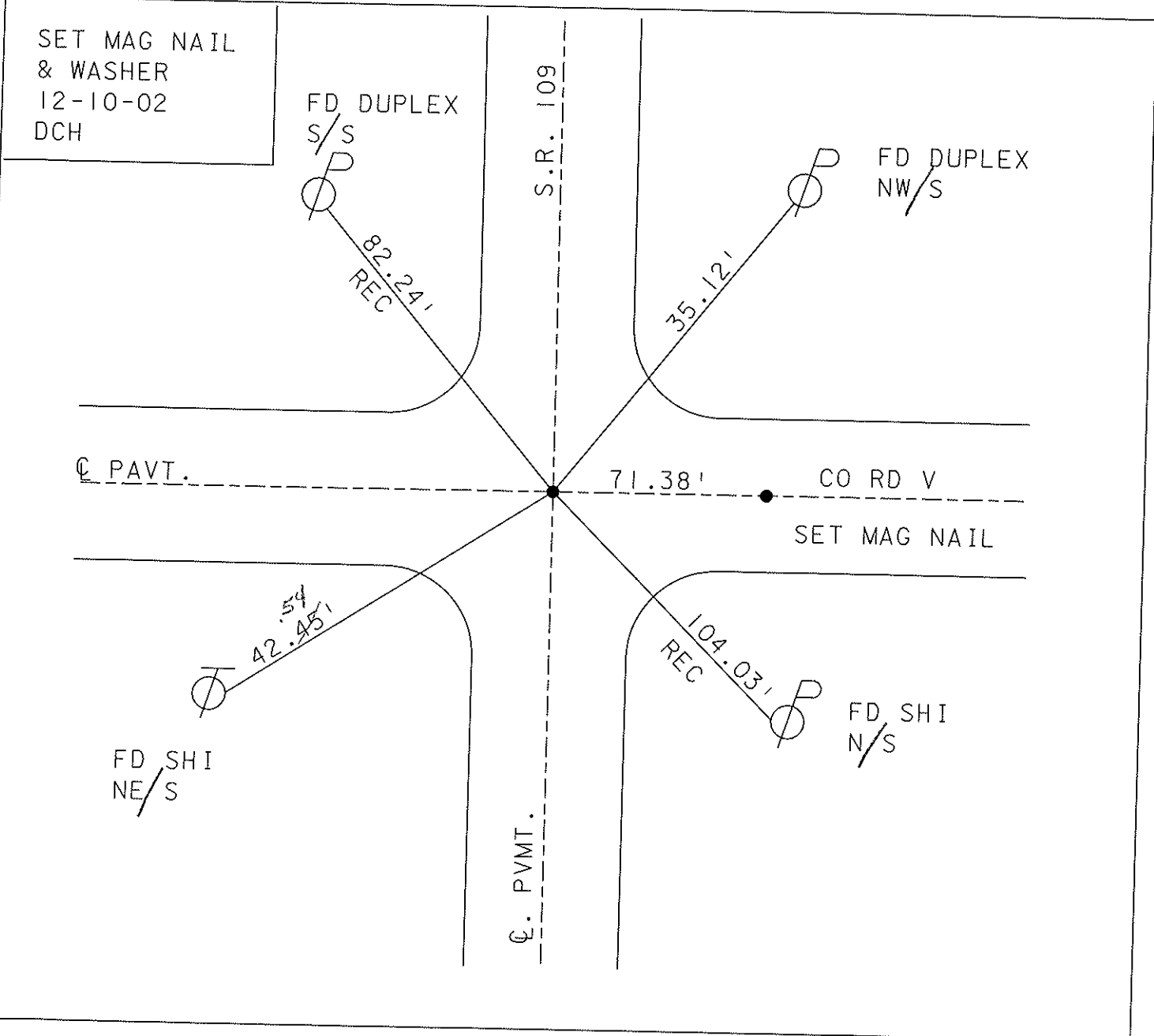
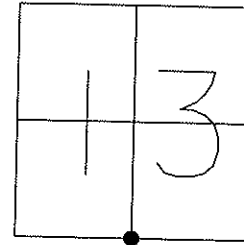
TYPE MONUMENT PK NAIL & WASHER

ON SURFACE - ~~BELOW~~ ON

~~LEFT~~ - Q PAV'T - ~~RIGHT~~ ON

TO EDGE PAVEMENT

S.L.M. 1209+17



O.D.O.T. DISTRICT 2 SURVEY OFFICE

PERSONNEL

REFERENCE NO. 50

SHEET OF

NOTES VAN DUSEN

H.C. BARNHISEL

R.C. KUSZ

DATE 8-12-92

WEATHER CLEAR

TEMP. +75°F

ROUTE SR 109

COUNTY HENRY

TOWNSHIP LIBERTY

SECTION 13

T. 6 N. R. 7 E

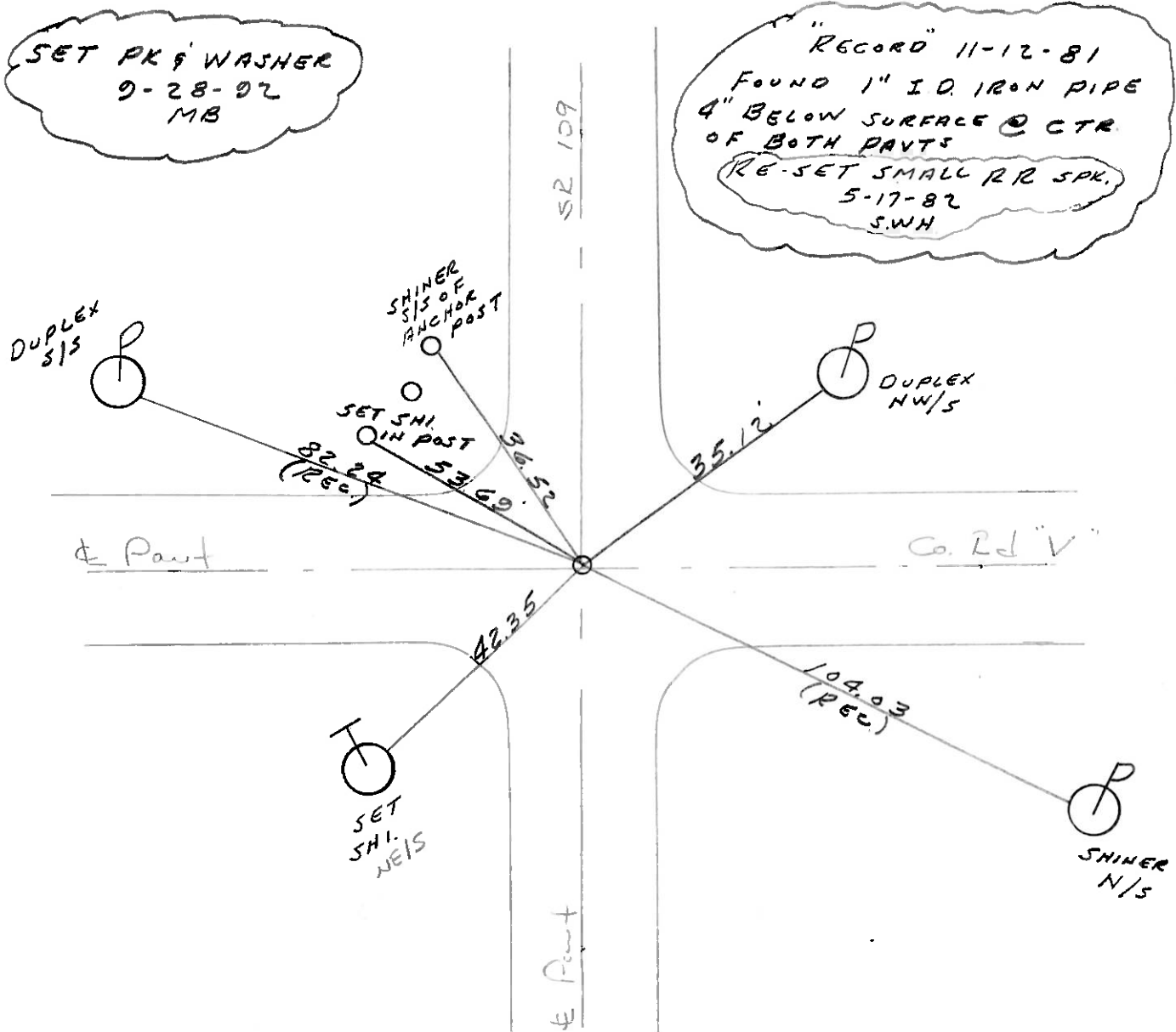
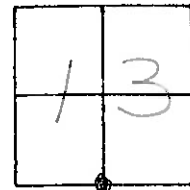
TYPE MONUMENT PK & WASHER

ON SURFACE - BELOW YES

LEFT- & PAV'T. - RIGHT YES

10.6 TO RT. EDGE PAVEMENT

S.L.M. 1209+17



Q.D.O.T. DISTRICT 2 SURVEY OFFICE

SHEET _____ OF _____

County Henry S.R. 109

Date 11-12-81

Township Liberty

Weather Clear

Section 13

Temp. +40°

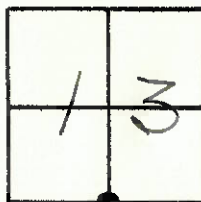
T6N, R1E

Personnel HOFFMAN

Householder

Loehrke

50



Fd. 1" I. D. IRON PIPE, 4" Below surface
@ ctr. of Both PAUTS.

Project sta ± 1209 + 39

RE-SET SMALL RR. S.P.K.

5-17-82

S.W.H.

Duplex
S/S



Shiner
S/S + 6
S. ANCHOR
POST



36.44

82.24

109



Duplex
NW/S

35.18

PAUT Henry Co.

Rd. "V"

42.68

104.03

PAUT. S.R.



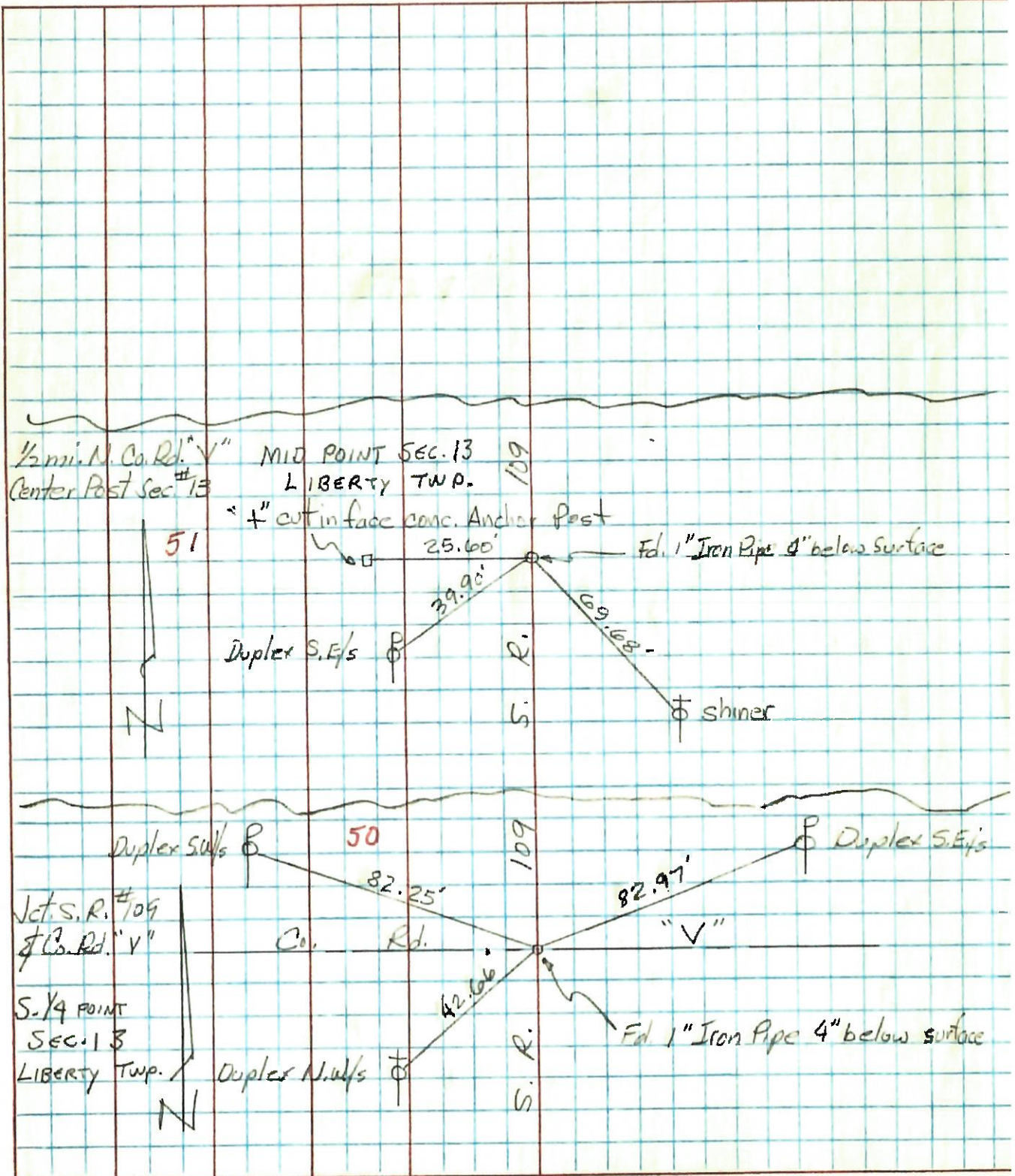
Duplex
NW/S

Shiner
N/S



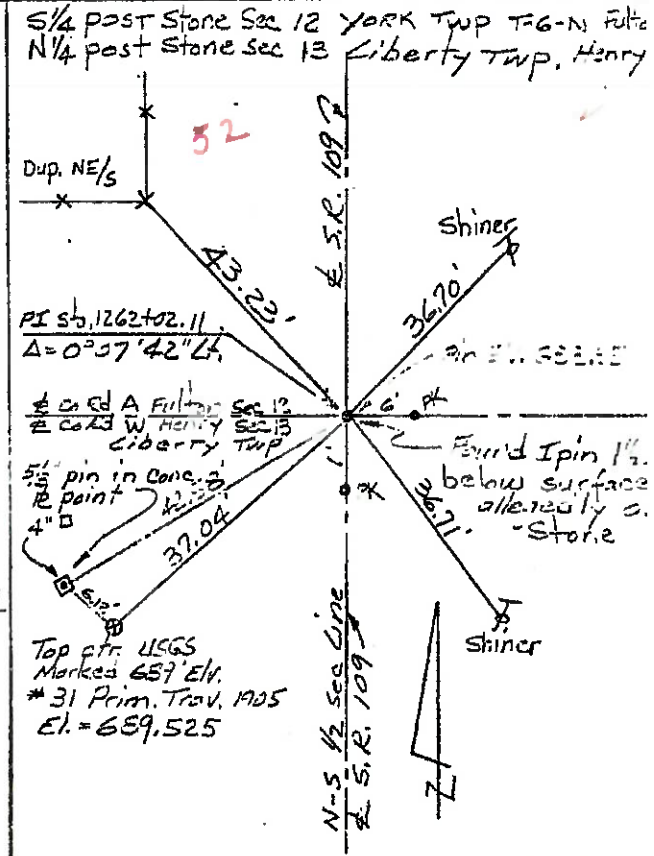
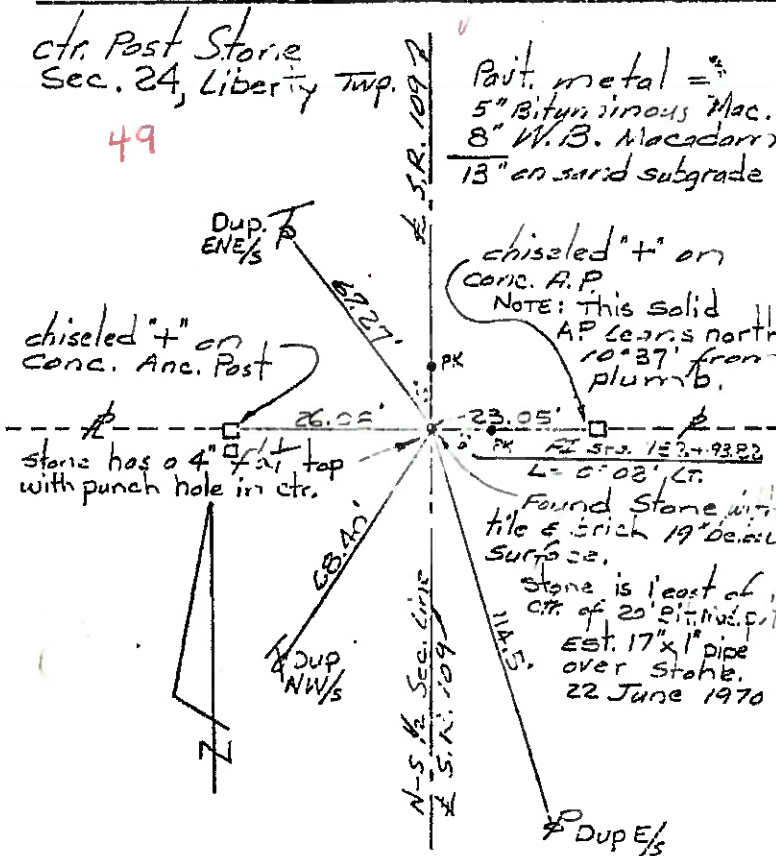
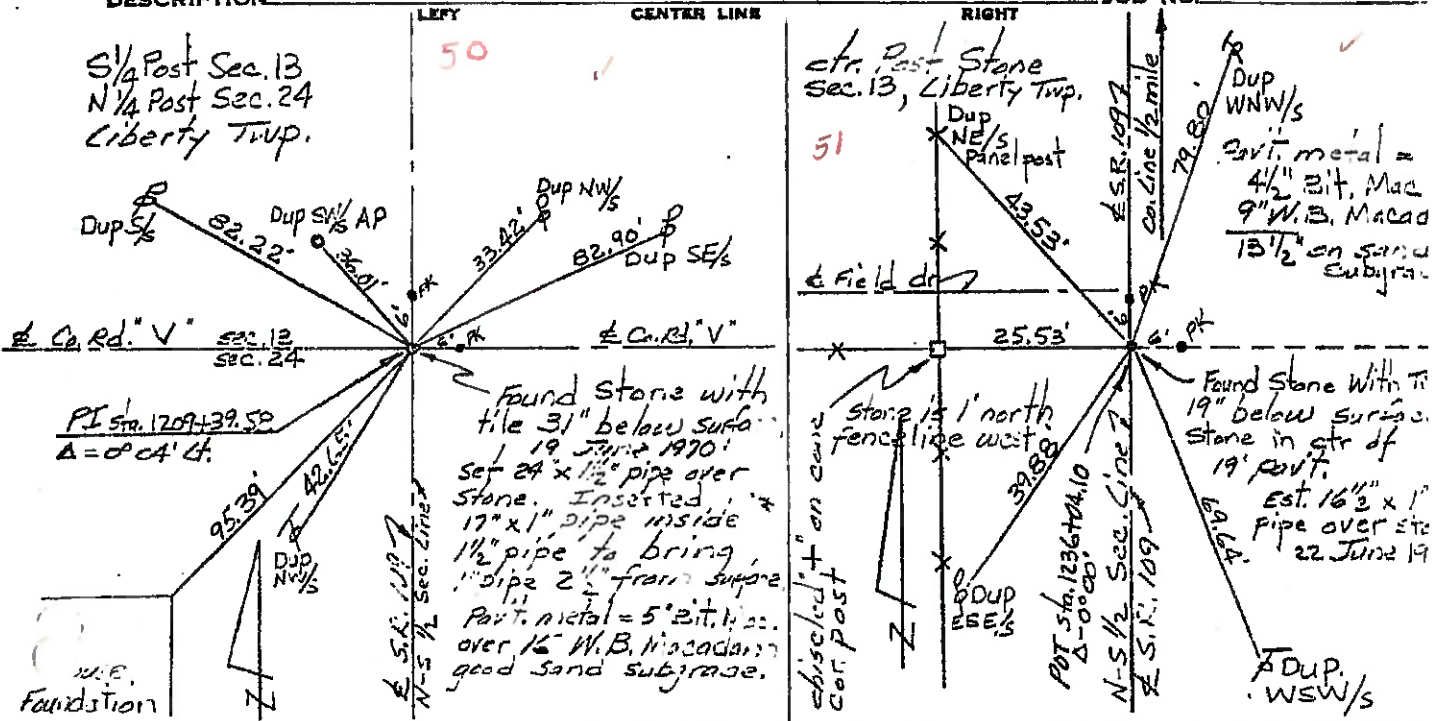
PERSONNEL	TITLE	PERSONNEL	TITLE	COUNTY	DATE
Tomsic				HENRY	DEC. 17, 1973
Heiser				S. R. 109	WEATHER
Vanyo				SEC. LIBERTY TWP	TEMP.
Granata					

DESCRIPTION	LEFT	CENTER LINE	RIGHT	JOB NO.
-------------	------	-------------	-------	---------



PERSONNEL TITLE PERSONNEL TITLE COUNTY HENRY DATE June 1970
Red Beach _____
Newcomb _____
Knappe _____
Wise _____
 S. R. 109 WEATHER _____
 SEC. Liberty Twp TEMP. _____

CONTROL POINTS



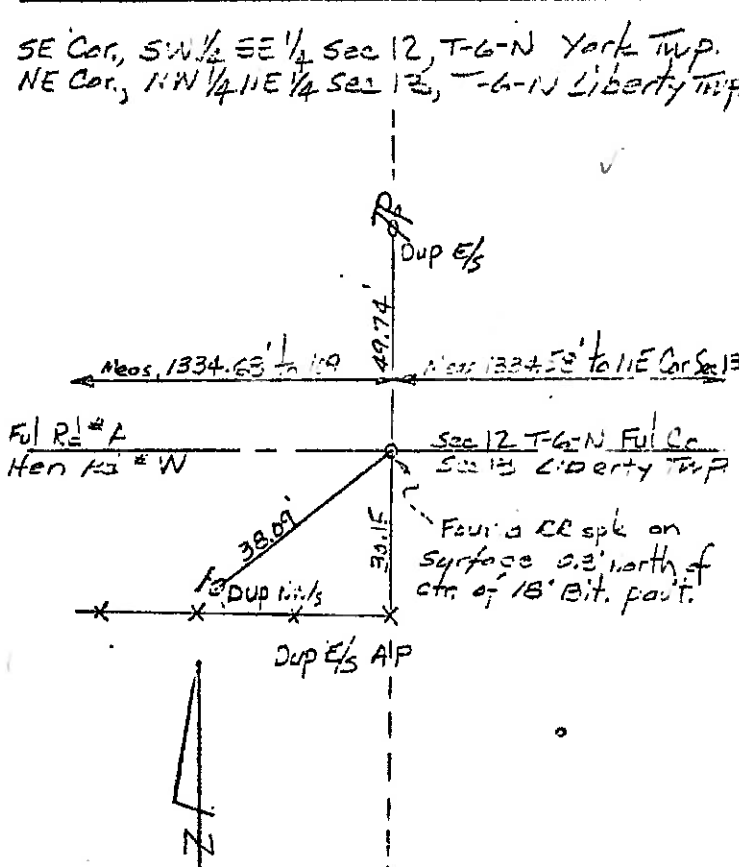
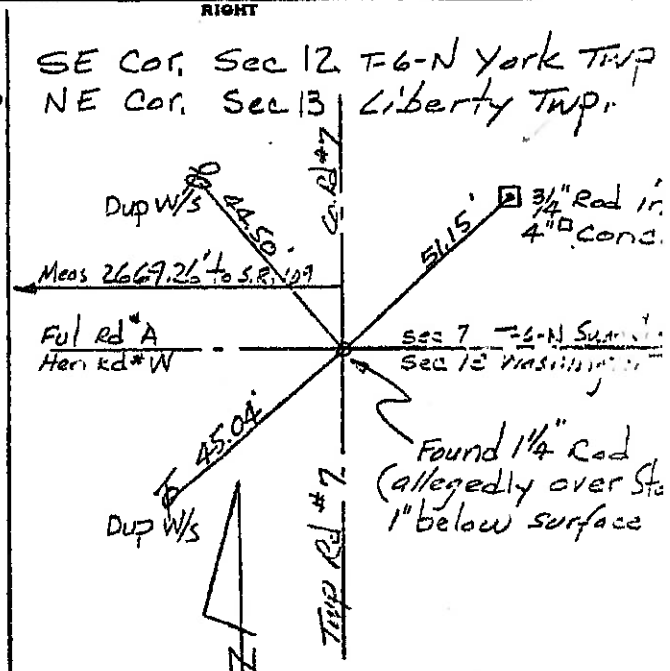
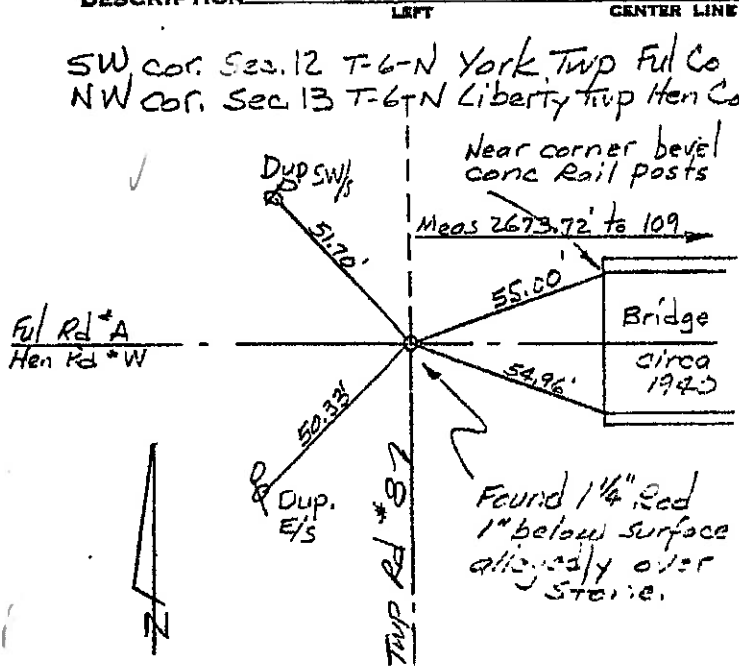
PERSONNEL	TITLE	PERSONNEL	TITLE
Red Beach			
Newcomb			
Knapp			
Lilise			

COUNTY HENRY - FULTON DATE JULY 1970

S. R. 109 WEATHER _____

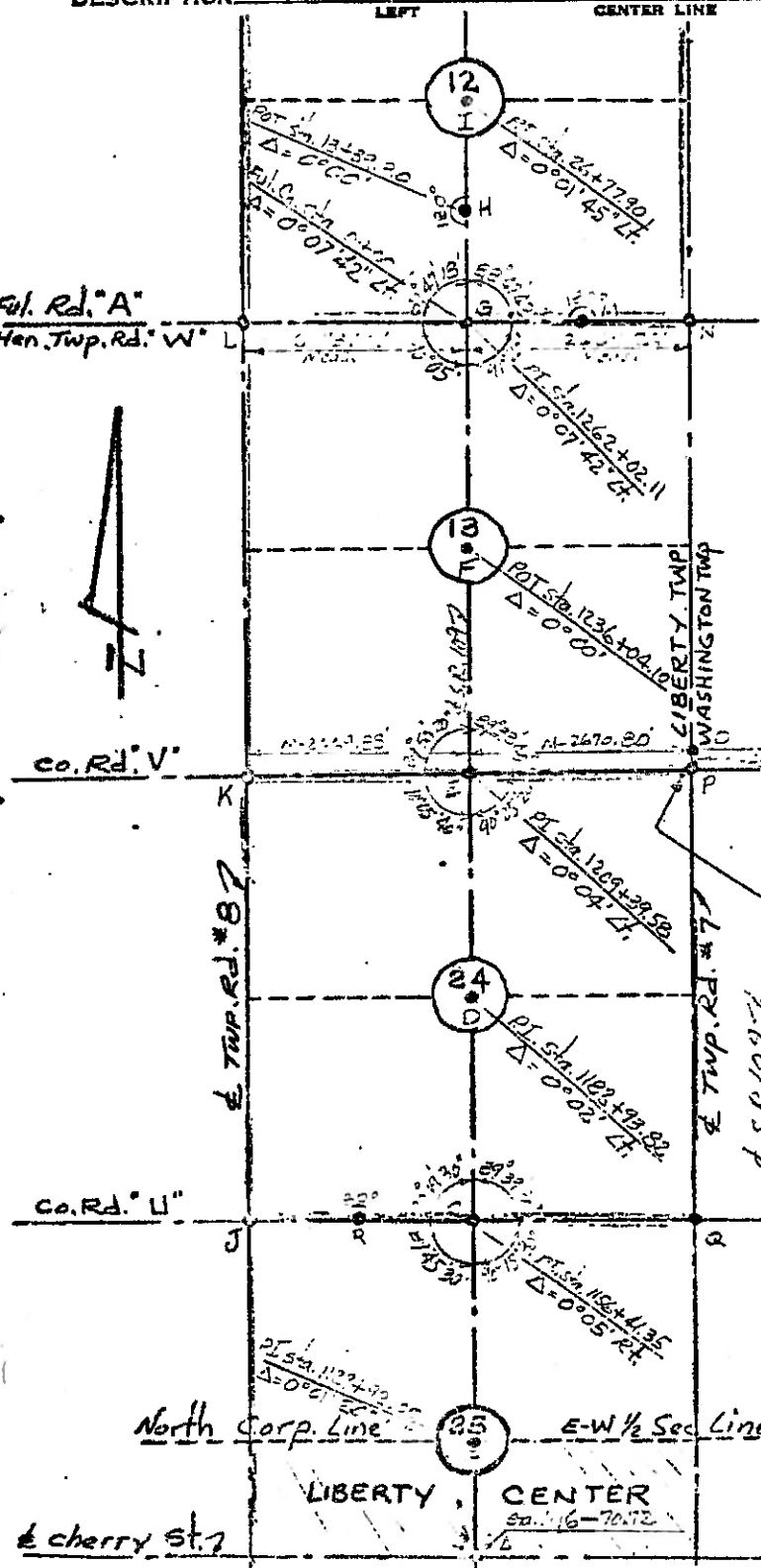
SEC. 12 & 13 T-6-N TEMP. _____

DESCRIPTION CENTRO. POINTS YORK - LIBERTY JOB NO. _____



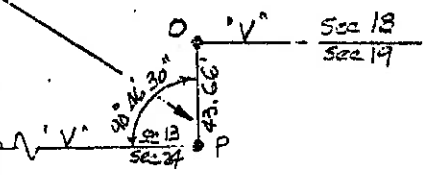
PERSONNEL	TITLE	PERSONNEL	TITLE	COUNTY	DATE
Red Beach				HENRY	June-July 1977
Neevcomib				S. R.	109
Knape				WEATHER	
Wise				SEC	LIBERTY CENTER NORTH
DESCRIPTION	ALIGNMENT & CONTROLS			JOB NO.	

52
51
49
47



LEGEND

- A - Found recorded "t" in base conc. Est. 1/2" pipe over "t"
- B - Reconstituted CHACKEN'S SAN. Vol. 6/14, 1952 H.S. Co. Engr. Est. 23"x1" pipe
- C, D, E, F, H, I - Found stones from old records. Est. 1" pipes over stones.
- G - Found recorded I Pin. I. Pin allegedly over Stone.
- J, K, L - Found recorded I Rods I Rods allegedly over stones.
- M - Found RR spk on surface from county records. RR spk is 1894, 68 east of the S.R. 109 (Neas.)
- N - Found recorded I Rod I Rod allegedly over Stone.
- O, P - Found stones from old references. Est. 1" pipes over stones.
- Q - Found I Rod from county records. slipped 1/2" pipe over Rod
- R - Found I pipe on surface I pipe is allegedly over Stone



LIBERTY CENTER
S. 16-70.72

