

O.D.O.T. DISTRICT 2 SURVEY OFFICE (USE ONLY)

PERSONNEL

REFERENCE NO. 1

SHEET 1 OF 43

NOTES LOEHRKE

DATE 5/27/92

ROUTE SR 110

H.C. CURTIS

WEATHER CLEAR

COUNTY HENRY

R.C. ROMETO

TEMP. 50°

TOWNSHIP NAPOLEON

DWG BY NIESE

PID _____

SECTION 13

T 5 N R 6 E

TYPE MONUMENT SM.R.R.SPIKE

ON SURFACE - ~~BELOW~~ ON

OFFSET \odot PAVEMENT ON LT : RT

- TO - EDGE PAVEMENT

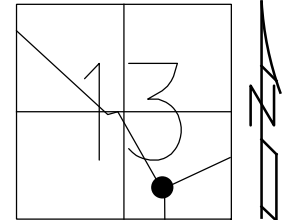
STATION: 15+30

HORIZ.DATUM: _____

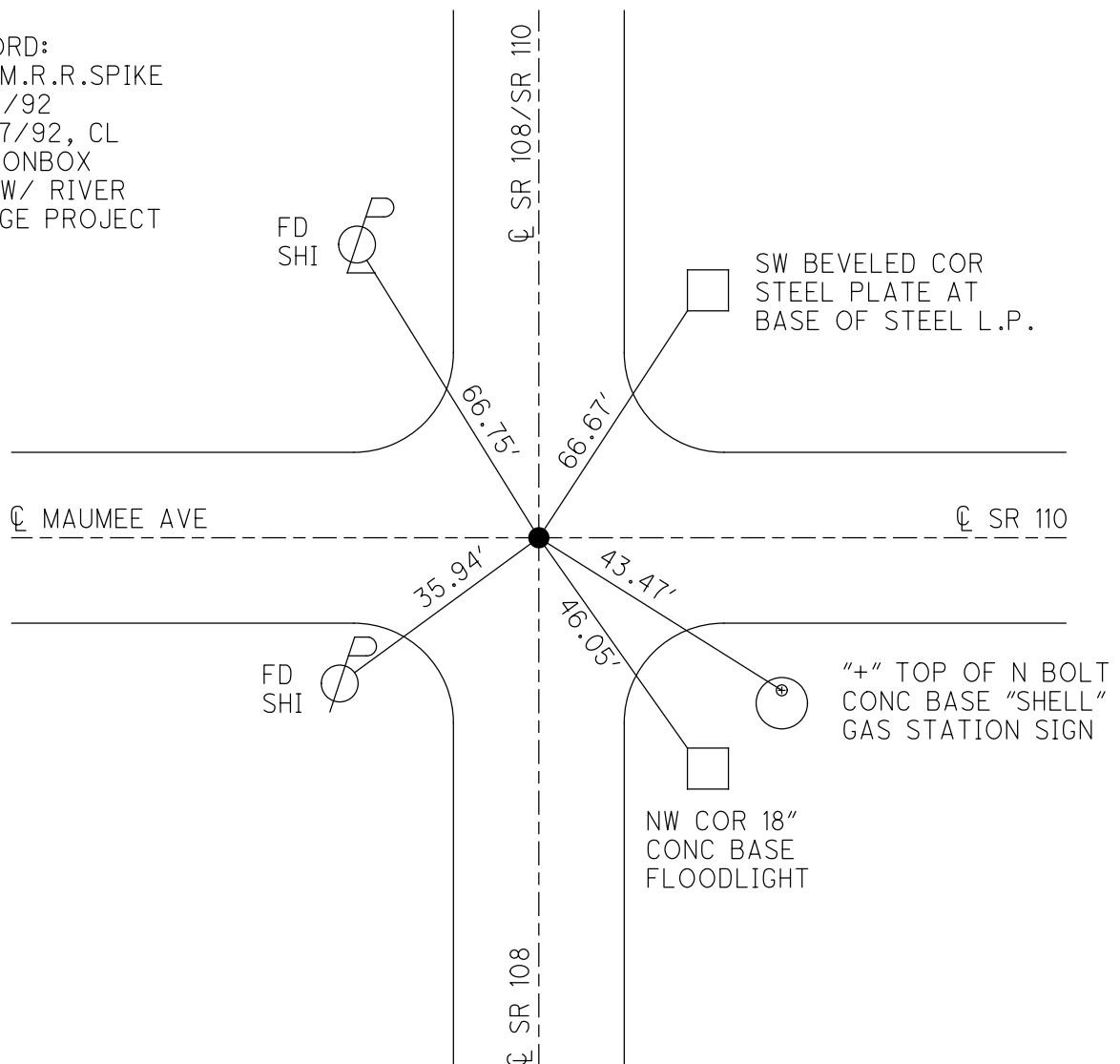
GEOID: _____

GRID: NORTHING: _____

EASTING: _____



RECORD:
FD SM.R.R.SPIKE
5/27/92
10/27/92, CL
FD MONBOX
SET W/ RIVER
BRIDGE PROJECT

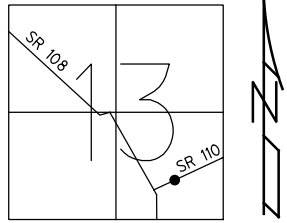


O.D.O.T. DISTRICT 2 SURVEY OFFICE (USE ONLY)

PERSONNEL _____ REFERENCE NO. 1 A SHEET 2 OF 44
 NOTES ASTON DATE 8/18/23 ROUTE SR 110
 H.C. NIESE WEATHER CLEAR COUNTY HENRY
 R.C. RHOADES TEMP. 75° TOWNSHIP NAPOLEON
AUBLE SECTION 13
 DWG BY RHOADES PID 94321 T 5 N R 6 E

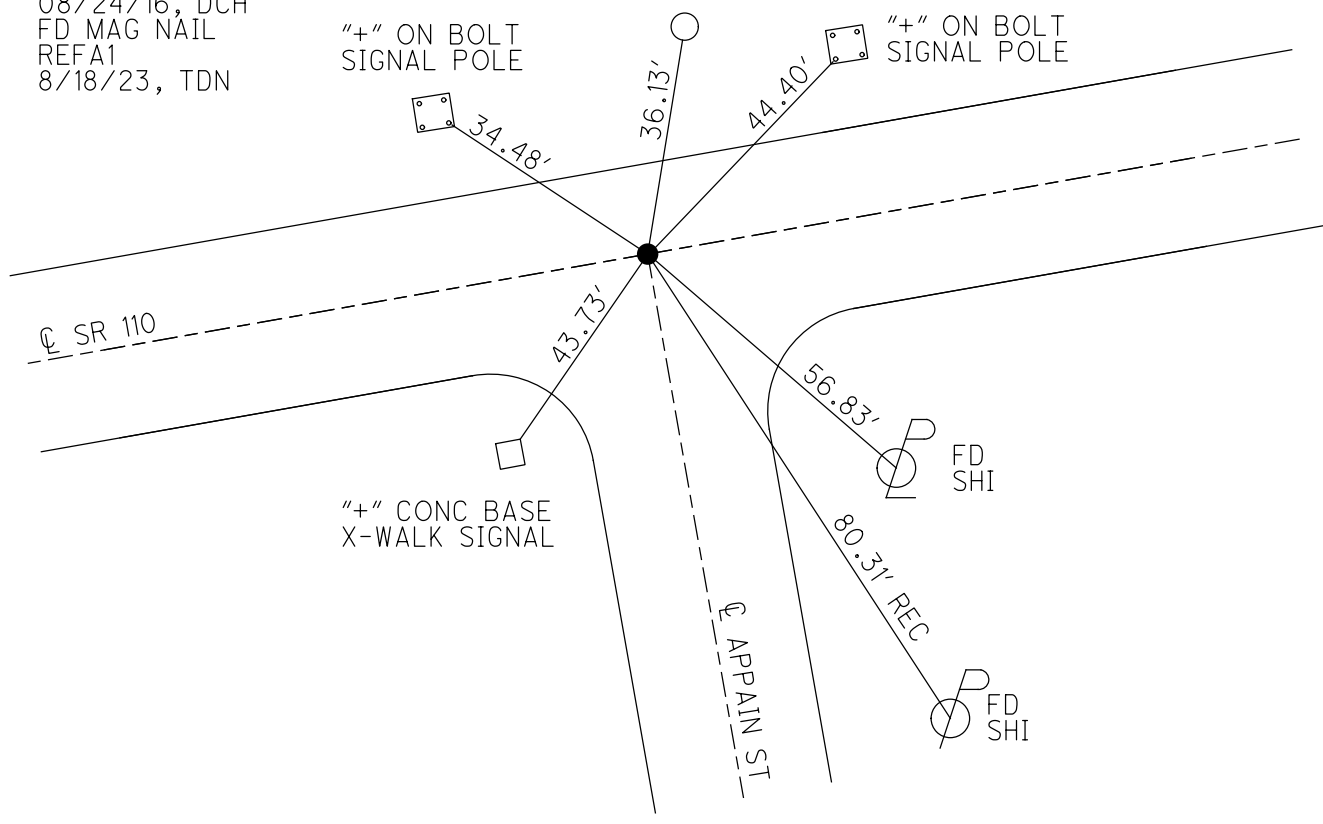
TYPE MONUMENT MAG NAIL
 ON SURFACE - ~~BELOW~~ ON
 OFFSET ☐ PAVEMENT ON LT : RT
55.4' TO LT EDGE PAVEMENT
 STATION: 24+91

HORZ.DATUM: NAD83 2011 GEOID: NAVD88 2018
 GRID: NORTHING: 631020.984 EASTING: 1524443.303



RECORD:
 SET MAG/WASHER
 12-15-06, RGN
 FD MAG NAIL
 SET BY OTHERS
 ONE EXISTING
 TIE CHECKED
 REFA1
 08/24/16, DCH
 FD MAG NAIL
 REFA1
 8/18/23, TDN

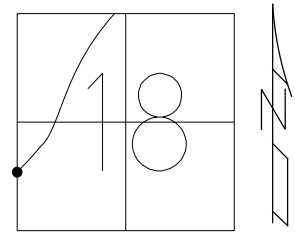
1' UP STEEL
 SIGN POST
 ON BASE TOP
 JOINT



O.D.O.T. DISTRICT 2 SURVEY OFFICE (USE ONLY)

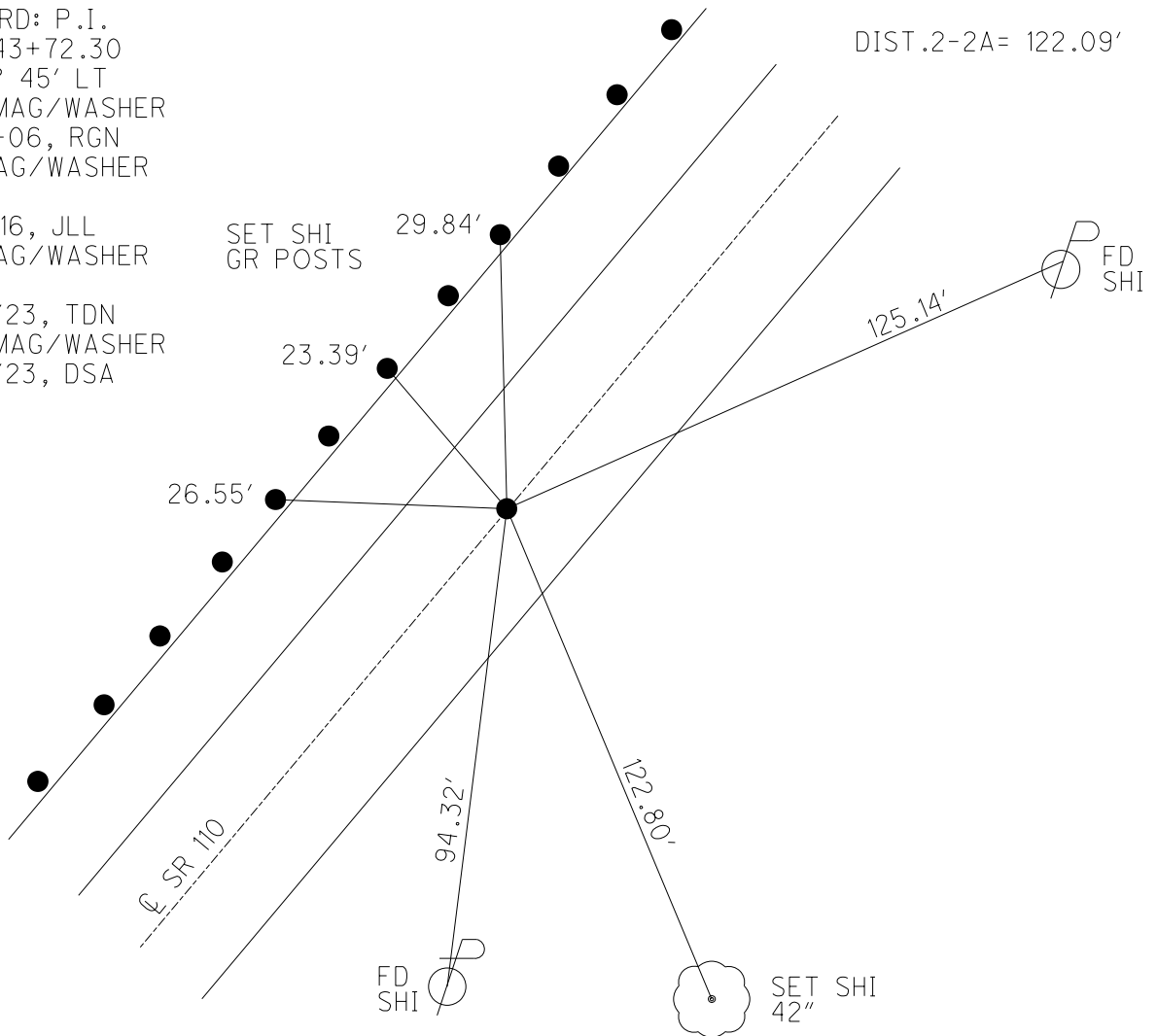
PERSONNEL	REFERENCE NO. <u>2</u>	SHEET <u>3</u> OF <u>51</u>
NOTES <u>MILLER</u>	DATE <u>12/19/23</u>	ROUTE <u>SR 110</u>
H.C. <u>AUBLE</u>	WEATHER <u>CLEAR</u>	COUNTY <u>HENRY</u>
R.C. <u>RHOADES</u>	TEMP. <u>27°</u>	TOWNSHIP <u>HARRISON</u>
<u>ASTON</u>		SECTION <u>18</u>
DWG BY <u>RHOADES</u>	PID <u>94321</u>	T <u>5</u> N R <u>7</u> E

TYPE MONUMENT MAG/WASHER
 ON SURFACE - ~~BELOW~~ ON
 OFFSET \odot PAVEMENT 0.5' ~~RT~~ : RT
13.8' TO RT EDGE PAVEMENT
 STATION: 38+48



HORIZ.DATUM: NAD83 2011 GEOID: NAVD88 2018
 GRID: NORTHING: 631896.053 EASTING: 1525486.661

RECORD: P.I.
 STA.43+72.30
 $\Delta = 8^\circ 45' \text{ LT}$
 SET MAG/WASHER
 12-15-06, RGN
 FD MAG/WASHER
 REF2
 1-29-16, JLL
 FD MAG/WASHER
 REF2
 8/18/23, TDN
 SET MAG/WASHER
 12/9/23, DSA



O.D.O.T. DISTRICT 2 SURVEY OFFICE (USE ONLY)

PERSONNEL

REFERENCE NO. 2 A

SHEET 4 OF 51

NOTES MILLER DATE 12/19/23
 H.C. AUBLE WEATHER CLEAR
 R.C. RHOADES TEMP. 27°
ASTON

ROUTE SR 110
 COUNTY HENRY
 TOWNSHIP HARRISON
 SECTION 18
T 5 N R 7 E

DWG BY RHOADES PID 94321

TYPE MONUMENT MAG/WASHER

ON SURFACE - ~~BELOW~~ ON

OFFSET ☉ PAVEMENT ON LT : RT

13.8' TO RT EDGE PAVEMENT

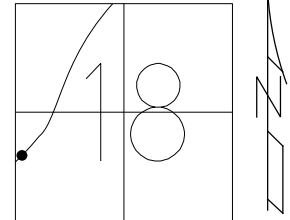
STATION: 39+70

HORIZ.DATUM: NAD83 2011

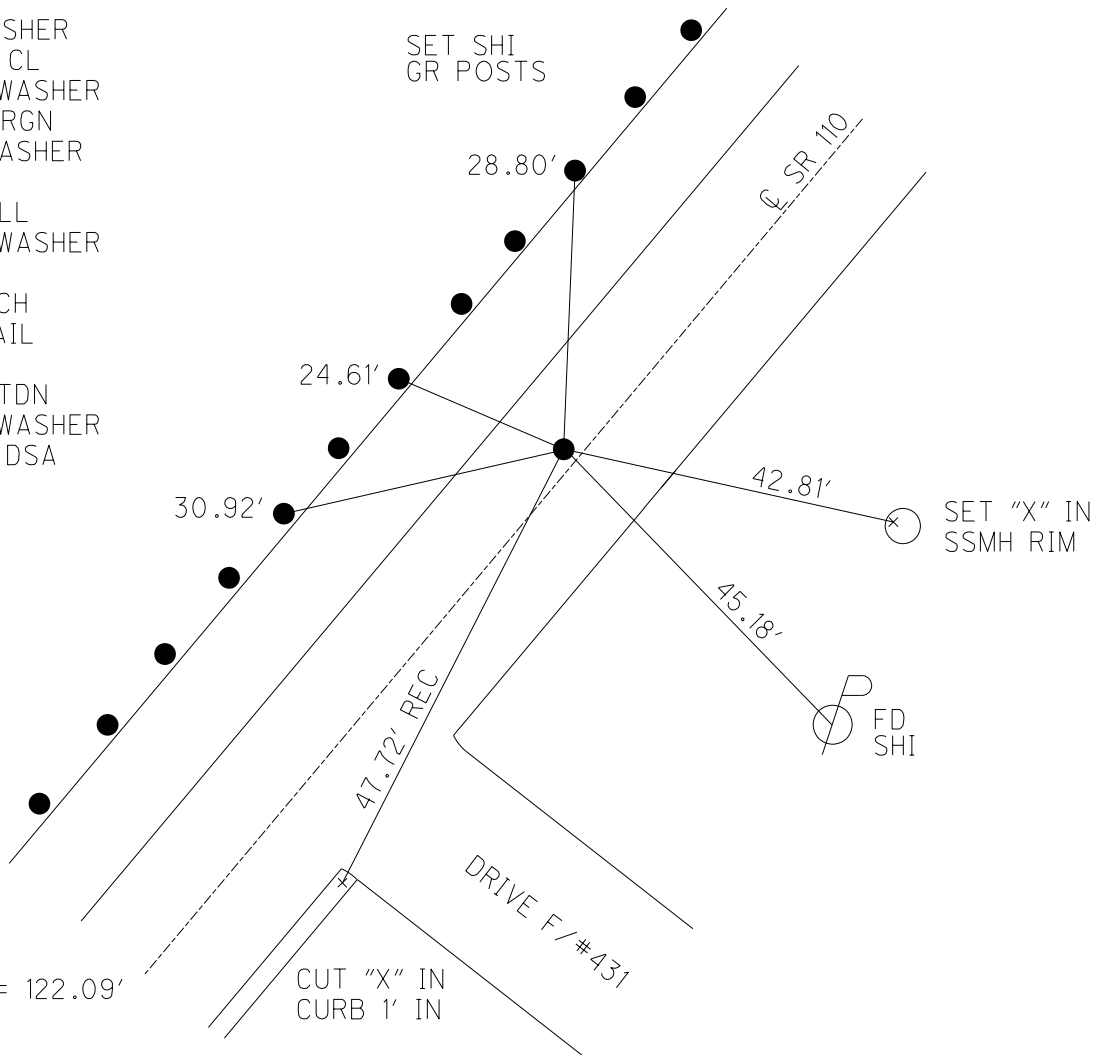
GEOID: NAVD88 2018

GRID: NORTHING: 631984.312

EASTING: 1525571.024



- RECORD:
 FD P.K.WASHER
 10-27-92, CL
 SET MAG/WASHER
 12-15-06, RGN
 FD MAG/WASHER
 REFA2
 1-29-16, JLL
 SET MAG/WASHER
 NEWREFA2
 8-24-16 DCH
 FD MAG NAIL
 REFA2
 8/18/23, TDN
 SET MAG/WASHER
 12/19/23, DSA

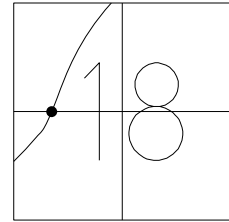


O.D.O.T. DISTRICT 2 SURVEY OFFICE (USE ONLY)

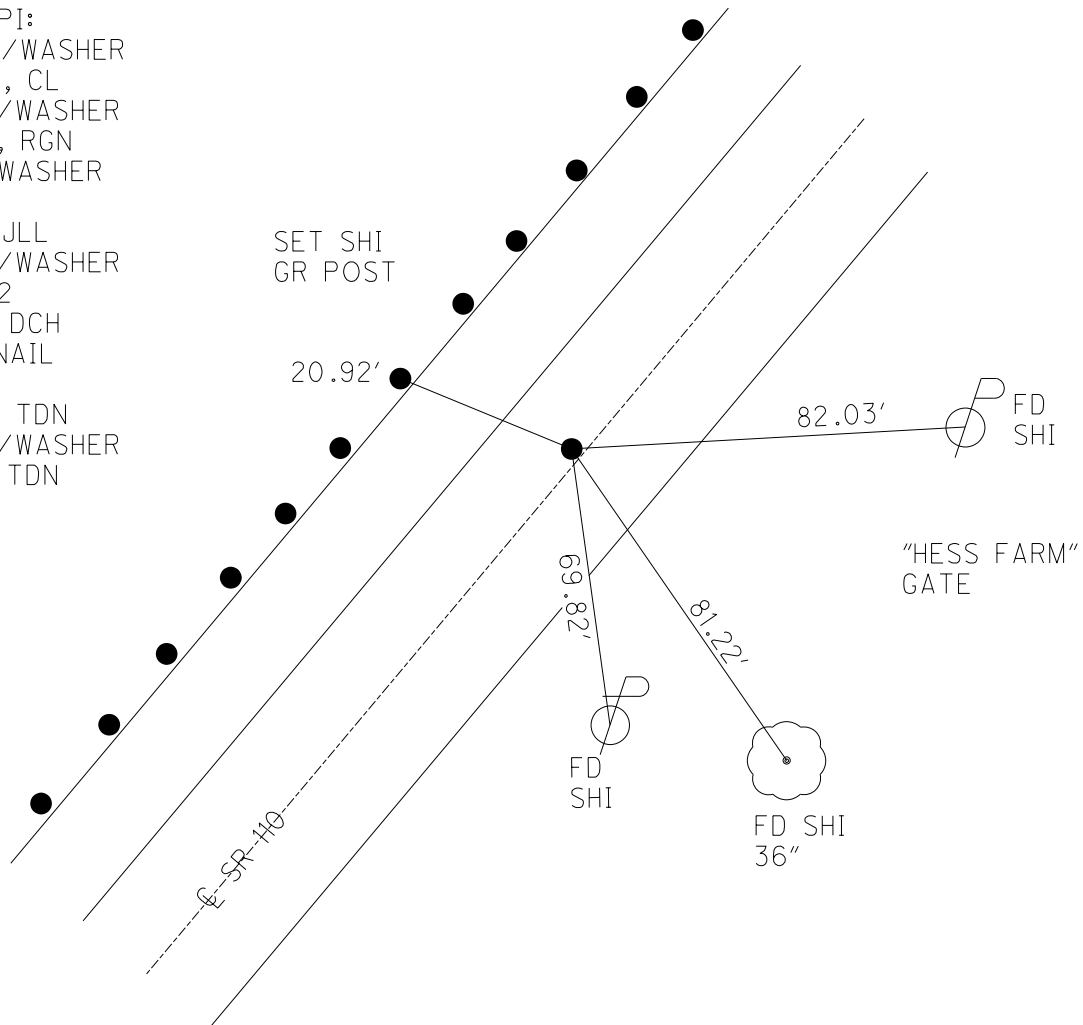
PERSONNEL _____ REFERENCE NO. 2 B SHEET 5 OF 51
 NOTES ASTON DATE 3/4/24 ROUTE SR 110
 H.C. NIESE WEATHER CLOUDY COUNTY HENRY
 R.C. ASTON TEMP. 60° TOWNSHIP HARRISON
 SECTION 18
 DWG BY RHOADES PID 94321 T 5 N R 7 E

TYPE MONUMENT MAG/WASHER
 ON SURFACE - ~~BELOW~~ ON
 OFFSET \varnothing PAVEMENT 2.3' LT : ~~RT~~
8.8' TO LT EDGE PAVEMENT
 STATION: 43+48

HORIZ.DATUM: NAD83 2011 GEOID: NAVD88 2018
 GRID: NORTHING: 632274.255 EASTING: 1525818.335



RECORD:
 RECORD PI:
 SET P.K./WASHER
 10-27-92, CL
 SET MAG/WASHER
 12-15-06, RGN
 FD MAG/WASHER
 REFB2
 1-29-16, JLL
 SET MAG/WASHER
 NEWREFB2
 8-24-16, DCH
 FD MAG NAIL
 REFB2
 8/18/23, TDN
 SET MAG/WASHER
 3/4/24, TDN



O.D.O.T. DISTRICT 2 SURVEY OFFICE (USE ONLY)

PERSONNEL

REFERENCE NO. 2 C

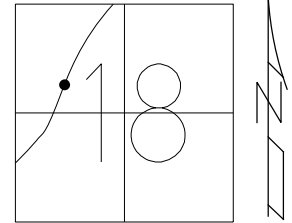
SHEET 6 OF 51

NOTES ASTON DATE 3/4/24
 H.C. NIESE WEATHER CLOUDY
 R.C. ASTON TEMP. 75°

ROUTE SR 110
 COUNTY HENRY
 TOWNSHIP HARRISON
 SECTION 18
 T 5 N R 7 E

DWG BY RHOADES PID 94321

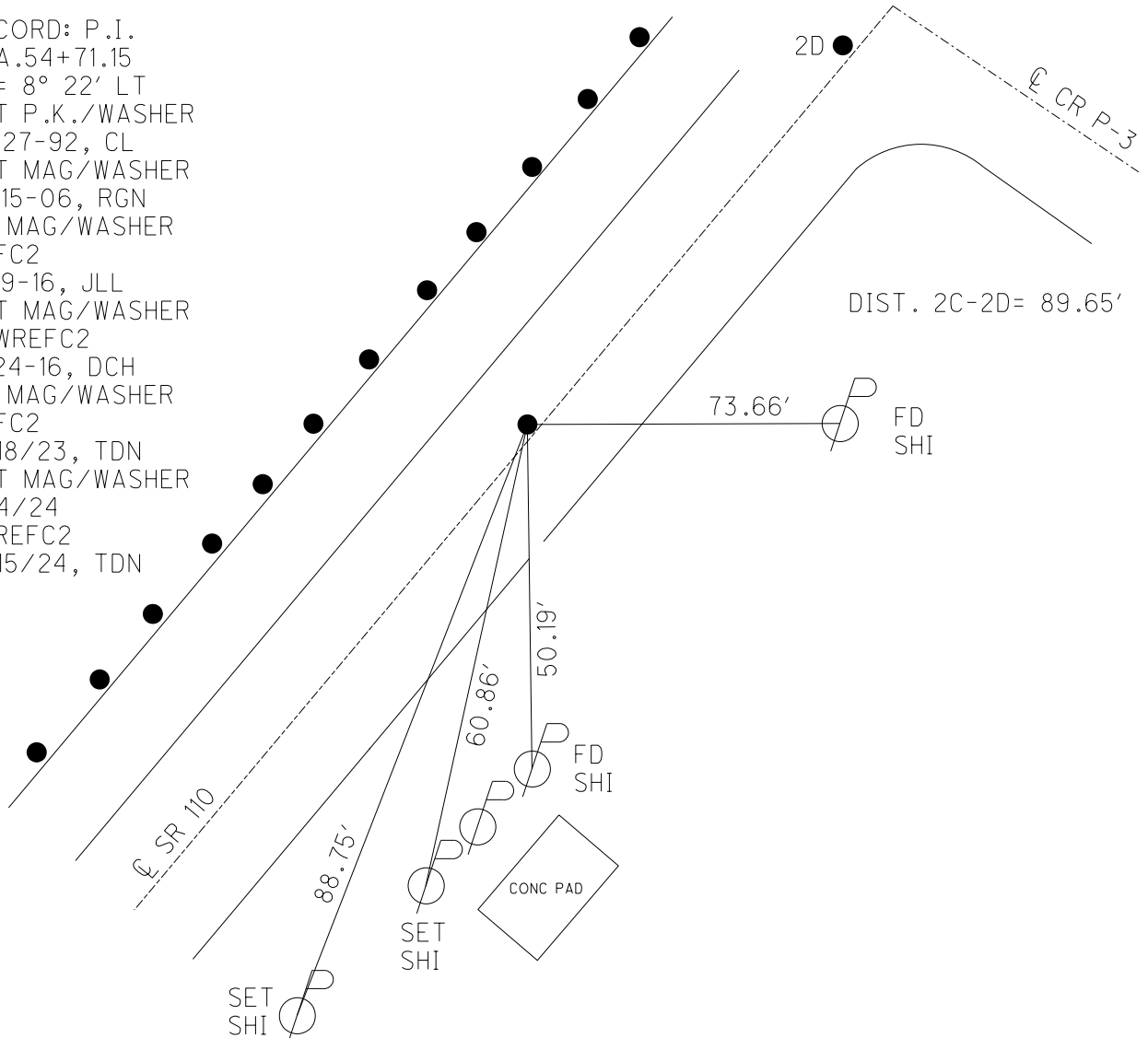
TYPE MONUMENT MAG/WASHER
 ON SURFACE - ~~BELOW~~ ON
 OFFSET \odot PAVEMENT 1.5' LT : ~~RT~~
9.6' TO LT EDGE PAVEMENT
 STATION: 49+44



HORZ. DATUM: NAD83 2011 GEOID: NAVD88 2018

GRID: NORTHING: 632760.852 EASTING: 1526162.326

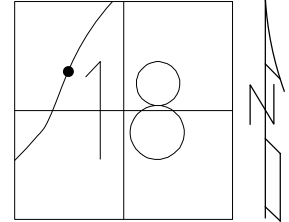
RECORD: P.I.
 STA. 54+71.15
 $\Delta = 8^\circ 22' \text{ LT}$
 SET P.K./WASHER
 10-27-92, CL
 SET MAG/WASHER
 12-15-06, RGN
 FD MAG/WASHER
 REFC2
 1-29-16, JLL
 SET MAG/WASHER
 NEWREFC2
 8-24-16, DCH
 FD MAG/WASHER
 REFC2
 8/18/23, TDN
 SET MAG/WASHER
 3/4/24
 CKREFC2
 3/15/24, TDN



O.D.O.T. DISTRICT 2 SURVEY OFFICE (USE ONLY)

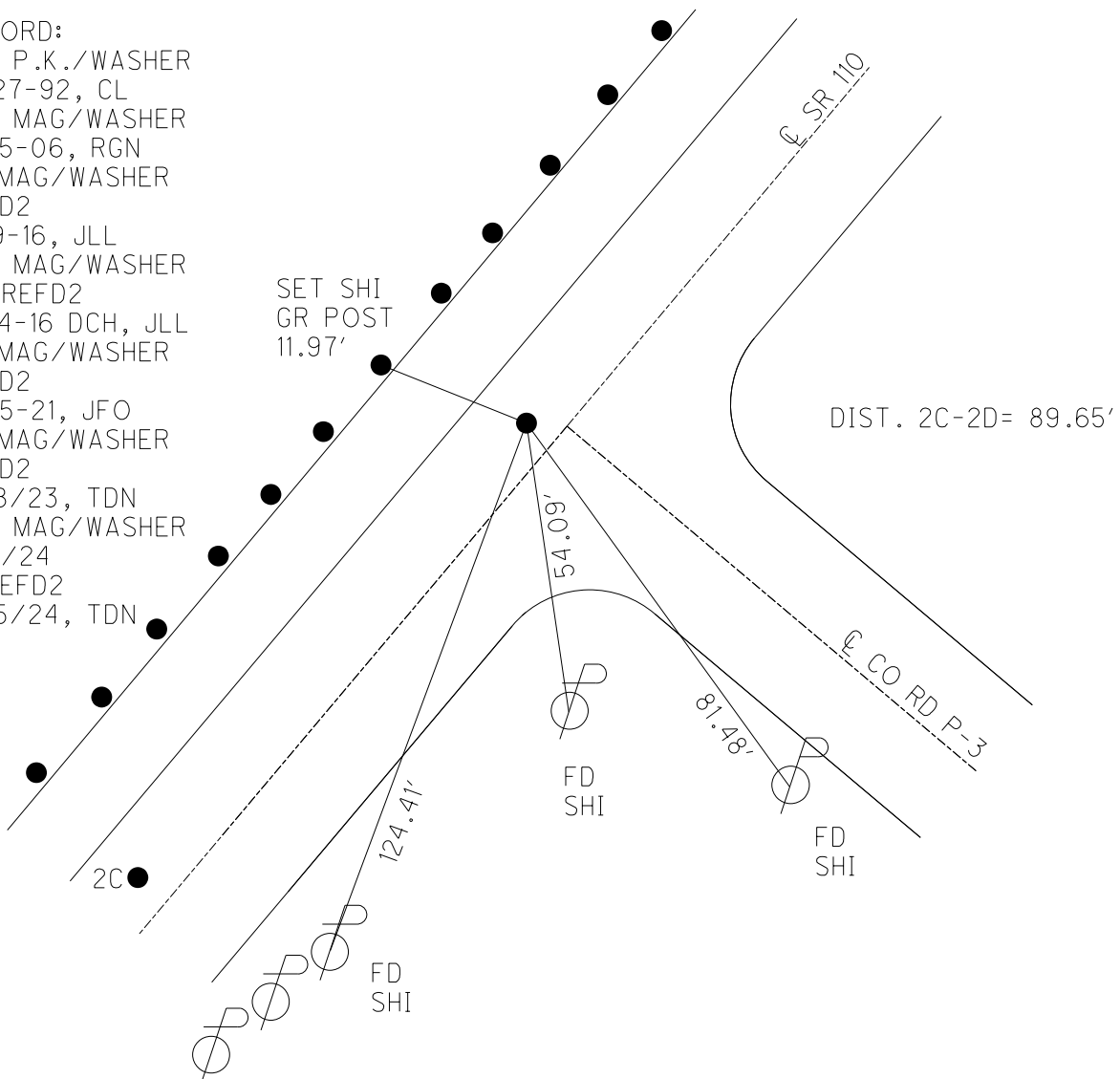
PERSONNEL _____ REFERENCE NO. 2 D SHEET 7 OF 51
 NOTES ASTON DATE 3/4/24 ROUTE SR 110
 H.C. NIESE WEATHER BREEZY COUNTY HENRY
 R.C. ASTON TEMP. 60° TOWNSHIP HARRISON
 SECTION 18
 DWG BY RHOADES PID 94321 T 5 N R 7 E

TYPE MONUMENT MAG/WASHER
 ON SURFACE - ~~BELOW~~ ON
 OFFSET \bar{C} PAVEMENT 5.0' LT : ~~RT~~
5.6' TO LT EDGE PAVEMENT
 S.L.M. 50+49.14



HORIZ.DATUM: NAD83 (2011) GEOID: NAVD88 2018
 GRID: NORTHING: 632840.862 EASTING: 1526202.745

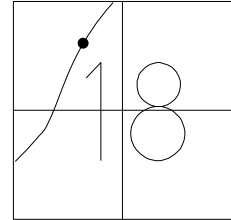
- RECORD:
 SET P.K./WASHER
 10-27-92, CL
 SET MAG/WASHER
 12-15-06, RGN
 FD MAG/WASHER
 REFD2
 1-29-16, JLL
 SET MAG/WASHER
 NEWREFD2
 8-24-16 DCH, JLL
 FD MAG/WASHER
 REFD2
 5-05-21, JFO
 FD MAG/WASHER
 REFD2
 8/18/23, TDN
 SET MAG/WASHER
 3/4/24
 CKREFD2
 3/15/24, TDN



O.D.O.T. DISTRICT 2 SURVEY OFFICE (USE ONLY)

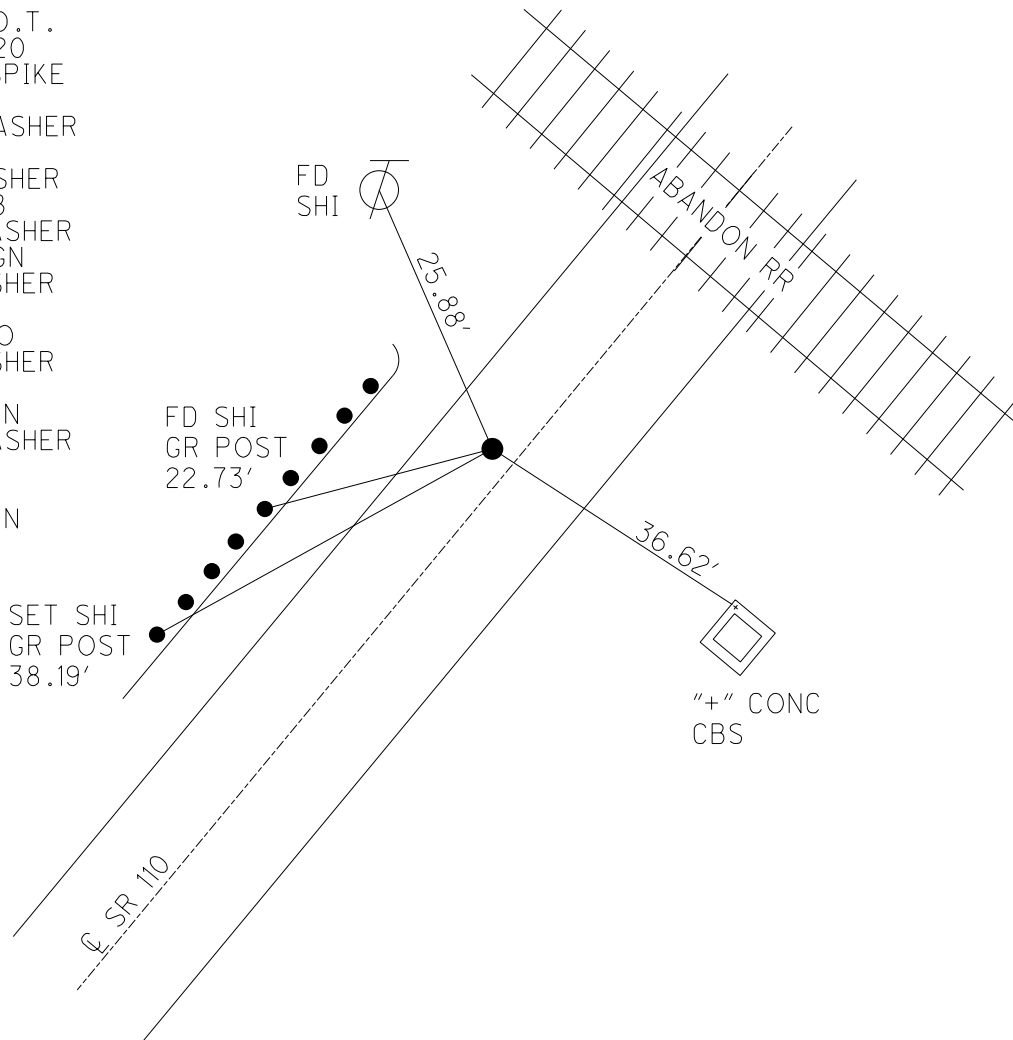
PERSONNEL _____ REFERENCE NO. 4 SHEET 8 OF 51
 NOTES ASTON DATE 3/4/24 ROUTE SR 110
 H.C. NIESE WEATHER BREEZY COUNTY HENRY
 R.C. ASTON TEMP. 60° TOWNSHIP HARRISON
 SECTION 18
 DWG BY RHOADES PID 94321 T 5 N R 7 E

TYPE MONUMENT MAG/WASHER
 ON SURFACE - ~~BELOW~~ ON
 OFFSET \odot PAVEMENT 2.9' LT : ~~RT~~
8.6' TO LT EDGE PAVEMENT
 S.L.M. 60+15.58



HORIZ.DATUM: NAD83 (2011) GEOID: NAVD88 2018
 GRID: NORTHING: 633702.173 EASTING: 1526641.064

RECORD: P.O.T.
 STA.65+27.20
 FD SM.R.R.SPIKE
 5-27-92, CL
 SET P.K./WASHER
 10-27-92
 FD P.K./WASHER
 9/14/06, MB
 SET MAG/WASHER
 12-15-06, RGN
 FD MAG/WASHER
 REF4
 5-05-21, JFO
 FD MAG/WASHER
 REF4
 8/18/23, TDN
 SET MAG/WASHER
 3/4/24
 CKREF4
 3/15/24, TDN



O.D.O.T. DISTRICT 2 SURVEY OFFICE (USE ONLY)

PERSONNEL

REFERENCE NO. 4 A

SHEET 9 OF 51

NOTES NIESE DATE 3/15/24
H.C. NIESE WEATHER BREEZY
R.C. ASTON TEMP. 54°

ROUTE SR 110
COUNTY HENRY
TOWNSHIP HARRISON
SECTION 7
T 5 N R 7 E

DWG BY RHOADES PID 94321

TYPE MONUMENT MONBOX W/ 1" IPIN

ON SURFACE - ~~BELOW~~ ON

OFFSET ☉ PAVEMENT ON LT : RT

- TO - EDGE PAVEMENT

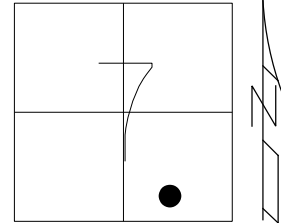
STATION: 101+94.89

HORZ.DATUM: NAD83 2011

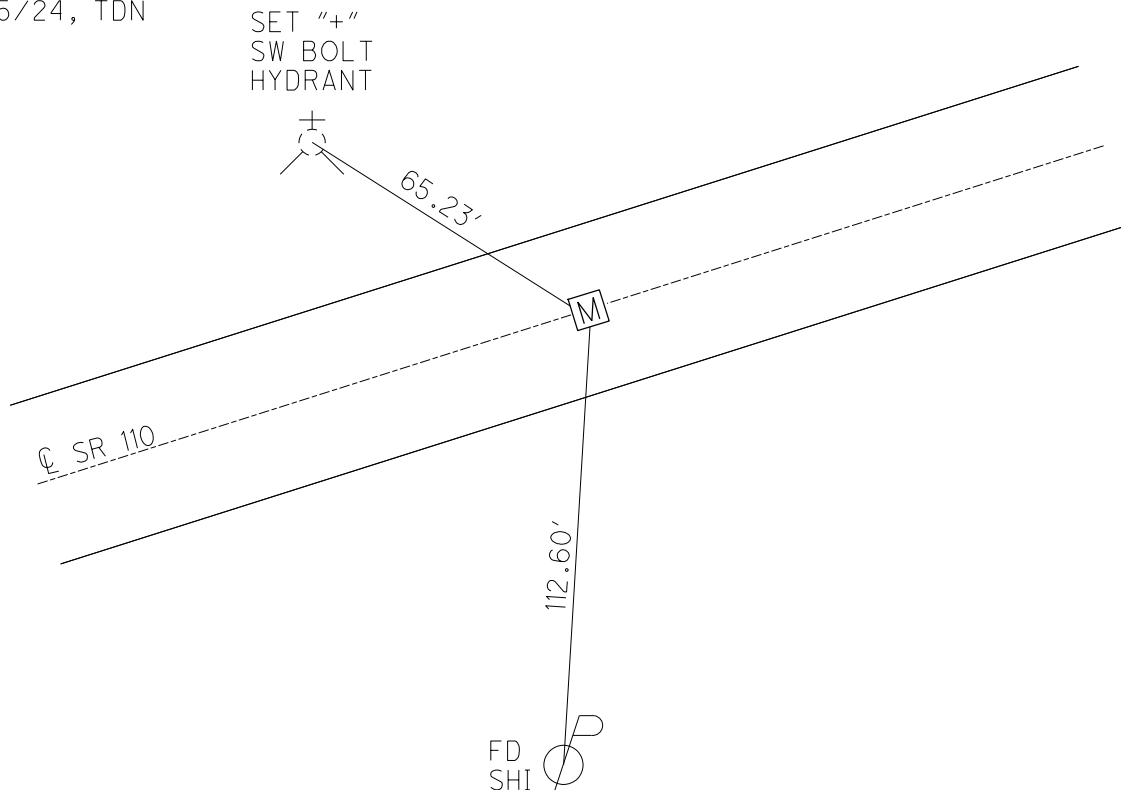
GEOID: NAVD88 2018

GRID: NORTHING: 636241.747

EASTING: 1529072.041



RECORD: NEW P.T.
STA.101+94.89
FD MONBOX
W/1" IPIN
4/27/23, DSA
FD MONBOX
1" IPIN
REFAA4
3/15/24, TDN



O.D.O.T. DISTRICT 2 SURVEY OFFICE (USE ONLY)

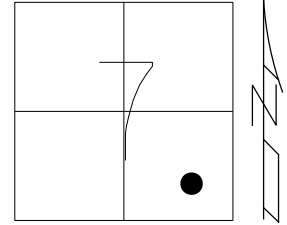
PERSONNEL _____ REFERENCE NO. 4 AB SHEET 10 OF 51
 NOTES NIESE DATE 3/15/24 ROUTE SR 110
 H.C. NIESE WEATHER BREEZY COUNTY HENRY
 R.C. ASTON TEMP. 54° TOWNSHIP HARRISON
 DWG BY RHOADES PID 94321 SECTION 7
 T 5 N R 7 E

TYPE MONUMENT MONBOX W/ 1" IPIN
 ON SURFACE - ~~BELOW~~ ON
 OFFSET \odot PAVEMENT - LT : RT
- TO - EDGE PAVEMENT

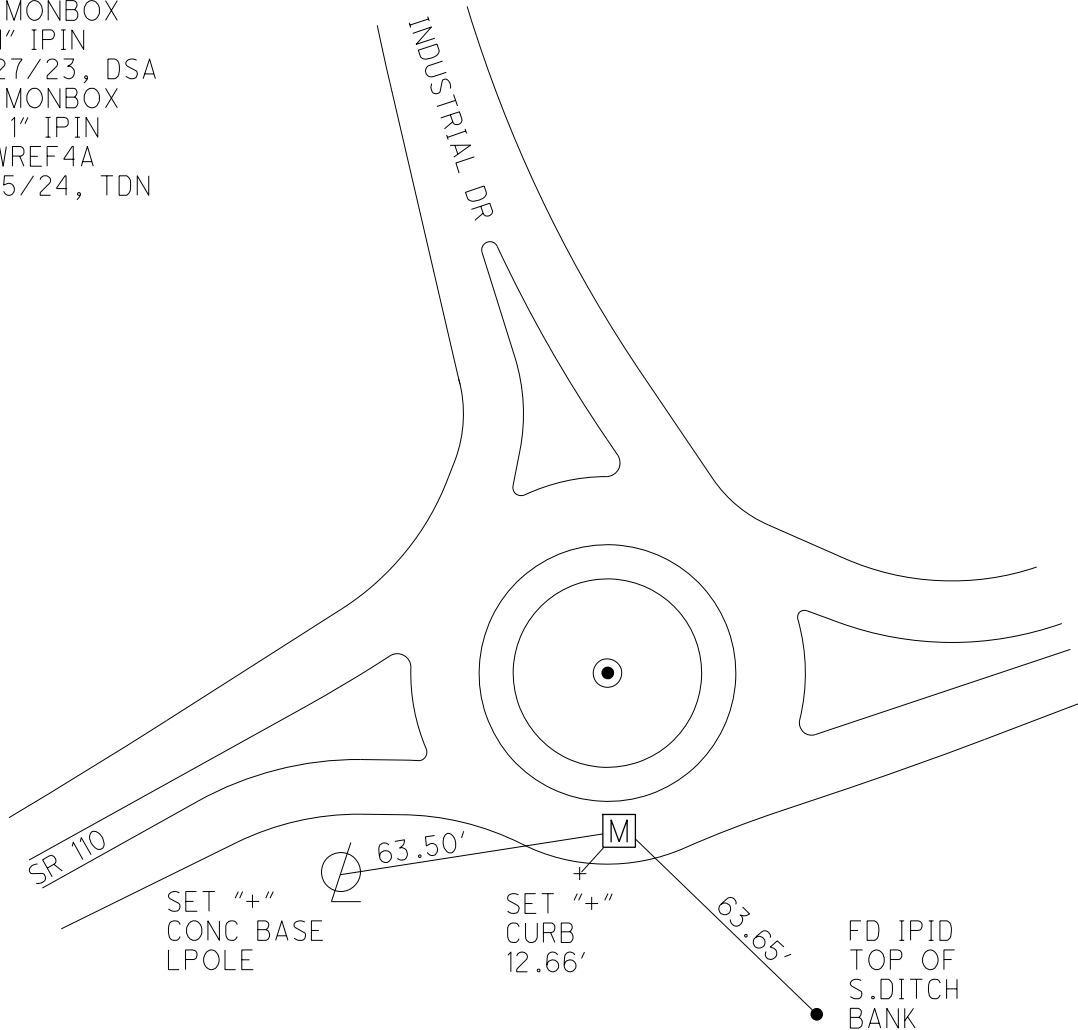
STATION: 106+40.00, INDUSTRIAL DR. STA= 31+42.43

HORIZ. DATUM: NAD83 2011 GEOID: NAVD88 2018

GRID: NORTHING: 636344.117 EASTING: 1529505.215



RECORD: P.I.
 STA. 106+40
 FD MONBOX
 W/ 1" IPIN
 4/27/23, DSA
 FD MONBOX
 W/ 1" IPIN
 NEWREF4A
 3/15/24, TDN



O.D.O.T. DISTRICT 2 SURVEY OFFICE (USE ONLY)

PERSONNEL

REFERENCE NO. 4 AC

SHEET 11 OF 51

NOTES AUBLE DATE 4/27/23
H.C. _____ WEATHER FAIR
R.C. _____ TEMP. 29°

ROUTE INDUSTRIAL DR.
COUNTY HENRY
TOWNSHIP HARRISON
SECTION 7
T 5 N R 7 E

DWG BY RHOADES PID 22984

TYPE MONUMENT MONBOX W/ 1" IPIN

ON SURFACE - ~~BELOW~~ ON _____

OFFSET \odot PAVEMENT - _____ LT : RT

_____ TO _____ EDGE PAVEMENT

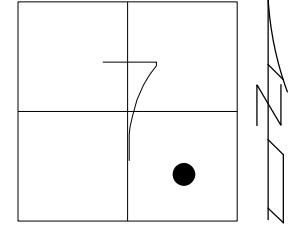
STATION: 35+06.04

HORZ.DATUM: NAD83 2011

GEOID: NAVD88 2009

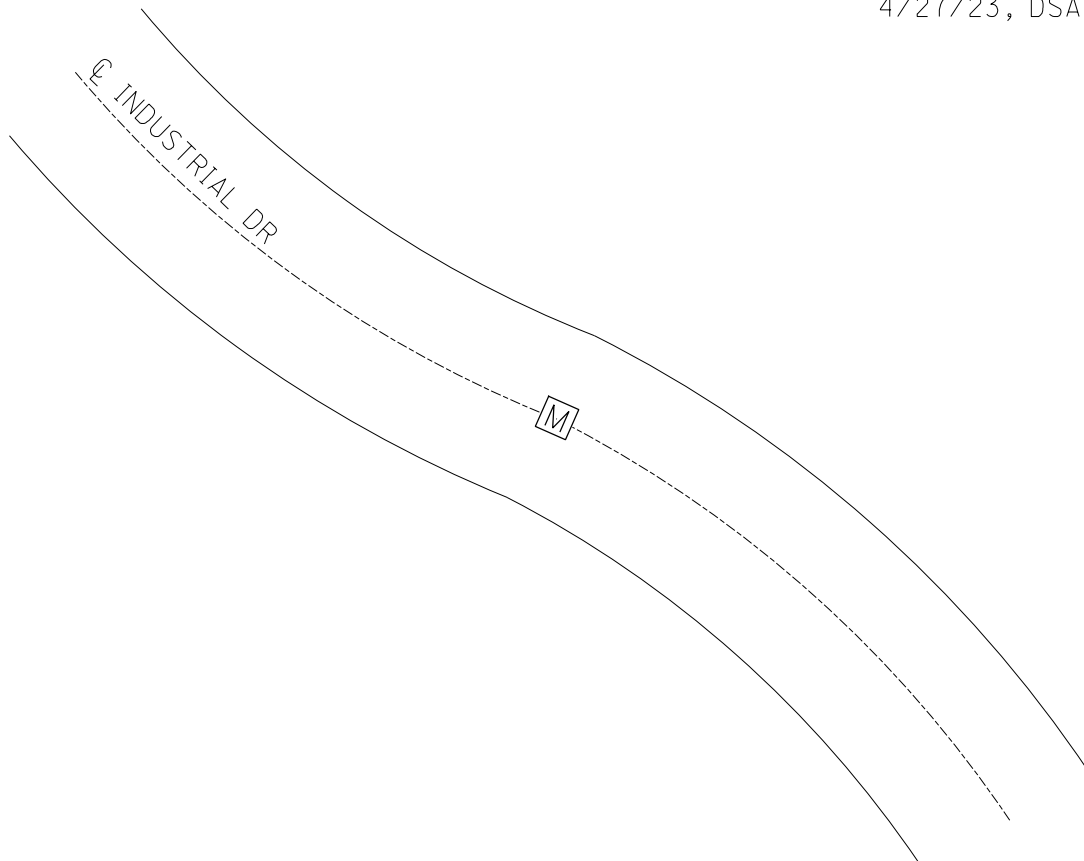
GRID: NORTHING: 636658.643

EASTING: 1529385.862



NOTE: PAF=
1.0000675074

RECORD: P.R.C.
STA.35+06.04
FD MONBOX
W/1" IPIN
4/27/23, DSA



O.D.O.T. DISTRICT 2 SURVEY OFFICE (USE ONLY)

PERSONNEL

REFERENCE NO. 4 AD

SHEET 12 OF 51

NOTES AUBLE

DATE 4/27/23

ROUTE INDUSTRIAL DR.

H.C. _____

WEATHER FAIR

COUNTY HENRY

R.C. _____

TEMP. 29°

TOWNSHIP HARRISON

DWG BY RHOADES

PID 22984

SECTION 7

T 5 N R 7 E

TYPE MONUMENT MONBOX W/ 1" IPIN

ON SURFACE - ~~BELOW~~ ON

OFFSET 0 PAVEMENT - _____ LT : RT

- TO - EDGE PAVEMENT

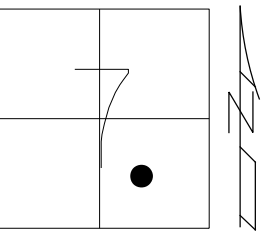
STATION: 38+16.09

HORIZ.DATUM: NAD83 2011

GEOID: NAVD88 2009

GRID: NORTHING: 636840.057

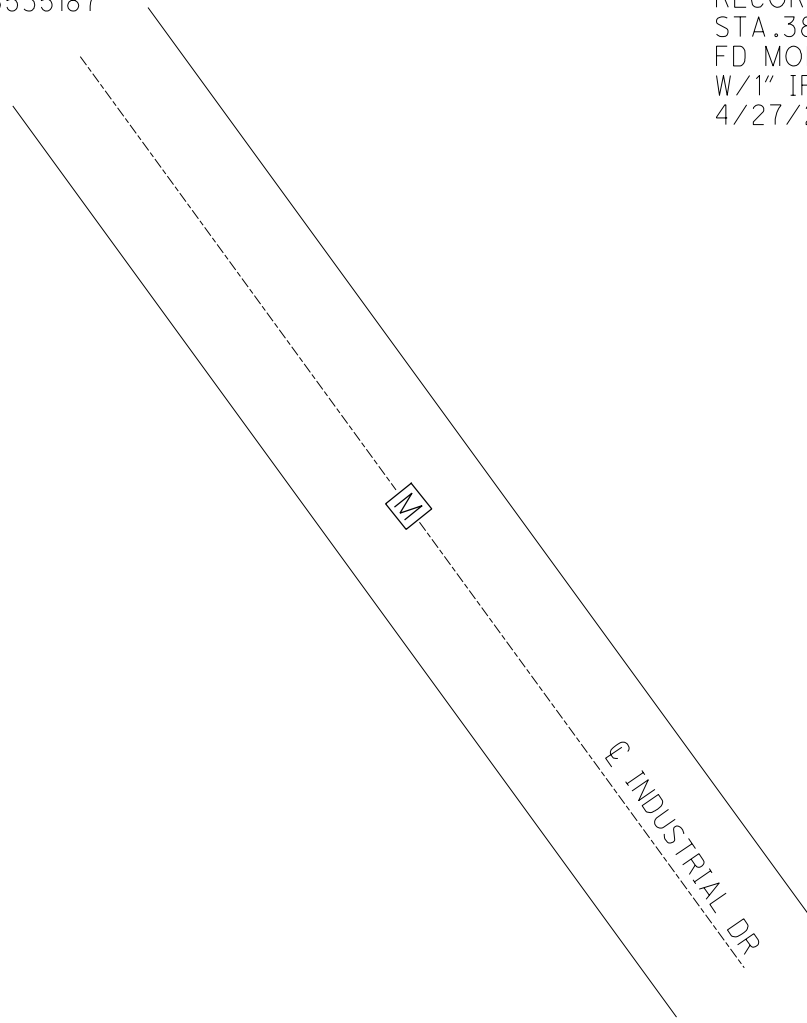
EASTING: 1529136.908



NOTE: PAF=
1.0000675074

LIBERTY BRIDGE
HENRY CO#3535187

RECORD: P.T.
STA.38+16.09
FD MONBOX
W/1" IPIN
4/27/23, DSA



O.D.O.T. DISTRICT 2 SURVEY OFFICE (USE ONLY)

PERSONNEL

REFERENCE NO. 4 AE

SHEET 13 OF 51

NOTES AUBLE

DATE 4/27/23

ROUTE INDUSTRIAL DR.

H.C. _____

WEATHER FAIR

COUNTY HENRY

R.C. _____

TEMP. 29°

TOWNSHIP LIBERTY

DWG BY RHOADES

PID 22984

SECTION 7

T 5 N R 7 E

TYPE MONUMENT CMON W/4" ALUM DISK

ON SURFACE - ~~BELOW~~ ON

OFFSET \odot PAVEMENT - _____ LT : RT

- _____ TO - _____ EDGE PAVEMENT

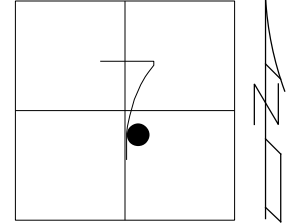
STATION: 50+59.41, CR 424 593+78.62

HORZ.DATUM: NAD83 2011

GEOID: NAVD88 2009

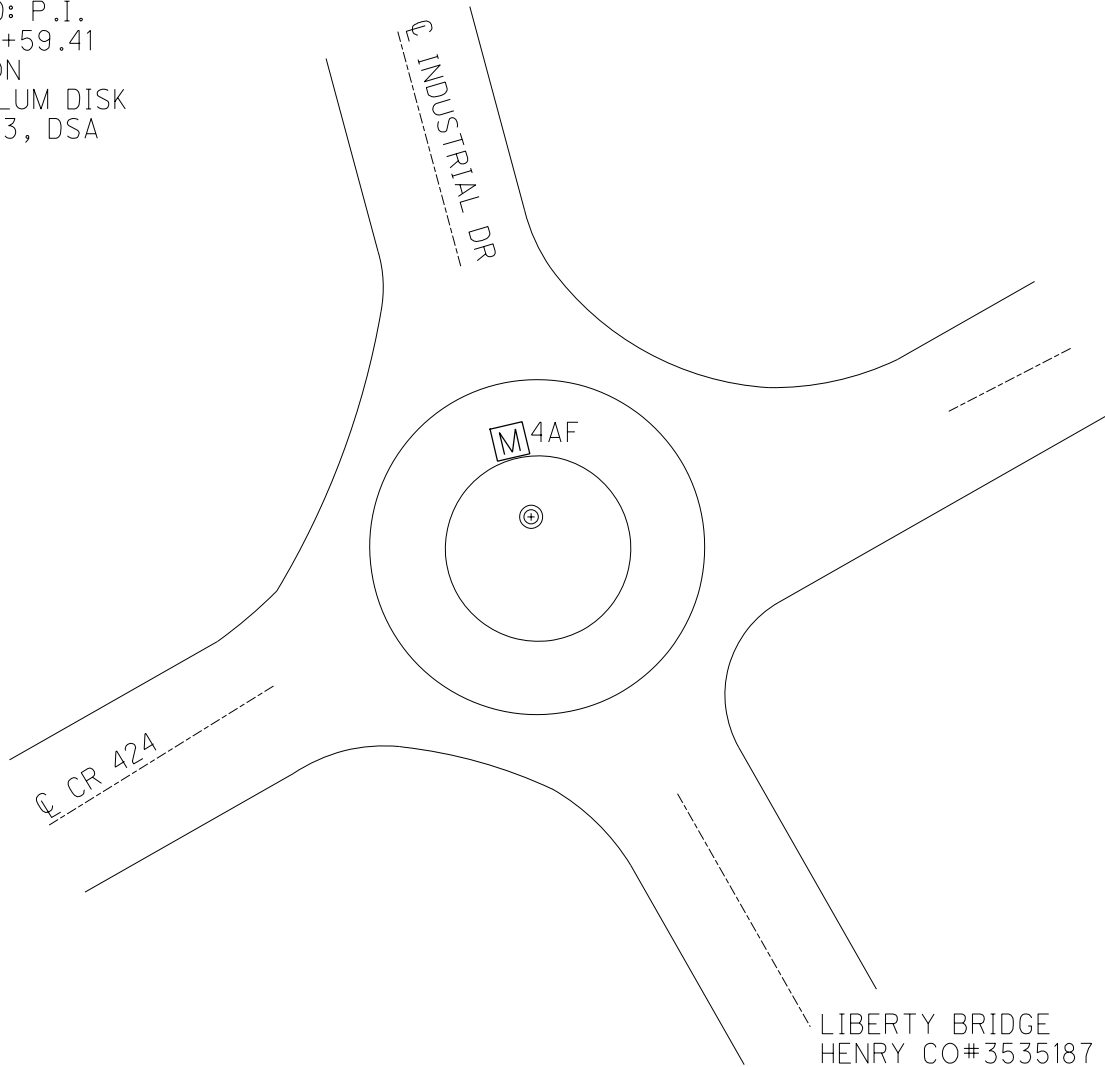
GRID: NORTHING: 637757.215

EASTING: 1528297.703



NOTE: PAF=
1.0000675074

RECORD: P.I.
STA.50+59.41
FD CMON
W/4" ALUM DISK
4/27/23, DSA



O.D.O.T. DISTRICT 2 SURVEY OFFICE (USE ONLY)

PERSONNEL

REFERENCE NO. 4 AF

SHEET 14 OF 51

NOTES AUBLE

DATE 4/27/23

ROUTE INDUSTRIAL DR.

H.C. _____

WEATHER FAIR

COUNTY HENRY

R.C. _____

TEMP. 29°

TOWNSHIP LIBERTY

DWG BY RHOADES PID 22984

SECTION 7

T 5 N R 7 E

TYPE MONUMENT MONBOX W/ 1" IPIN

ON SURFACE - ~~BELOW~~ ON

OFFSET ☉ PAVEMENT - _____ LT : RT

- _____ TO - _____ EDGE PAVEMENT

STATION: 50+77.68

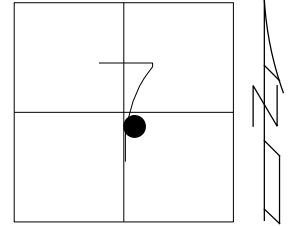
HORIZ.DATUM: NAD83 2011

GEOID: NAVD88 2009

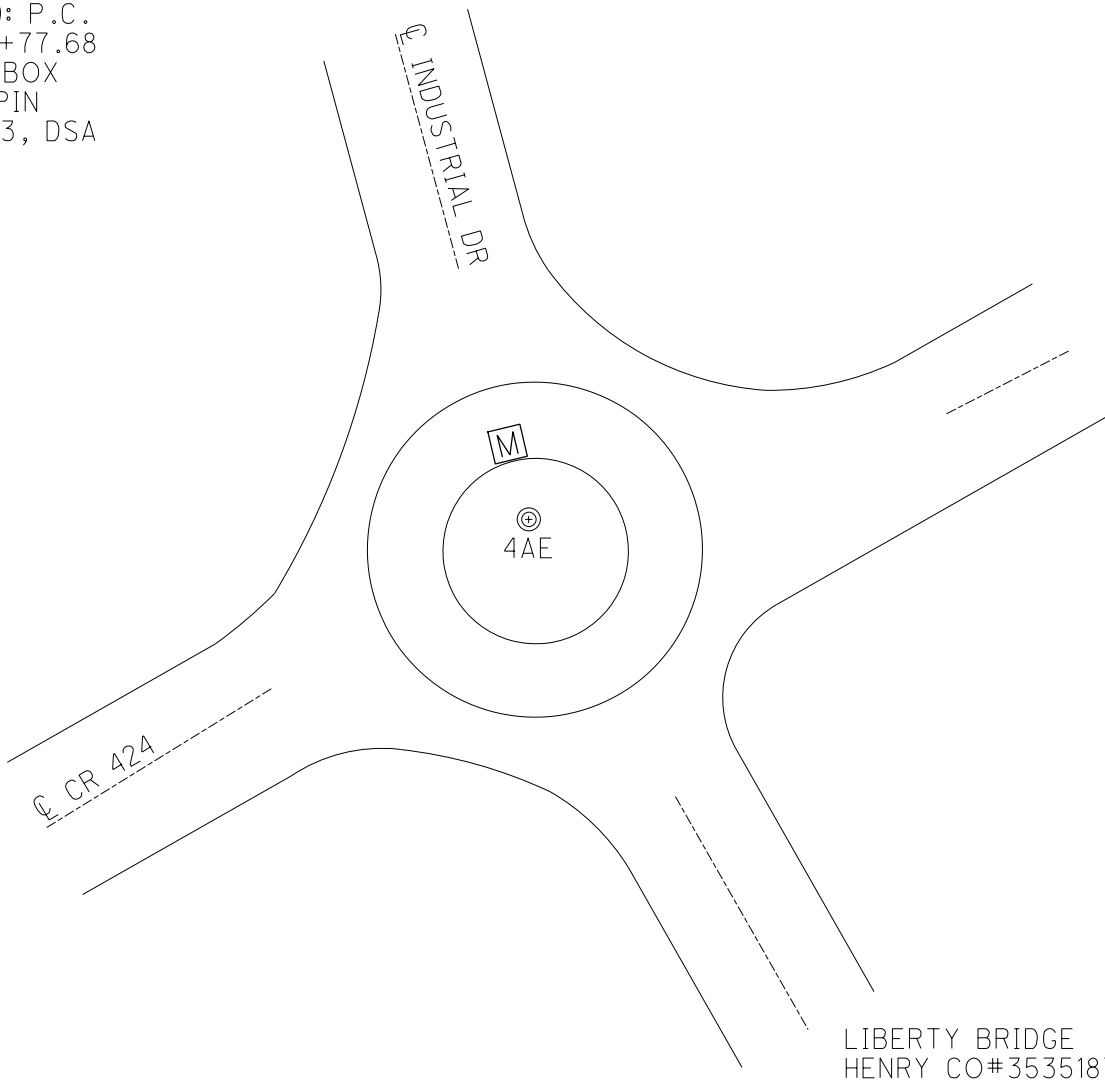
GRID: NORTHING: 637770.900

EASTING: 1528285.484

NOTE: PAF=
1.0000675074



RECORD: P.C.
STA.50+77.68
FD MONBOX
W/ 1" IPIN
4/27/23, DSA

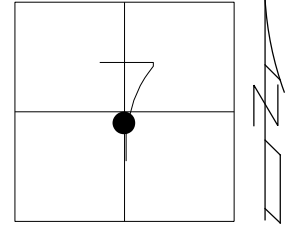


LIBERTY BRIDGE
HENRY CO#3535187

O.D.O.T. DISTRICT 2 SURVEY OFFICE (USE ONLY)

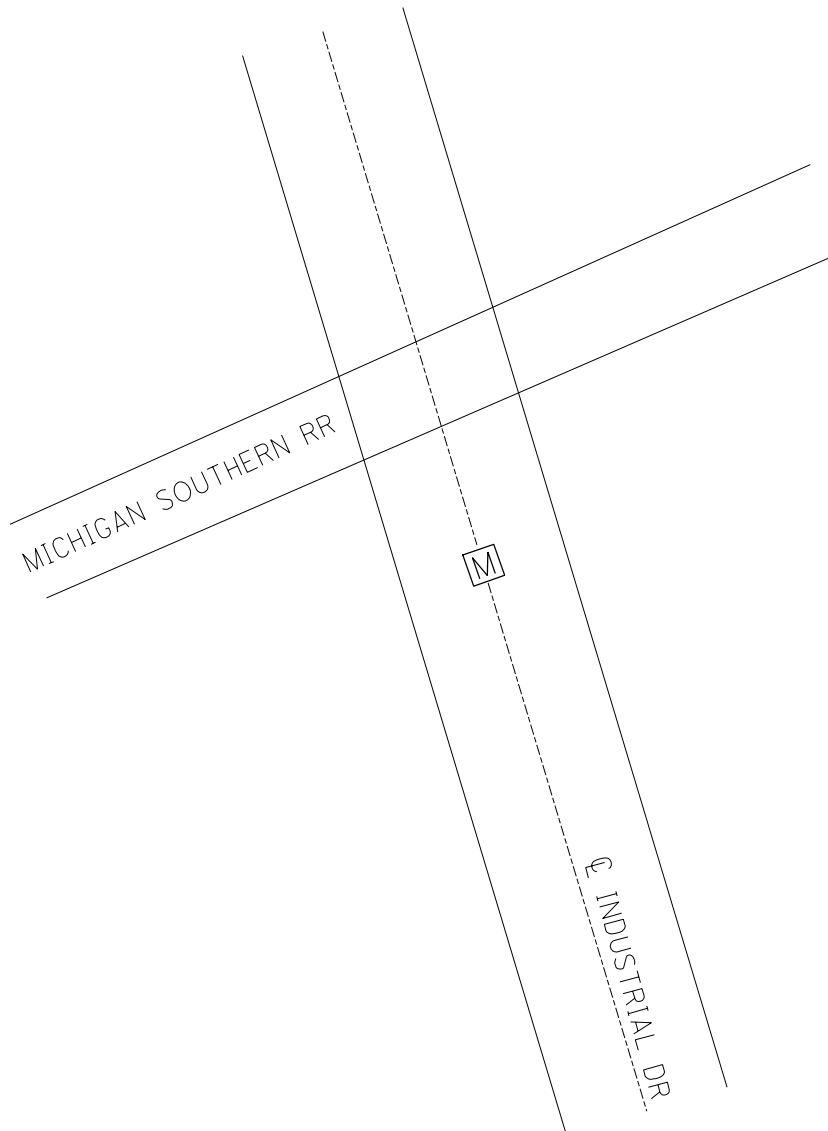
PERSONNEL _____ REFERENCE NO. 4 AG SHEET 15 OF 51
NOTES AUBLE DATE 4/27/23 ROUTE INDUSTRIAL DR.
H.C. _____ WEATHER FAIR COUNTY HENRY
R.C. _____ TEMP. 29° TOWNSHIP LIBERTY
DWG BY RHOADES PID 22984 SECTION 7
T 5 N R 7 E

TYPE MONUMENT MONBOX W/ 1" IPIN
ON SURFACE - ~~BELOW~~ ON
OFFSET \odot PAVEMENT - _____ LT : RT
- _____ TO - _____ EDGE PAVEMENT
STATION: 53+42.92



HORIZ.DATUM: NAD83 2011 GEOID: NAVD88 2009
GRID: NORTHING: 638013.103 EASTING: 1528193.743 NOTE: PAF= 1.0000675074

RECORD: P.C.
STA.53+42.92
FD MONBOX
W/1" IPIN
4/27/23, DSA



O.D.O.T. DISTRICT 2 SURVEY OFFICE (USE ONLY)

PERSONNEL

REFERENCE NO. 4 AH

SHEET 16 OF 51

NOTES AUBLE

DATE 4/27/23

ROUTE CR 424

H.C. _____

WEATHER FAIR

COUNTY HENRY

R.C. _____

TEMP. 29°

TOWNSHIP LIBERTY

DWG BY RHOADES

PID 22984

SECTION 7

T 5 N R 7 E

TYPE MONUMENT MONBOX W/ 1" IPIN

ON SURFACE - ~~BELOW~~ ON

OFFSET \varnothing PAVEMENT - _____ LT : RT

- TO - EDGE PAVEMENT

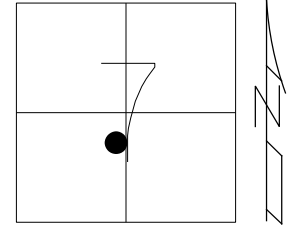
STATION: 590+46.19

HORIZ.DATUM: NAD83 2011

GEOID: NAVD88 2009

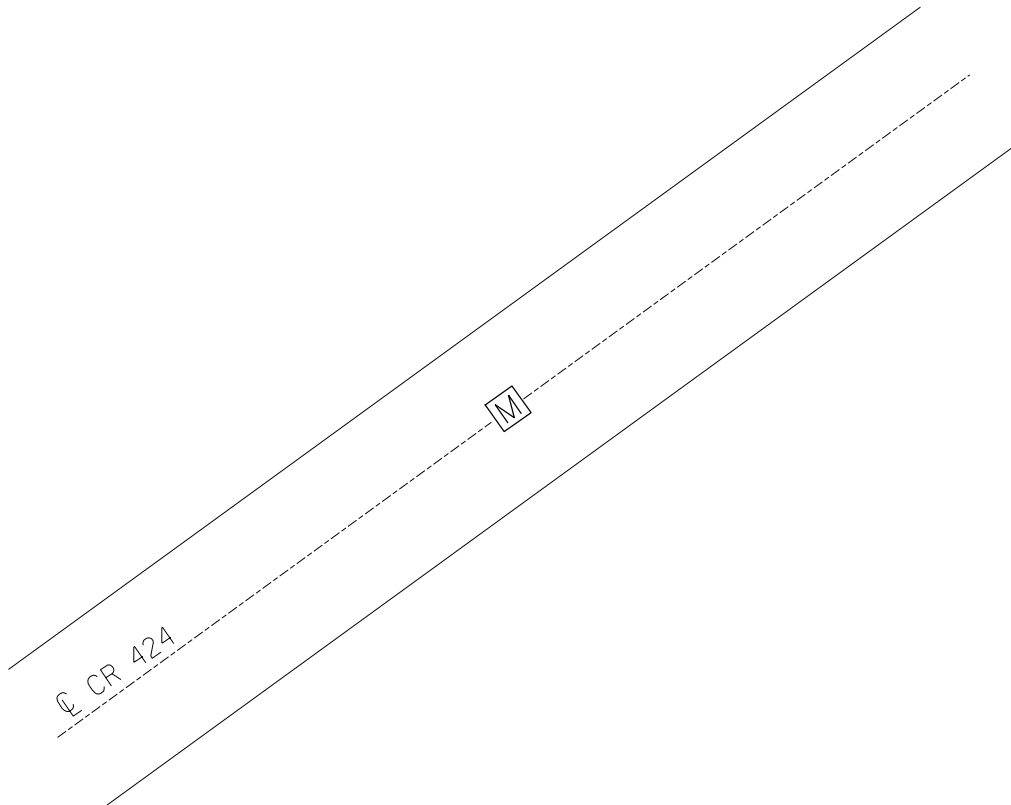
GRID: NORTHING: 637546.388

EASTING: 1528041.046



NOTE: PAF=
1.0000675074

RECORD: P.C.
STA.590+46.19
FD MONBOX
W/1" IPIN
4/27/23, DSA



O.D.O.T. DISTRICT 2 SURVEY OFFICE (USE ONLY)

PERSONNEL _____ REFERENCE NO. 4 B SHEET 17 OF 51

NOTES ASTON DATE 3/4/24 ROUTE SR 110
 H.C. NIESE WEATHER BREEZY COUNTY HENRY
 R.C. ASTON TEMP. 60° TOWNSHIP HARRISON
 SECTION 7

DWG BY RHOADES PID 94321 T 5 N R 7 E

TYPE MONUMENT MINE SPIKE

~~ON SURFACE~~ - BELOW 5"

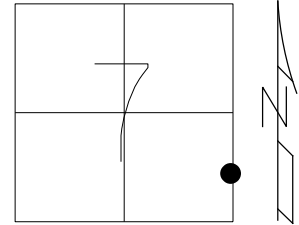
OFFSET \odot PAVEMENT 2.9' LT : ~~RT~~

8.4' TO LT EDGE PAVEMENT

S.L.M. 114+06.72

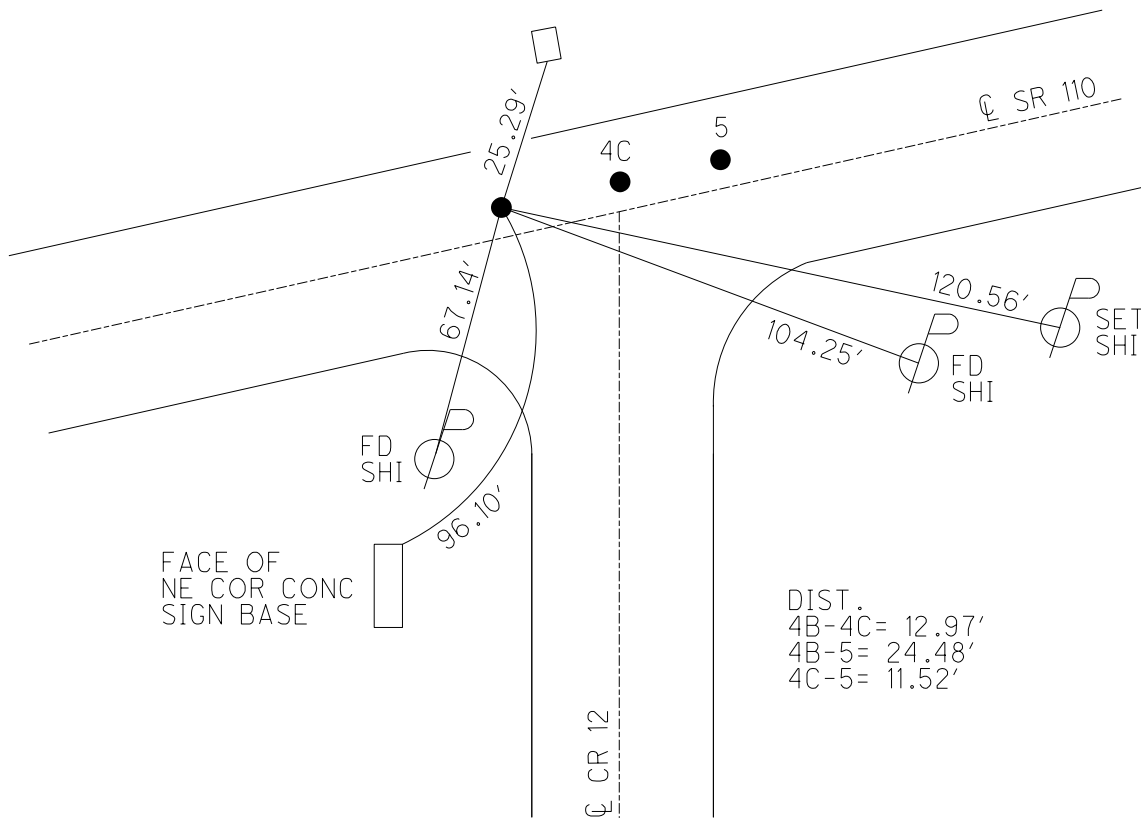
HORIZ.DATUM: NAD83 (2011) GEOID: NAVD88 2018

GRID: NORTHING: 636637.532 EASTING: 1530748.350



RECORD:
 FD MINE SPIKE
 5" DOWN
 REFB4
 1/9/22,
 8/18/23, TDN
 SET MAG/WASHER
 NEWREFB4
 3/15/24, TDN

SET SHI
 8X8"
 SIGN POST



DIST.
 4B-4C= 12.97'
 4B-5= 24.48'
 4C-5= 11.52'

O.D.O.T. DISTRICT 2 SURVEY OFFICE (USE ONLY)

PERSONNEL _____ REFERENCE NO. 4 C SHEET 18 OF 51

NOTES ASTON DATE 3/4/24 ROUTE SR 110
 H.C. NIESE WEATHER BREEZY COUNTY HENRY
 R.C. ASTON TEMP. 60° TOWNSHIP HARRISON
 SECTION 8

DWG BY RHOADES PID 94321 T 5 N 7 E

TYPE MONUMENT _____ LG.R.R.SPIKE _____

~~ON SURFACE~~ - BELOW 4"

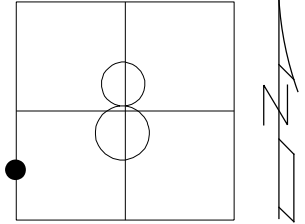
OFFSET \odot PAVEMENT 3.6' LT : ~~RT~~

8.3' TO LT EDGE PAVEMENT

S.L.M. 114+19.66

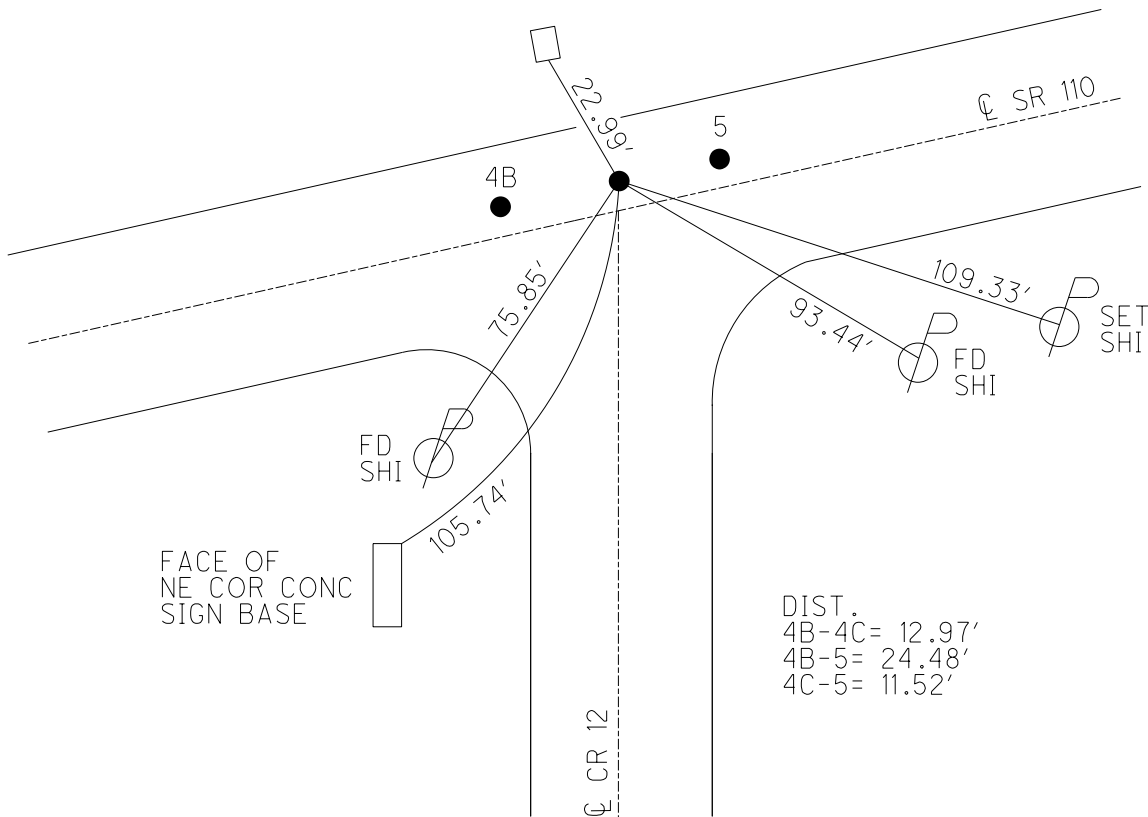
HORZ.DATUM: NAD83 (2011) GEOID: NAVD88 2018

GRID: NORTHING: 636640.557 EASTING: 1530760.972



RECORD:
 FD LG.R.R.SPIKE
 4" DOWN
 REFC4
 1/9/22,
 8/18/23, TDN
 SET MAG/WASHER
 NEWREFC4
 3/15/24, TDN

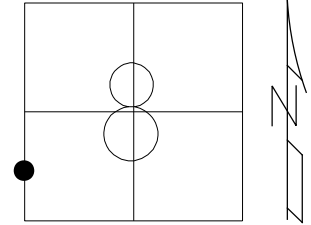
SET SHI
 8X8"
 SIGN POST



O.D.O.T. DISTRICT 2 SURVEY OFFICE (USE ONLY)

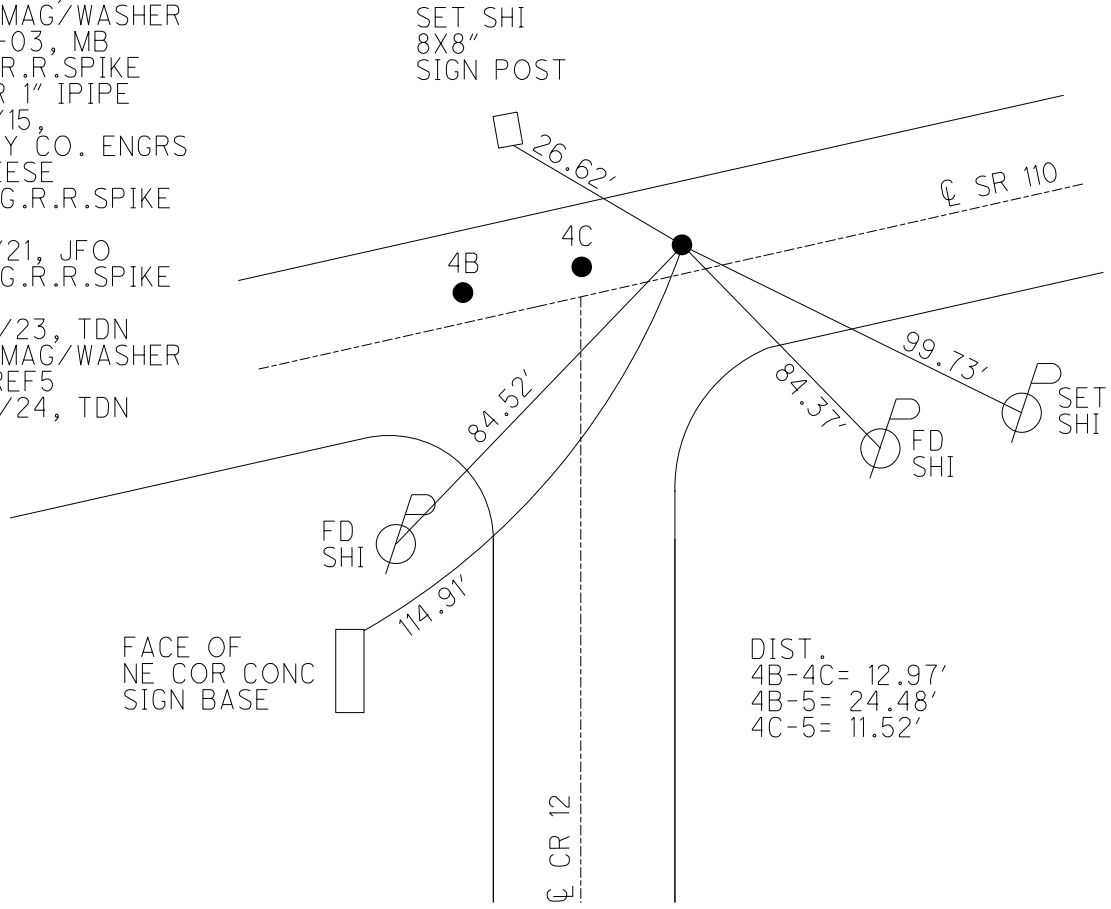
PERSONNEL _____ REFERENCE NO. 5 SHEET 19 OF 51
 NOTES ASTON DATE 3/4/24 ROUTE SR 110
 H.C. NIESE WEATHER BREEZY COUNTY HENRY
 R.C. ASTON TEMP. 60° TOWNSHIP HARRISON
 SECTION 8
 DWG BY RHOADES PID 94321 T 5 N R 7 E

TYPE MONUMENT R.R. SPIKE
~~ON SURFACE~~ - BELOW ON
 OFFSET Q PAVEMENT 4.4' LT : ~~RT~~
6.3' TO LT EDGE PAVEMENT
 S.L.M. 114+31.20



HORZ. DATUM: NAD83 (2011) GEOID: 2018
 GRID: NORTHING: 636643.250 EASTING: 1530772.164

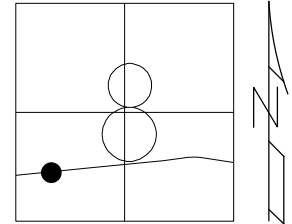
RECORD: P.I.
 STA. 119+41.91
 $\Delta = 5^{\circ}-23'-30''$ RT.
 $D = 1^{\circ}-20'$
 $E = 4.76'$
 FD SM.R.R.SPIKE
 4-22-03, MB
 SET MAG/WASHER
 6-19-03, MB
 SET R.R.SPIKE
 OVER 1" IPIPE
 12/1/15,
 HENRY CO. ENGRS
 J. NIESE
 FD LG.R.R.SPIKE
 REF5
 5/5/21, JFO
 FD LG.R.R.SPIKE
 REF5
 8/18/23, TDN
 SET MAG/WASHER
 NEWREF5
 3/15/24, TDN



O.D.O.T. DISTRICT 2 SURVEY OFFICE (USE ONLY)

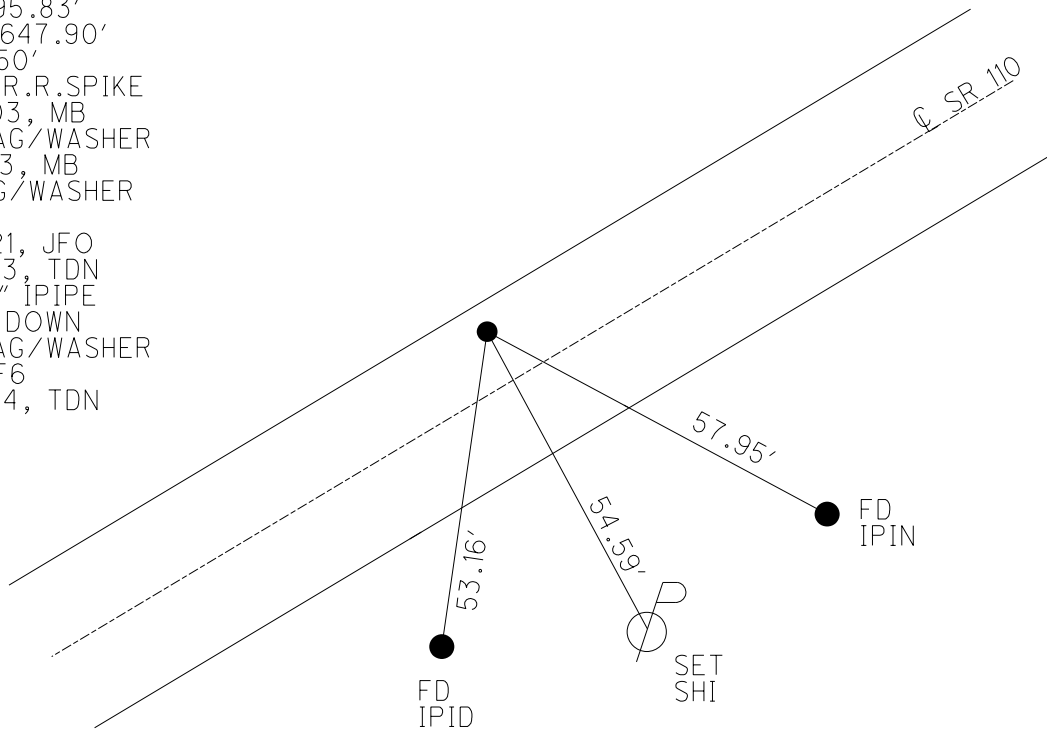
PERSONNEL _____ REFERENCE NO. 6 SHEET 20 OF 51
 NOTES MILLER DATE 3/13/24 ROUTE SR 110
 H.C. NIESE WEATHER BREEZY COUNTY HENRY
 R.C. RHOADES TEMP. 50° TOWNSHIP HARRISON
 DWG BY RHOADES PID 94321 SECTION 8
 T 5 N R 7 E

TYPE MONUMENT MAG/WASHER
 ON SURFACE - ~~BELOW~~ ON _____
 OFFSET C PAVEMENT 8.2' LT : ~~RT~~
4.5' TO LT EDGE PAVEMENT
 S.L.M. 131+20.05



HORZ.DATUM: NAD83 (2011) GEOID: NAVD88 2018
 GRID: NORTHING: 636875.590 EASTING: 1532445.193

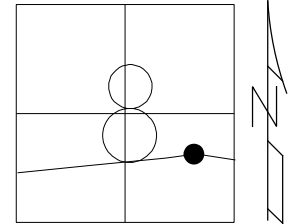
RECORD: P.I.
 STA. 136+31.28
 $\Delta = 2^{\circ}47'30''$ RT
 D = $0^{\circ}12'$
 T = 698.08'
 L = 1395.83'
 R = 28647.90'
 E = 8.50'
 FD SM.R.R.SPIKE
 4-24-03, MB
 SET MAG/WASHER
 6-19-03, MB
 FD MAG/WASHER
 REF6
 5-05-21, JFO
 8/18/23, TDN
 FD 1/2" PIPE
 3 1/2" DOWN
 SET MAG/WASHER
 NEWREF6
 3/13/24, TDN



O.D.O.T. DISTRICT 2 SURVEY OFFICE (USE ONLY)

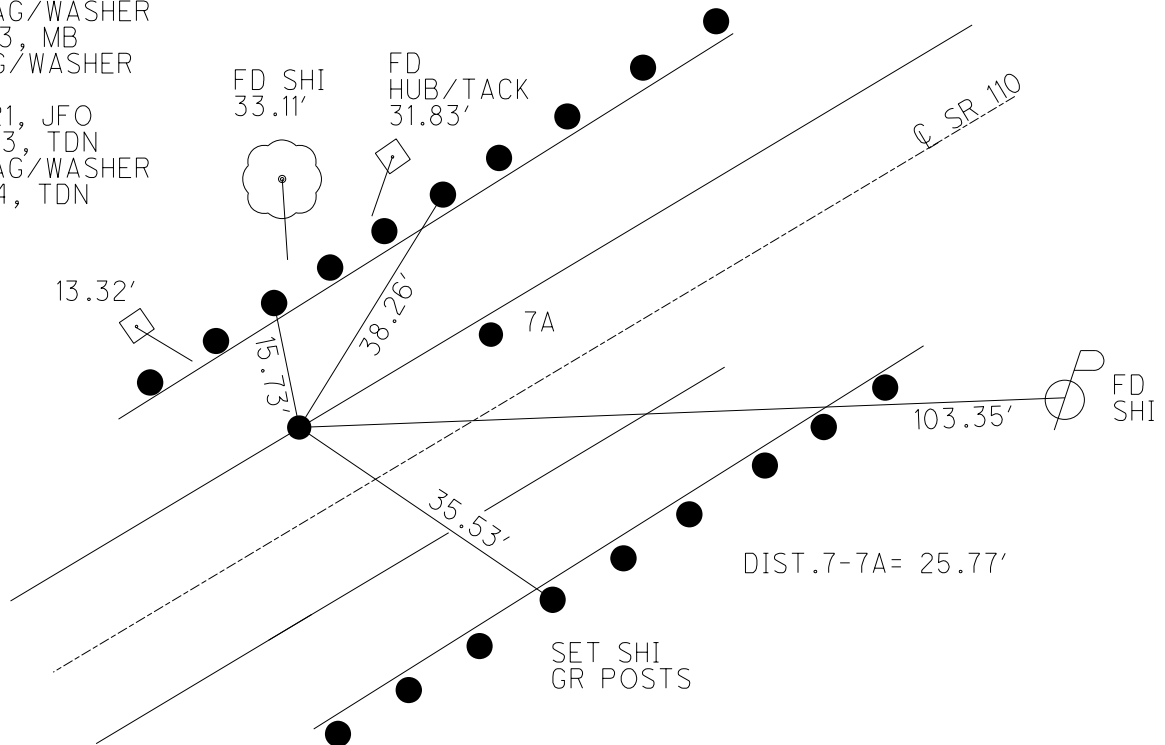
PERSONNEL _____ REFERENCE NO. 7 SHEET 21 OF 51
 NOTES MILLER DATE 3/13/24 ROUTE SR 110
 H.C. NIESE WEATHER CLEAR COUNTY HENRY
 R.C. RHOADES TEMP. 55° TOWNSHIP HARRISON
 SECTION 8
 DWG BY RHOADES PID 94321 T 5 N R 7 E

TYPE MONUMENT MAG/WASHER
 ON SURFACE - ~~BELOW~~ ON
 OFFSET \odot PAVEMENT 11.4' LT : ~~RT~~
1.8' TO LT EDGE PAVEMENT
 S.L.M. 154+07.97



HORIZ.DATUM: NAD83 (2011) GEOID: NAVD88 2018
 GRID: NORTHING: 637079.455 EASTING: 1534724.638

RECORD: P.I.
 STA. 159+19.97
 $\Delta = 7^{\circ}09' RT$
 $L = 715.00'$
 $D = 1^{\circ}$
 $E = 11.17'$
 $T = 357.97'$
 $R = 5729.58'$
 FD SM.R.R.SPIKE
 4-24-03, MB
 SET MAG/WASHER
 6-19-03, MB
 FD MAG/WASHER
 REF7
 5-05-21, JFO
 8/18/23, TDN
 SET MAG/WASHER
 3/4/24, TDN



O.D.O.T. DISTRICT 2 SURVEY OFFICE (USE ONLY)

PERSONNEL _____ REFERENCE NO. 7 A SHEET 22 OF 51

NOTES MILLER DATE 3/13/24 ROUTE SR 110
 H.C. NIESE WEATHER CLEAR COUNTY HENRY
 R.C. RHOADES TEMP. 55° TOWNSHIP HARRISON
 SECTION 8

DWG BY RHOADES PID 94321 T 5 N R 7 E

TYPE MONUMENT MAG/WASHER

ON SURFACE - ~~BELOW~~ ON _____

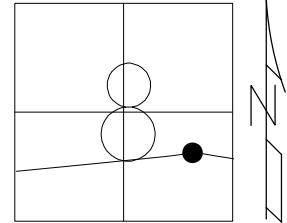
OFFSET \odot PAVEMENT 10.0' \pm : RT

1.5' TO LT EDGE PAVEMENT

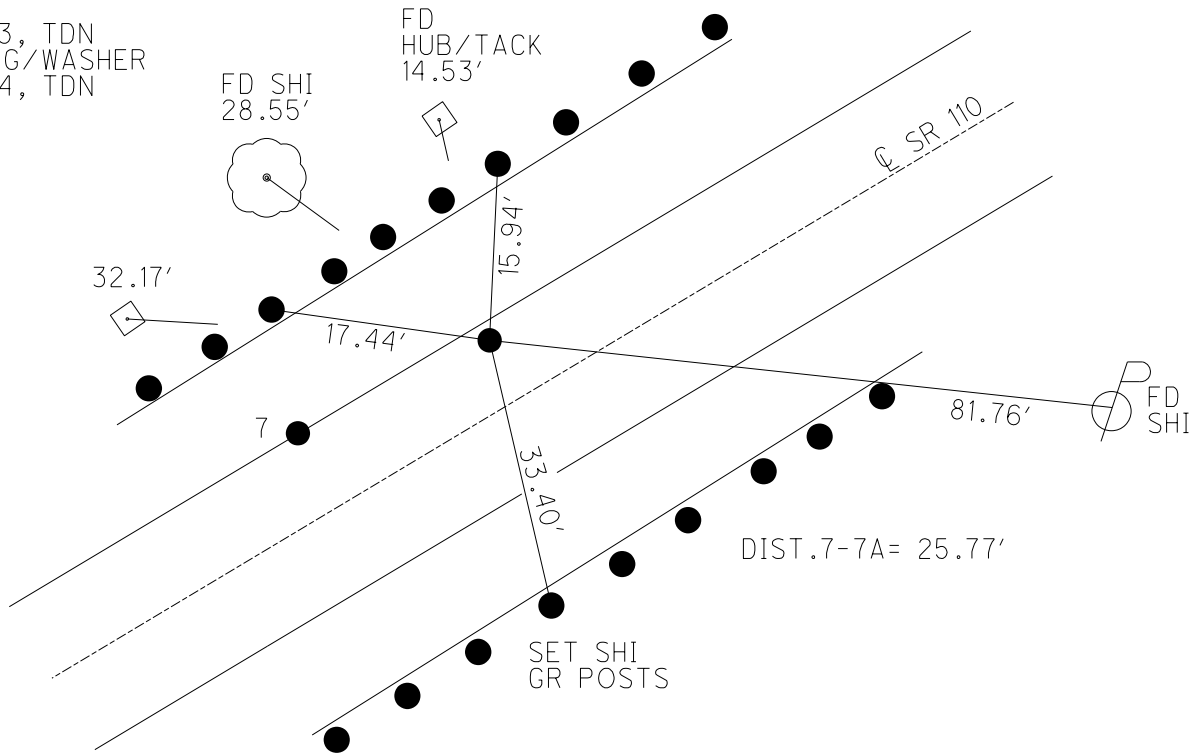
S.L.M. 154+34

HORIZ.DATUM: NAD83 (2011) GEOID: NAVD88 2018

GRID: NORTHING: 637078.629 EASTING: 1534750.366



RECORD: P.O.T.
 FD P.K./WASHER
 4/24/03, MB
 SET MAG/WASHER
 6/19/03, MB
 FD HOLE
 REFA7
 5-05-21, JFO
 FD MAG/WASHER
 REF7A
 8/18/23, TDN
 SET MAG/WASHER
 3/13/24, TDN



O.D.O.T. DISTRICT 2 SURVEY OFFICE (USE ONLY)

PERSONNEL _____ REFERENCE NO. 8 SHEET 23 OF 51

NOTES MILLER DATE 3/13/24 ROUTE SR 110
 H.C. NIESE WEATHER CLEAR COUNTY HENRY
 R.C. RHOADES TEMP. 55° TOWNSHIP HARRISON
 SECTION 8

DWG BY RHOADES PID 94321 T 5 N 7 E

TYPE MONUMENT MAG/WASHER

ON SURFACE - ~~BELOW~~ ON _____

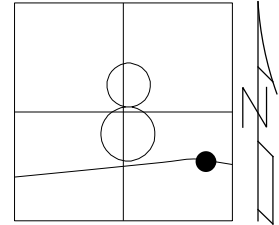
OFFSET \odot PAVEMENT 11.8' LT : ~~RT~~

0.8' TO LT EDGE PAVEMENT

S.L.M. 165+84.17

HORIZ.DATUM: NAD83 (2011) GEOID: NAVD88 2018

GRID: NORTHING: 637037.564 EASTING: 1535901.116



RECORD: P.I.CONST.

STA. 170+97.23

$\Delta = 10^{\circ}00'$ RT

D = 3°

FD SM.R.R.SPIKE

4-24-03

SET MAG/WASHER

6-19-03, MB

FD MAG/WASHER

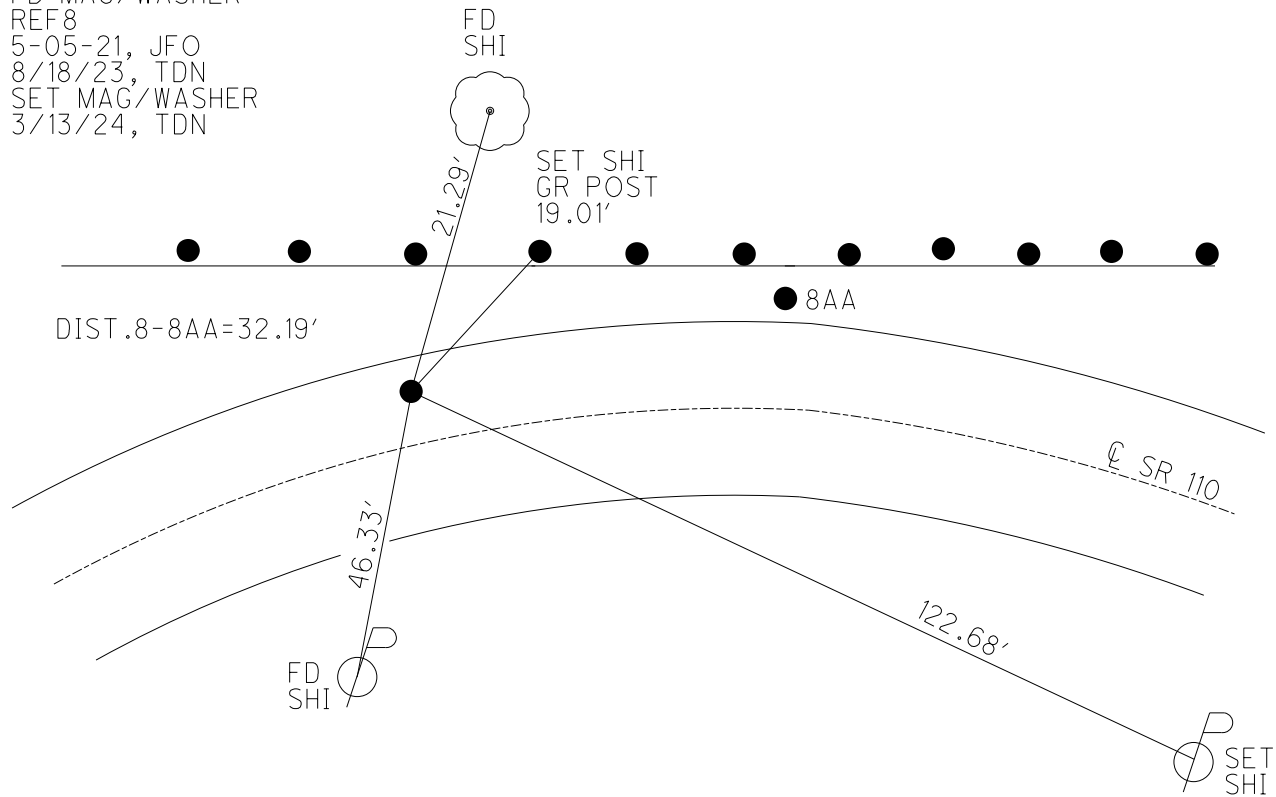
REF8

5-05-21, JFO

8/18/23, TDN

SET MAG/WASHER

3/13/24, TDN



O.D.O.T. DISTRICT 2 SURVEY OFFICE (USE ONLY)

PERSONNEL _____ REFERENCE NO. 8 AA SHEET 24 OF 51

NOTES MILLER DATE 3/13/24 ROUTE SR 110
 H.C. NIESE WEATHER CLEAR COUNTY HENRY
 R.C. RHOADES TEMP. 55° TOWNSHIP HARRISON
 SECTION 8

DWG BY RHOADES PID 94321 T 5 N R 7 E

TYPE MONUMENT 5/8" IPIN

~~ON SURFACE~~ - BELOW 3"

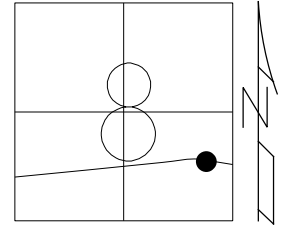
OFFSET \odot PAVEMENT 14.8' LT : ~~RT~~

2.2' TO LT EDGE PAVEMENT

S.L.M. 166+16.04

HORIZ.DATUM: NAD83 (2011) GEOID: NAVD88 2018

GRID: NORTHING: 637036.492 EASTING: 1535933.274



RECORD: P.I.R/W

$\Delta = 8^{\circ}03'$ RT

L = 268.33'

D = 3°

E = 4.73'

T = 134.39'

R = 1909.86'

FD P.K.NAIL

4-24-03

SET MAG/WASHER

6-19-03, MB

FD MAG/WASHER

REFAA8

5-05-21, JFO

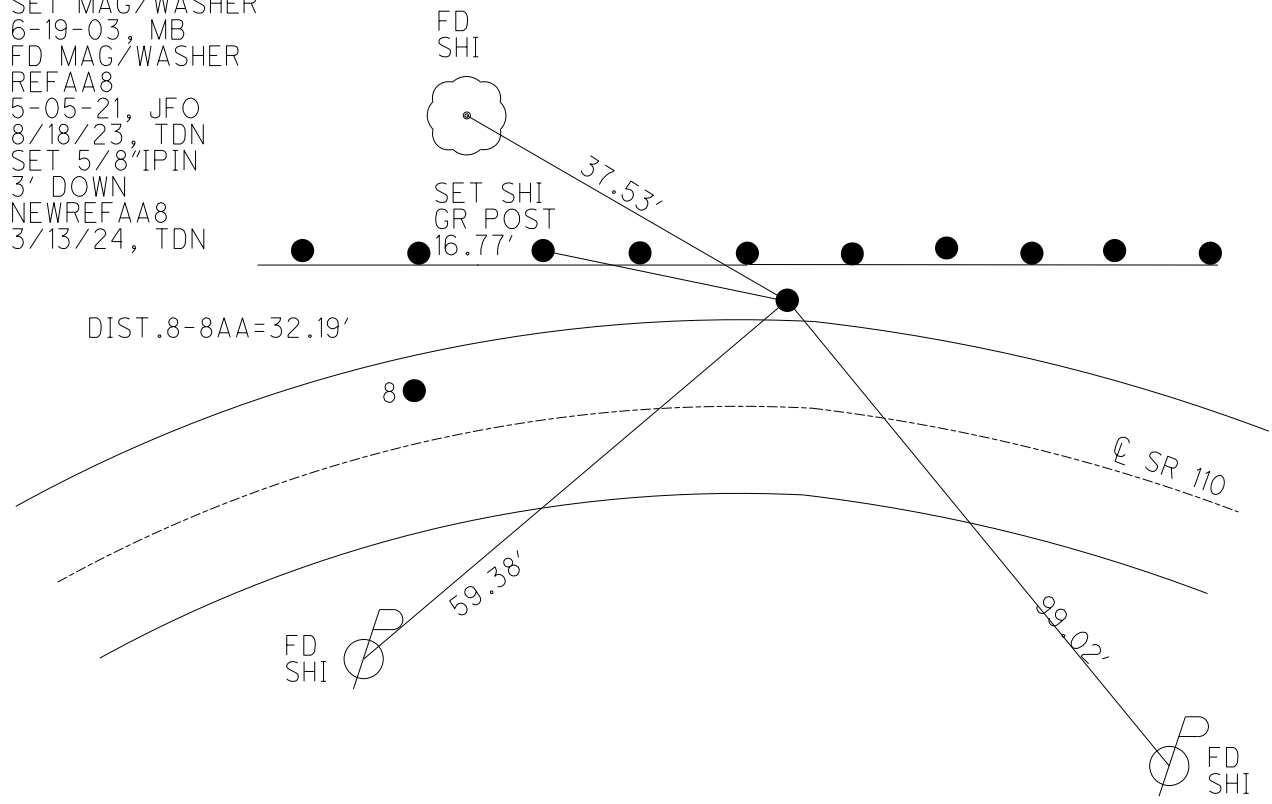
8/18/23, TDN

SET 5/8"IPIN

3' DOWN

NEWREFAA8

3/13/24, TDN



DIST .8-8AA=32.19'

8

\odot SR 110

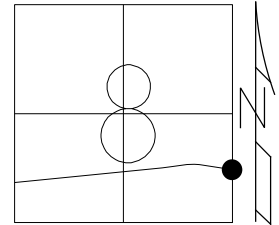
FD SHI

FD SHI

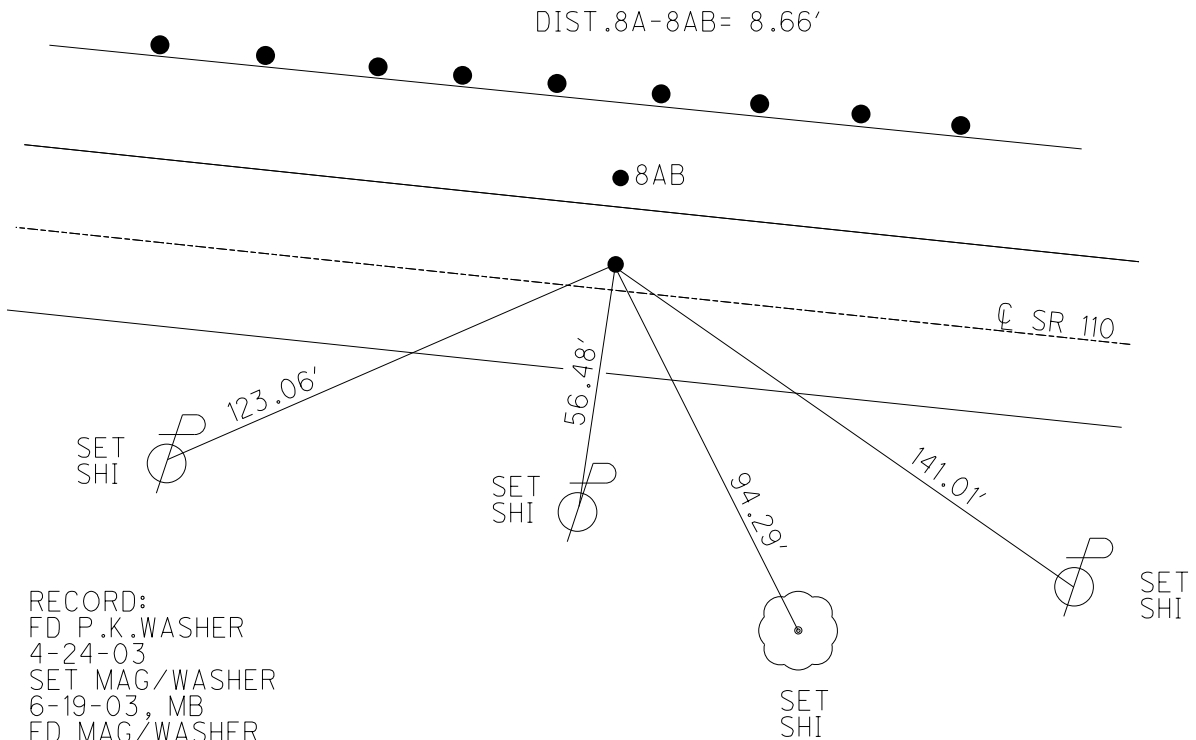
O.D.O.T. DISTRICT 2 SURVEY OFFICE (USE ONLY)

PERSONNEL _____ REFERENCE NO. 8 A SHEET 25 OF 51
 NOTES ASTON DATE 3/7/24 ROUTE SR 110
 H.C. NIESE WEATHER CLOUDY COUNTY HENRY
 R.C. ASTON TEMP. 42° TOWNSHIP HARRISON
 SECTION 8
 DWG BY RHOADES PID 94321 T 5 N R 7 E

TYPE MONUMENT MAG/WASHER
 ON SURFACE - ~~BELOW~~ ON
 OFFSET Q PAVEMENT 4.1' LT : ~~RT~~
7.2' TO LT EDGE PAVEMENT
 S.L.M. 167+00.60



HORIZ.DATUM: NAD83 (2011) GEOID: NAVD88 2018
 GRID: NORTHING: 637013.035 EASTING: 1536015.461



RECORD:
 FD P.K.WASHER
 4-24-03
 SET MAG/WASHER
 6-19-03, MB
 FD MAG/WASHER
 REFA8
 5-05-21, JFO
 FD MAG/WASHER
 REFA8
 8/18/23, TDN
 SET MAG/WASHER
 3/7/24, TDN

O.D.O.T. DISTRICT 2 SURVEY OFFICE (USE ONLY)

PERSONNEL _____ REFERENCE NO. 8 AB SHEET 26 OF 51

NOTES ASTON DATE 3/7/24 ROUTE SR 110

H.C. NIESE WEATHER CLOUDY COUNTY HENRY

R.C. ASTON TEMP. 42° TOWNSHIP HARRISON

SECTION 8

DWG BY RHOADES PID 94321

T 5 N R 7 E

TYPE MONUMENT MAG/WASHER

ON SURFACE - ~~BELOW~~ ON _____

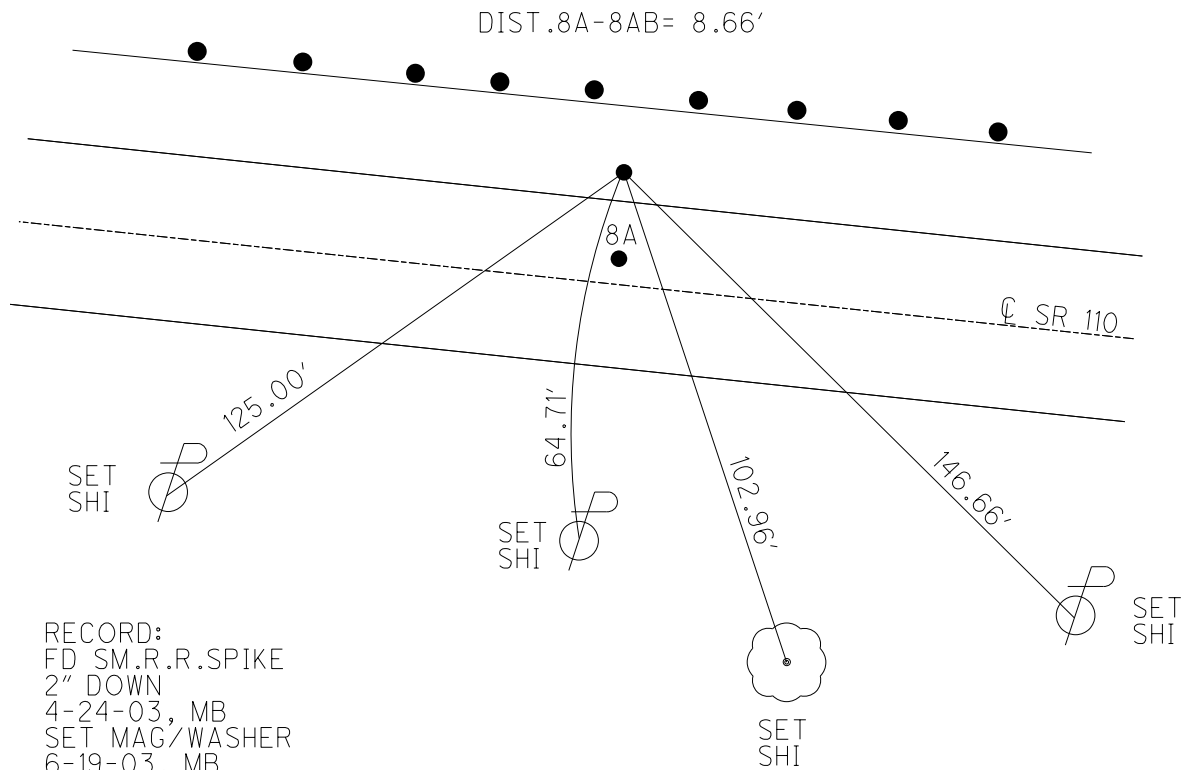
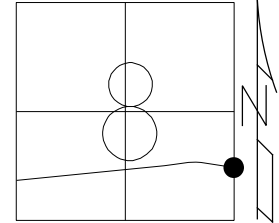
OFFSET \odot PAVEMENT 12.6' LT : ~~RT~~

1.4' TO LT EDGE PAVEMENT

S.L.M. 166+99.24

HORZ.DATUM: NAD83 (2011) GEOID: NAVD88 2018

GRID: NORTHING: 637021.691 EASTING: 1536015.605



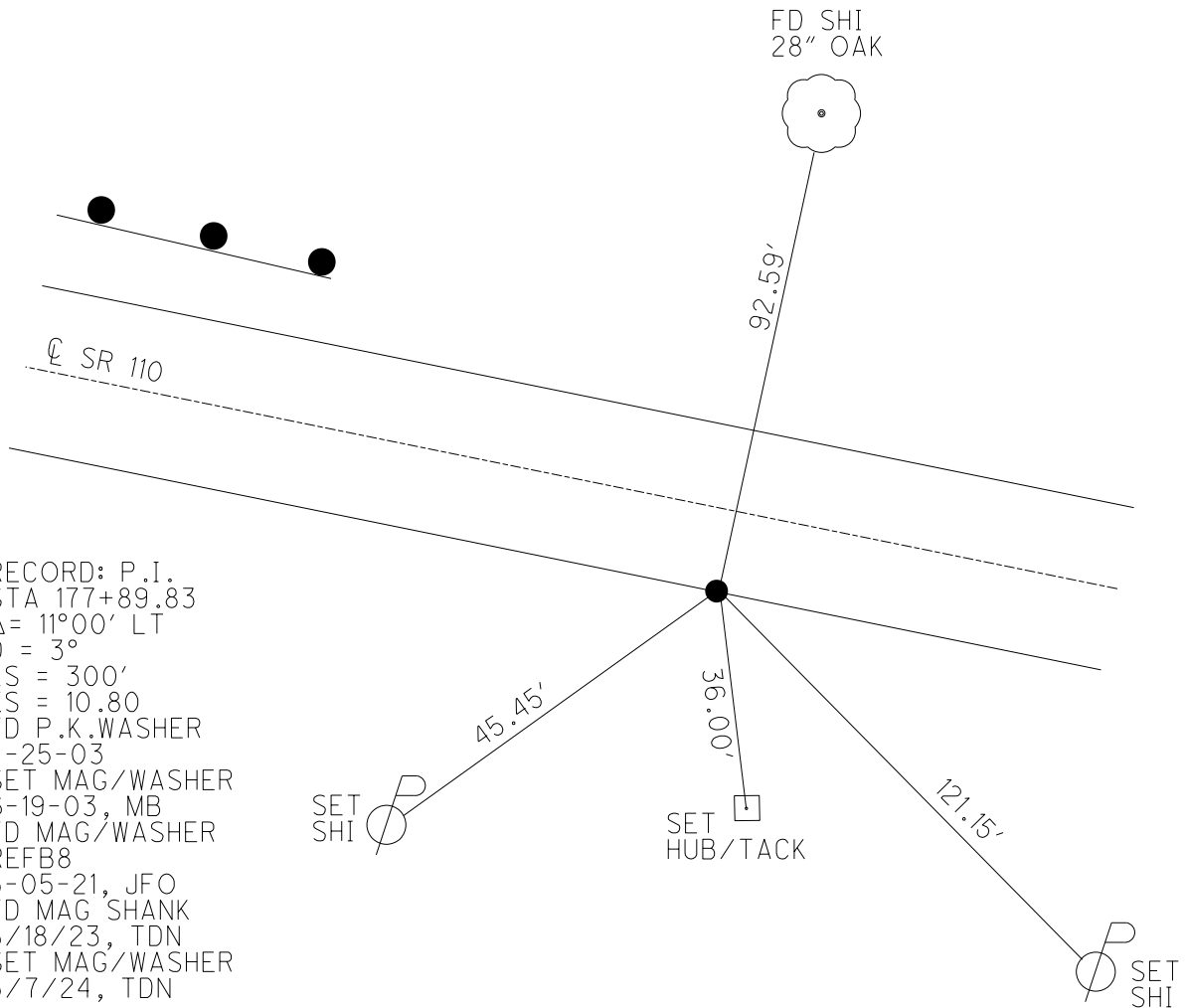
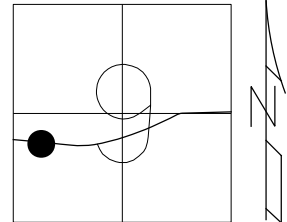
RECORD:
 FD SM.R.R.SPIKE
 2" DOWN
 4-24-03, MB
 SET MAG/WASHER
 6-19-03, MB
 FD MAG/WASHER
 REFAB8
 5-05-21, JFO
 FD MAG SHANK
 REFAB8
 8/18/23, TDN
 SET MAG/WASHER
 3/7/24, TDN

O.D.O.T. DISTRICT 2 SURVEY OFFICE (USE ONLY)

PERSONNEL _____ REFERENCE NO. 8 B SHEET 27 OF 51
 NOTES ASTON DATE 3/7/24 ROUTE SR 110
 H.C. NIESE WEATHER CLOUDY COUNTY HENRY
 R.C. ASTON TEMP. 42° TOWNSHIP HARRISON
 SECTION 9
 DWG BY RHOADES PID 94321 T 5 N R 7 E

TYPE MONUMENT MAG/WASHER
 ON SURFACE - ~~BELOW~~ ON _____
 OFFSET \odot PAVEMENT 12' LT : ~~RT~~
0.10' TO RT EDGE PAVEMENT
 S.L.M. 172+76.49

HORIZ. DATUM: NAD83 (2011) GEOID: NAVD88 2018
 GRID: NORTHING: 636892.841 EASTING: 1536579.459



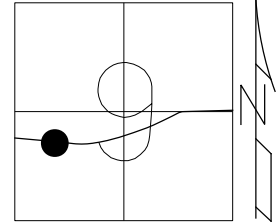
RECORD: P.I.
 STA 177+89.83
 $\Delta = 11^{\circ}00'$ LT
 $D = 3^{\circ}$
 $LS = 300'$
 $ES = 10.80$
 FD P.K. WASHER
 4-25-03
 SET MAG/WASHER
 6-19-03, MB
 FD MAG/WASHER
 REFB8
 5-05-21, JFO
 FD MAG SHANK
 8/18/23, TDN
 SET MAG/WASHER
 3/7/24, TDN

O.D.O.T. DISTRICT 2 SURVEY OFFICE (USE ONLY)

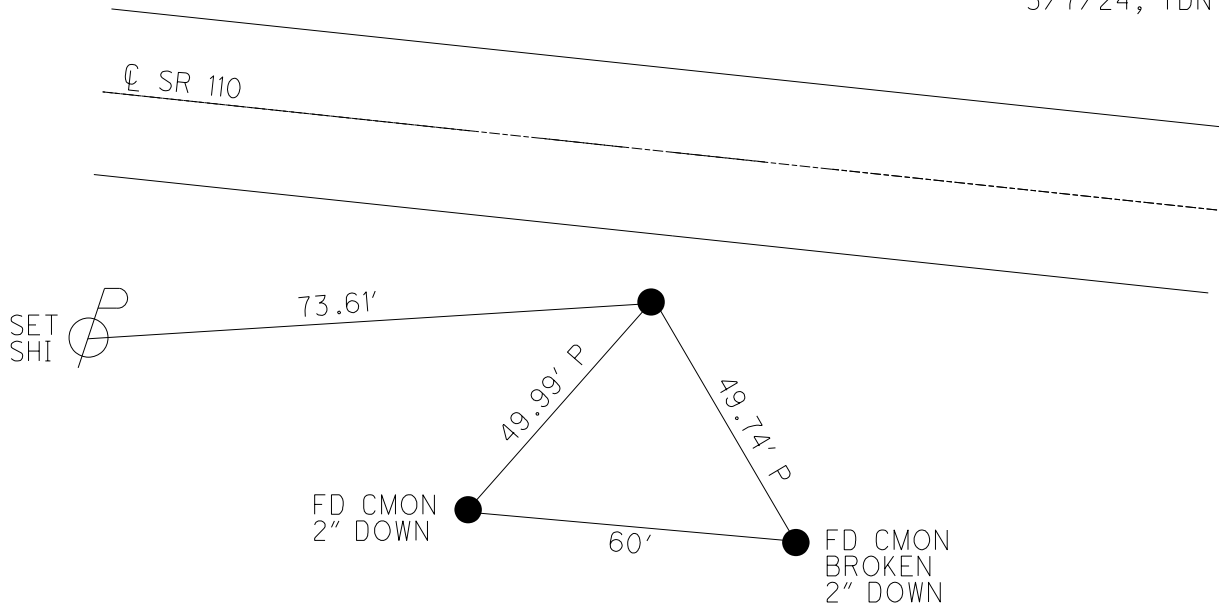
PERSONNEL _____ REFERENCE NO. 8 C SHEET 28 OF 51
 NOTES ASTON DATE 3/7/24 ROUTE SR 110
 H.C. NIESE WEATHER CLOUDY COUNTY HENRY
 R.C. ASTON TEMP. 42° TOWNSHIP HARRISON
 SECTION 9
 DWG BY RHOADES PID 94321 T 5 N R 7 E

TYPE MONUMENT 1" IPIPE
~~ON SURFACE~~ - BELOW 8"
 OFFSET \bar{C} PAVEMENT 16.1' ~~RT~~ : RT
4.5' RT TO RT EDGE PAVEMENT
 S.L.M. 182+37.14

HORIZ.DATUM: NAD83 (2011) GEOID: NAVD88 2018
 GRID: NORTHING: 636875.275 EASTING: 1537542.005



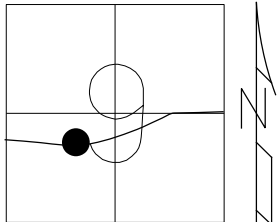
RECORD: P.I.
 STA 187+51.53
 $\Delta = 13^\circ 49' 30''$ LT
 $D = 3^\circ$
 $L = 300$
 $E = 15.96$
 FD 1" IPIPE
 10-27-92, CL
 4-25-03, MB
 FD 1" IPIPE
 8" DOWN
 REFC8
 5-05-21, JFO
 8/18/23, TDN
 3/7/24, TDN



O.D.O.T. DISTRICT 2 SURVEY OFFICE (USE ONLY)

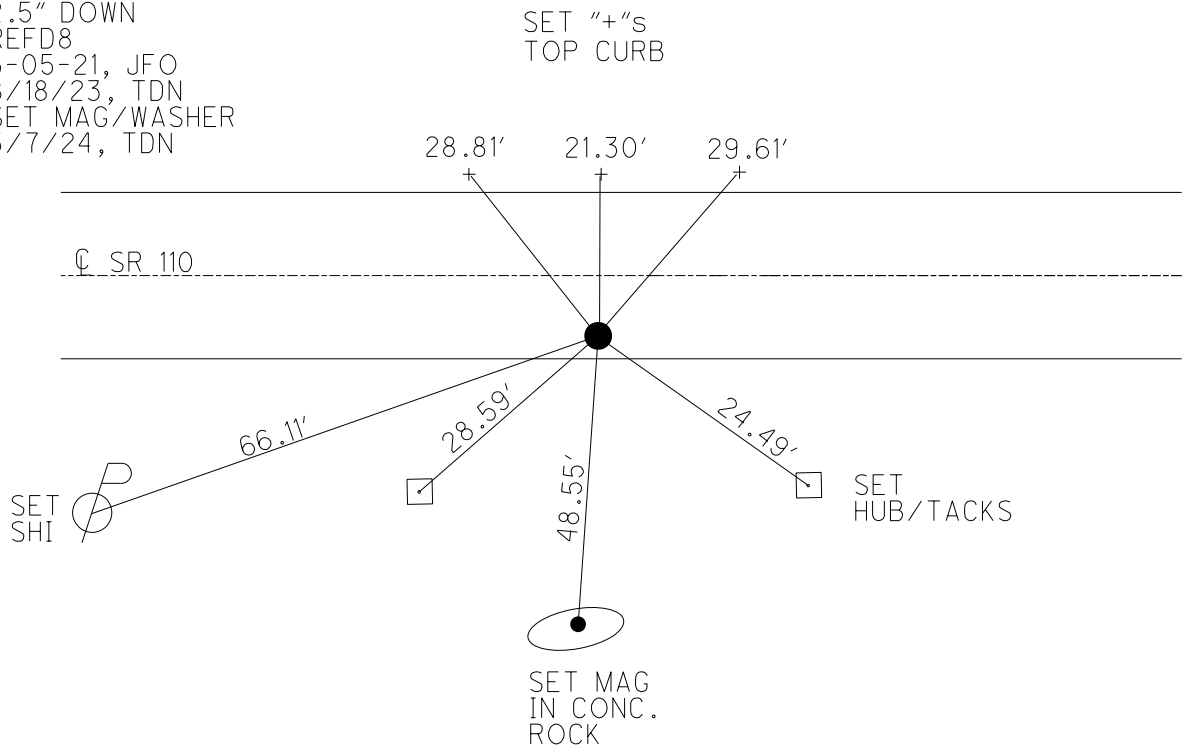
PERSONNEL _____ REFERENCE NO. 8 D SHEET 29 OF 51
 NOTES ASTON DATE 3/7/24 ROUTE SR 110
 H.C. NIESE WEATHER CLOUDY COUNTY HENRY
 R.C. ASTON TEMP. 42° TOWNSHIP HARRISON
 SECTION 9
 DWG BY RHOADES PID 94321 T 5 N R 7 E

TYPE MONUMENT MAG/WASHER
 ON SURFACE - ~~BELOW~~ ON
 OFFSET ϕ PAVEMENT 4.9' ~~LT~~ : RT
7.0' TO RT EDGE PAVEMENT
 S.L.M. 190+42.14



HORIZ.DATUM: NAD83 (2011) GEOID: NAVD88 2018
 GRID: NORTHING: 637053.782 EASTING: 1538328.486

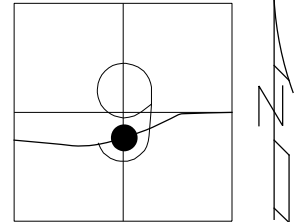
RECORD: P.I
 STA: 195+53.41
 $\Delta = 5^{\circ}25'$ LT
 DC = $1^{\circ}20'$
 FD P.K.WASHER
 4-25-03
 SET MAG/WASHER
 6-19-03, MB
 FD SM.R.R.SPIKE
 2.5" DOWN
 REFD8
 5-05-21, JFO
 8/18/23, TDN
 SET MAG/WASHER
 3/7/24, TDN



O.D.O.T. DISTRICT 2 SURVEY OFFICE (USE ONLY)

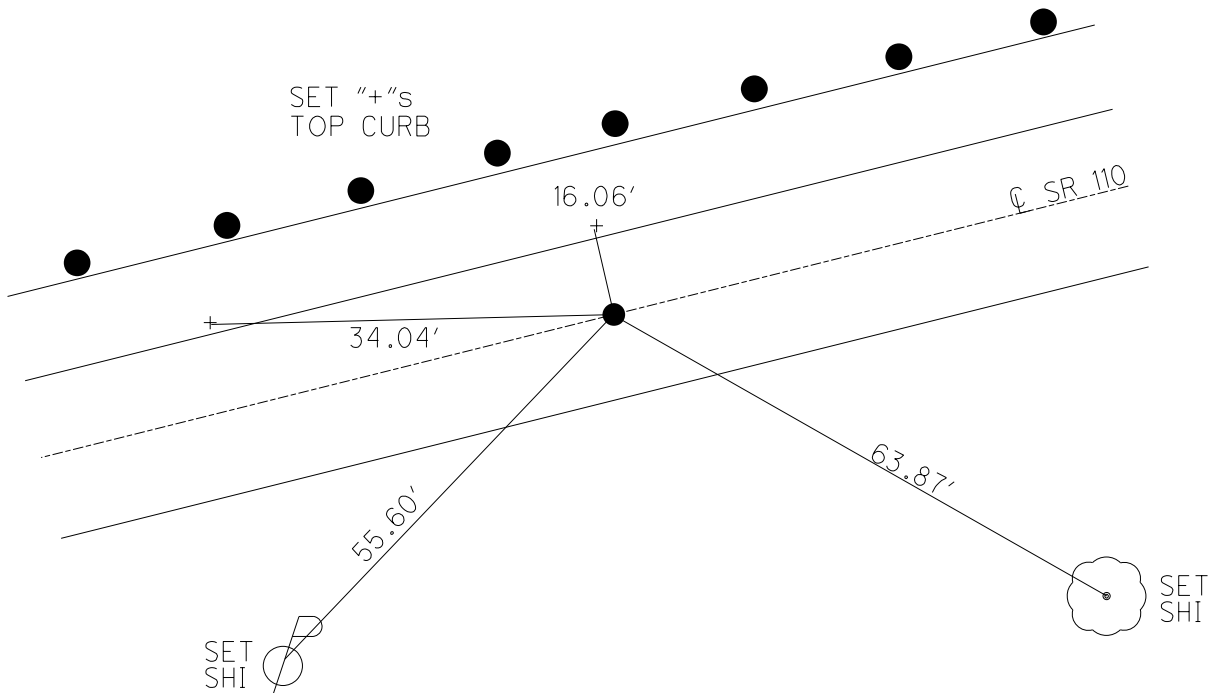
PERSONNEL _____ REFERENCE NO. 8 E SHEET 30 OF 51
 NOTES ASTON DATE 3/7/24 ROUTE SR 110
 H.C. NIESE WEATHER CLOUDY COUNTY HENRY
 R.C. ASTON TEMP. 42° TOWNSHIP HARRISON
 SECTION 9
 DWG BY RHOADES PID 94321 T 5 N R 7 E

TYPE MONUMENT MAG/WASHER
 ON SURFACE - ~~BELOW~~ ON _____
 OFFSET \perp PAVEMENT 0.6' LT : ~~RT~~
11.3' TO LT EDGE PAVEMENT
 S.L.M. 194+01.89



HORIZ.DATUM: NAD83 (2011) GEOID: NAVD88 2018
 GRID: NORTHING: 637166.207 EASTING: 1538670.383

RECORD: P.O.T.
 STA. 199+13.15
 FD P.K.WASHER
 4-25-03
 SET MAG/WASHER
 6-19-03, MB
 FD MAG/WASHER
 REF E8
 5-05-21, JFO
 FD MAG NAIL
 8/18/23, TDN
 SET MAG/WASHER
 3/7/24, TDN



O.D.O.T. DISTRICT 2 SURVEY OFFICE (USE ONLY)

PERSONNEL _____ REFERENCE NO. 9 SHEET 31 OF 51

NOTES ASTON DATE 3/7/24 ROUTE SR 110
 H.C. NIESE WEATHER CLOUDY COUNTY HENRY
 R.C. ASTON TEMP. 42° TOWNSHIP HARRISON
 SECTION 9

DWG BY RHOADES PID 94321 T 5 N R 7 E

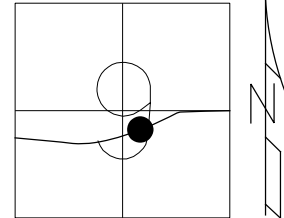
TYPE MONUMENT MAG/WASHER

~~ON SURFACE~~ - BELOW ON

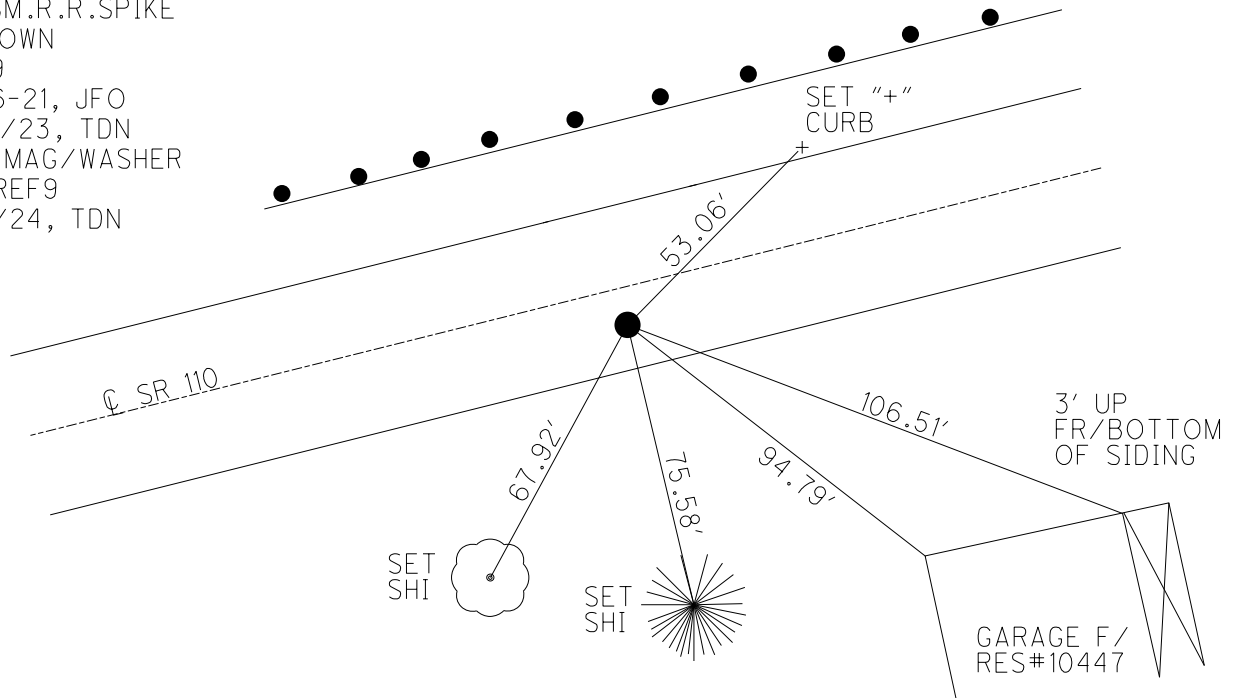
OFFSET 7.6' TO RT EDGE PAVEMENT RT

S.L.M. 196+45.41

HORIZ.DATUM: NAD83 (2011) GEOID: NAVD88 2018
 GRID: NORTHING: 637242.193 EASTING: 1538901.980



RECORD: P.I.
 STA 201+56.94
 $\Delta = 5^{\circ}46'30''$
 $D = 1^{\circ}24'$
 $T = 206.42'$
 $L = 412.50'$
 $E = 5.20'$
 $R = 4092.56'$
 FD SM.R.R.SPIKE
 4-25-03
 SET MAG/WASHER
 6-19-03, MB
 FD SM.R.R.SPIKE
 2" DOWN
 REF9
 5-06-21, JFO
 8/17/23, TDN
 SET MAG/WASHER
 NEWREF9
 3/7/24, TDN



O.D.O.T. DISTRICT 2 SURVEY OFFICE (USE ONLY)

PERSONNEL _____ REFERENCE NO. 9 A SHEET 32 OF 51

NOTES ASTON DATE 3/7/24 ROUTE SR 110
 H.C. NIESE WEATHER CLOUDY COUNTY HENRY
 R.C. ASTON TEMP. 45° TOWNSHIP HARRISON
 SECTION 9

DWG BY RHOADES PID 94321 T 5 N R 7 E

TYPE MONUMENT MAG/WASHER

ON SURFACE - ~~BELOW~~ ON _____

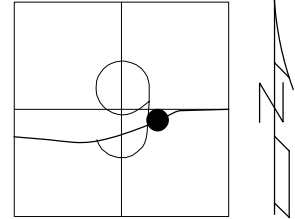
OFFSET \odot PAVEMENT 3.5' \perp : RT

8.8' TO RT EDGE PAVEMENT

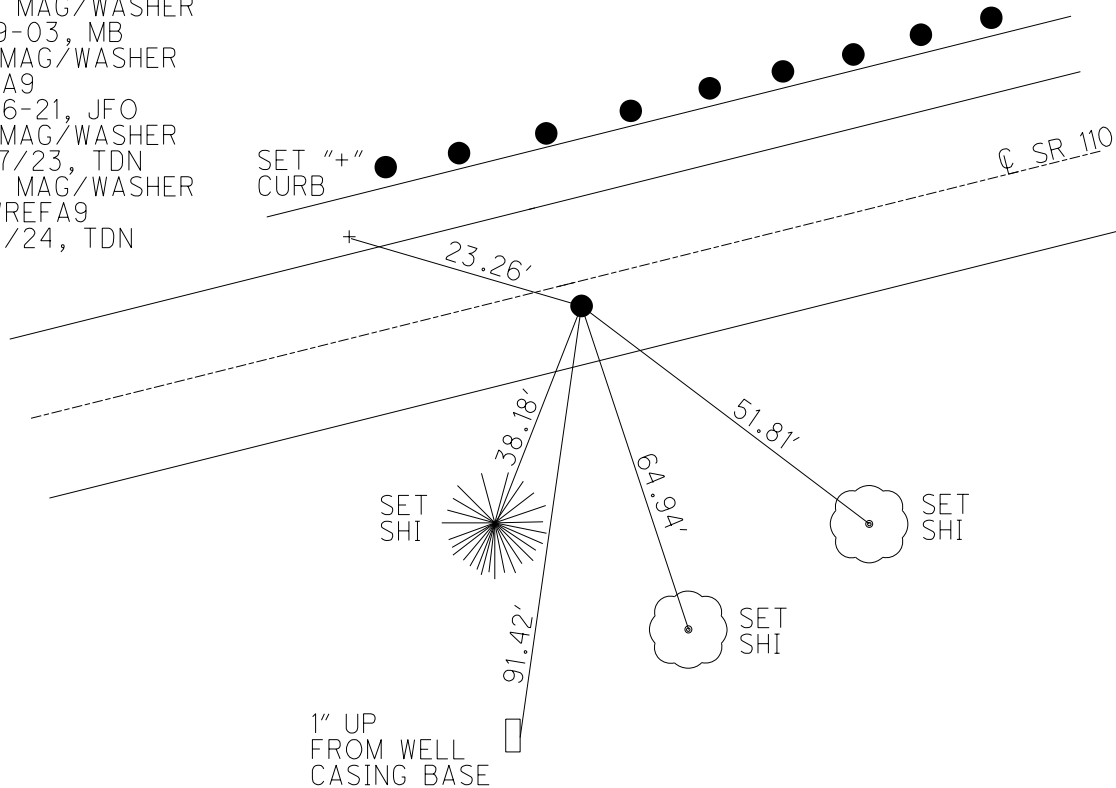
S.L.M. 202+29.10

HORIZ.DATUM: NAD83 (2011) GEOID: NAVD88 2018

GRID: NORTHING: 637479.459 EASTING: 1539435.491



RECORD: P.I.
 STA 207+40.75
 $\Delta = 4^{\circ}41'45''$ LT
 $D = 1^{\circ}20'$
 $T = 176.20'$
 $L = 352.19'$
 $E = 3.6'$
 $R = 4297.19'$
 FD SM.R.R.SPIKE
 2" DOWN
 4-25-03
 SET MAG/WASHER
 6-19-03, MB
 FD MAG/WASHER
 REFA9
 5-06-21, JFO
 FD MAG/WASHER
 8/17/23, TDN
 SET MAG/WASHER
 NEWREFA9
 3/7/24, TDN

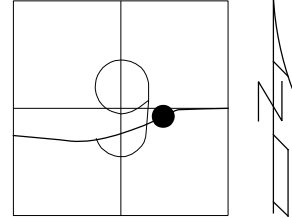


O.D.O.T. DISTRICT 2 SURVEY OFFICE (USE ONLY)

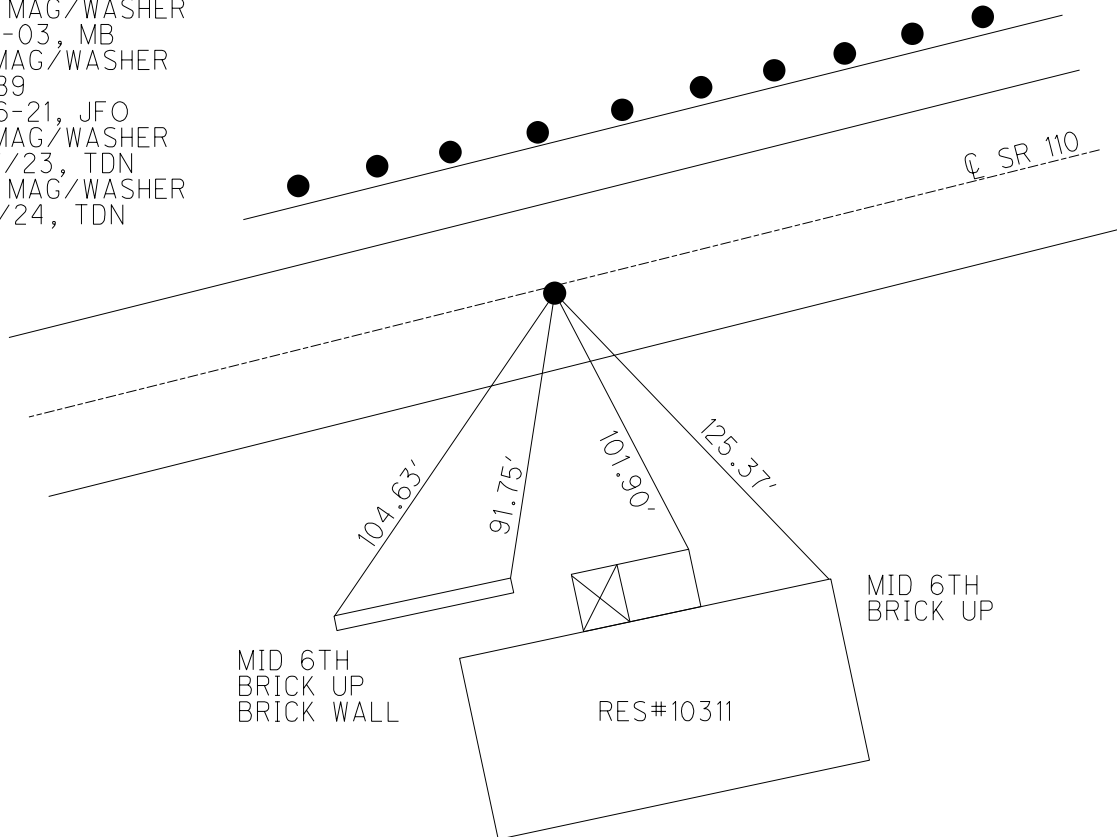
PERSONNEL _____ REFERENCE NO. 9 B SHEET 33 OF 51
 NOTES ASTON DATE 3/7/24 ROUTE SR 110
 H.C. NIESE WEATHER CLOUDY COUNTY HENRY
 R.C. ASTON TEMP. 45° TOWNSHIP HARRISON
 SECTION 9
 DWG BY RHOADES PID 94321 T 5 N R 7 E

TYPE MONUMENT MAG/WASHER
 ON SURFACE - ~~BELOW~~ ON _____
 OFFSET \odot PAVEMENT 0.5' \pm : RT
11.0' TO LT EDGE PAVEMENT
 S.L.M. 204+83.72

HORIZ.DATUM: NAD83 (2011) GEOID: NAVD88 2018
 GRID: NORTHING: 637601.696 EASTING: 1539659.007



RECORD: T.S.
 STA 209+95.29
 $\Delta = 24^{\circ}51' 30''$ RT
 DC = 4°
 CS = 400'
 TS = 516.59'
 FD P.K.WASHER
 4-25-03
 SET MAG/WASHER
 6-19-03, MB
 FD MAG/WASHER
 REFB9
 5-06-21, JFO
 FD MAG/WASHER
 8/17/23, TDN
 SET MAG/WASHER
 3/7/24, TDN



O.D.O.T. DISTRICT 2 SURVEY OFFICE (USE ONLY)

PERSONNEL

REFERENCE NO. 9 BA

SHEET 34 OF 51

NOTES ASTON

DATE 3/7/24

ROUTE SR 110

H.C. NIESE

WEATHER CLOUDY

COUNTY HENRY

R.C. ASTON

TEMP. 45°

TOWNSHIP HARRISON

SECTION 9

DWG BY RHOADES

PID 94321

T 5 N R 7 E

TYPE MONUMENT 1" IPIPE

~~ON SURFACE~~ - BELOW 1"

OFFSET \bar{C} PAVEMENT 40.14' LT : ~~RT~~

30' LT TO LT EDGE PAVEMENT

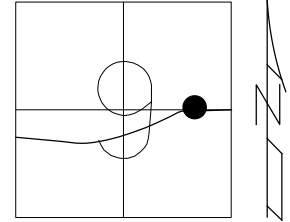
STATION: 209+80

HORZ. DATUM: NAD83 2011

GEOID: NAVD88 2018

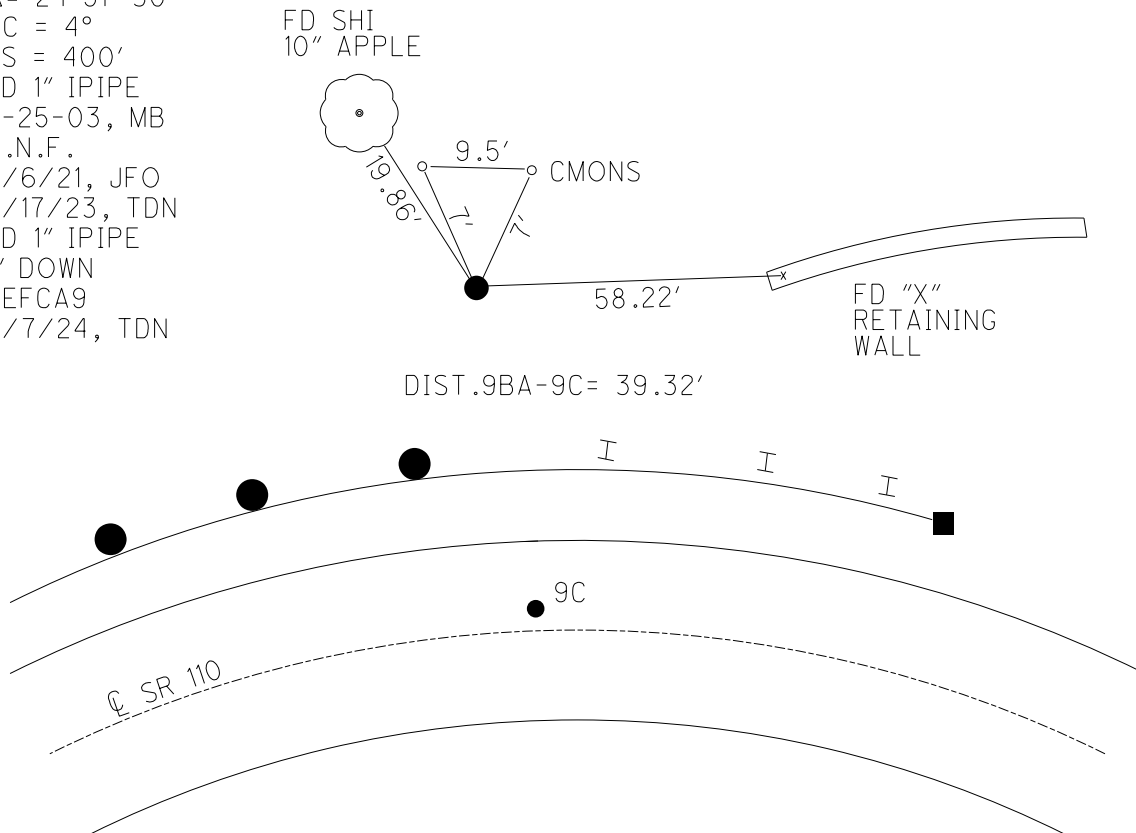
GRID: NORTHING: 637849.455

EASTING: 1540112.143



RECORD: P.I.
 STA. 215+11.88
 $\Delta = 24^\circ 51' 30''$
 DC = 4°
 LS = 400'
 FD 1" IPIPE
 4-25-03, MB
 D.N.F.
 5/6/21, JFO
 8/17/23, TDN
 FD 1" IPIPE
 1" DOWN
 REFCA9
 3/7/24, TDN

NOTE: ALL TIES ARE RECORD

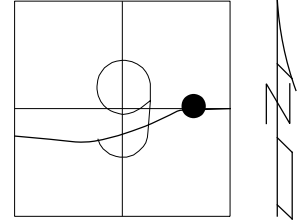


O.D.O.T. DISTRICT 2 SURVEY OFFICE (USE ONLY)

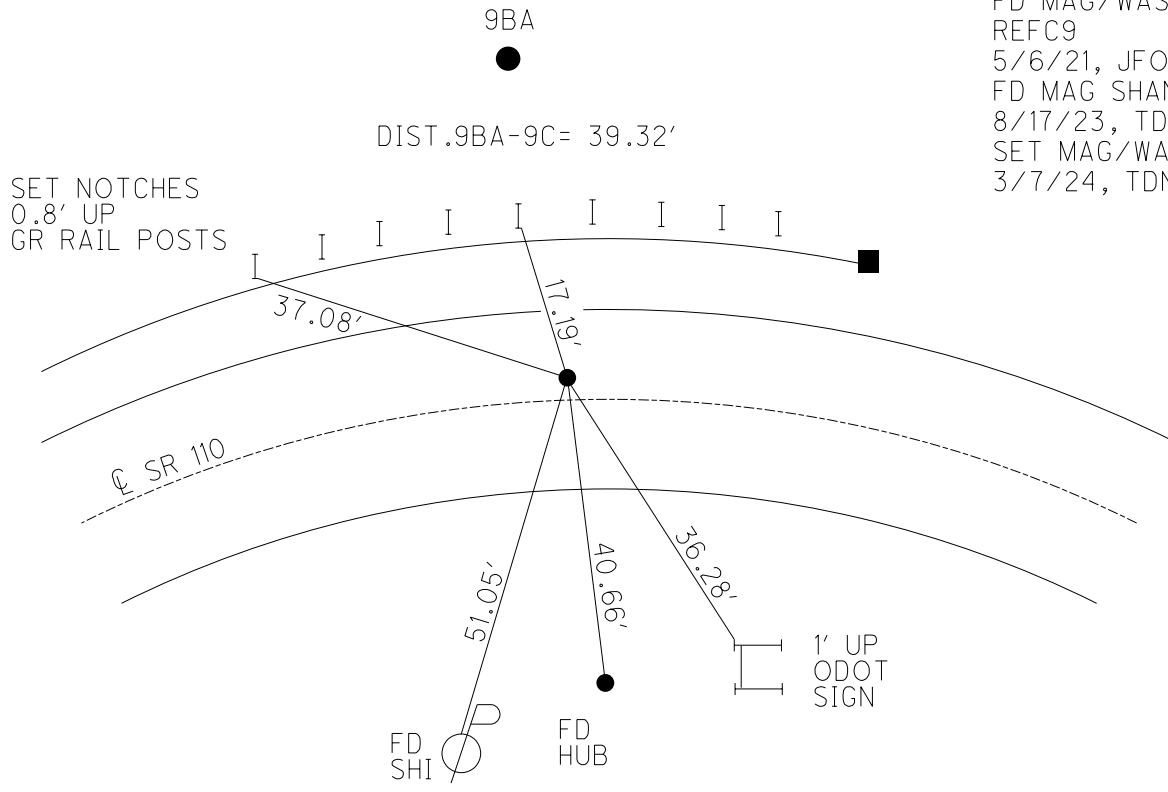
PERSONNEL _____ REFERENCE NO. 9 C SHEET 35 OF 51
 NOTES ASTON DATE 3/7/24 ROUTE SR 110
 H.C. NIESE WEATHER CLOUDY COUNTY HENRY
 R.C. ASTON TEMP. 45° TOWNSHIP HARRISON
 DWG BY RHOADES PID 94321 SECTION 9
 T 5 N R 7 E

TYPE MONUMENT MAG/WASHER
 ON SURFACE - ~~BELOW~~ ON _____
 OFFSET C PAVEMENT 1.8' LT : ~~RT~~
10.9' TO LT EDGE PAVEMENT
 STATION: 209+94.27

HORZ. DATUM: NAD83 2011 GEOID: NAVD88 2018
 GRID: NORTHING: 637811.704 EASTING: 1540123.110



RECORD: C.P.O.C.
 FD P.K. WASHER
 4-25-03, MB
 SET P.K. WASHER
 SET MAG/WASHER
 6-19-03, MB
 FD MAG/WASHER
 REFC9
 5/6/21, JFO
 FD MAG SHANK
 8/17/23, TDN
 SET MAG/WASHER
 3/7/24, TDN



SET NOTCHES
 0.8' UP
 GR RAIL POSTS

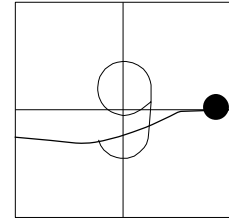
9BA
 DIST. 9BA-9C = 39.32'

FD SHI
 FD HUB
 1' UP
 ODOT
 SIGN

O.D.O.T. DISTRICT 2 SURVEY OFFICE (USE ONLY)

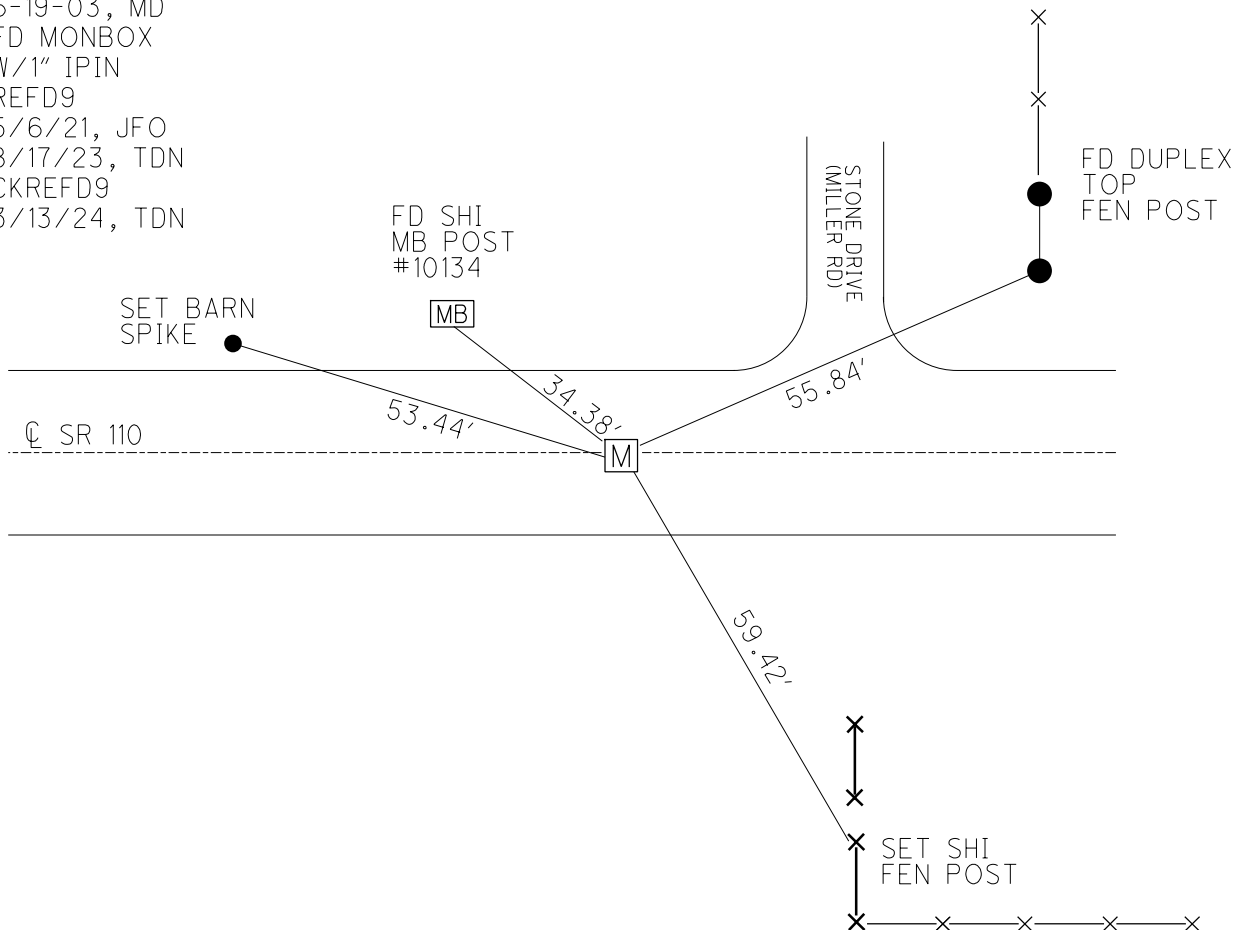
PERSONNEL _____ REFERENCE NO. 9 D SHEET 36 OF 51
 NOTES MILLER DATE 3/13/24 ROUTE SR 110
 H.C. NIESE WEATHER CLEAR COUNTY HENRY
 R.C. RHOADES TEMP. 55° TOWNSHIP HARRISON
 SECTION 9
 DWG BY RHOADES PID 94321 T 5 N R 7 E

TYPE MONUMENT MONBOX W/ 1" IPIN
 ON SURFACE - ~~BELOW~~ ON
 OFFSET C PAVEMENT ON LT : RT
12.1' TO RT EDGE PAVEMENT
 STATION: 215+04.64



HORIZ.DATUM: NAD83 2011 GEOID: NAVD88 2018
 GRID: NORTHING: 637883.660 EASTING: 1540627.249

RECORD:
 FD MON BOX
 5-27-92, CL
 6-19-03, MD
 FD MONBOX
 W/1" IPIN
 REFD9
 5/6/21, JFO
 8/17/23, TDN
 CKREFD9
 3/13/24, TDN

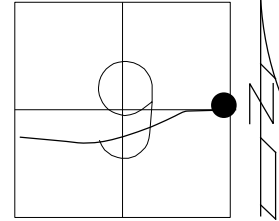


O.D.O.T. DISTRICT 2 SURVEY OFFICE (USE ONLY)

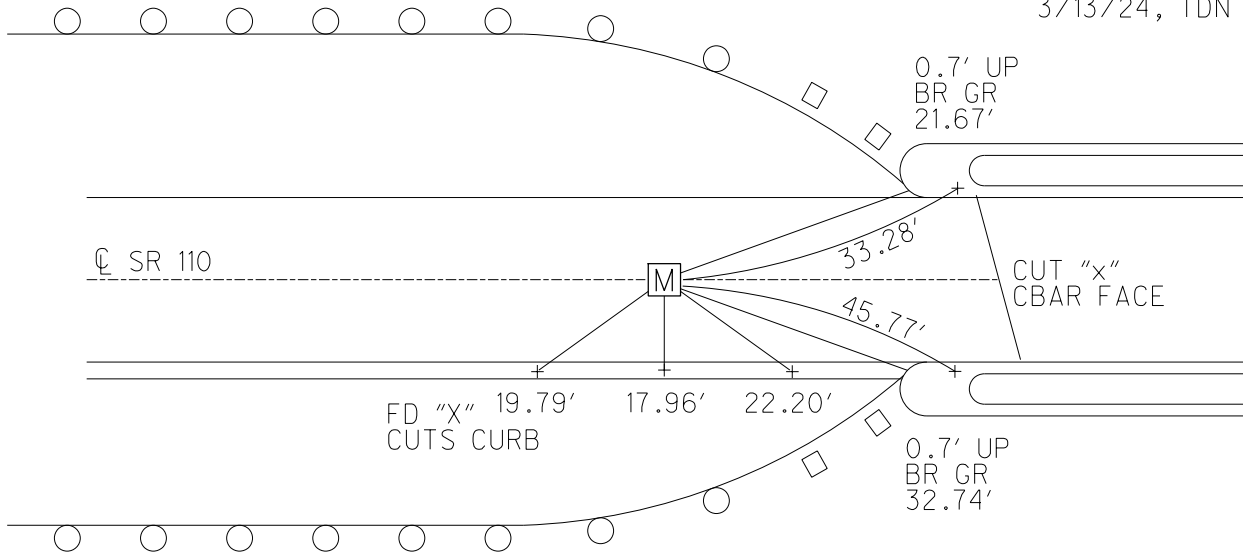
PERSONNEL _____ REFERENCE NO. 9 E SHEET 37 OF 51
 NOTES MILLER DATE 3/13/24 ROUTE SR 110
 H.C. NIESE WEATHER SUNNY COUNTY HENRY
 R.C. RHOADES TEMP. 55° TOWNSHIP HARRISON
 SECTION 9
 DWG BY RHOADES PID 94321 T 5 N R 7 E

TYPE MONUMENT MONBOX W/ 1" IPIN
 ON SURFACE - ~~BELOW~~ ON
 OFFSET CL PAVEMENT 0.6' LT : ~~RT~~
11.6' TO RT EDGE PAVEMENT
 STATION: 220+82.88

HORIZ.DATUM: NAD83(2011) GEOID: NAVD88 2012A
 GRID: NORTHING: 637921.884 EASTING: 1541204.208



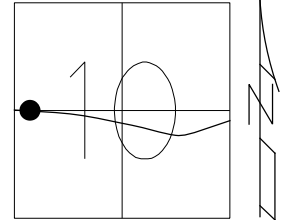
RECORD:
 FD MON BOX
 11/1/04, MB
 FD MON BOX
 W/ 1" IPIN
 REF E9
 6/15/18, JLL
 FD MONBOX
 W/1" IPIN
 REF E9
 5/6/21, JFO
 7/19/21, DSA
 CKREF E9
 3/13/24, TDN



O.D.O.T. DISTRICT 2 SURVEY OFFICE (USE ONLY)

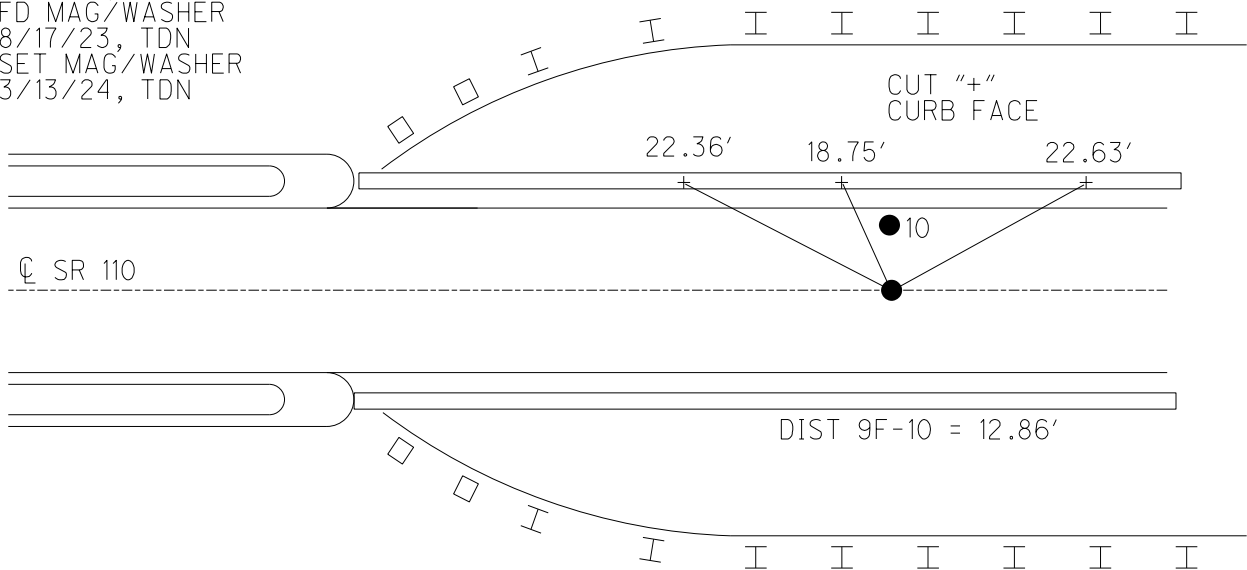
PERSONNEL _____ REFERENCE NO. 9 F SHEET 38 OF 51
 NOTES MILLER DATE 3/13/24 ROUTE SR 110
 H.C. NIESE WEATHER SUNNY COUNTY HENRY
 R.C. RHOADES TEMP. 55° TOWNSHIP HARRISON
 SECTION 10
 DWG BY RHOADES PID 94321 T 5 N R 7 E

TYPE MONUMENT MAG/WASHER
 ON SURFACE - ~~BELOW~~ ON
 OFFSET \odot PAVEMENT 0.6' LT : ~~RT~~
- TO - EDGE PAVEMENT
 STATION: 224+66.34



HORZ. DATUM: NAD83(2011) GEOID: NAVD88 2012A
 GRID: NORTHING: 637934.781 EASTING: 1541587.325

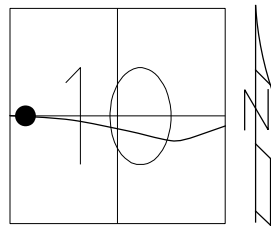
RECORD: C.P.O.C.
 FD MAG/WASHER
 11/1/04, MB
 SET MAG/WASHER
 6/19/03, MB
 FD MAG/WASHER
 6/15/18, JLL
 FD MAG/WASHER
 REFF9
 5/6/21, JFO
 SET MAG/WASHER
 7/19/21, DSA
 FD MAG/WASHER
 8/17/23, TDN
 SET MAG/WASHER
 3/13/24, TDN



O.D.O.T. DISTRICT 2 SURVEY OFFICE (USE ONLY)

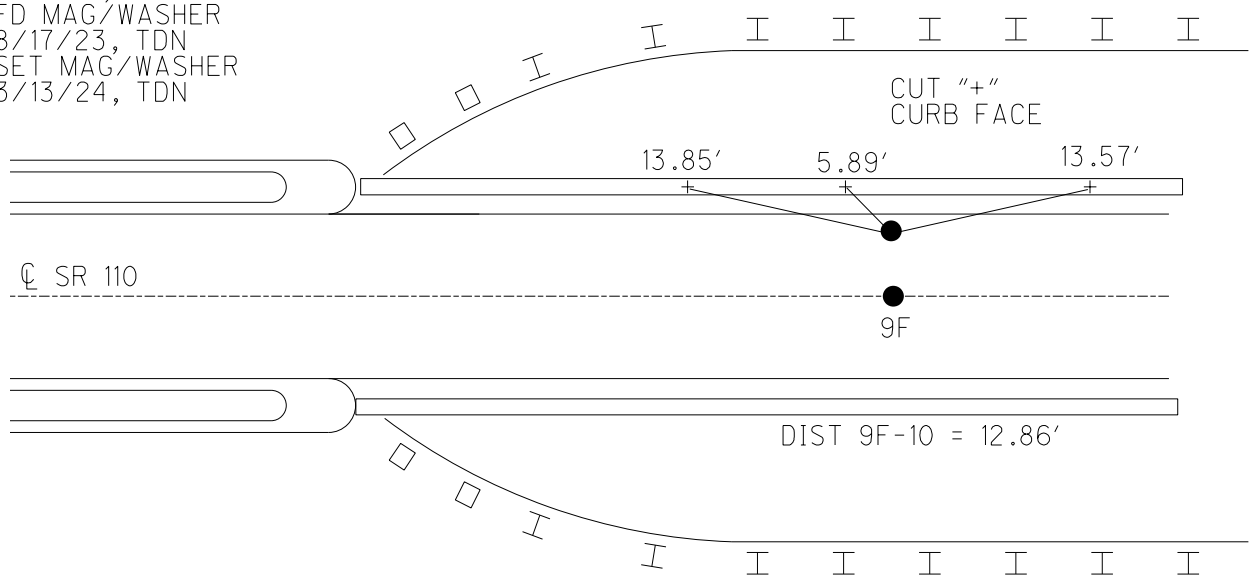
PERSONNEL _____ REFERENCE NO. 10 SHEET 39 OF 51
 NOTES MILLER DATE 3/13/24 ROUTE 44
 H.C. NIESE WEATHER SUNNY COUNTY HENRY
 R.C. RHOADES TEMP. 55° TOWNSHIP HARRISON
 DWG BY RHOADES PID 94321 SECTION 10
 T 5 N R 7 E

TYPE MONUMENT MAG/WASHER
 ON SURFACE - ~~BELOW~~ ON
 OFFSET \odot PAVEMENT 12.7' LT : ~~RT~~
0.7' LT OF RT EDGE PAVEMENT
 STATION: 224+66.33



HORIZ.DATUM: NAD83(2011) GEOID: NAVD88 2012A
 GRID: NORTHING: 637947.616 EASTING: 1541587.452

RECORD: P.I.
 CMON W/ DAMAGED TOP
 REF TO 1/2" IPIN
 STA. 229+84.15
 $\Delta = 8^\circ 50' RT$
 $D = 1^\circ 20'$
 FD MAG/WASHER
 11/1/04, MB
 SET MAG/WASHER
 6/19/03, MB
 FD MAG/WASHER
 REF10
 6/15/18, JLL
 SET MAG/WASHER
 7/19/21, DSA
 FD MAG/WASHER
 8/17/23, TDN
 SET MAG/WASHER
 3/13/24, TDN



O.D.O.T. DISTRICT 2 SURVEY OFFICE (USE ONLY)

PERSONNEL

REFERENCE NO. 10 A

SHEET 40 OF 51

NOTES MILLER DATE 3/13/24
 H.C. NIESE WEATHER SUNNY
 R.C. RHOADES TEMP. 55°

ROUTE SR 110
 COUNTY HENRY
 TOWNSHIP HARRISON
 SECTION 10
 T 5 N R 7 E

DWG BY RHOADES PID 94321

TYPE MONUMENT MONBOX W/ 1" IPIN

~~ON SURFACE~~ - BELOW ON

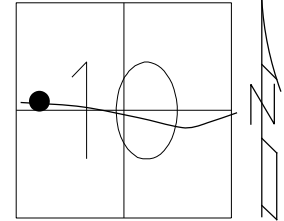
OFFSET ☉ PAVEMENT ON LT : RT

11.5' TO LT EDGE PAVEMENT

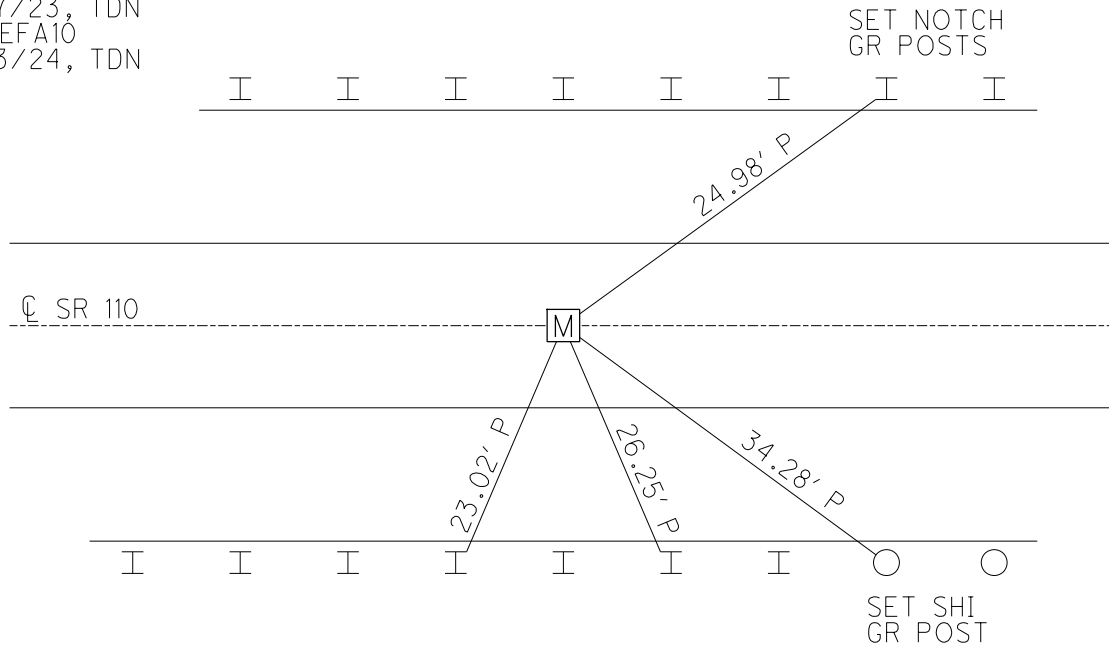
STATION: 227+97.69

HORZ. DATUM: NAD83(2011) GEOID: NAVD88 2012A

GRID: NORTHING: 637918.449 EASTING: 1541918.185



RECORD:
 FD MON BOX
 5/28/92, CL
 06/19/03, MD
 FD MON BOX
 W/1" IPIN
 REFA10
 6/15/18, JLL
 FD MONBOX
 W/1" IPIN
 REFA10
 5/6/21, JFO
 7/19/21, DSA
 8/17/23, TDN
 CKREFA10
 3/13/24, TDN



O.D.O.T. DISTRICT 2 SURVEY OFFICE (USE ONLY)

PERSONNEL

REFERENCE NO. 10 B

SHEET 41 OF 51

NOTES ASTON DATE 3/15/24
 H.C. NIESE WEATHER SUNNY
 R.C. ASTON TEMP. 55°

ROUTE SR 110
 COUNTY HENRY
 TOWNSHIP HARRISON
 SECTION 10
 T 5 N R 7 E

DWG BY RHOADES PID 94321

TYPE MONUMENT MAG/WASHER

ON SURFACE - ~~BELOW~~ ON

OFFSET \odot PAVEMENT 0.4' \pm : RT

11.4' TO LT EDGE PAVEMENT

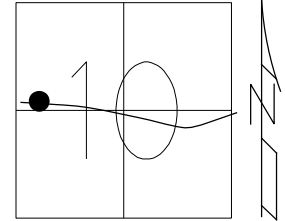
STATION: 232+81.90

HORZ.DATUM: NAD83(2011)

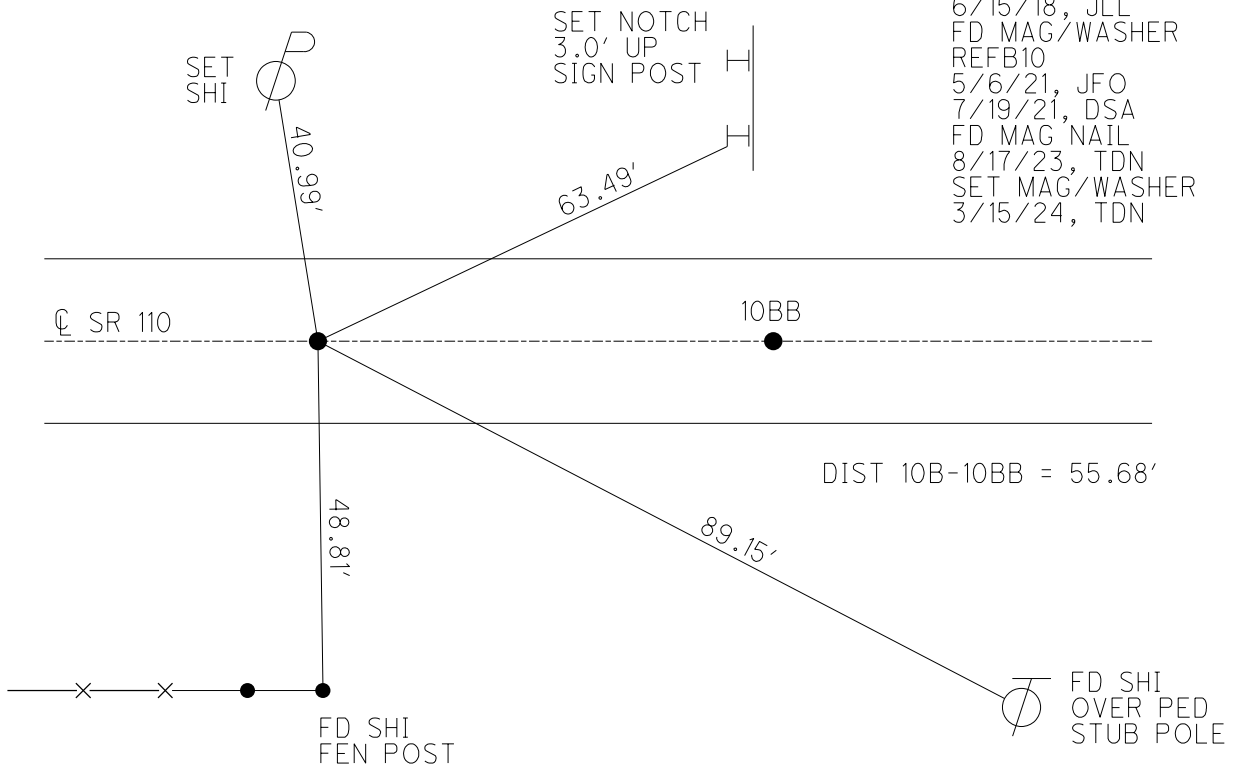
GEOID: NAVD88 2012A

GRID: NORTHING: 637876.002

EASTING: 1542400.536



RECORD:
 FD P.K.WASHER
 4/28/03, MC
 SET MAG/WASHER
 6/19/03, MB
 FD MAG/WASHER
 REFB10
 6/15/18, JLL
 FD MAG/WASHER
 REFB10
 5/6/21, JFO
 7/19/21, DSA
 FD MAG NAIL
 8/17/23, TDN
 SET MAG/WASHER
 3/15/24, TDN

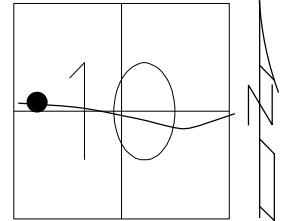


O.D.O.T. DISTRICT 2 SURVEY OFFICE (USE ONLY)

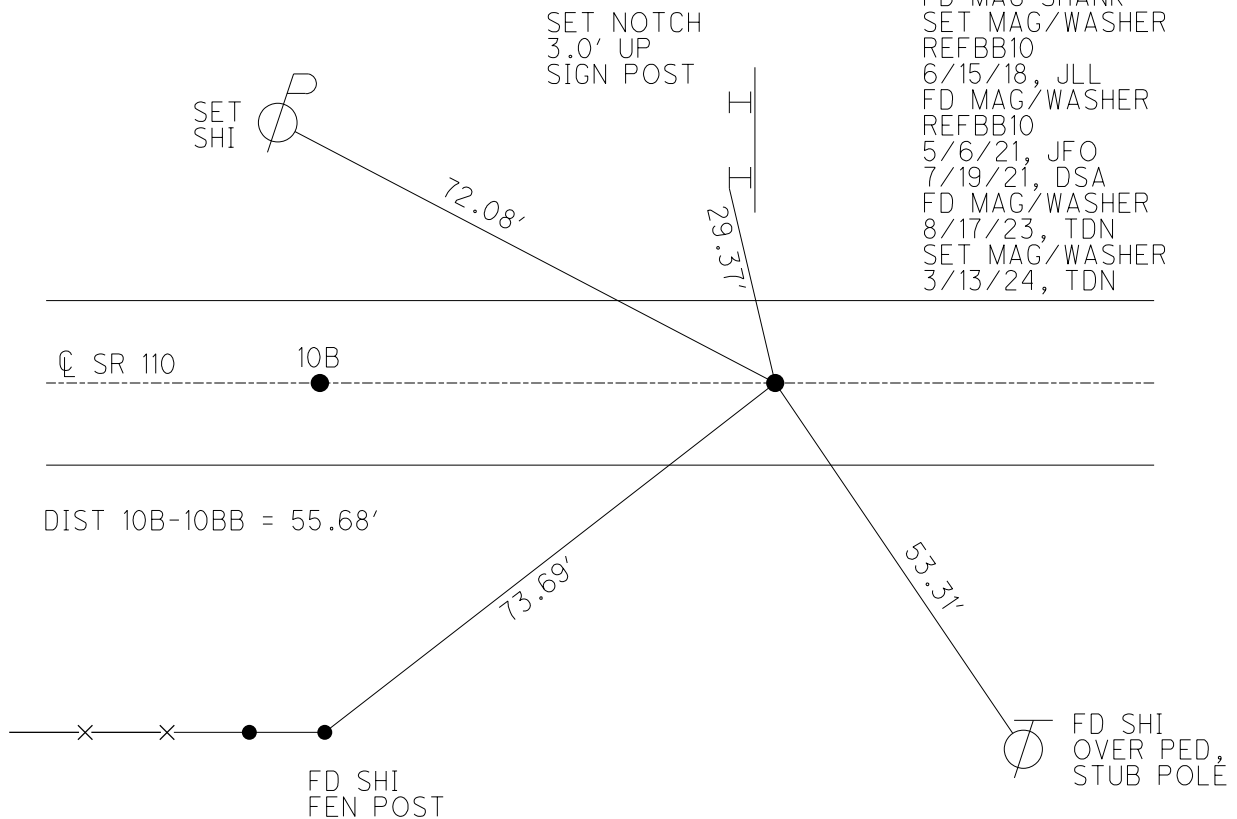
PERSONNEL _____ REFERENCE NO. 10 BB SHEET 42 OF 51
 NOTES MILLER DATE 3/13/24 ROUTE SR 110
 H.C. NIESE WEATHER SUNNY COUNTY HENRY
 R.C. RHOADES TEMP. 35° TOWNSHIP HARRISON
 SECTION 10
 DWG BY RHOADES PID 94321 T 5 N R 7 E

TYPE MONUMENT MAG/WASHER
 ON SURFACE - ~~BELOW~~ ON
 OFFSET \varnothing PAVEMENT ON LT : RT
11.4' TO LT EDGE PAVEMENT
 STATION: 233+37.62

HORZ. DATUM: NAD83(2011) GEOID: NAVD88 2012A
 GRID: NORTHING: 637871.118 EASTING: 1542456.042



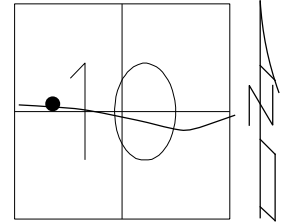
RECORD:
 RD P.K. NAIL
 4/28/03, MC
 SET MAG/WASHER
 6/19/03, MB
 FD MAG SHANK
 SET MAG/WASHER
 REFBB10
 6/15/18, JLL
 FD MAG/WASHER
 REFBB10
 5/6/21, JFO
 7/19/21, DSA
 FD MAG/WASHER
 8/17/23, TDN
 SET MAG/WASHER
 3/13/24, TDN



O.D.O.T. DISTRICT 2 SURVEY OFFICE (USE ONLY)

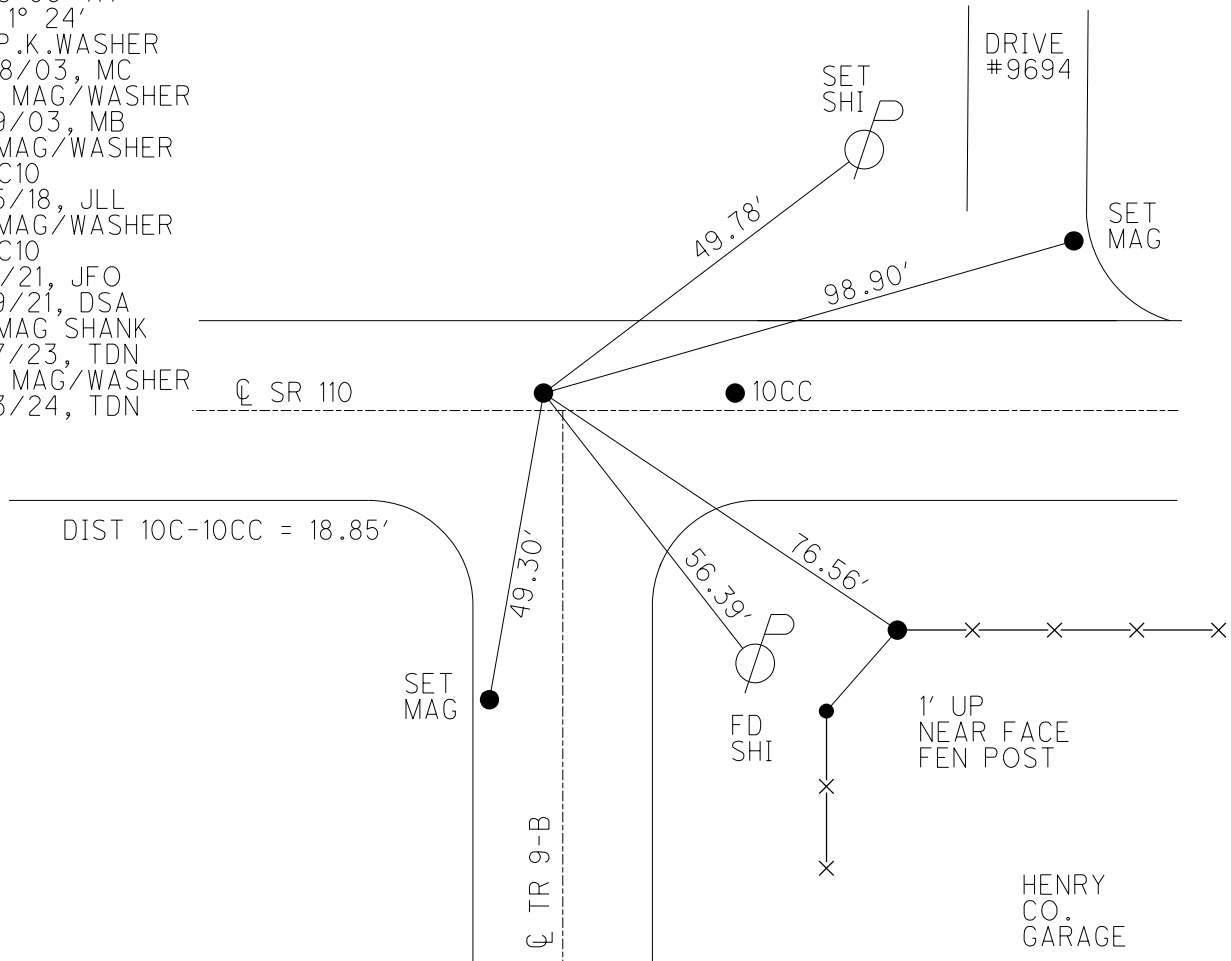
PERSONNEL _____ REFERENCE NO. 10 C SHEET 43 OF 51
 NOTES MILLER DATE 3/13/24 ROUTE SR 110
 H.C. NIESE WEATHER SUNNY COUNTY HENRY
 R.C. RHOADES TEMP. 60° TOWNSHIP HARRISON
 DWG BY RHOADES PID 94321 SECTION 10
 T 5 N R 7 E

TYPE MONUMENT MAG/WASHER
 ON SURFACE - ~~BELOW~~ ON
 OFFSET \odot PAVEMENT 2.9' LT : ~~RT~~
9.5' TO LT EDGE PAVEMENT
 STATION: 235+59.34



HORZ. DATUM: NAD83(2011) GEOID: NAVD88 2012A
 GRID: NORTHING: 637851.674 EASTING: 1542676.927

RECORD: P.I.
 STA 240+77.42
 $\Delta = 3^{\circ}09'$ RT
 $D = 1^{\circ}24'$
 FD P.K. WASHER
 4/28/03, MC
 SET MAG/WASHER
 6/19/03, MB
 FD MAG/WASHER
 REFC10
 6/15/18, JLL
 FD MAG/WASHER
 REFC10
 5/6/21, JFO
 7/19/21, DSA
 FD MAG SHANK
 8/17/23, TDN
 SET MAG/WASHER
 3/13/24, TDN



O.D.O.T. DISTRICT 2 SURVEY OFFICE (USE ONLY)

PERSONNEL

REFERENCE NO. 10 CC

SHEET 44 OF 51

NOTES MILLER DATE 3/13/24
 H.C. NIESE WEATHER SUNNY
 R.C. RHOADES TEMP. 60°

ROUTE SR 110
 COUNTY HENRY
 TOWNSHIP HARRISON
 SECTION 10
 T 5 N R 7 E

DWG BY RHOADES PID 94321

TYPE MONUMENT MAG/WASHER

ON SURFACE - ~~BELOW~~ ON

OFFSET C PAVEMENT 2.9' LT : ~~RT~~

9.5' TO LT EDGE PAVEMENT

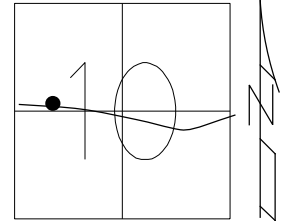
STATION: 235+78.15

HORZ. DATUM: NAD83(2011)

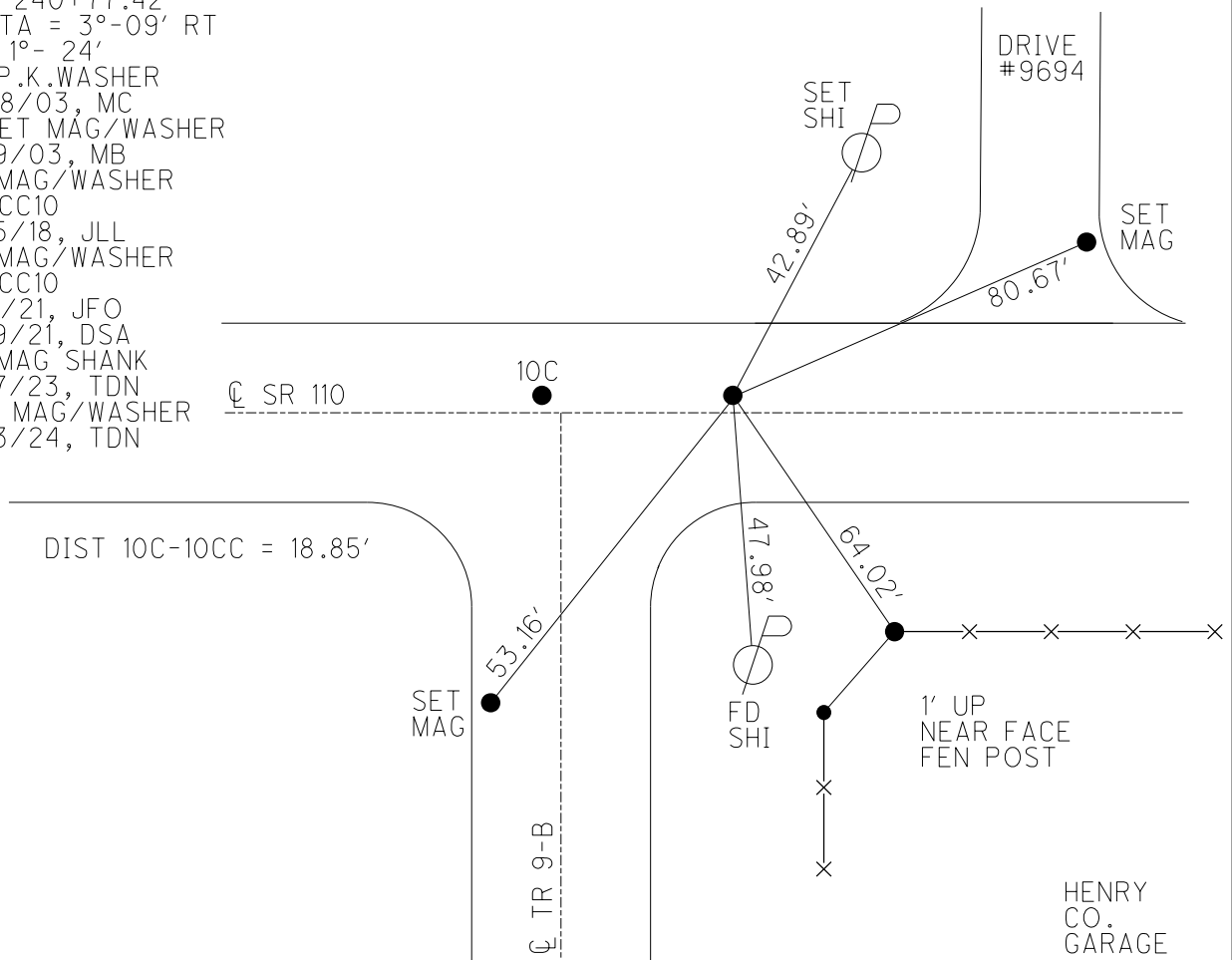
GEOID: NAVD88 2012A

GRID: NORTHING: 637848.987

EASTING: 1542695.564



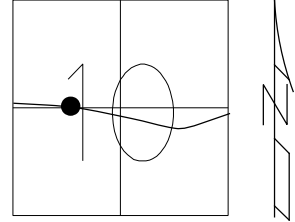
RECORD:
 REC P.I.
 STA 240+77.42
 DELTA = 3°-09' RT
 D = 1°- 24'
 FD P.K. WASHER
 4/28/03, MC
 RESET MAG/WASHER
 6/19/03, MB
 FD MAG/WASHER
 REFCC10
 6/15/18, JLL
 FD MAG/WASHER
 REFCC10
 5/6/21, JFO
 7/19/21, DSA
 FD MAG SHANK
 8/17/23, TDN
 SET MAG/WASHER
 3/13/24, TDN



O.D.O.T. DISTRICT 2 SURVEY OFFICE (USE ONLY)

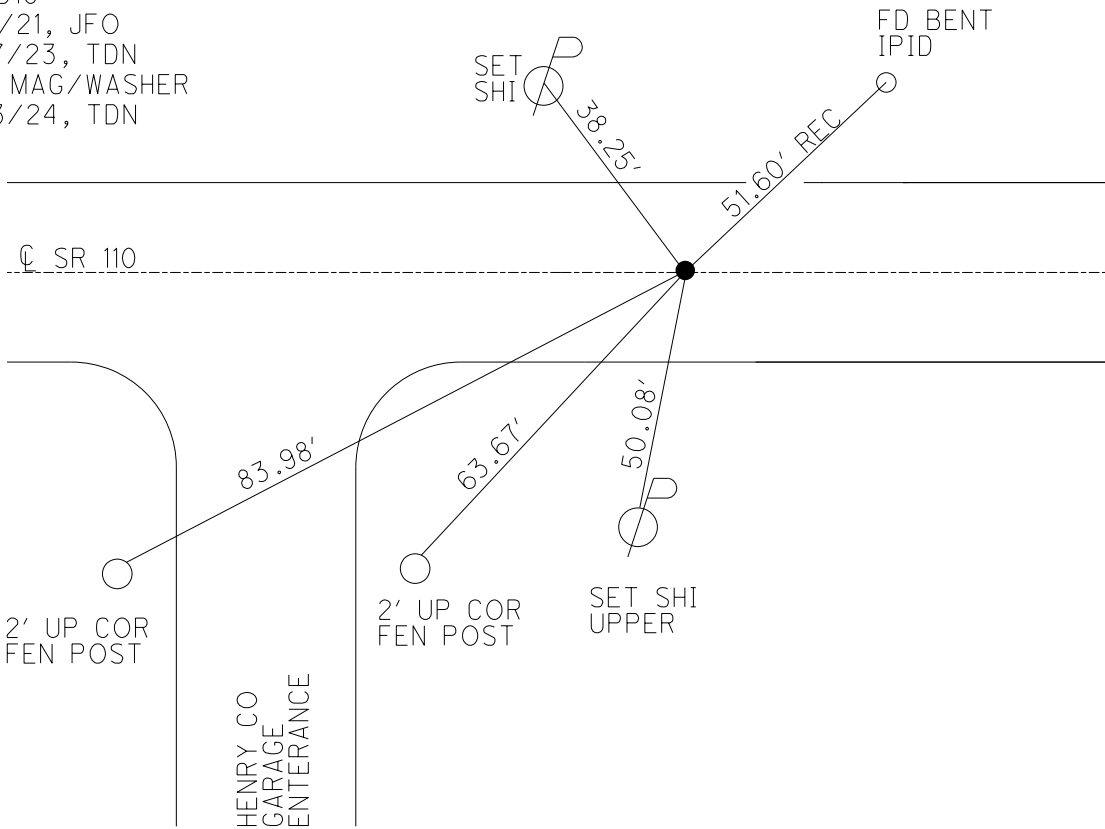
PERSONNEL _____ REFERENCE NO. 10 D SHEET 45 OF 51
 NOTES MILLER DATE 3/13/24 ROUTE SR 110
 H.C. NIESE WEATHER SUNNY COUNTY HENRY
 R.C. RHOADES TEMP. 60° TOWNSHIP HARRISON
 DWG BY RHOADES PID 94321 SECTION 10
 T 5 N R 7 E

TYPE MONUMENT MAG/WASHER
 ON SURFACE - ~~BELOW~~ ON
 OFFSET Q PAVEMENT 0.5' LT : ~~RT~~
12.1' TO LT EDGE PAVEMENT
 STATION: 239+62.01



HORZ.DATUM: NAD83 2011 GEOID: NAVD88 2018
 GRID: NORTHING: 637794.396 EASTING: 1543075.533

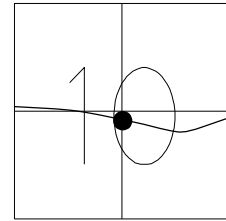
RECORD:
 FD SM.R.R.SPIKE
 4-28-03, MC
 SET MAG/WASHER
 6-19-03, MB
 FD LG.R.R.SPIKE
 5" DOWN
 REFD10
 5/6/21, JFO
 8/17/23, TDN
 SET MAG/WASHER
 3/13/24, TDN



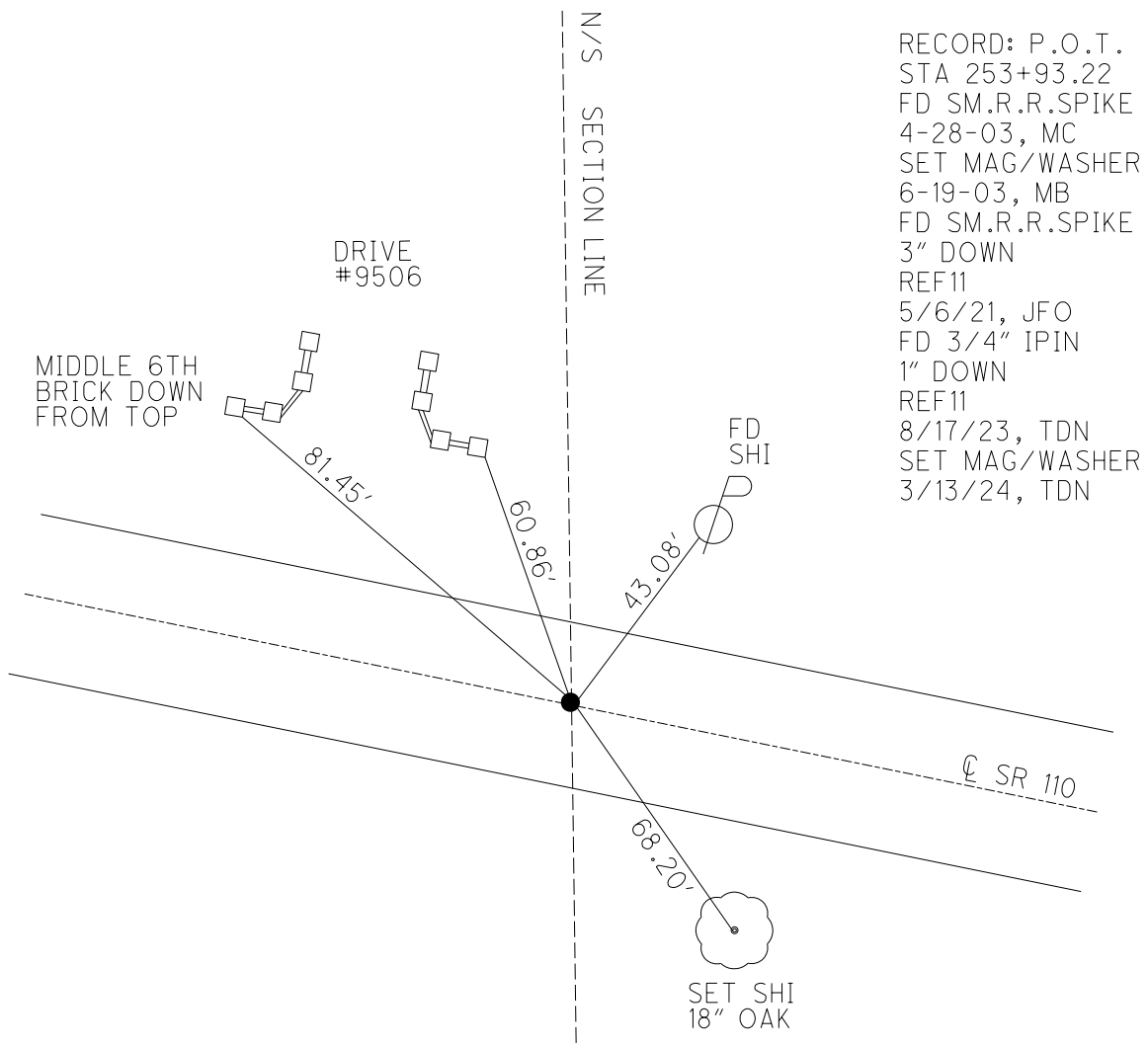
O.D.O.T. DISTRICT 2 SURVEY OFFICE (USE ONLY)

PERSONNEL _____ REFERENCE NO. 11 SHEET 46 OF 51
 NOTES MILLER DATE 3/13/24 ROUTE SR 110
 H.C. NIESE WEATHER SUNNY COUNTY HENRY
 R.C. RHOADES TEMP. 55° TOWNSHIP HARRISON
 _____ SECTION 10
 DWG BY RHOADES PID 94321 T 5 N R 7 E

TYPE MONUMENT MAG/WASHER
 ON SURFACE - ~~BELOW~~ ON
 OFFSET 0.4' LT : ~~RT~~
11.3' TO LT EDGE PAVEMENT
 STATION: 248+74.67



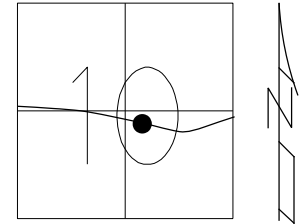
HORIZ.DATUM: NAD83 2011 GEOID: NAVD88 2018
 GRID: NORTHING: 637664.578 EASTING: 1543978.912



O.D.O.T. DISTRICT 2 SURVEY OFFICE (USE ONLY)

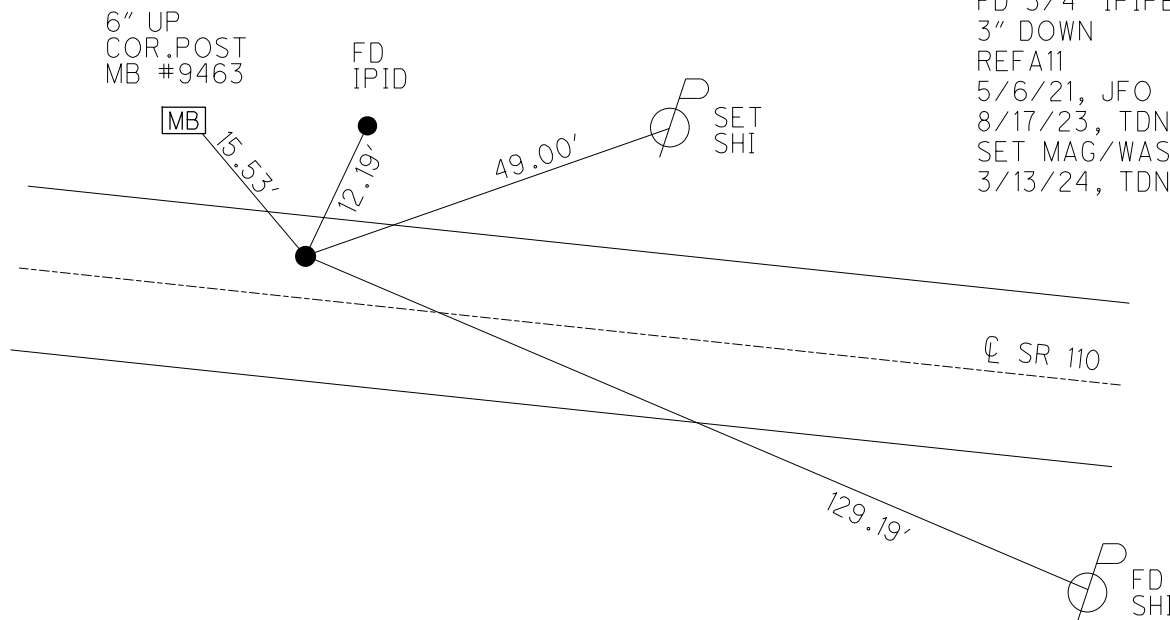
PERSONNEL _____ REFERENCE NO. 11 A SHEET 47 OF 51
 NOTES MILLER DATE 3/13/24 ROUTE SR 110
 H.C. NIESE WEATHER SUNNY COUNTY HENRY
 R.C. RHOADES TEMP. 55° TOWNSHIP HARRISON
 _____ SECTION 10
 DWG BY RHOADES PID 94321 T 5 N R 7 E

TYPE MONUMENT MAG/WASHER
 ON SURFACE - ~~BELOW~~ ON
 OFFSET C PAVEMENT 6.3' LT : ~~RT~~
6.6' TO LT EDGE PAVEMENT
 STATION: 250+81.52



HORZ. DATUM: NAD83 2011 GEOID: NAVD88 2018
 GRID: NORTHING: 637635.139 EASTING: 1544183.817

RECORD: P.I.
 STA 256+00.24
 $\Delta = 4^\circ 58' 30''$ LT
 D = 1°
 T = 248.92'
 L = 497.50'
 E = 5.48'
 R = 5729.58
 FD P.K. SHANK
 4/28/03, MC
 SET MAG/WASHER
 6/23/03, MB
 FD 3/4" IPIPE
 3" DOWN
 REFA11
 5/6/21, JFO
 8/17/23, TDN
 SET MAG/WASHER
 3/13/24, TDN



O.D.O.T. DISTRICT 2 SURVEY OFFICE (USE ONLY)

PERSONNEL

REFERENCE NO. 11 B

SHEET 48 OF 51

NOTES ASTON

DATE 2/9/24

ROUTE SR 110

H.C. NIESE

WEATHER WINDY

COUNTY HENRY

R.C. ASTON

TEMP. 60°

TOWNSHIP HARRISON

SECTION 10

DWG BY RHOADES

PID 94321

T 5 N R 7 E

TYPE MONUMENT MAG/WASHER

ON SURFACE - ~~BELOW~~ ON

OFFSET ☉ PAVEMENT ON LT : RT

12.0' TO RT EDGE PAVEMENT

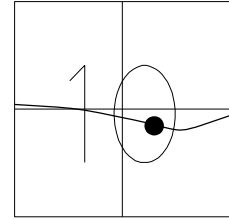
STATION: 255+29.16

HORIZ.DATUM: NAD83 2011

GEOID: NAVD88 2018

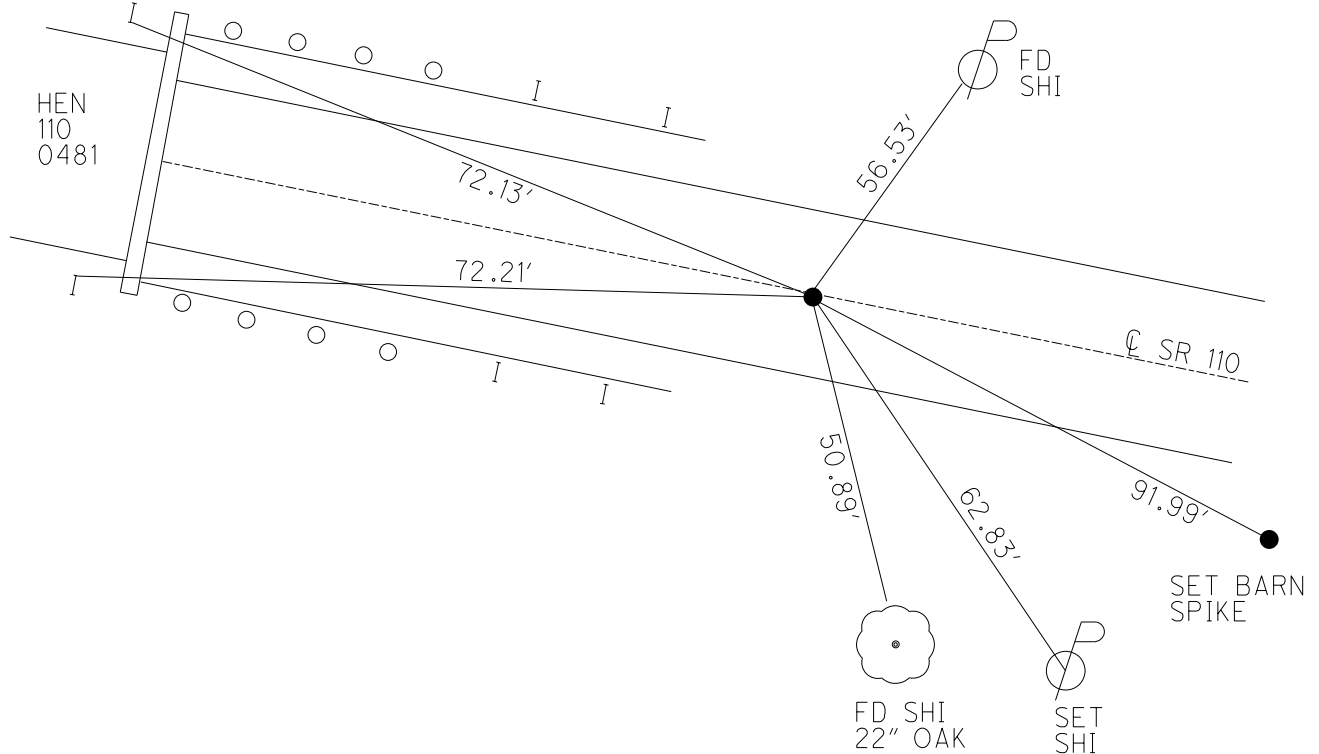
GRID: NORTHING: 637533.232

EASTING: 1544619.870



RECORD: T.S.
 STA: 260+48.22
 FD P.K.WASHER
 4-28-03, MC
 SET MAG/WASHER
 6-23-03, MB
 FD MAG/WASHER
 REFB11
 5/6/21, JFO
 8/17/23, TDN
 SET MAG/WASHER
 2/9/24, TDN

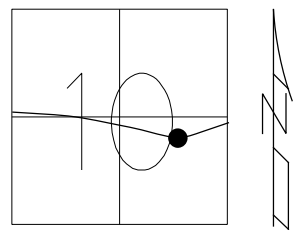
SET NOTCHES
 1ST BR RAIL
 POSTS



O.D.O.T. DISTRICT 2 SURVEY OFFICE (USE ONLY)

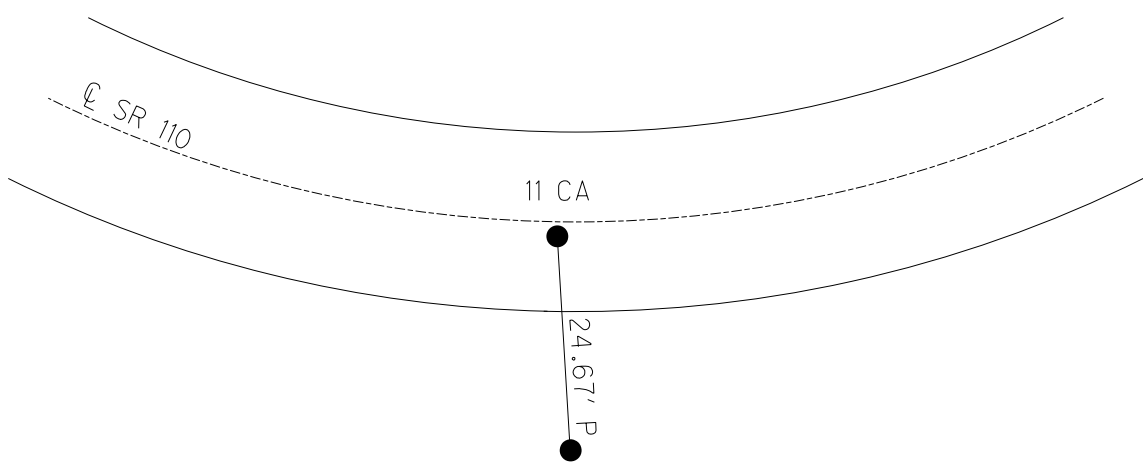
PERSONNEL	REFERENCE NO. <u>11 C</u>	SHEET <u>49</u> OF <u>51</u>
NOTES <u>ASTON</u>	DATE <u>8/17/23</u>	ROUTE <u>SR 110</u>
H.C. <u>NIESE</u>	WEATHER <u>WINDY</u>	COUNTY <u>HENRY</u>
R.C. <u>RHOADES</u>	TEMP. <u>70°</u>	TOWNSHIP <u>HARRISON</u>
<u>AUBLE</u>		SECTION <u>10</u>
DWG BY <u>RHOADES</u>	PID <u>94321</u>	T <u>5</u> N R <u>7</u> E

TYPE MONUMENT 1" IPIPE
~~ON SURFACE~~ - BELOW 3"
 OFFSET ℄ PAVEMENT 26.4' ~~±~~ : RT
13.3' RT TO RT EDGE PAVEMENT
 STATION: 259+65.03



HORIZ. DATUM: NAD83 2011 GEOID: NAVD88 2018
 GRID: NORTHING: 637433.224 EASTING: 1545046.986

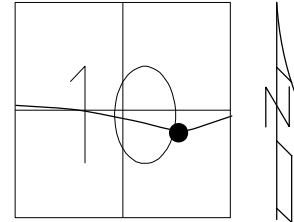
RECORD: P.I.
 STA. 264+86.85
 $\Delta = 18^{\circ}52'$ LT
 D = 4°
 LS = 400'
 TS = 438.63'
 E = 24.35
 FD 1" IPIPE
 3" DOWN
 4-28-03, MC
 FD 3/4" IPIPE
 REFC11
 5/6/21, JFO
 8/17/23, TDN



O.D.O.T. DISTRICT 2 SURVEY OFFICE (USE ONLY)

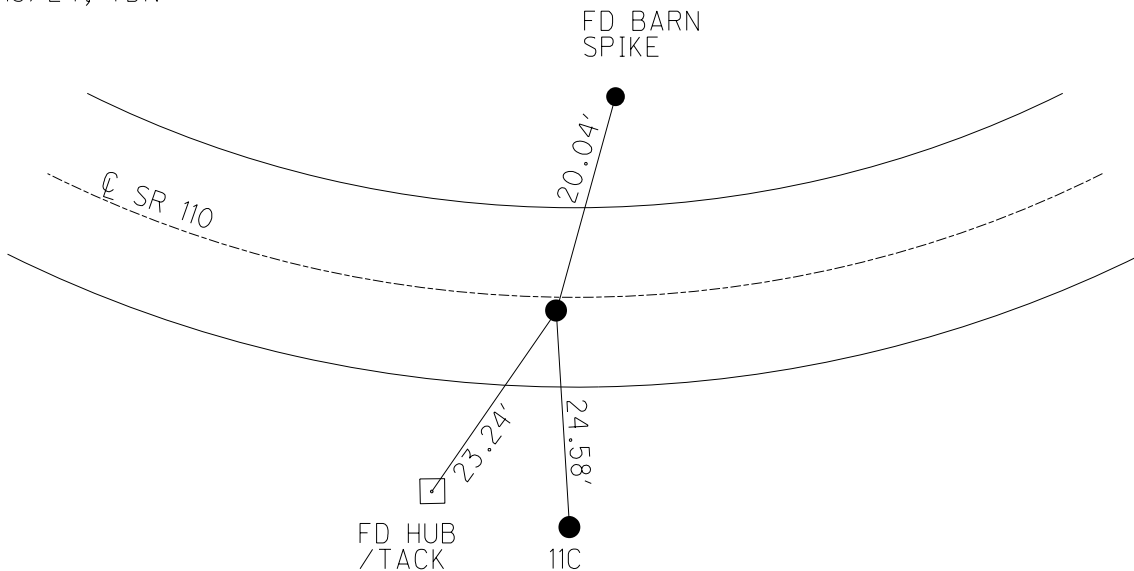
PERSONNEL	REFERENCE NO. <u>11 CA</u>	SHEET <u>50</u> OF <u>51</u>
NOTES <u>MILLER</u>	DATE <u>3/13/24</u>	ROUTE <u>SR 110</u>
H.C. <u>NIESE</u>	WEATHER <u>SUNNY</u>	COUNTY <u>HENRY</u>
R.C. <u>RHOADES</u>	TEMP. <u>55°</u>	TOWNSHIP <u>HARRISON</u>
		SECTION <u>10</u>
DWG BY <u>RHOADES</u>	PID <u>94321</u>	T <u>5</u> N R <u>7</u> E

TYPE MONUMENT MAG/WASHER
 ON SURFACE - ~~BELOW~~ ON
 OFFSET 1.5' RT : RT
10.2' TO RT EDGE PAVEMENT
 STATION: 259+64.96



HORZ. DATUM: NAD83 2011 GEOID: NAVD88 2018
 GRID: NORTHING: 637457.710 EASTING: 1545048.518

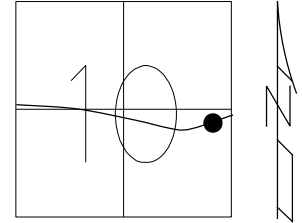
RECORD: C.P.O.C.
 FD P.K./WASHER
 4/28/03, MC
 SET MAG/WASHER
 6/23/03, MB
 FD MAG/WASHER
 REFCA11
 5/6/21, JFO
 8/17/23, TDN
 SET MAG/WASHER
 3/13/24, TDN



O.D.O.T. DISTRICT 2 SURVEY OFFICE (USE ONLY)

PERSONNEL _____ REFERENCE NO. 11 D SHEET 51 OF 51
 NOTES ASTON DATE 2/9/24 ROUTE SR 110
 H.C. NIESE WEATHER WINDY COUNTY HENRY
 R.C. ASTON TEMP. 56° TOWNSHIP HARRISON
 SECTION 10
 DWG BY RHOADES PID 94321 T 5 N R 7 E

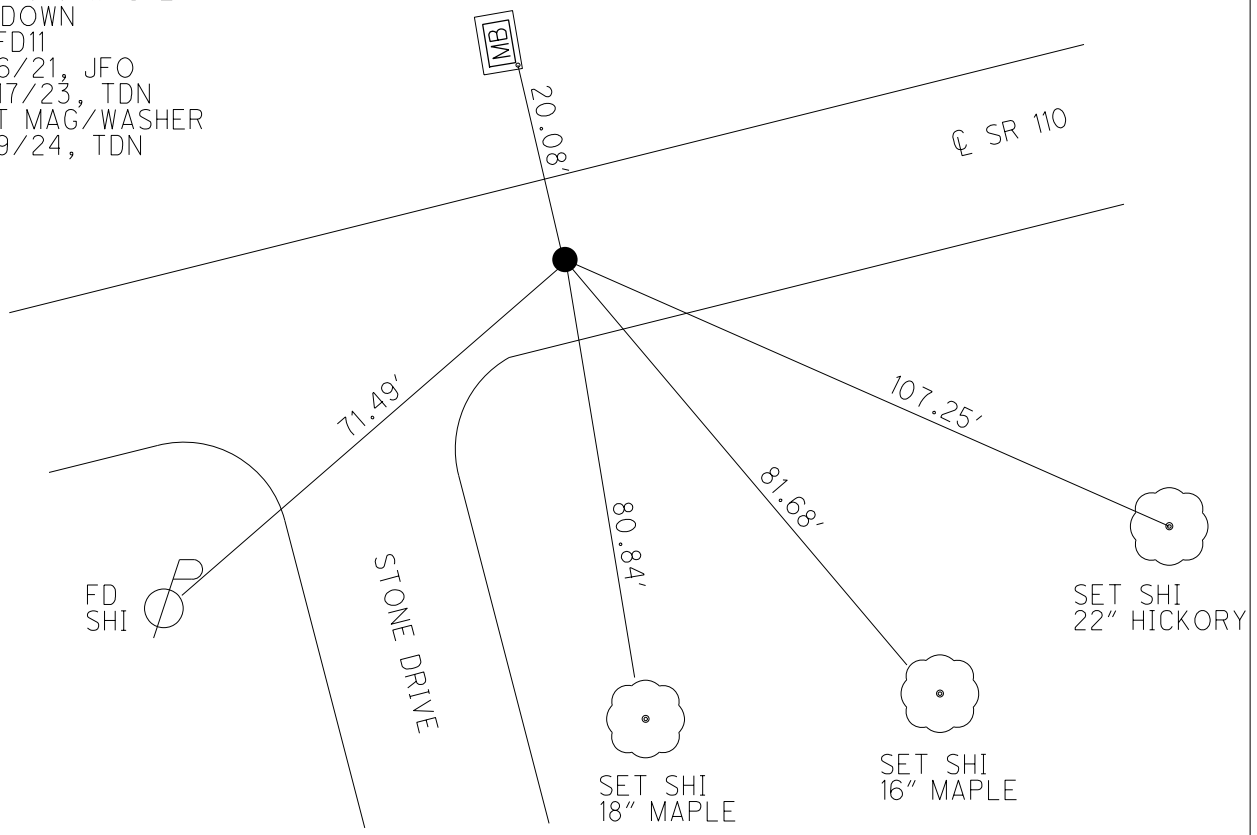
TYPE MONUMENT MAG/WASHER
 ON SURFACE - ~~BELOW~~ ON _____
 OFFSET \odot PAVEMENT ON _____ LT : RT
11.4' TO RT EDGE PAVEMENT
 STATION: 264+00.74



HORZ. DATUM: NAD83 2011 GEOID: NAVD88 2018
 GRID: NORTHING: 637477.116 EASTING: 1545483.304

RECORD: S.T.
 STA 269+19.89
 FD P.K. WASHER
 4-28-03, MC
 SET MAG/WASHER
 6-23-03, MB
 FD P.K./WASHER
 2" DOWN
 REFD11
 5/6/21, JFO
 8/17/23, TDN
 SET MAG/WASHER
 2/9/24, TDN

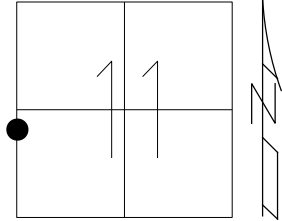
CTR OF COIN
 FD IN CONC
 BASE
 MB#9201



O.D.O.T. DISTRICT 2 SURVEY OFFICE (USE ONLY)

PERSONNEL _____ REFERENCE NO. 12 SHEET 1 OF 56
 NOTES ASTON DATE 2/9/24 ROUTE SR 110
 H.C. NIESE WEATHER BREEZY COUNTY HENRY
 R.C. ASTON TEMP. 54° TOWNSHIP HARRISON
 SECTION 11
 DWG BY RHOADES PID 94321 T 5 N R 7 E

TYPE MONUMENT MAG/WASHER
 ON SURFACE - ~~BELOW~~ ON
 OFFSET $\text{\textcircled{C}}$ PAVEMENT ON LT : RT
10.4' TO N EDGE PAVEMENT
 STATION: 274+56.00

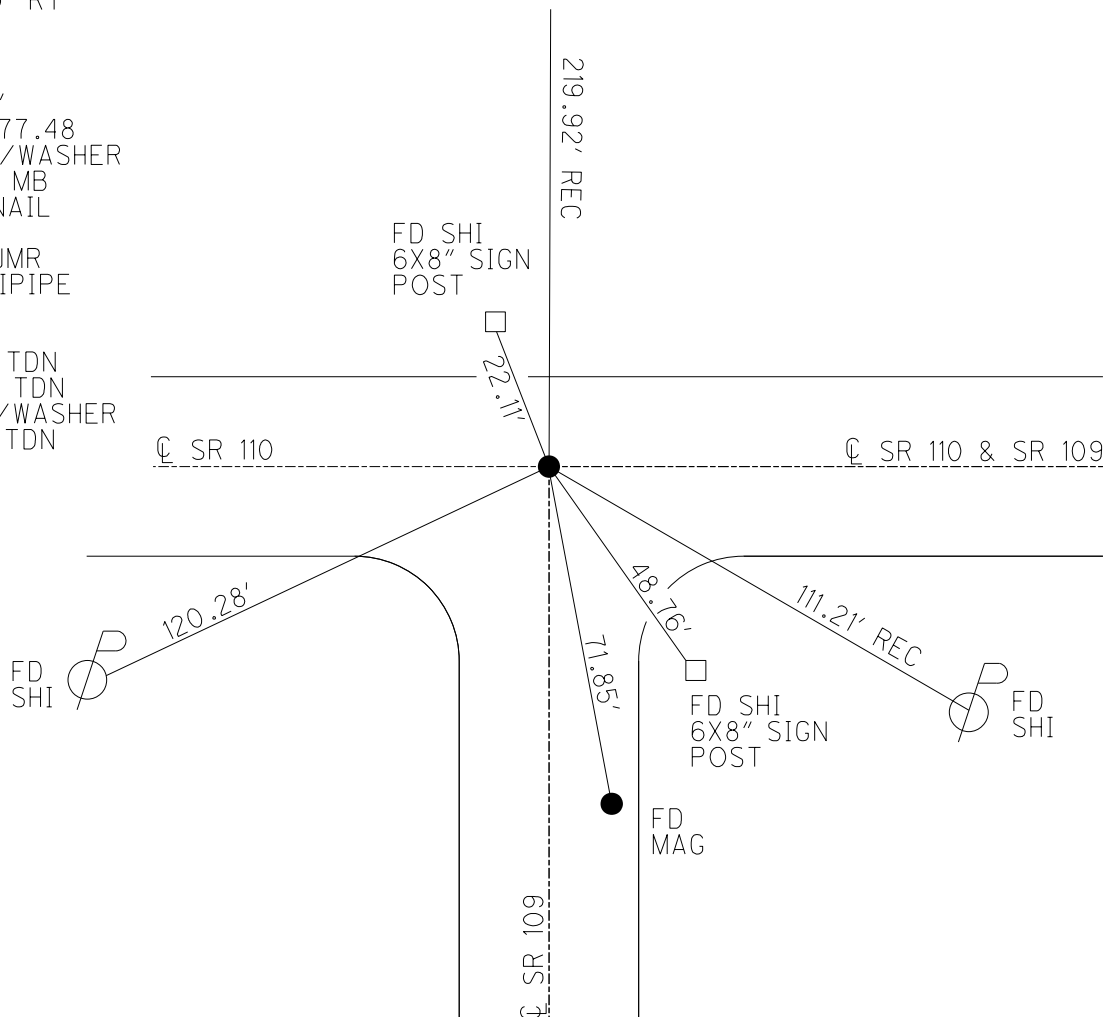


HORIZ.DATUM: NAV83 2011 GEOID: NAVD88 2018
 GRID: NORTHING: 637588.508 EASTING: 1546596.833

RECORD: P.I
 STA= 280+41.65
 $\Delta = 0^{\circ} 30' \text{ RT}$
 $D = 0^{\circ} 10'$
 $T = 150'$
 $L = 300'$
 $E = 0.38'$
 $R = 34,377.48$
 SET P.K./WASHER
 10-11-90, MB
 FD MAG NAIL
 REF12
 8-3-16, JMR
 FD 3/4" IPIPE
 4" DOWN
 REF36
 6/16/21, TDN
 8/17/23, TDN
 SET MAG/WASHER
 2/9/24, TDN

\boxtimes W $\frac{1}{4}$ POST SEC 11

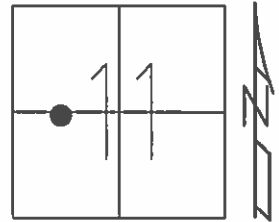
NOTE: REF 36 SR 109



O.D.O.T. DISTRICT 2 SURVEY OFFICE (USE ONLY)

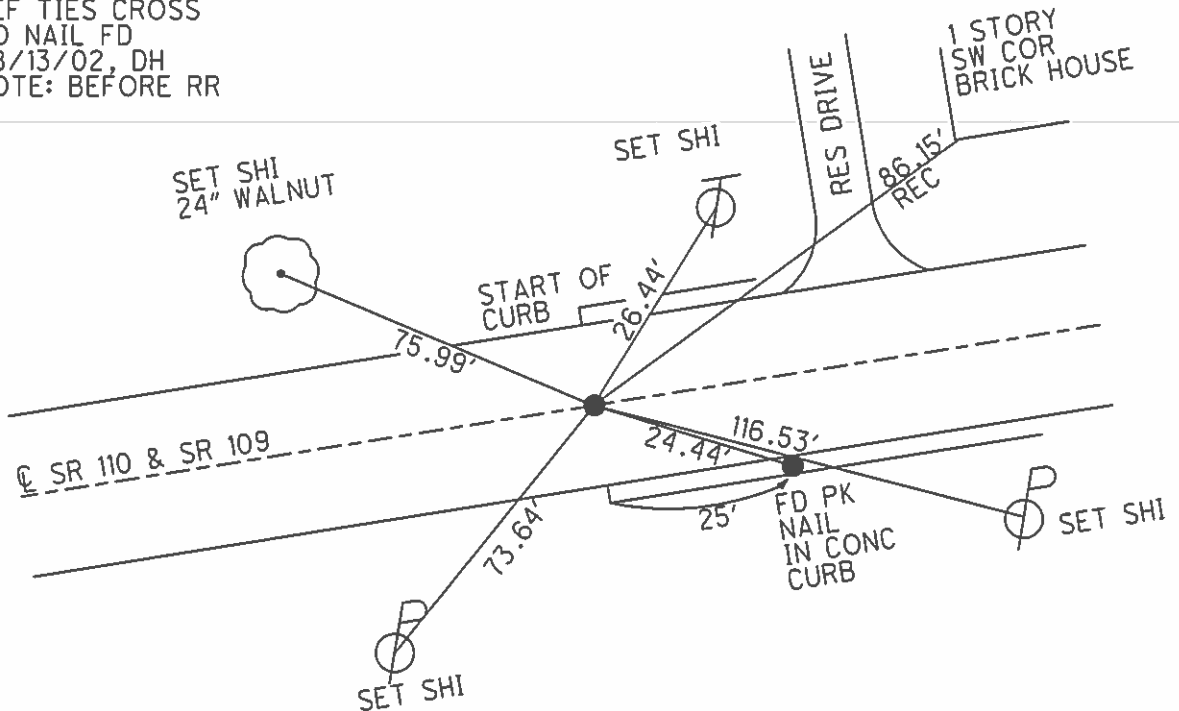
PERSONNEL	REFERENCE NO.	<u>12 A</u>	SHEET	<u>2</u>	OF	<u>58</u>
NOTES	<u>BARNHISEL</u>	DATE	<u>09/28/90</u>	ROUTE	<u>SR 110</u>	
H.C.	<u>BARNHISEL</u>	WEATHER	<u>CLEAR</u>	COUNTY	<u>HENRY</u>	
R.C.	<u>HOFFMAN</u>	TEMP.	<u>65°</u>	TOWNSHIP	<u>HARRISON</u>	
				SECTION	<u>11</u>	
				<u>T 5 N</u>	<u>R 7 E</u>	

TYPE MONUMENT _____ PK/WASHER _____
 ON SURFACE - ~~BELOW~~ _____ ON _____
 LEFT - ☑ PAV'T - RIGHT _____ ON _____
10.7' TO RT EDGE PAVEMENT
 S.L.M. _____ 291+18 _____



Grid: Northing: _____ Easting: _____

RECORD: POT
 FD PK NAIL
 SET PK/WASHER
 10/11/90, MB
 REF TIES CROSS
 NO NAIL FD
 08/13/02, DH
 NOTE: BEFORE RR



O.D.O.T. DISTRICT 2 SURVEY OFFICE (USE ONLY)

PERSONNEL

REFERENCE NO. 13

SHEET 3 OF 56

NOTES RHOADES DATE 8/31/15
H.C. O'DONNELL WEATHER FAIR
R.C. RHOADES TEMP. 76°

ROUTE SR 110
COUNTY HENRY
TOWNSHIP HARRISON
SECTION 11
T 5 N R 7 E

DWG BY RHOADES PID CHIP SEAL

TYPE MONUMENT MONBOX W/ 3/4" IPIN

ON SURFACE - ~~BELOW~~ ON _____

OFFSET \odot PAVEMENT 2" LT : ~~RT~~

- TO - EDGE PAVEMENT

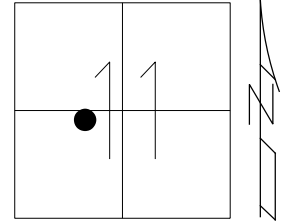
STATION: 287+19.95

HORZ.DATUM: NAD83 2011

GEOID: NAVD88 2012A

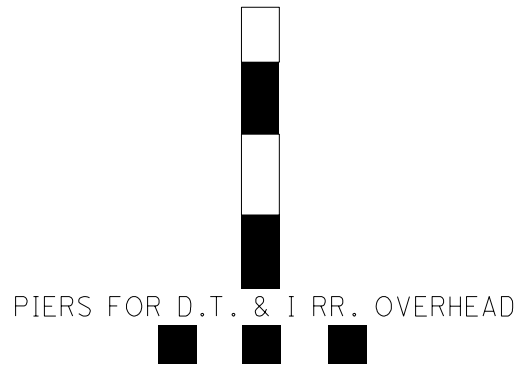
GRID: NORTHING: 637703.706

EASTING: 1547855.530



RECORD: P.C.
FD MONBOX
W/ 3/4" IPIN
REF13
8-31-15, JFO

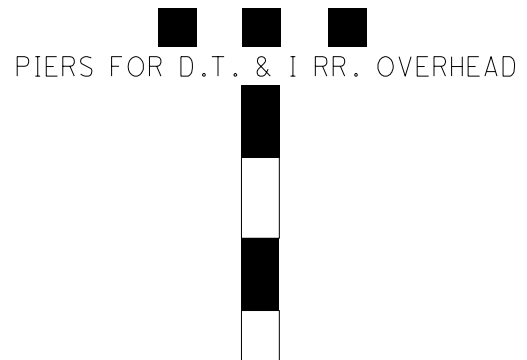
NOTE: REF 36B SR 109



\odot SR 110 & SR 109 [M]

● 13A

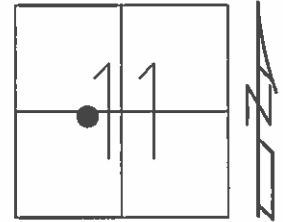
[M]
13B



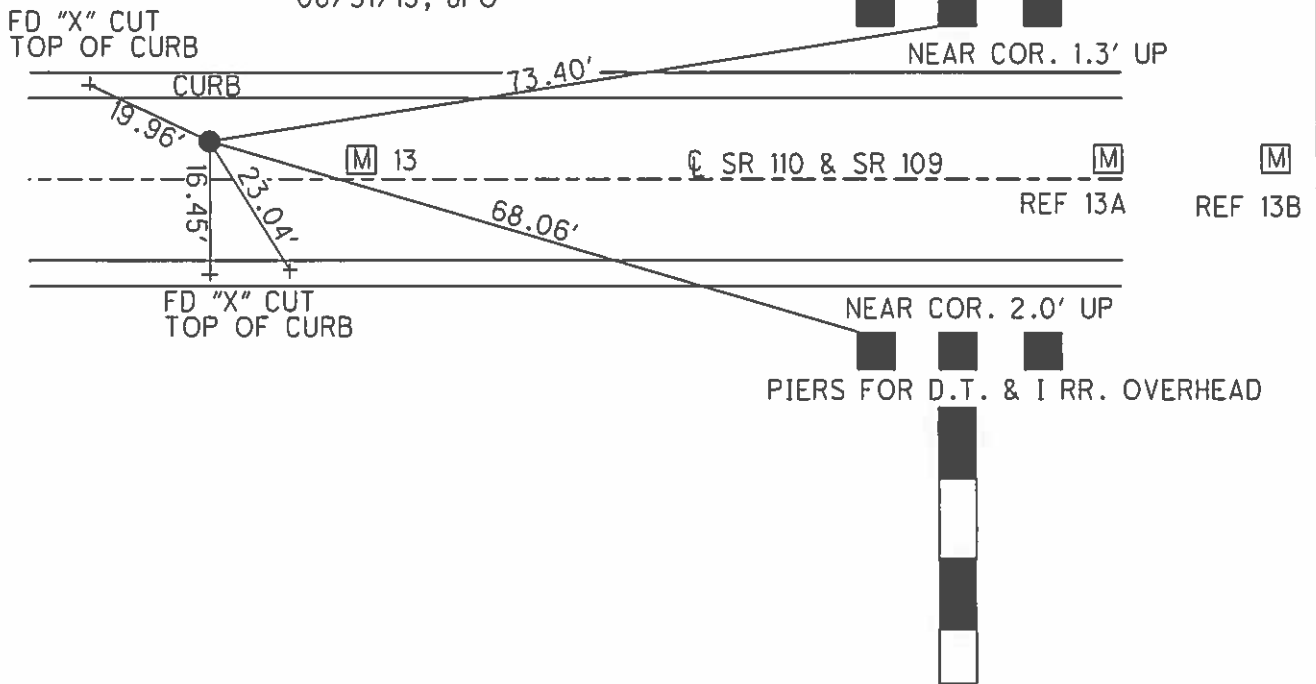
O.D.O.T. DISTRICT 2 SURVEY OFFICE (USE ONLY)

PERSONNEL _____ REFERENCE NO. 13 A SHEET 4 OF 58
 NOTES BARNHISEL DATE 09/28/90 ROUTE SR 110
 H.C. BARNHISEL WEATHER CLEAR COUNTY HENRY
 R.C. HOFFMAN TEMP. 65° TOWNSHIP HARRISON
 _____ SECTION 11
 _____ T 5 N R 7 E

TYPE MONUMENT MONBOX W/ 3/4" IPIN
 ON SURFACE - ~~BELOW~~ _____ ON _____
 LEFT - ~~C PAV'T~~ - ~~RIGHT~~ _____
 _____ TO _____ EDGE PAVEMENT
 S.L.M. 296+29
 Grid: Northing: 637705.241 Easting: 1548046.959



RECORD: P.I.
 $\Delta=9^{\circ}36'$ RT
 USED SPLIT ON TANGENT
 OF CURB TO ESTABLISHED
 SET PK/WASHER
 10/11/90, MB
 GPS REF13
 MONBOX 3/4" IPIN
 08/31/15, JFO
 GPS, REFA13
 MONBOX, 14" IPIN
 08/31/15, JFO
 GPS, REFB13
 MONBOX, STA 307+28
 08/31/15, JFO

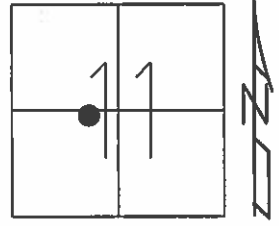


O.D.O.T. DISTRICT 2 SURVEY OFFICE (USE ONLY)

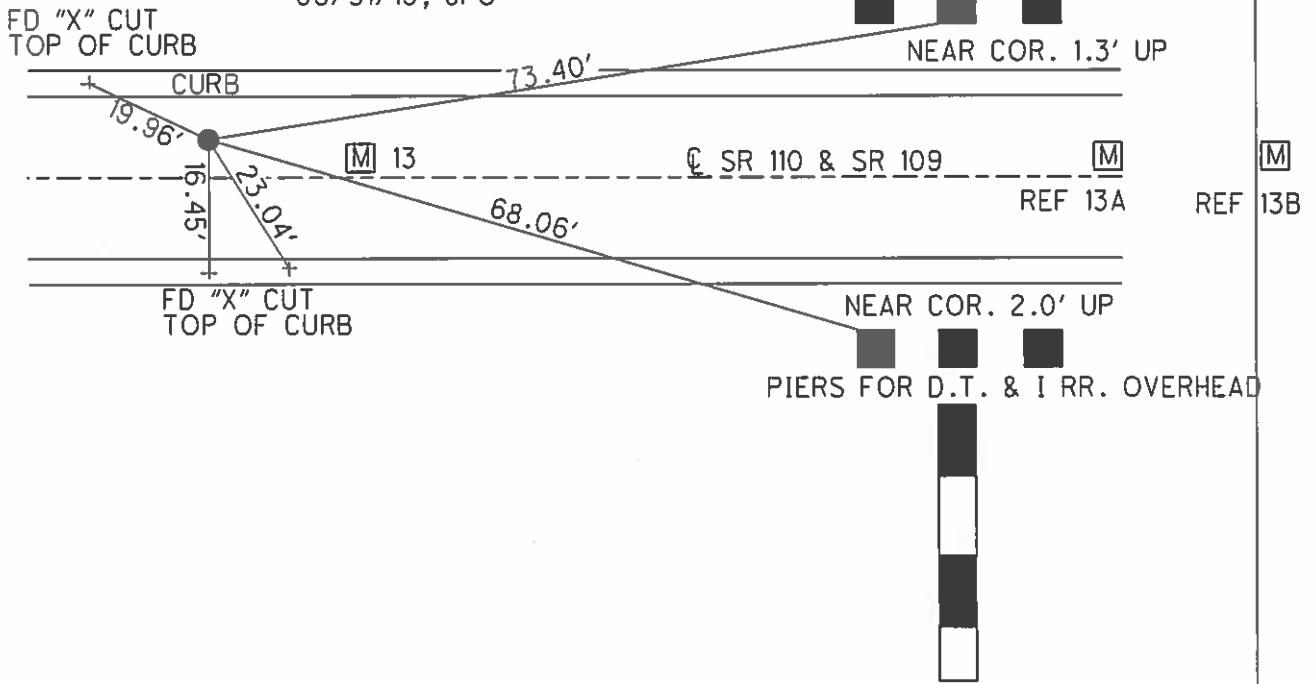
PERSONNEL _____ REFERENCE NO. 13 B SHEET 5 OF 58

NOTES BARNHISEL DATE 09/28/90 ROUTE SR 110
 H.C. BARNHISEL WEATHER CLEAR COUNTY HENRY
 R.C. HOFFMAN TEMP. 65° TOWNSHIP HARRISON
 SECTION 11
T 5 N R 7 E

TYPE MONUMENT _____ MONBOX _____
 ON SURFACE - ~~BELOW~~ _____ ON _____
 LEFT - ~~C PAV'T~~ - ~~RIGHT~~ _____
 _____ TO _____ EDGE PAVEMENT
 S.L.M. _____ 307+28 _____
 Grid: Northing: 637621.448 Easting: 1549145.785



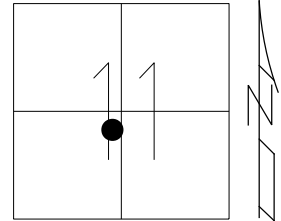
RECORD: P.I.
 $\Delta=9^{\circ}36'$ RT
 USED SPLIT ON TANGENT
 OF CURB TO ESTABLISHED
 SET PK/WASHER
 10/11/90, MB
 GPS REF13
 MONBOX 3/4" IPIN
 08/31/15, JFO
 GPS, REFA13
 MONBOX, 14" IPIN
 08/31/15, JFO
 GPS, REFB13
 MONBOX, STA 307+28
 08/31/15, JFO



O.D.O.T. DISTRICT 2 SURVEY OFFICE (USE ONLY)

PERSONNEL _____ REFERENCE NO. 13 C SHEET 6 OF 56
 NOTES ASTON DATE 8/17/23 ROUTE SR 110
 H.C. NIESE WEATHER WINDY COUNTY HENRY
 R.C. RHOADES TEMP. 76° TOWNSHIP HARRISON
AUBLE SECTION 11
 DWG BY RHOADES PID 94321 T 5 N R 7 E

TYPE MONUMENT MONBOX W/ 3/4" IPIN
 ON SURFACE - ~~BELOW~~ ON _____
 OFFSET C PAVEMENT 2' LT : ~~RT~~
 - TO - EDGE PAVEMENT
 STATION: 300+13.58

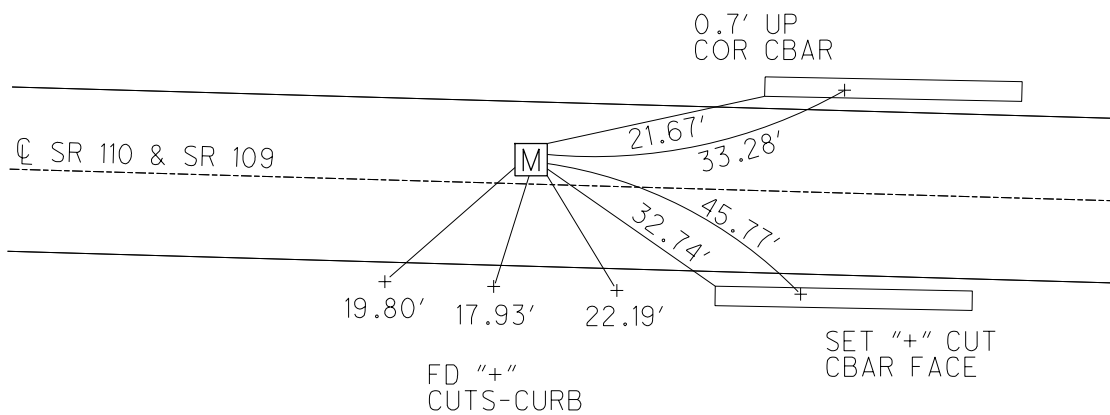


HORIZ.DATUM: NAD83 2011 GEOID: NAVD88 2012A
 GRID: NORTHING: 637621.448 EASTING: 1549145.785

RECORD: P.I.
 $\Delta = 3^\circ 26' 14''$
 FD MONBOX
 W/ 3/4" IPIN
 REFB13
 8-31-15, JFO
 8-3-16, JFO
 FD MONBOX
 W/1" IPIN
 REFB13
 12/20/21, DSA
 8/17/23, TDN

NOTE: REF 36E SR 109

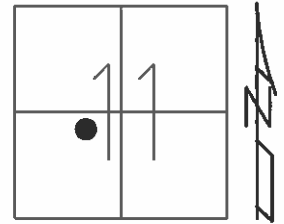
NOTE: PLUMB AT BOX



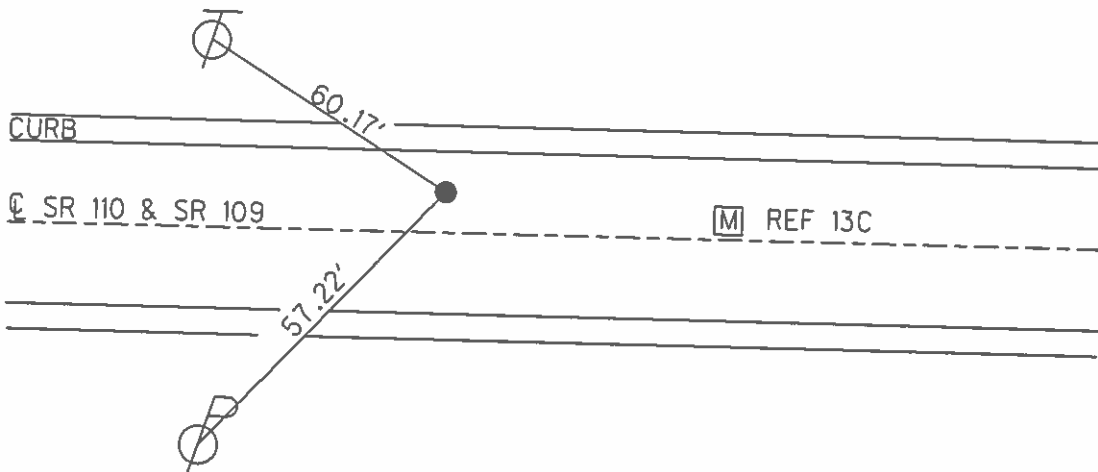
O.D.O.T. DISTRICT 2 SURVEY OFFICE (USE ONLY)

PERSONNEL _____ REFERENCE NO. 13 D SHEET 6 OF 58
 NOTES HOMAN DATE 08/13/02 ROUTE SR 109
 H.C. ROUSOS WEATHER CLOUDY COUNTY HENRY
 R.C. BEAUMONT TEMP. 80° TOWNSHIP HARRISON
 _____ SECTION 11
 _____ T 5 N R 7 E

TYPE MONUMENT _____ PK/WASHER _____
 ON SURFACE - ~~BELOW~~ _____ ON _____
 LEFT - ~~C~~ PAV'T - ~~RIGHT~~ _____ 6.3'
 _____ 4' TO LT EDGE PAVEMENT
 S.L.M. _____ 306+95
 Grid: Northing: _____ Easting: _____



RECORD: P.I.
 $\Delta=3^{\circ}17'30''RT$
 SET MAG/WASHER
 09/20/02, DCH



O.D.O.T. DISTRICT 2 SURVEY OFFICE (USE ONLY)

PERSONNEL

REFERENCE NO. 13 E

SHEET 7 OF 6

NOTES ASTON DATE 5/25/23
 H.C. AUBLE WEATHER CLOUDY
 R.C. MILLER TEMP. 54°

ROUTE SR 110
 COUNTY HENRY
 TOWNSHIP HARRISON
 SECTION 11
 T 5 N R 7 E

DWG BY RHOADES PID PAVETRAIN

TYPE MONUMENT MAG NAIL

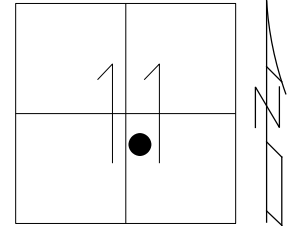
ON SURFACE - ~~BELOW~~ ON

OFFSET \odot PAVEMENT 1.7' ~~±~~ : RT
9' TO RT EDGE PAVEMENT

STATION: 314+53.82

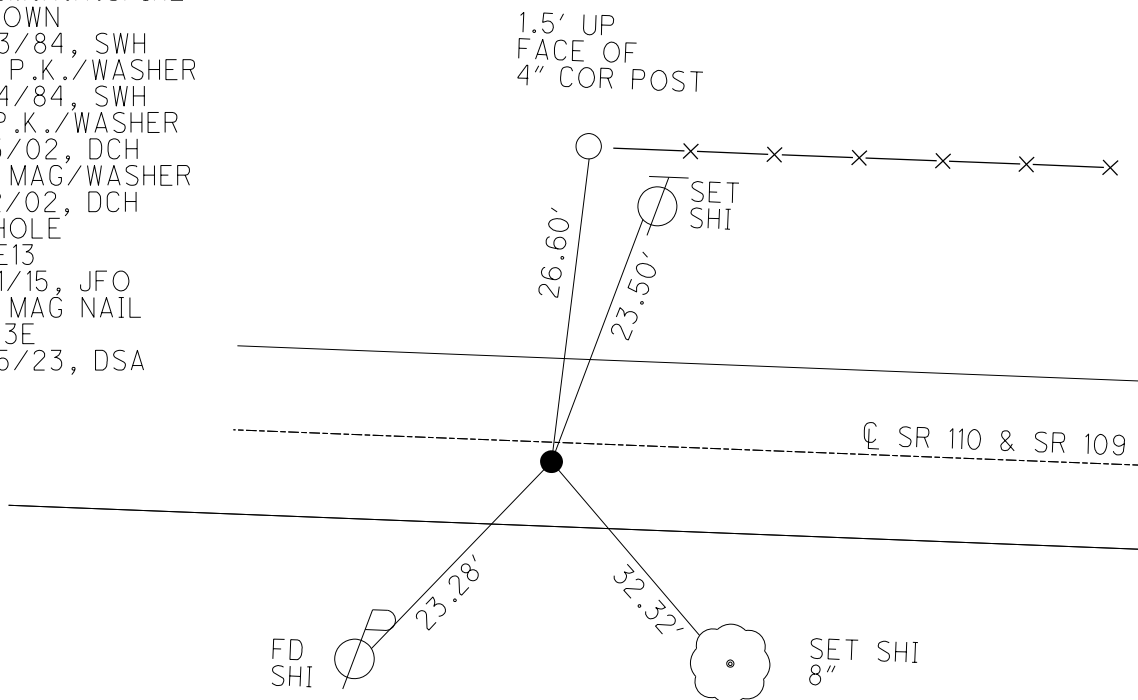
HORIZ.DATUM: NAD83 2011 GEOID: NAVD88 2018

GRID: NORTHING: 637429.609 EASTING: 1550572.496



NOTE: REF 37 SR 109

RECORD: P.I.
 STA. 914+09
 $\Delta = 5^\circ 45' \text{ LT}$
 FD SM.R.R.SPIKE
 2" DOWN
 3/23/84, SWH
 SET P.K./WASHER
 8/24/84, SWH
 FD P.K./WASHER
 8/13/02, DCH
 SET MAG/WASHER
 12/2/02, DCH
 FD HOLE
 REFE13
 8/31/15, JFO
 SET MAG NAIL
 REF13E
 5/25/23, DSA

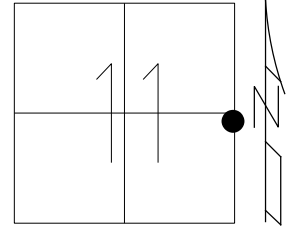


O.D.O.T. DISTRICT 2 SURVEY OFFICE (USE ONLY)

PERSONNEL _____ REFERENCE NO. 14 SHEET 8 OF 56
 NOTES ASTON DATE 5/25/23 ROUTE SR 110
 H.C. AUBLE WEATHER CLOUDY COUNTY HENRY
 R.C. MILLER TEMP. 55° TOWNSHIP HARRISON
 DWG BY RHOADES PID PAVTRAIN SECTION 11
 T 5 N R 7 E

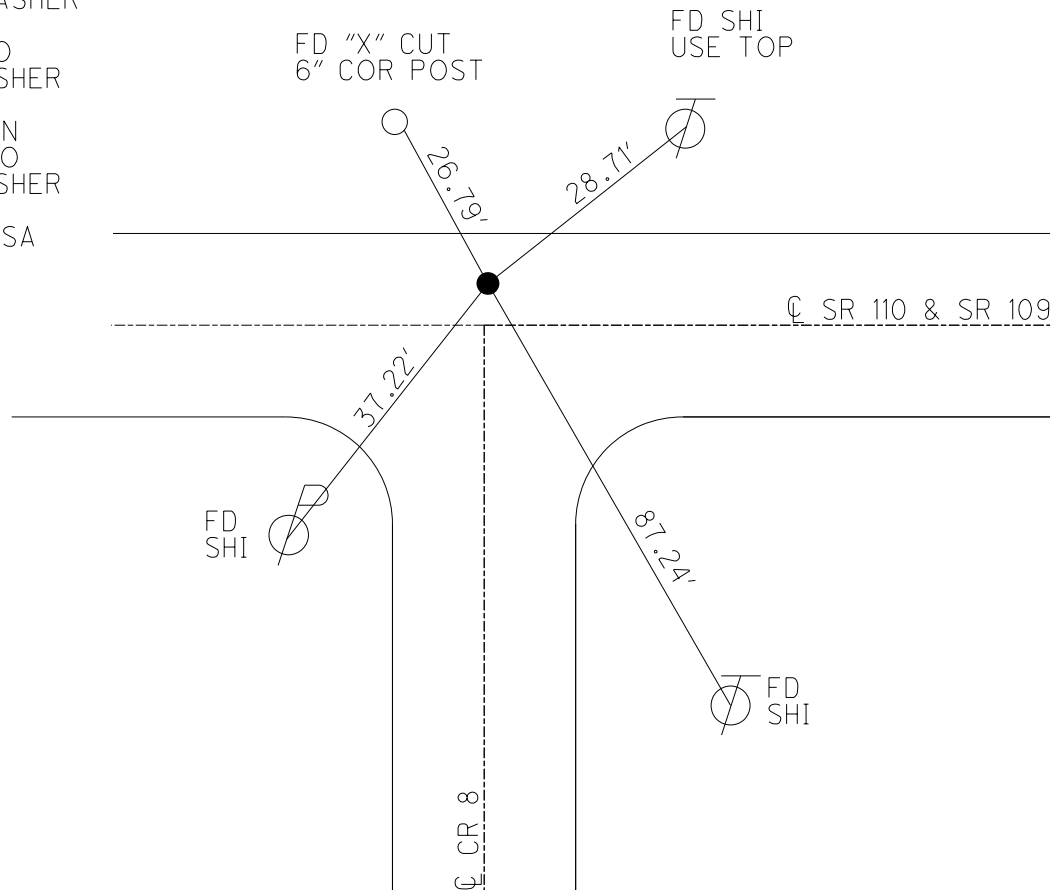
TYPE MONUMENT MAG/WASHER
 ON SURFACE - ~~BELOW~~ ON
 OFFSET CL PAVEMENT 4.9' LT : RT
4.8' TO LT EDGE PAVEMENT
 STATION: 327+82.95

HORIZ. DATUM: NAD83 2011 GEOID: NAVD88 2018
 GRID: NORTHING: 637385.432 EASTING: 1551901.663



RECORD: P.I.
 $\Delta = 0^\circ 50' 26''$ RT
 SET P.K./WASHER
 10-11-90, MB
 SET MAG/WASHER
 12-2-02, DCH
 SET MAG/WASHER
 REF14
 8-31-15, JFO
 FD MAG/WASHER
 REF38
 6/17/21, TDN
 10/5/21, JFO
 FD MAG/WASHER
 REF14
 12/20/21, DSA

NOTE: REF 38 SR 109



O.D.O.T. DISTRICT 2 SURVEY OFFICE (USE ONLY)

PERSONNEL

REFERENCE NO. 14 AB

SHEET 9 OF 56

NOTES ASTON

DATE 5/25/23

ROUTE SR 110

H.C. AUBLE

WEATHER CLOUDY

COUNTY HENRY

R.C. MILLER

TEMP. 55°

TOWNSHIP HARRISON

SECTION 12

DWG BY RHOADES

PID PAVTRAIN

T 5 N R 7 E

TYPE MONUMENT MAG/WASHER

ON SURFACE - ~~BELOW~~ ON

OFFSET \odot PAVEMENT 5.9' LT : ~~RT~~

4' TO LT EDGE PAVEMENT

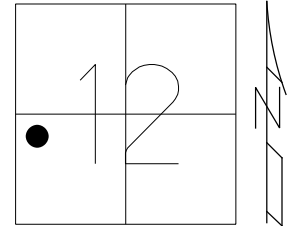
STATION: 339+02.77

HORZ. DATUM: NAD83 2011

GEOID: NAVD88 2018

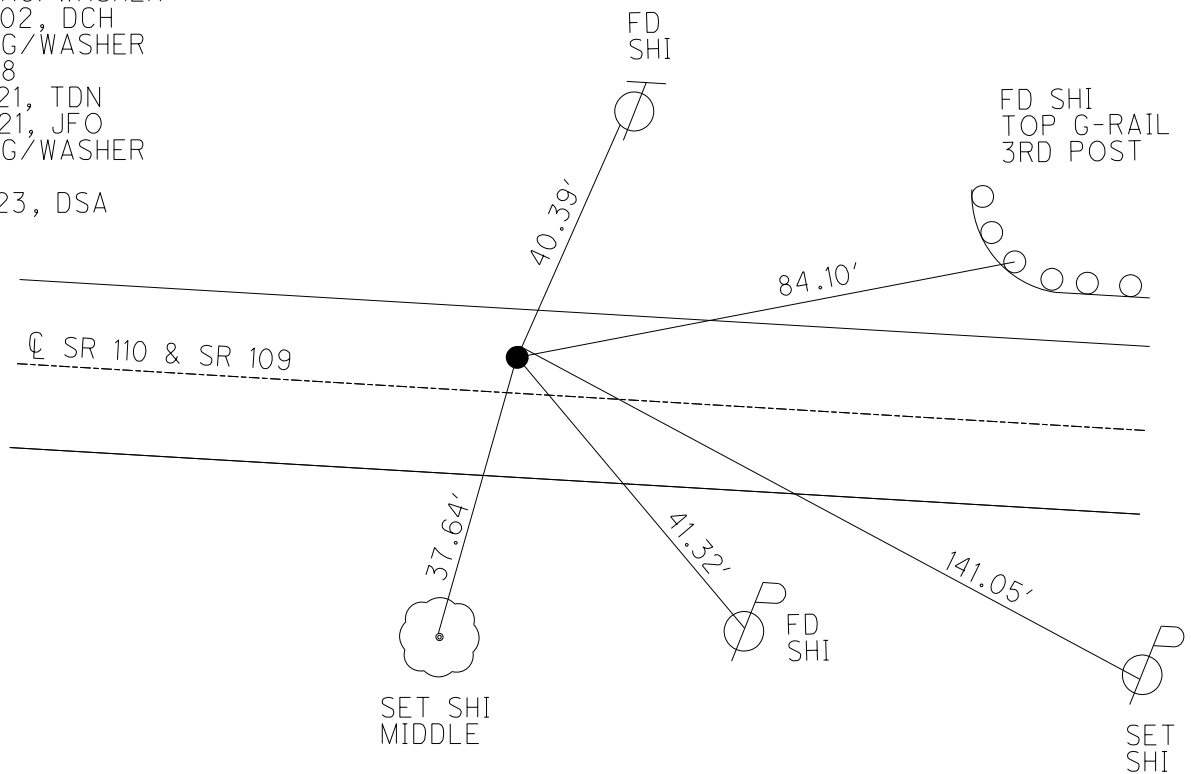
GRID: NORTHING: 637242.092

EASTING: 1553012.281



RECORD: P.I.
 $\Delta = 5^\circ 11' 00''$ RT
 FD P.K./WASHER
 8/13/02
 SET MAG/WASHER
 9-20-02, DCH
 FD MAG/WASHER
 REFA38
 6/17/21, TDN
 10/5/21, JFO
 FD MAG/WASHER
 REF14
 1220/23, DSA

NOTE: REF 38A SR 109



O.D.O.T. DISTRICT 2 SURVEY OFFICE (USE ONLY)

PERSONNEL

REFERENCE NO. 14 AC

SHEET 10 OF 56

NOTES ASTON DATE 525/23
 H.C. AUBLE WEATHER CLOUDY
 R.C. MILLER TEMP. 55°

ROUTE SR 110
 COUNTY HENRY
 TOWNSHIP HARRISON
 SECTION 12
 T 5 N R 7 E

DWG BY RHOADES PID PAVTRAIN

TYPE MONUMENT MAG SHANK

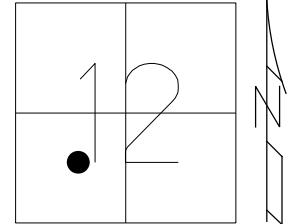
~~ON SURFACE~~ - BELOW 1 1/2"

OFFSET C PAVEMENT 0.9' LT : ~~RT~~
8.0' TO LT EDGE PAVEMENT

STATION: 345+42.77

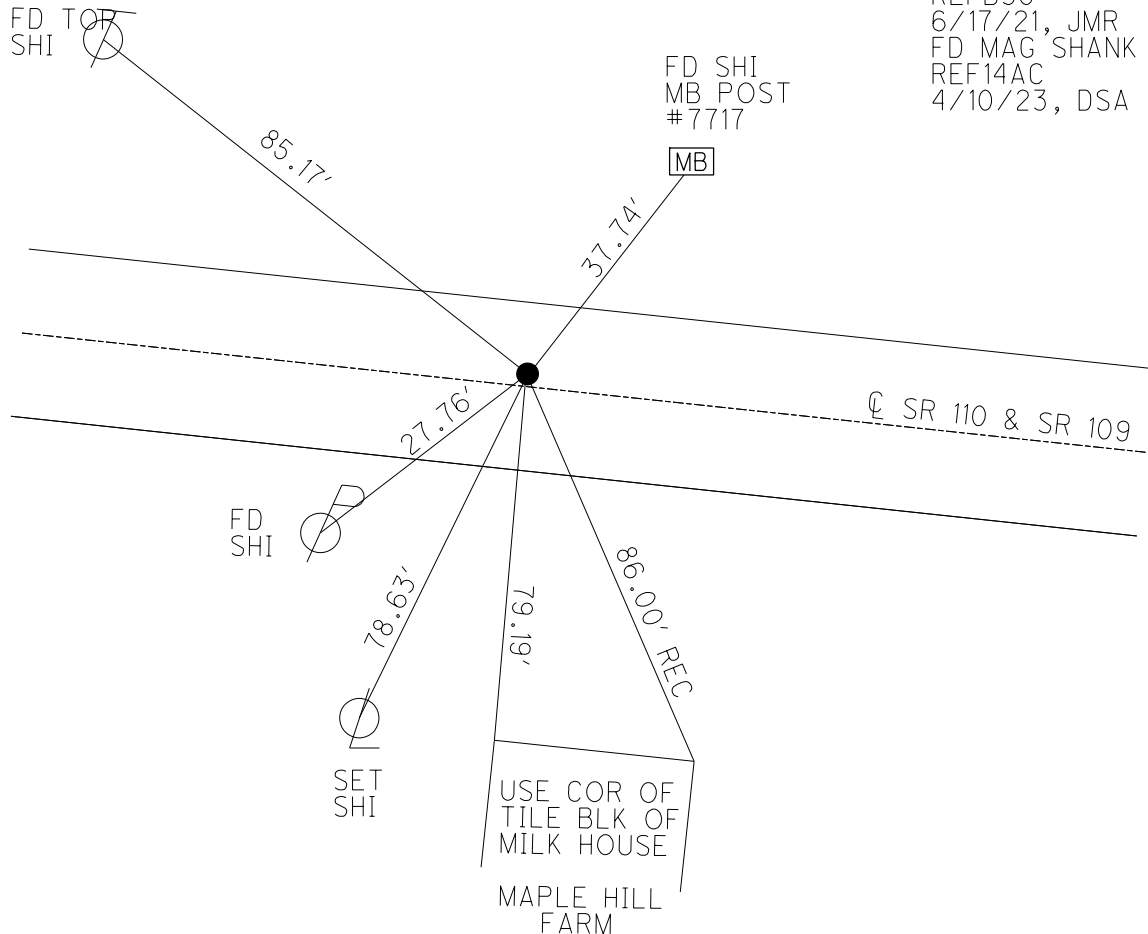
HORZ.DATUM: NAD83 2011 GEOID: NAVD88 2018

GRID: NORTHING: 637102.896 EASTING: 1553638.160



NOTE: REF 38B SR 109

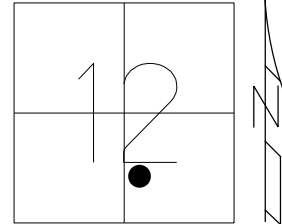
RECORD: P.O.T.
 FD P.K./WASHER
 8/13/02, DCH
 SET MAG/WASHER
 11-29-02, DCH
 SHOT HOLE
 REFB38
 6/17/21, JMR
 FD MAG SHANK
 REF14AC
 4/10/23, DSA



O.D.O.T. DISTRICT 2 SURVEY OFFICE (USE ONLY)

PERSONNEL _____ REFERENCE NO. 14 A SHEET 11 OF 56
 NOTES ASTON DATE 5/25/23 ROUTE SR 110
 H.C. AUBLE WEATHER WINDY COUNTY HENRY
 R.C. MILLER TEMP. 56° TOWNSHIP HARRISON
 DWG BY RHOADES PID PAVTRAIN SECTION 12
 T 5 N R 7 E

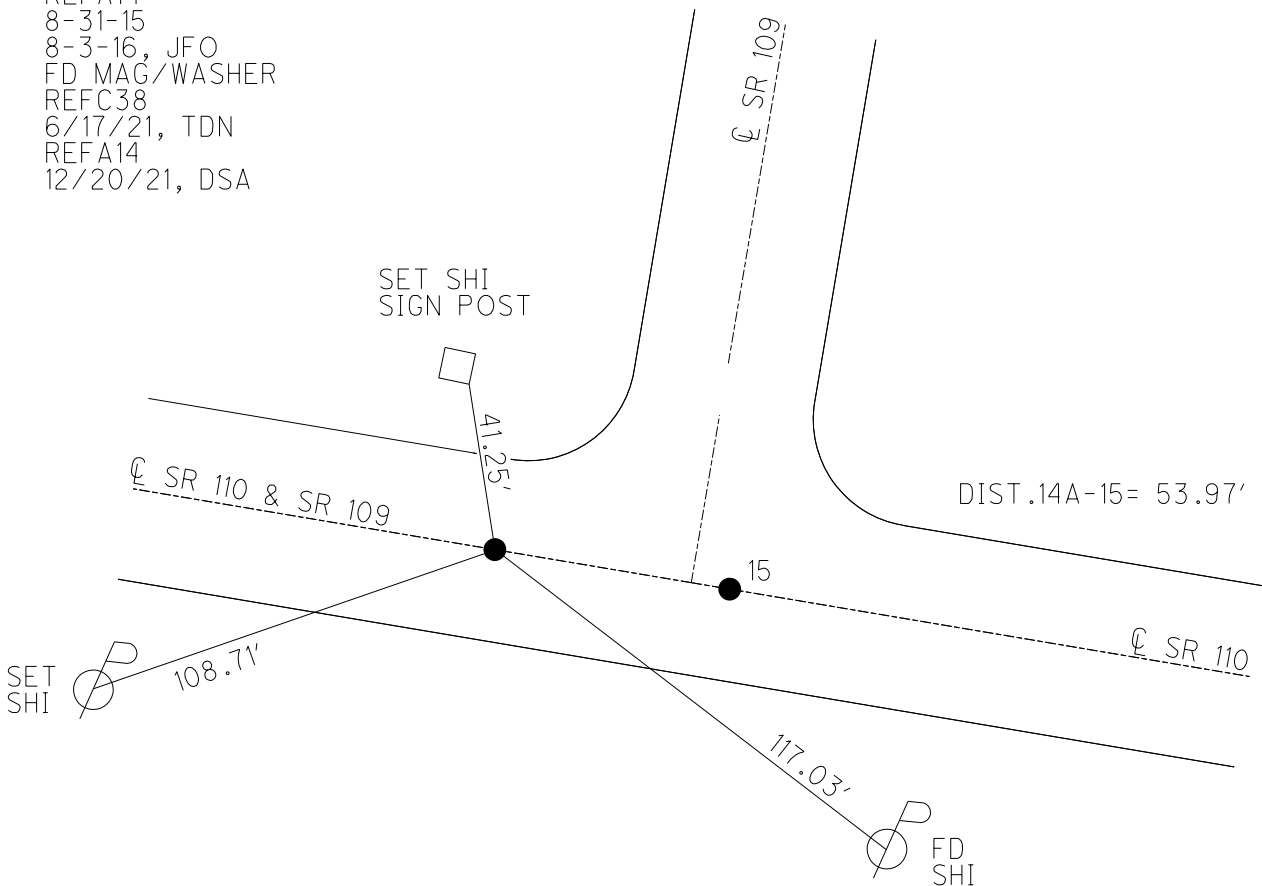
TYPE MONUMENT MAG/WASHER
 ON SURFACE - ~~BELOW~~ ON
 OFFSET \odot PAVEMENT ON LT : RT
8.6' TO RT EDGE PAVEMENT
 STATION: 352+90.18



HORZ. DATUM: NAD83 2011 GEOID: NAVD88 2018
 GRID: NORTHING: 636940.720 EASTING: 1554366.550

RECORD: P.I.
 $\Delta = 0^{\circ} 08' RT$
 STA. 359+87.00
 SET P.K./WASHER
 10-11-90, MB
 FD P.K./WASHER
 REFA14
 8-31-15
 8-3-16, JFO
 FD MAG/WASHER
 REFC38
 6/17/21, TDN
 REFA14
 12/20/21, DSA

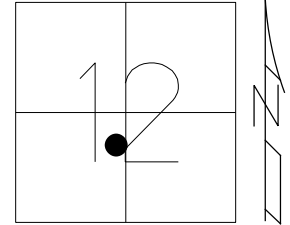
NOTE: REF 38C SR 109



O.D.O.T. DISTRICT 2 SURVEY OFFICE (USE ONLY)

PERSONNEL _____ REFERENCE NO. 15 SHEET 12 OF 56
 NOTES ASTON DATE 5/25/23 ROUTE SR 110
 H.C. AUBLE WEATHER WINDY COUNTY HENRY
 R.C. MILLER TEMP. 56° TOWNSHIP HARRISON
 SECTION 12
 DWG BY RHOADES PID PAVETRAIN T 5 N R 7 E

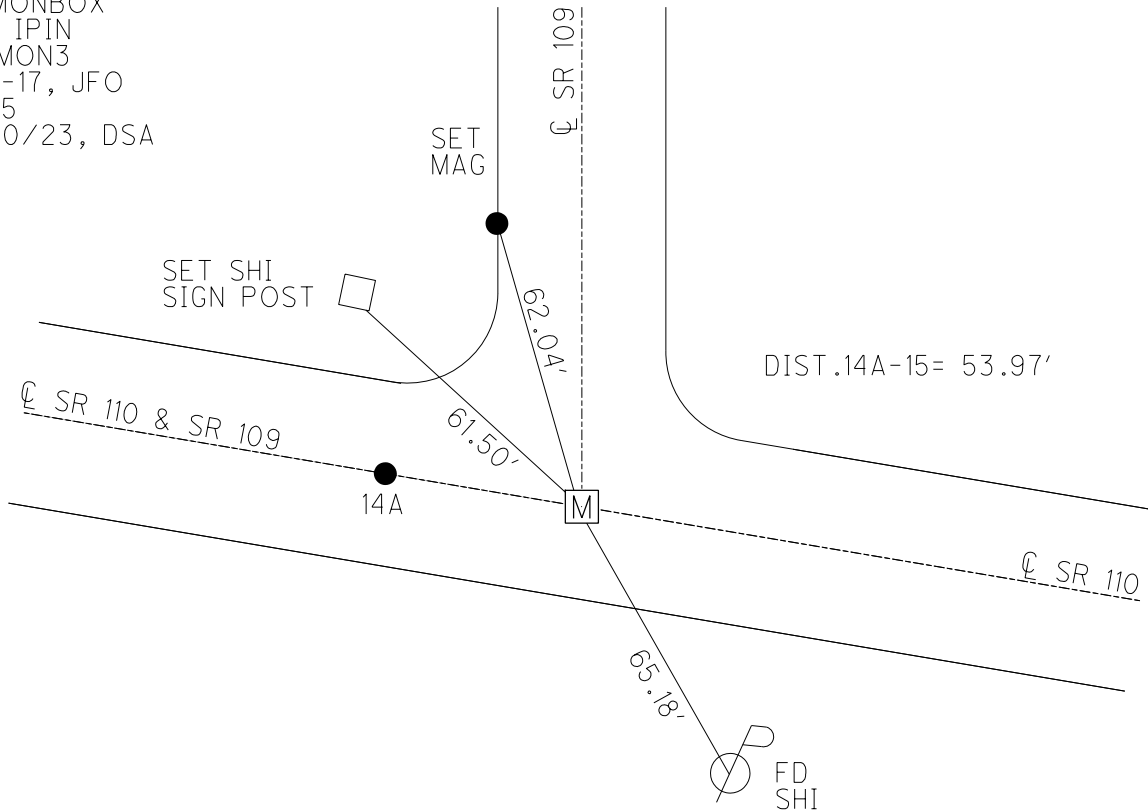
TYPE MONUMENT MONBOX W/1" IPIN
 ON SURFACE - ~~BELOW~~ ON
 OFFSET $\text{\textcircled{C}}$ PAVEMENT ON LT : RT
8.4' TO RT EDGE PAVEMENT
 STATION: 353+44.16



HORZ.DATUM: NAD83 2011 GEOID: NAVD88 2012A
 GRID: NORTHING: 636928.960 EASTING: 1554419.216

RECORD:
 SET PK/WASHER
 10-11-90, MB
 FD PK/WASHER
 REF 15
 8-31-15
 8-3-16, JFO
 FD MONBOX
 W/1" IPIN
 NEWMON3
 11-17-17, JFO
 REF 15
 12/20/23, DSA

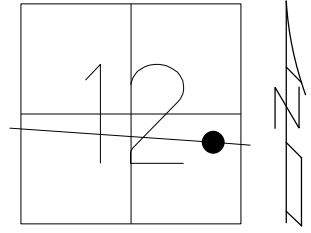
NOTE: REF 39 SR 109



O.D.O.T. DISTRICT 2 SURVEY OFFICE (USE ONLY)

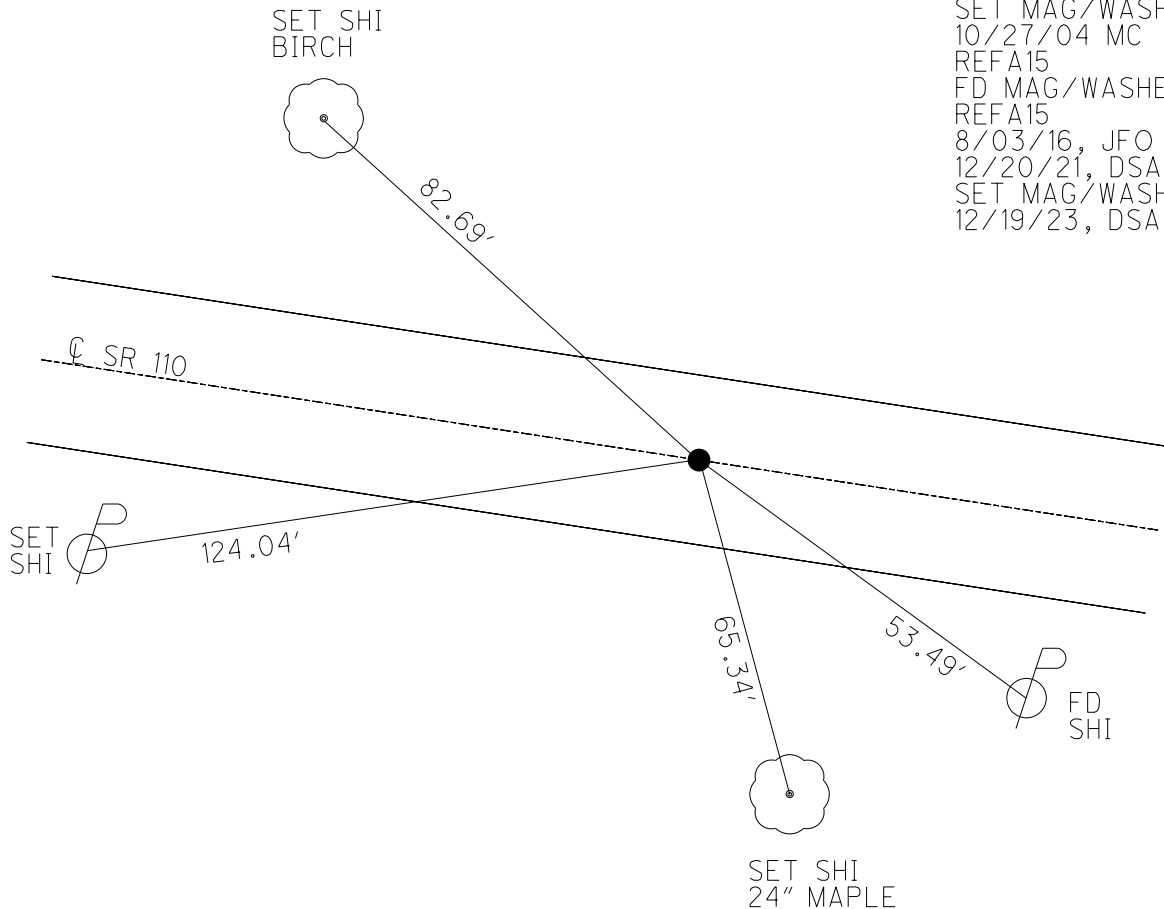
PERSONNEL	REFERENCE NO. <u>15 A</u>	SHEET <u>13</u> OF <u>61</u>
NOTES <u>MILLER</u>	DATE <u>12/19/23</u>	ROUTE <u>SR 110</u>
H.C. <u>AUBLE</u>	WEATHER <u>CLOUDY</u>	COUNTY <u>HENRY</u>
R.C. <u>RHOADES</u>	TEMP. <u>27°</u>	TOWNSHIP <u>HARRISON</u>
<u>ASTON</u>		SECTION <u>12</u>
DWG BY <u>RHOADES</u>	PID <u>114846</u>	T <u>5</u> N R <u>7</u> E

TYPE MONUMENT MAG/WASHER
 ON SURFACE - ~~BELOW~~ ON
 OFFSET ☉ PAVEMENT ON LT : RT
8.6' TO RT EDGE PAVEMENT
 STATION: 368+97.72



HORZ. DATUM: NAD83 2011 GEOID: NAVD88 2018
 GRID: NORTHING: 636587.995 EASTING: 1555934.937

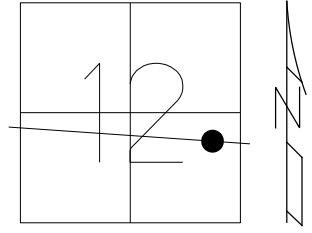
RECORD: P.I.
 STA: 375+95.2
 $\Delta = 0^\circ 50' \text{ LT}$
 1940 PLAN
 SET MAG/WASHER
 10/27/04 MC
 REFA15
 FD MAG/WASHER
 REFA15
 8/03/16, JFO
 12/20/21, DSA
 SET MAG/WASHER
 12/19/23, DSA



O.D.O.T. DISTRICT 2 SURVEY OFFICE (USE ONLY)

PERSONNEL _____ REFERENCE NO. 15 B SHEET 14 OF 61
 NOTES NIESE DATE 3/25/24 ROUTE SR 110
 H.C. MILLER WEATHER CLOUDY COUNTY HENRY
 R.C. RHOADES TEMP. 44° TOWNSHIP HARRISON
 SECTION 12
 DWG BY RHOADES PID 114846 T 5 N R 7 E

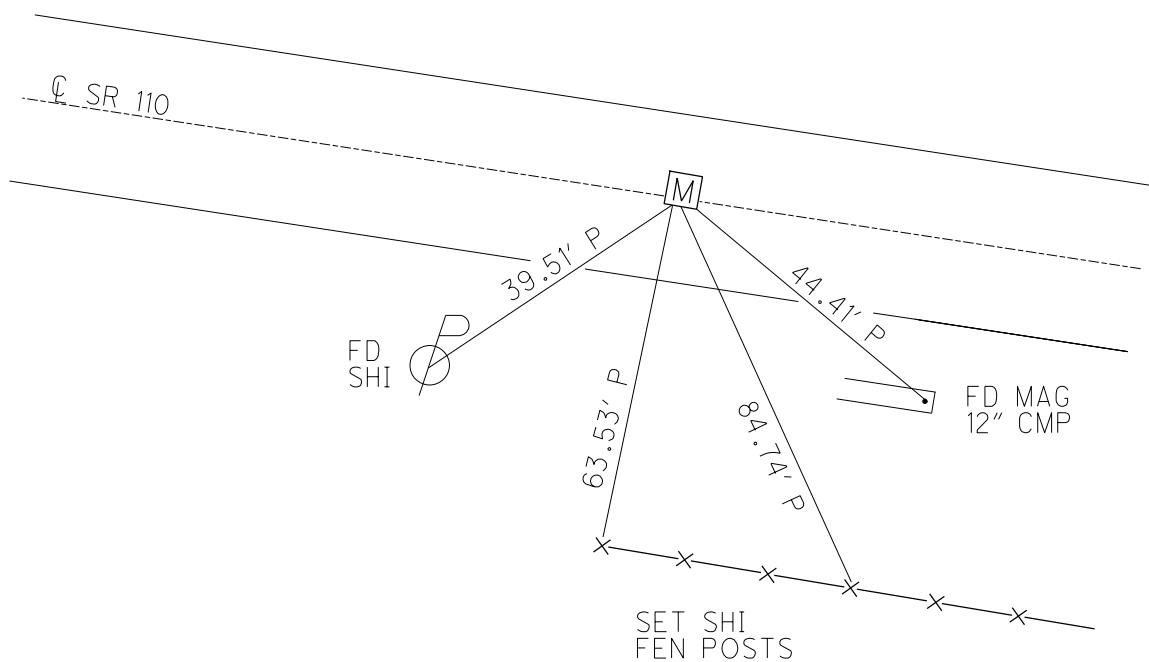
TYPE MONUMENT MONBOX W/ 1" IPIN
 ON SURFACE - ~~BELOW~~ ON
 OFFSET \odot PAVEMENT 1.0' LT : ~~RT~~
11.2' TO LT EDGE PAVEMENT
 STATION: 378+71.83



HORIZ.DATUM: NAD83 2011 GEOID: NAVD88 2018
 GRID: NORTHING: 636388.228 EASTING: 1556887.568

RECORD: P.C.
 STA. 385+68.71
 MONREFB15
 9/01/15, JFO
 FD MONBOX
 W/1" IPIN
 REFB15
 12/21/21, DSA
 CKREFB15
 3/25/24, TDN

HEN LPD
 N: 493224.130
 E: 191339.596



O.D.O.T. DISTRICT 2 SURVEY OFFICE (USE ONLY)

PERSONNEL

REFERENCE NO. 15 C

SHEET 15 OF 61

NOTES NIESE DATE 3/25/24

ROUTE SR 110

H.C. MILLER WEATHER CLOUDY

COUNTY HENRY

R.C. RHOADES TEMP. 45°

TOWNSHIP HARRISON

SECTION 12

DWG BY RHOADES PID 114846

T 5 N R 7 E

TYPE MONUMENT MONBOX W/ 1" IPIN

ON SURFACE - ~~BELOW~~ ON

OFFSET \varnothing PAVEMENT ON _____ LT : RT

10.7' TO LT EDGE PAVEMENT

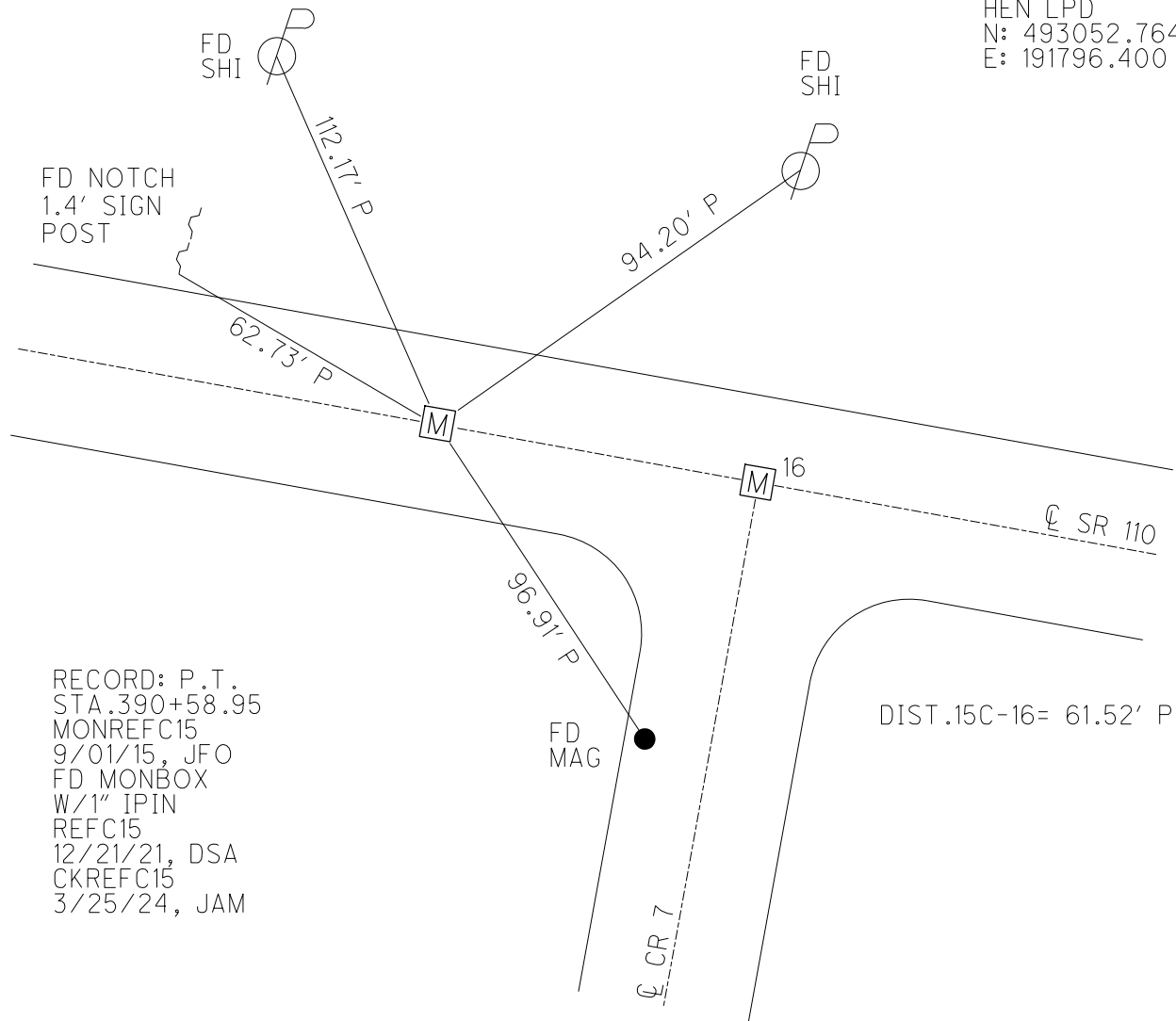
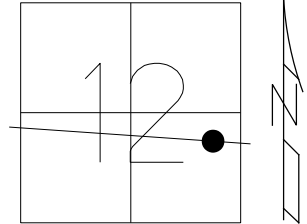
STATION: 383+61.74

HORZ. DATUM: NAD83 2011

GEOID: NAVD88 2018

GRID: NORTHING: 636208.520

EASTING: 1557341.118



O.D.O.T. DISTRICT 2 SURVEY OFFICE (USE ONLY)

PERSONNEL

REFERENCE NO. 16

SHEET 16 OF 61

NOTES NIESE

DATE 3/25/24

ROUTE SR 110

H.C. MILLER

WEATHER CLOUDY

COUNTY HENRY

R.C. RHOADES

TEMP. 45°

TOWNSHIP HARRISON

DWG BY RHOADES

PID 114846

SECTION 12

T 5 N R 7 E

TYPE MONUMENT MONBOX W/1" IPIN

ON SURFACE - ~~BELOW~~ ON

OFFSET \odot PAVEMENT ON LT : RT

10.7' TO LT EDGE PAVEMENT

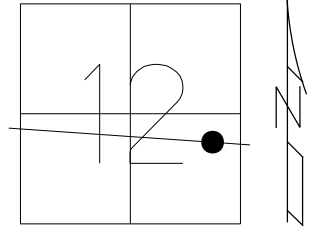
STATION: 384+22.88

HORZ.DATUM: NAD83 2011

GEOID: NAVD88 2018

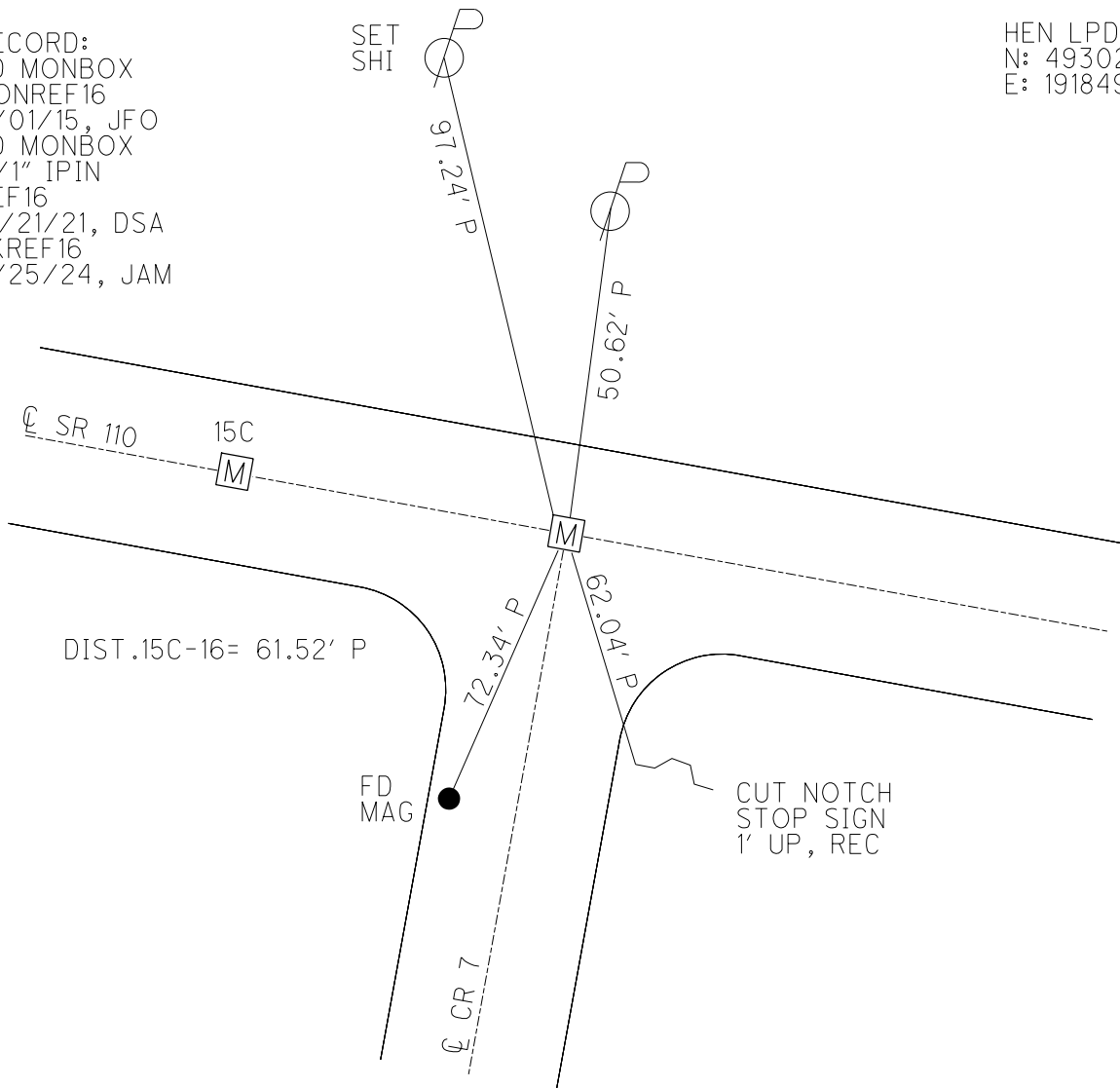
GRID: NORTHING: 636176.489

EASTING: 1557393.652



RECORD:
 FD MONBOX
 MONREF16
 9/01/15, JFO
 FD MONBOX
 W/1" IPIN
 REF16
 12/21/21, DSA
 CKREF16
 3/25/24, JAM

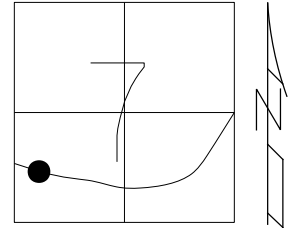
HEN LPD
 N: 493021.699
 E: 191849.517



O.D.O.T. DISTRICT 2 SURVEY OFFICE (USE ONLY)

PERSONNEL _____ REFERENCE NO. 16 A SHEET 17 OF 61
 NOTES NIESE DATE 3/25/24 ROUTE SR 110
 H.C. MILLER WEATHER CLOUDY COUNTY HENRY
 R.C. RHOADES TEMP. 45° TOWNSHIP DAMASCUS
 DWG BY RHOADES PID 114846 SECTION 7
 T 5 N R 8 E

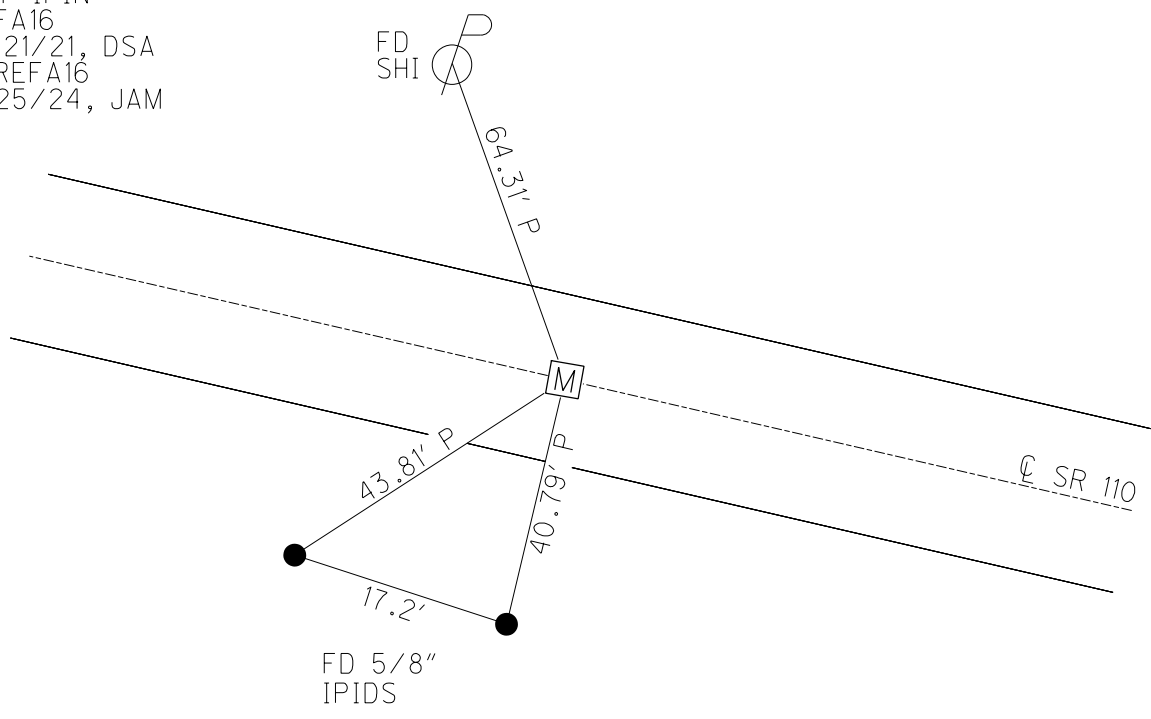
TYPE MONUMENT MONBOX W/1" IPIN
 ON SURFACE - ~~BELOW~~ ON
 OFFSET ☐ PAVEMENT ON LT : RT
10.6' TO LT EDGE PAVEMENT
 STATION: 389+89.65



HORIZ.DATUM: NAD83 2011 GEOID: NAVD88 2018
 GRID: NORTHING: 635880.714 EASTING: 1557877.389

RECORD: T.S.
 STA: 396+87.80
 FD MONBOX
 MONREFA16
 09/01/15, JFO
 FD MONBOX
 W/1" IPIN
 REFA16
 12/21/21, DSA
 CKREFA16
 3/25/24, JAM

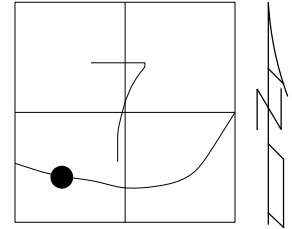
HEN LPD
 N: 492734.832
 E: 192338.635



O.D.O.T. DISTRICT 2 SURVEY OFFICE (USE ONLY)

PERSONNEL _____ REFERENCE NO. 16 B SHEET 18 OF 61
 NOTES NIESE DATE 3/25/24 ROUTE SR 110
 H.C. MILLER WEATHER CLOUDY COUNTY HENRY
 R.C. RHOADES TEMP. 45° TOWNSHIP DAMASCUS
 SECTION 7
 DWG BY RHOADES PID 114846 T 5 N R 8 E

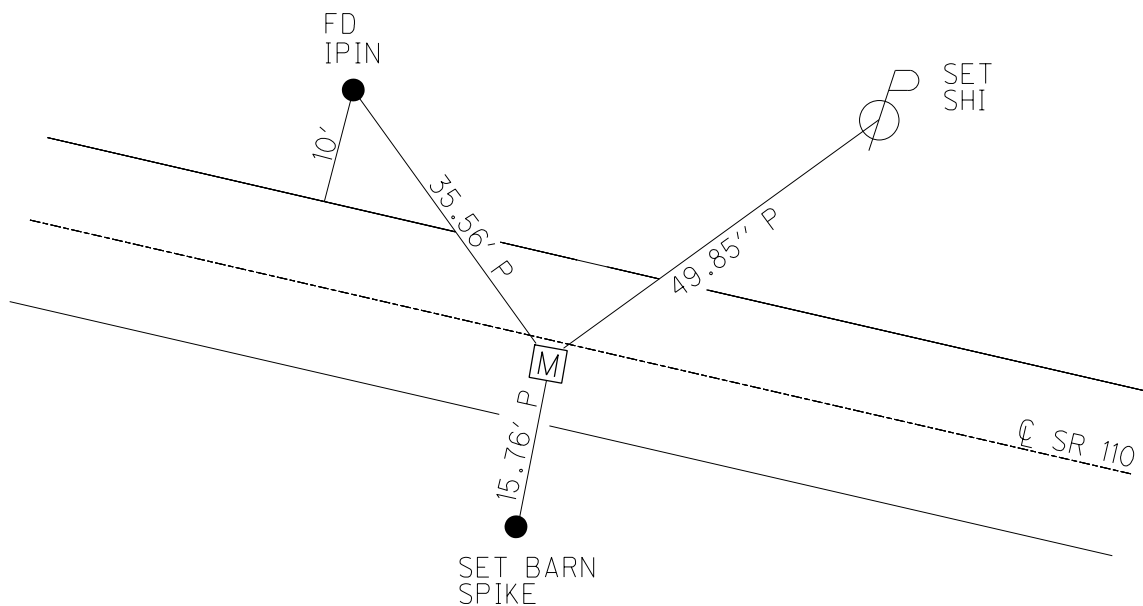
TYPE MONUMENT MONBOX W/1" IPIN
 ON SURFACE - ~~BELOW~~ ON
 OFFSET C PAVEMENT ON LT : RT
10.7' TO RT EDGE PAVEMENT
 STATION: 393+89.65



HORIZ.DATUM: NAD83 2011 GEOID: NAVD88 2018
 GRID: NORTHING: 635693.094 EASTING: 1558228.808

RECORD: S.C.
 FD MONBOX
 MONREFB16
 9/01/15, JFO
 FD MONBOX
 W/ 1" IPIN
 REFB16
 12/21/21, DSA
 CKREFB16
 3/25/24, JAM

HEN LPD
 N: 492553.680
 E: 192693.465



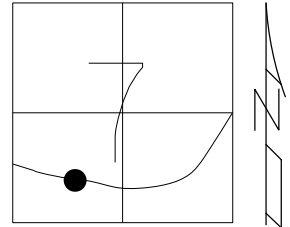
O.D.O.T. DISTRICT 2 SURVEY OFFICE (USE ONLY)

PERSONNEL _____ REFERENCE NO. 16 C SHEET 19 OF 61

NOTES NIESE DATE 3/25/24 ROUTE SR 110
 H.C. MILLER WEATHER CLOUDY COUNTY HENRY
 R.C. RHOADES TEMP. 45° TOWNSHIP DAMASCUS
 SECTION 7

DWG BY RHOADES PID 114846 T 5 N R 8 E

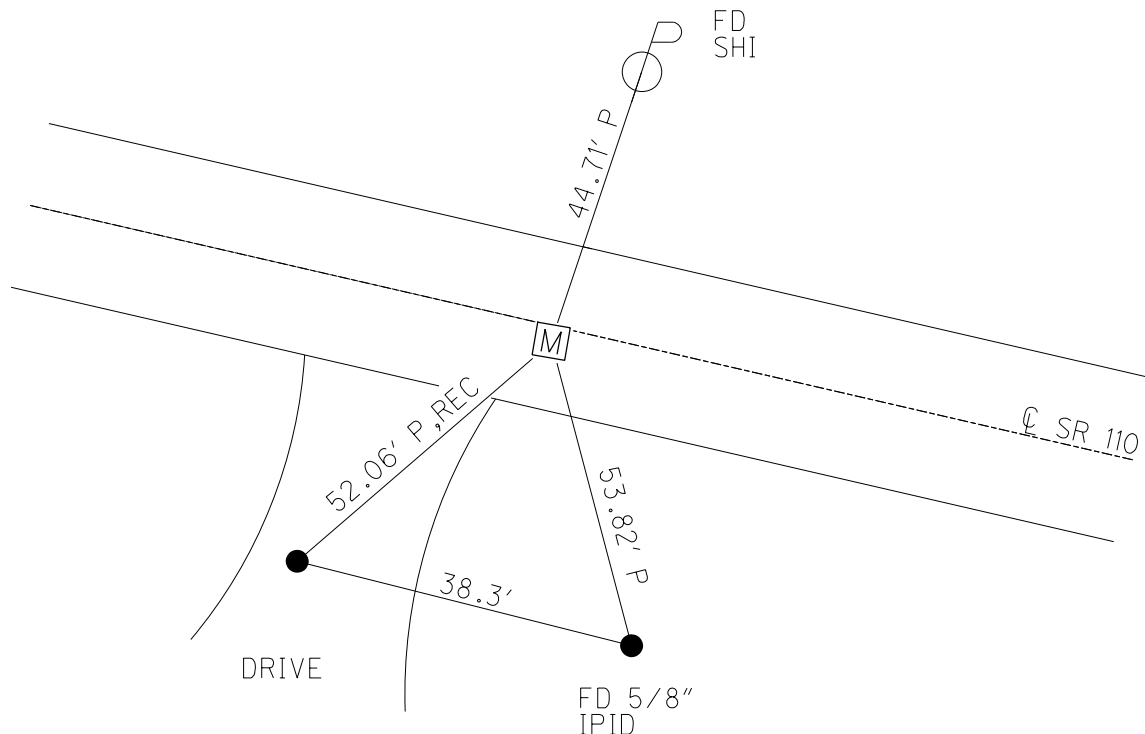
TYPE MONUMENT MONBOX W/1" IPIN
 ON SURFACE - ~~BELOW~~ ON
 OFFSET \varnothing PAVEMENT ON LT : RT
11.1' TO RT EDGE PAVEMENT
 STATION: 395+95.62



HORZ. DATUM: NAD83 2011 GEOID: NAVD88 2018
 GRID: NORTHING: 635635.045 EASTING: 1558427.107

RECORD: C.S.
 FD MONBOX
 MONREFC16
 9/01/15, JFO
 FD MONBOX
 W/ 1" IPIN
 REFC16
 12/21/21, DSA
 CKREFC16
 3/25/24, JAM

HEN LPD
 N: 492499.275
 E: 192892.810



O.D.O.T. DISTRICT 2 SURVEY OFFICE (USE ONLY)

PERSONNEL

REFERENCE NO. 16 D

SHEET 20 OF 61

NOTES NIESE DATE 3/25/24

H.C. MILLER WEATHER CLOUDY

R.C. RHOADES TEMP. 45°

ROUTE SR 110

COUNTY HENRY

TOWNSHIP DAMASCUS

SECTION 7

DWG BY RHOADES PID 114846

T 5 N R 8 E

TYPE MONUMENT MONBOX W/1" IPIN

ON SURFACE - ~~BELOW~~ ON

OFFSET ☉ PAVEMENT ON LT : RT

11.1' TO RT EDGE PAVEMENT

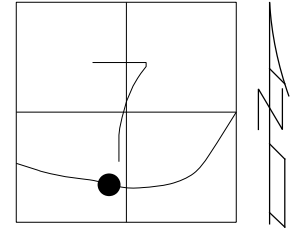
STATION: 399+95.62

HORZ.DATUM: NAD83 2011

GEOID: NAVD88 2018

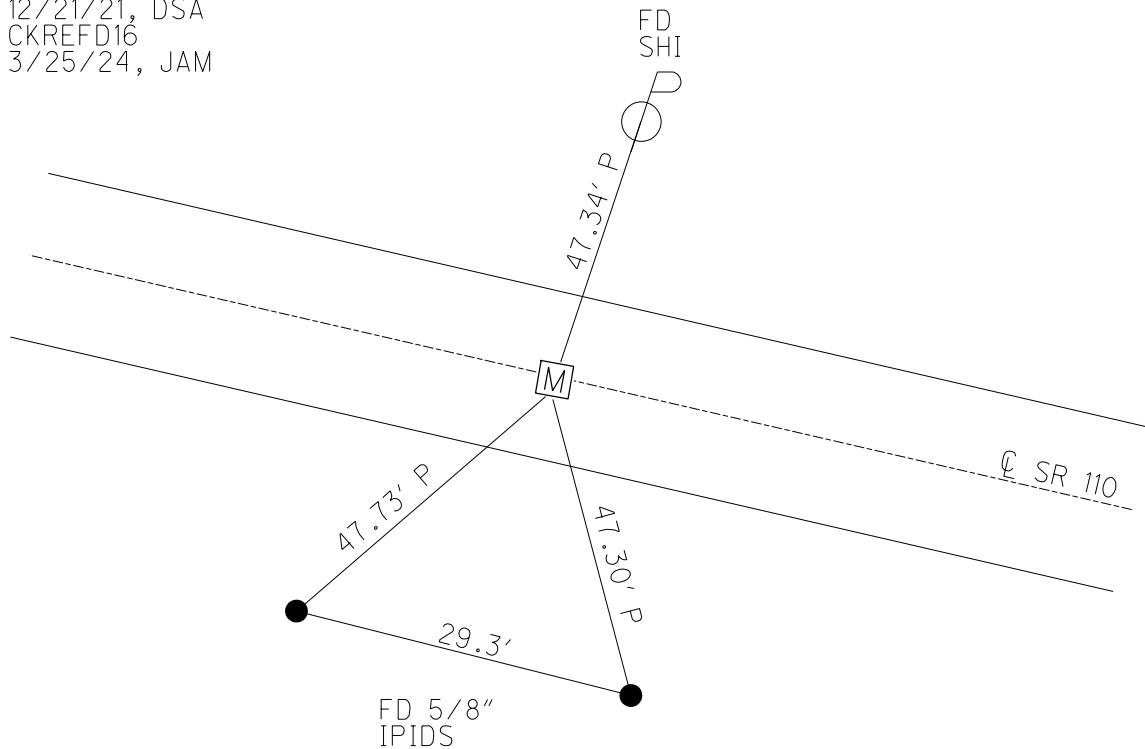
GRID: NORTHING: 635603.822

EASTING: 1558825.427



RECORD: S.T.
FD MONBOX
MONREFD16
9/01/15, JFO
FD MONBOX
REFD16
12/21/21, DSA
CKREFD16
3/25/24, JAM

HEN LPD
N: 492475.366
E: 193291.664



O.D.O.T. DISTRICT 2 SURVEY OFFICE (USE ONLY)

PERSONNEL

REFERENCE NO. 16 E

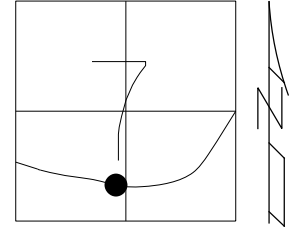
SHEET 21 OF 61

NOTES NIESE DATE 3/25/24
 H.C. MILLER WEATHER CLOUDY
 R.C. RHOADES TEMP. 45°

ROUTE SR 110
 COUNTY HENRY
 TOWNSHIP DAMASCUS
 SECTION 7
 T 5 N R 8 E

DWG BY RHOADES PID 114846

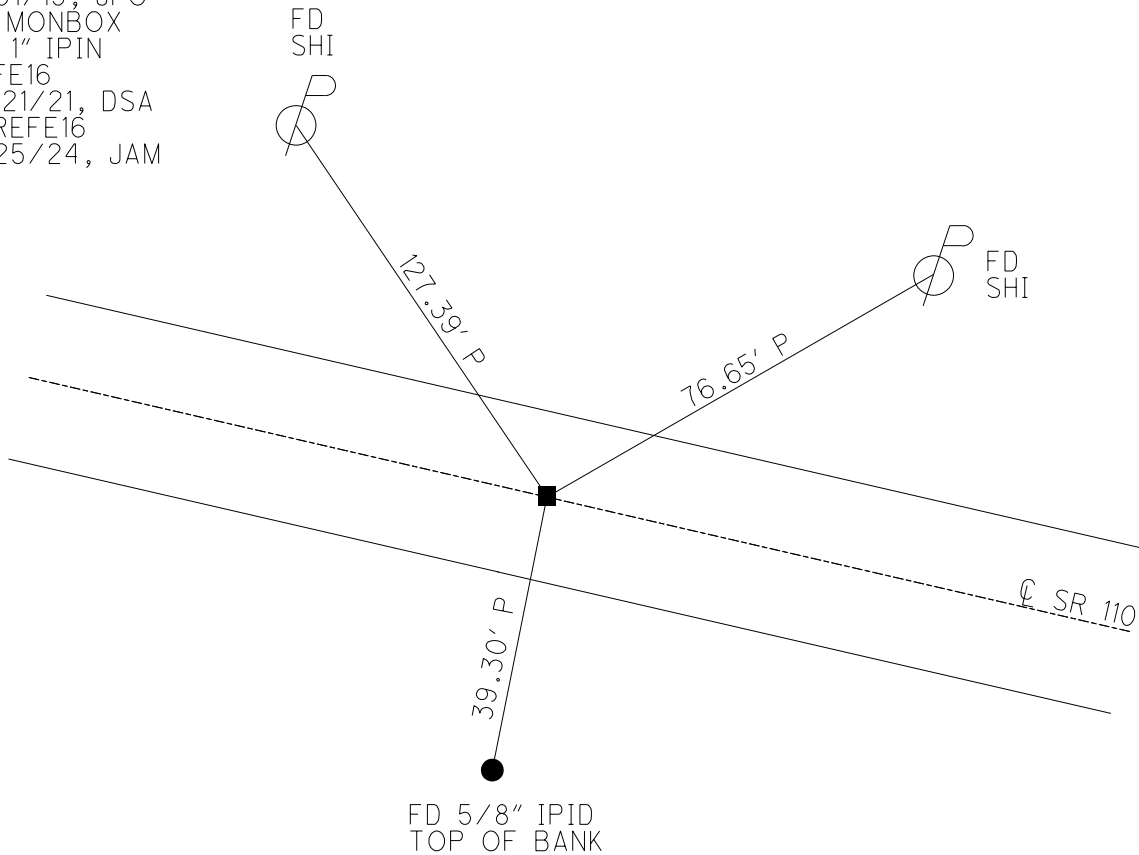
TYPE MONUMENT MONBOX W/1" IPIN
 ON SURFACE - ~~BELOW~~ ON
 OFFSET ☉ PAVEMENT ON LT : RT
11.4' TO RT EDGE PAVEMENT
 STATION: 402+99.59



HORZ. DATUM: NAD83 2011 GEOID: NAVD88 2018
 GRID: NORTHING: 635597.807 EASTING: 1559128.989

RECORD: P.O.T.
 FD MONBOX
 MONREFE16
 9/01/15, JFO
 FD MONBOX
 W/ 1" IPIN
 REFE16
 12/21/21, DSA
 CKREFE16
 3/25/24, JAM

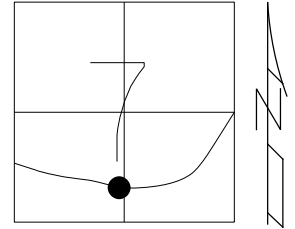
HEN LPD
 N: 492474.923
 E: 193595.308



O.D.O.T. DISTRICT 2 SURVEY OFFICE (USE ONLY)

PERSONNEL _____ REFERENCE NO. 16 F SHEET 22 OF 61
 NOTES NIESE DATE 3/25/24 ROUTE SR 110
 H.C. MILLER WEATHER CLOUDY COUNTY HENRY
 R.C. RHOADES TEMP. 45° TOWNSHIP DAMASCUS
 DWG BY RHOADES PID 114846 SECTION 7
 T 5 N R 8 E

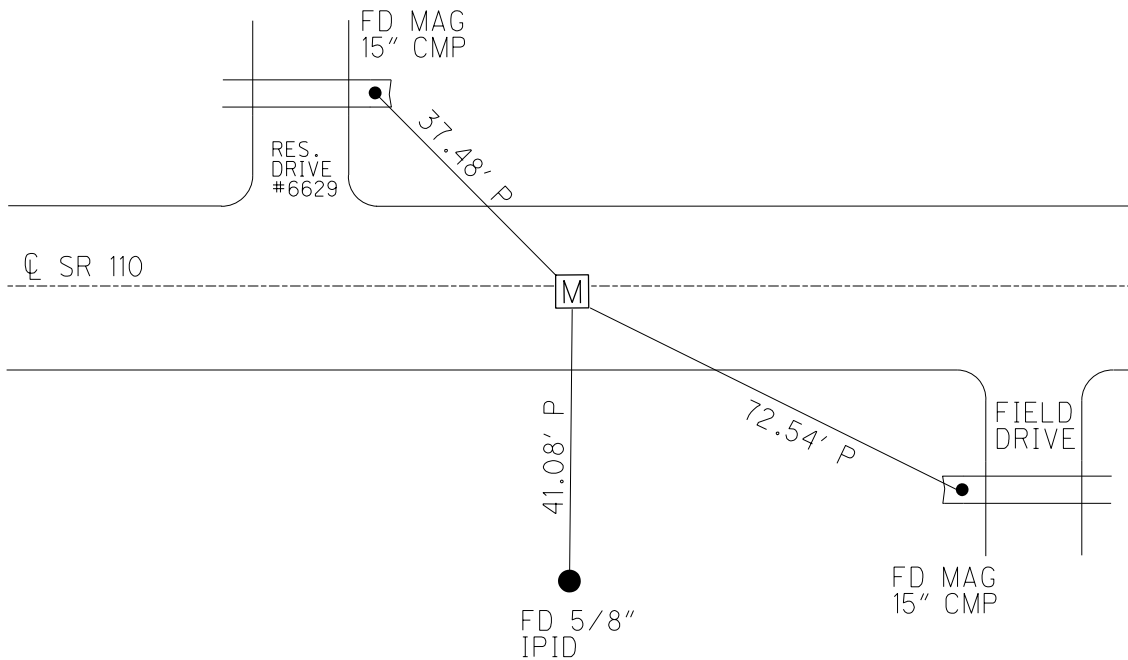
TYPE MONUMENT MONBOX W/1" IPIN
 ON SURFACE - ~~BELOW~~ ON
 OFFSET \varnothing PAVEMENT ON LT : RT
11.8' TO LT EDGE PAVEMENT
 STATION: 407+62.82



HORIZ.DATUM: NAD83 2011 GEOID: NAVD88 2018
 GRID: NORTHING: 635588.476 EASTING: 1559592.305

RECORD: T.S.
 FD MONBOX
 MONREFF16
 9/01/15, JFO
 FD MONBOX
 W/ 1" IPIN
 REFF16
 12/21/21, DSA
 CKREFF16
 3/25/24, JAM

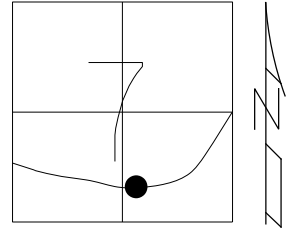
HEN LPD
 N: 492474.097
 E: 194058.750



O.D.O.T. DISTRICT 2 SURVEY OFFICE (USE ONLY)

PERSONNEL _____ REFERENCE NO. 16 G SHEET 23 OF 61
 NOTES NIESE DATE 3/25/24 ROUTE SR 110
 H.C. MILLER WEATHER CLOUDY COUNTY HENRY
 R.C. RHOADES TEMP. 45° TOWNSHIP DAMASCUS
 DWG BY RHOADES PID 114846 SECTION 7
 T 5 N R 8 E

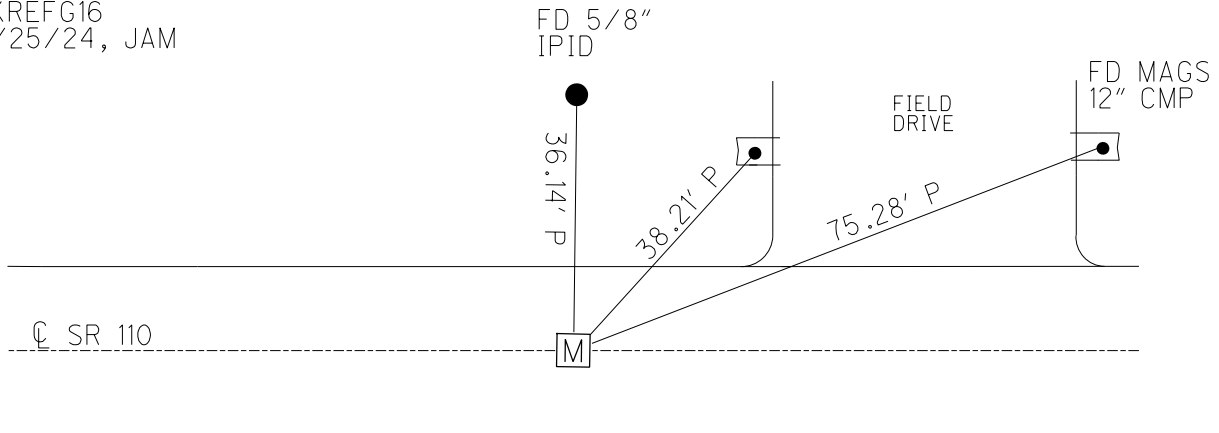
TYPE MONUMENT MONBOX W/1" IPIN
 ON SURFACE - ~~BELOW~~ ON
 OFFSET \odot PAVEMENT ON LT : RT
10.5' TO LT EDGE PAVEMENT
 STATION: 410+62.82



HORZ. DATUM: NAD83 2011 GEOID: NAVD88 2018
 GRID: NORTHING: 635593.001 EASTING: 1559892.208

RECORD: S.C.
 FD MONBOX
 MONREFG16
 9/01/15, JFO
 FD MONBOX
 W/1" IPIN
 REFG16
 12/21/21, DSA
 CKREFG16
 3/25/24, JAM

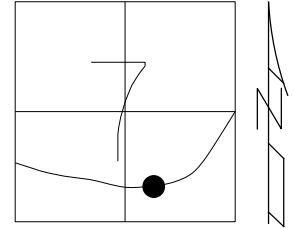
HEN LPD
 N: 492484.126
 E: 194358.540



O.D.O.T. DISTRICT 2 SURVEY OFFICE (USE ONLY)

PERSONNEL _____ REFERENCE NO. 16 H SHEET 24 OF 61
 NOTES NIESE DATE 3/25/24 ROUTE SR 110
 H.C. MILLER WEATHER CLOUDY COUNTY HENRY
 R.C. RHOADES TEMP. 50° TOWNSHIP DAMASCUS
 DWG BY RHOADES PID 114846 SECTION 7
 T 5 N R 8 E

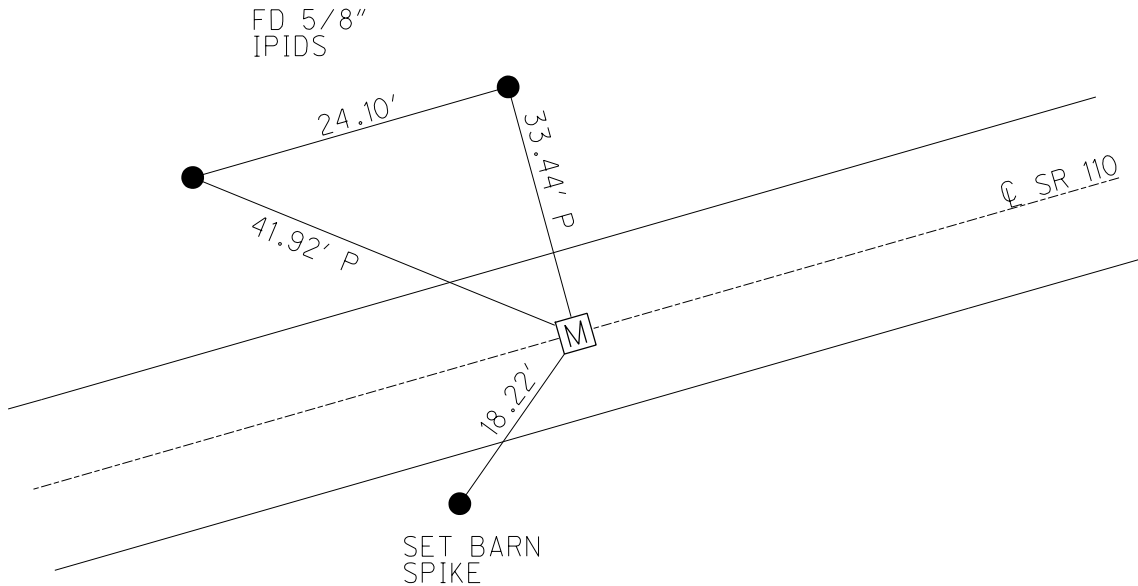
TYPE MONUMENT MONBOX W/1" IPIN
 ON SURFACE - ~~BELOW~~ ON
 OFFSET ☐ PAVEMENT ON LT : RT
10.9' TO LT EDGE PAVEMENT
 STATION: 415+55.75



HORIZ. DATUM: NAD83 2011 GEOID: NAVD88 2018
 GRID: NORTHING: 635717.413 EASTING: 1560366.128

RECORD: C.S.
 FD MONBOX
 MONREFH16
 9/01/15, JFO
 FD MONBOX
 W/1" IPIN
 REFH16
 12/22/21, DSA
 CKREFH16
 3/25/24, JAM

HEN LPD
 N: 492617.225
 E: 194830.132



O.D.O.T. DISTRICT 2 SURVEY OFFICE (USE ONLY)

PERSONNEL

REFERENCE NO. 16 I

SHEET 25 OF 61

NOTES NIESE DATE 3/25/24

ROUTE SR 110

H.C. MILLER WEATHER CLOUDY

COUNTY HENRY

R.C. RHOADES TEMP. 55°

TOWNSHIP DAMASCUS

SECTION 7

DWG BY RHOADES PID 114846

T 5 N R 8 E

TYPE MONUMENT MONBOX W/1" IPIN

ON SURFACE - ~~BELOW~~ ON

OFFSET \odot PAVEMENT ON LT : RT

10.8' TO LT EDGE PAVEMENT

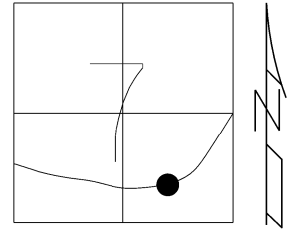
STATION: 418+55.75

HORZ. DATUM: NAD83 2011

GEOID: NAVD88 2018

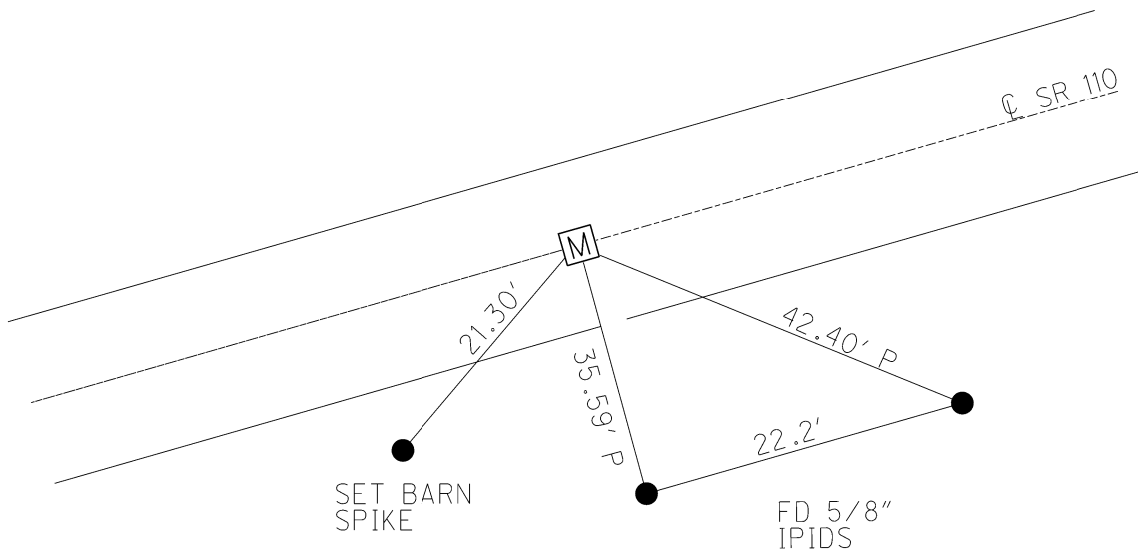
GRID: NORTHING: 635860.819

EASTING: 1560629.373



RECORD: S.T.
FD MONBOX
MONREFI16
9/01/15, JFO
FD MONBOX
W/1" IPIN
REFI16
12/22/21, DSA
CKREFI16
3/25/24, JAM

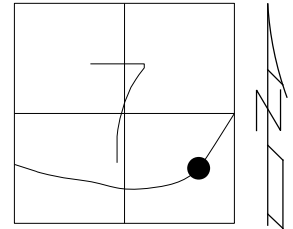
HEN LPD
N: 492765.449
E: 195090.719



O.D.O.T. DISTRICT 2 SURVEY OFFICE (USE ONLY)

PERSONNEL _____ REFERENCE NO. 17 SHEET 26 OF 61
 NOTES NIESE DATE 3/25/24 ROUTE SR 110
 H.C. MILLER WEATHER CLEAR COUNTY HENRY
 R.C. RHOADES TEMP. 55° TOWNSHIP DAMASCUS
 _____ SECTION 7
 DWG BY RHOADES PID 114846 T 5 N R 8 E

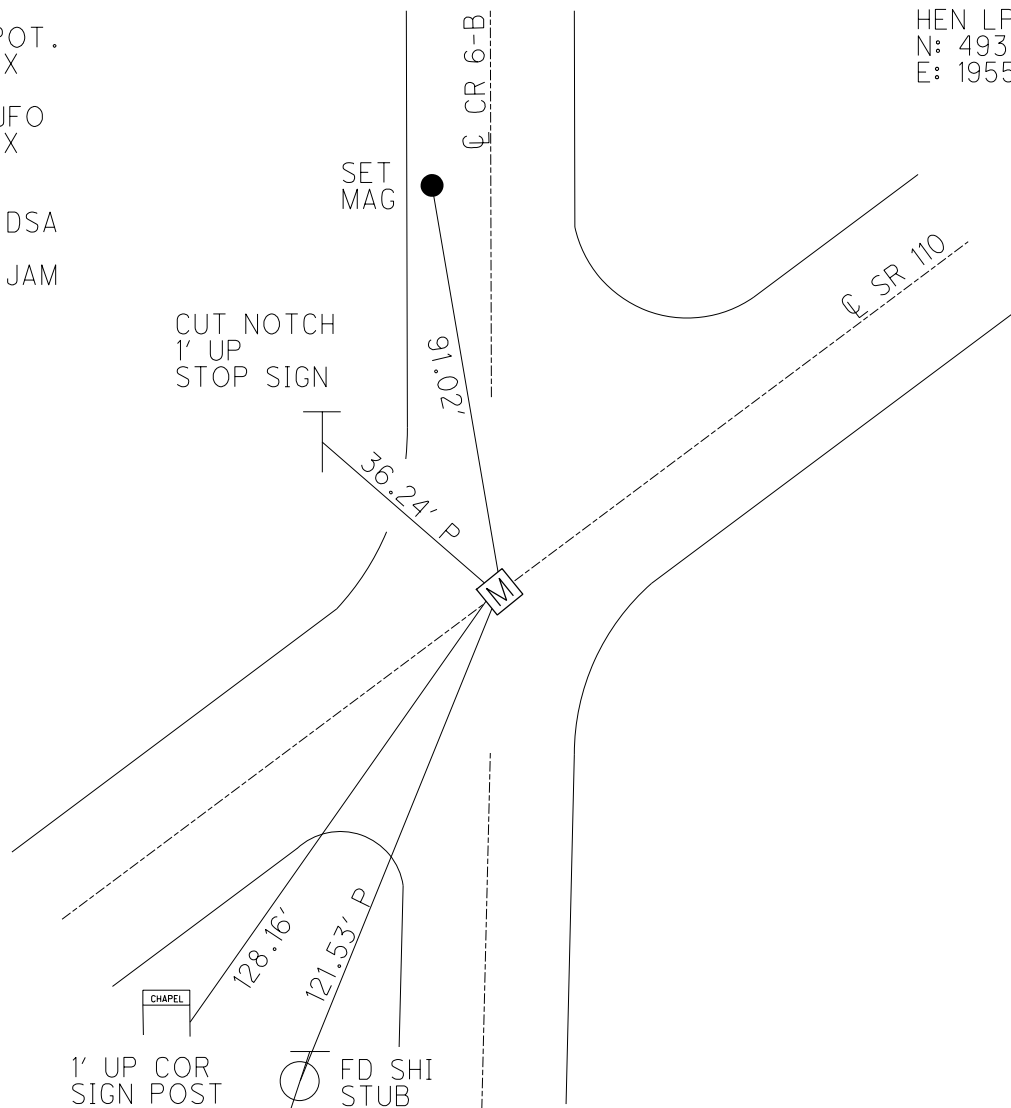
TYPE MONUMENT MONBOX W/1" IPIN
 ON SURFACE - ~~BELOW~~ ON
 OFFSET C PAVEMENT ON LT : RT
- TO - EDGE PAVEMENT
 STATION: 423+80.42



HORIZ.DATUM: NAD83 2011 GEOID: NAVD88 2018
 GRID: NORTHING: 636128.043 EASTING: 1561081.496

RECORD: POT.
 FD MONBOX
 MONREF17
 9/01/15, JFO
 FD MONBOX
 W/ 1" IPIN
 REF17
 12/22/21, DSA
 CKREF17
 3/25/24, JAM

HEN LPD
 N: 493040.945
 E: 195537.894



O.D.O.T. DISTRICT 2 SURVEY OFFICE (USE ONLY)

PERSONNEL

REFERENCE NO. 17 A

SHEET 27 OF 61

NOTES NIESE DATE 3/25/24

ROUTE SR 110

H.C. MILLER WEATHER WINDY

COUNTY HENRY

R.C. RHOADES TEMP. 55°

TOWNSHIP DAMASCUS

SECTION 7

DWG BY RHOADES PID 114846

T 5 N R 8 E

TYPE MONUMENT MONBOX W/1" IPIN

ON SURFACE - ~~BELOW~~ ON

OFFSET \odot PAVEMENT ON LT : RT

11.1' TO RT EDGE PAVEMENT

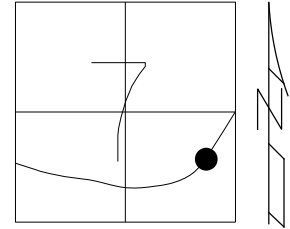
STATION: 427+58.51

HORZ.DATUM: NAD83 2011

GEOID: NAVD88 2018

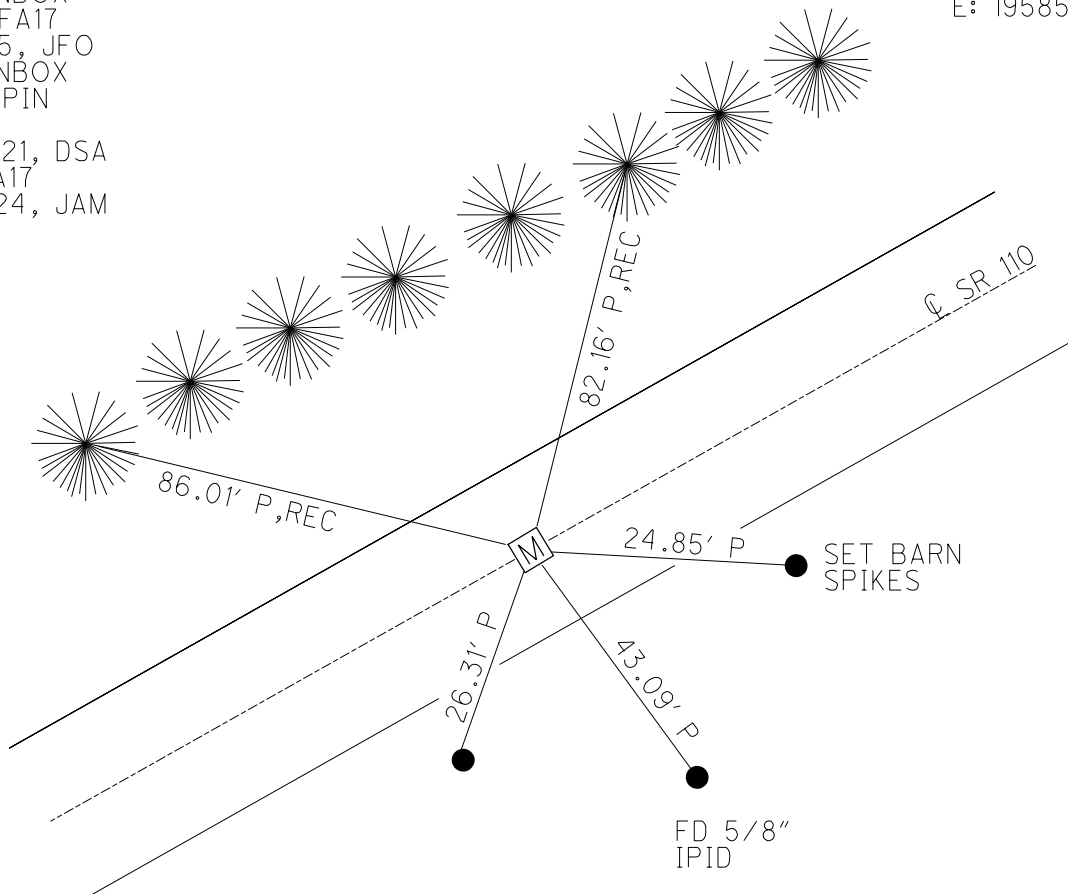
GRID: NORTHING: 636320.405

EASTING: 1561407.121



RECORD: T.S.
FD MONBOX
MONREFA17
9/01/15, JFO
FD MONBOX
W/ 1" IPIN
REFA17
12/22/21, DSA
CKREFA17
3/25/24, JAM

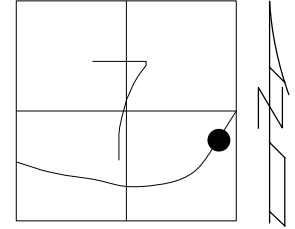
HEN LPD
N: 493239.266
E: 195859.956



O.D.O.T. DISTRICT 2 SURVEY OFFICE (USE ONLY)

PERSONNEL _____ REFERENCE NO. 17 B SHEET 28 OF 61
 NOTES NIESE DATE 3/25/24 ROUTE SR 110
 H.C. MILLER WEATHER CLEAR COUNTY HENRY
 R.C. RHOADES TEMP. 60° TOWNSHIP DAMASCUS
 DWG BY RHOADES PID 114846 SECTION 7
 T 5 N R 8 E

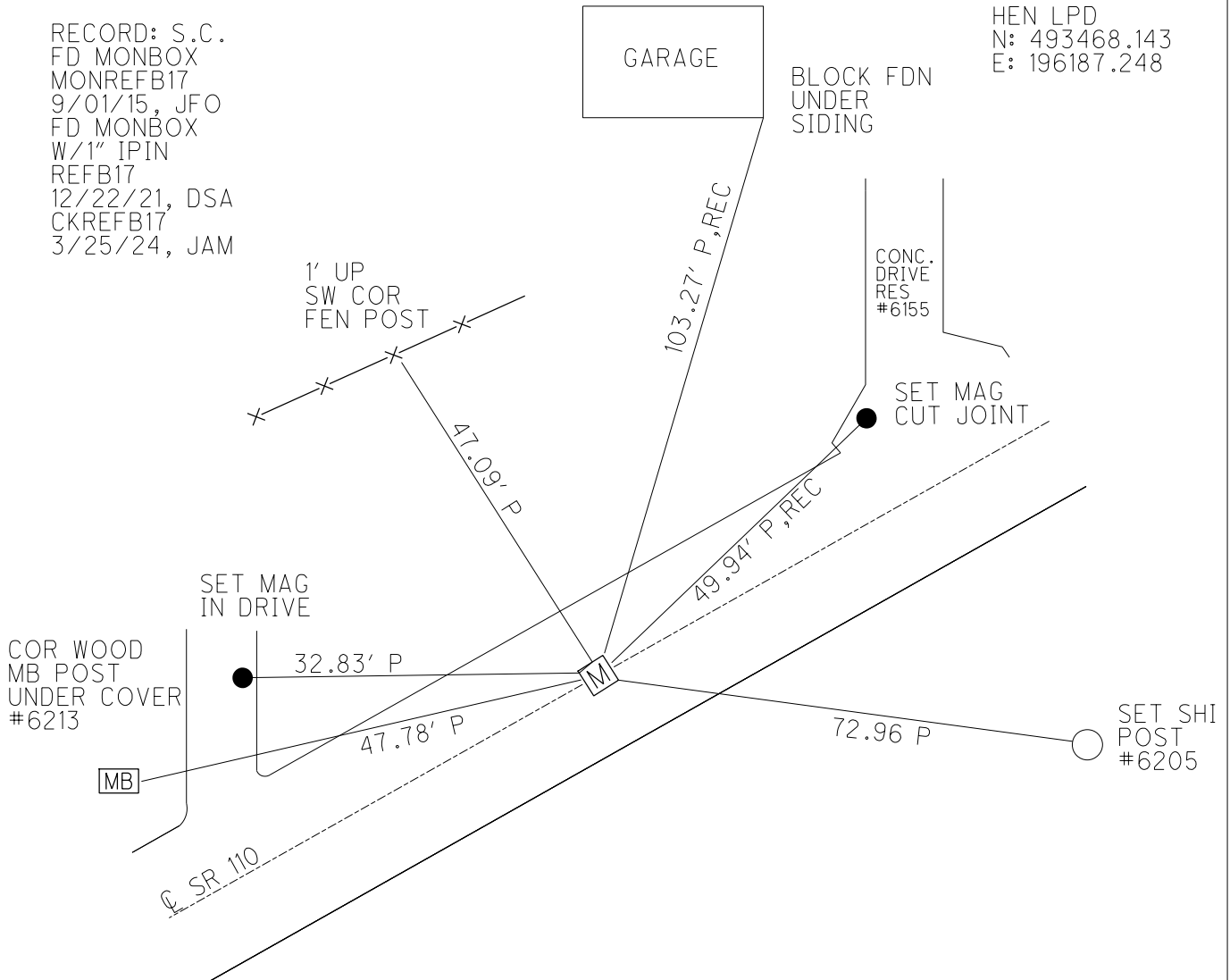
TYPE MONUMENT MONBOX W/1" IPIN
 ON SURFACE - ~~BELOW~~ ON
 OFFSET \odot PAVEMENT ON LT : RT
10.8' TO RT EDGE PAVEMENT
 STATION: 431+58.51



HORIZ.DATUM: NAD83 2011 GEOID: NAVD88 2018
 GRID: NORTHING: 636543.221 EASTING: 1561738.535

RECORD: S.C.
 FD MONBOX
 MONREFB17
 9/01/15, JFO
 FD MONBOX
 W/1" IPIN
 REFB17
 12/22/21, DSA
 CKREFB17
 3/25/24, JAM

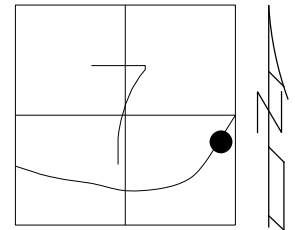
HEN LPD
 N: 493468.143
 E: 196187.248



O.D.O.T. DISTRICT 2 SURVEY OFFICE (USE ONLY)

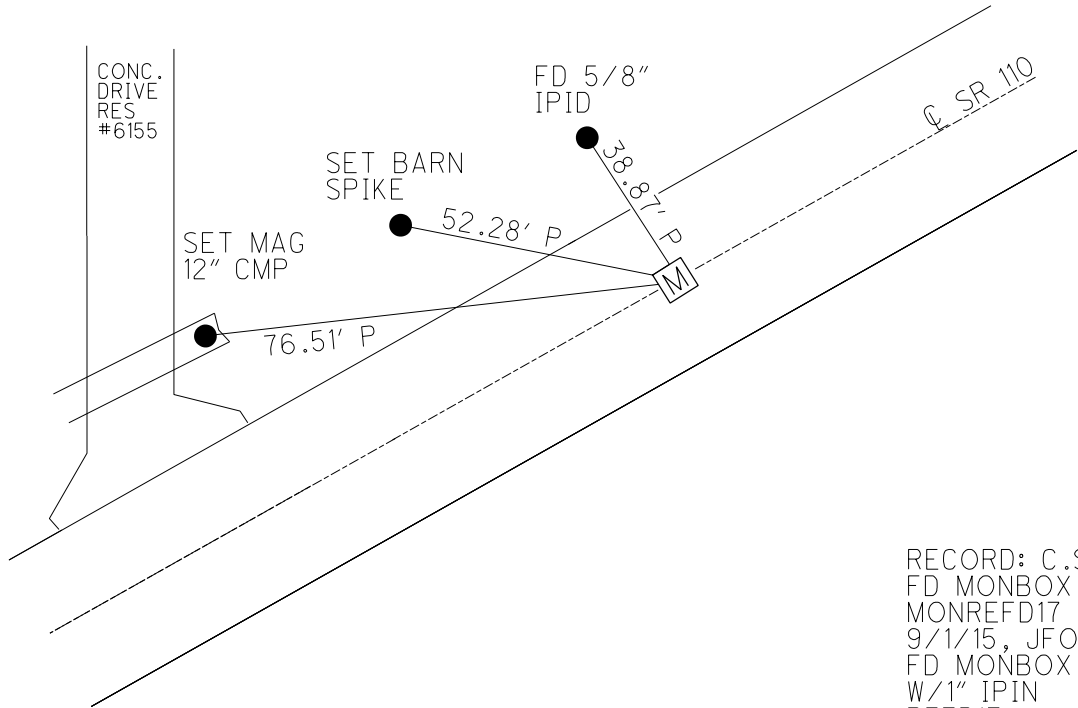
PERSONNEL _____ REFERENCE NO. 17 D SHEET 29 OF 61
 NOTES NIESE DATE 3/25/24 ROUTE SR 110
 H.C. MILLER WEATHER CLEAR COUNTY HENRY
 R.C. RHOADES TEMP. 60° TOWNSHIP DAMASCUS
 _____ SECTION 7
 DWG BY RHOADES PID 114846 T 5 N R 8 E

TYPE MONUMENT MONBOX W/1" IPIN
 ON SURFACE - ~~BELOW~~ ON
 OFFSET \odot PAVEMENT ON LT : RT
11.1' TO RT EDGE PAVEMENT
 STATION: 433+40.01



HORZ. DATUM: NAD83 2011 GEOID: NAVD88 2018
 GRID: NORTHING: 636671.926 EASTING: 1561866.682

HEN LPD
 N: 493599.187
 E: 196313.021

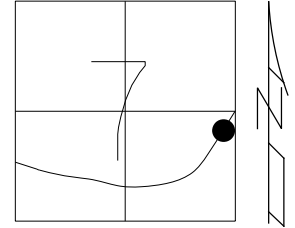


RECORD: C.S.
 FD MONBOX
 MONREFD17
 9/1/15, JFO
 FD MONBOX
 W/1" IPIN
 REF D17
 12/22/21, DSA
 CKREFD17
 3/25/24, TDN

O.D.O.T. DISTRICT 2 SURVEY OFFICE (USE ONLY)

PERSONNEL _____ REFERENCE NO. 17 E SHEET 30 OF 61
 NOTES NIESE DATE 3/25/24 ROUTE SR 110
 H.C. MILLER WEATHER CLEAR COUNTY HENRY
 R.C. RHOADES TEMP. 60° TOWNSHIP DAMASCUS
 DWG BY RHOADES PID 114846 SECTION 7
 T 5 N R 8 E

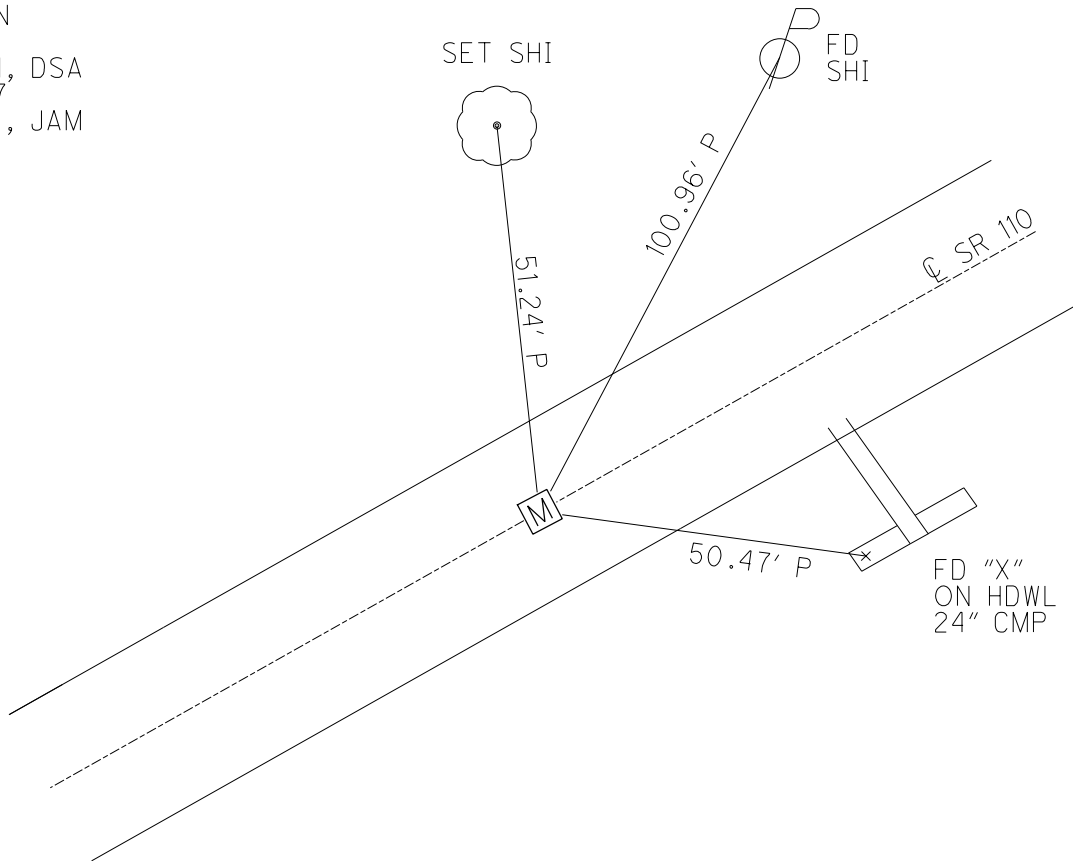
TYPE MONUMENT MONBOX W/1" IPIN
 ON SURFACE - ~~BELOW~~ ON
 OFFSET Q PAVEMENT ON LT : RT
10.9' TO RT EDGE PAVEMENT
 STATION: 437+40.01



HORIZ. DATUM: NAD83 2011 GEOID: NAVD88 2018
 GRID: NORTHING: 637004.365 EASTING: 1562088.208

RECORD: S.T.
 FD MONBOX
 MONREFE17
 9/01/15, JFO
 FD MONBOX
 W/1" IPIN
 REFE17
 12/22/21, DSA
 CKREFE17
 3/25/24, JAM

HEN LPD
 N: 493935.661
 E: 196528.424



O.D.O.T. DISTRICT 2 SURVEY OFFICE (USE ONLY)

PERSONNEL

REFERENCE NO. 17 F

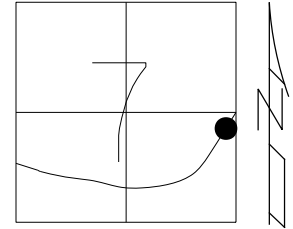
SHEET 31 OF 61

NOTES NIESE DATE 3/25/24
 H.C. MILLER WEATHER CLEAR
 R.C. RHOADES TEMP. 60°

ROUTE SR 110
 COUNTY HENRY
 TOWNSHIP DAMASCUS
 SECTION 7
 T 5 N R 8 E

DWG BY RHOADES PID 114846

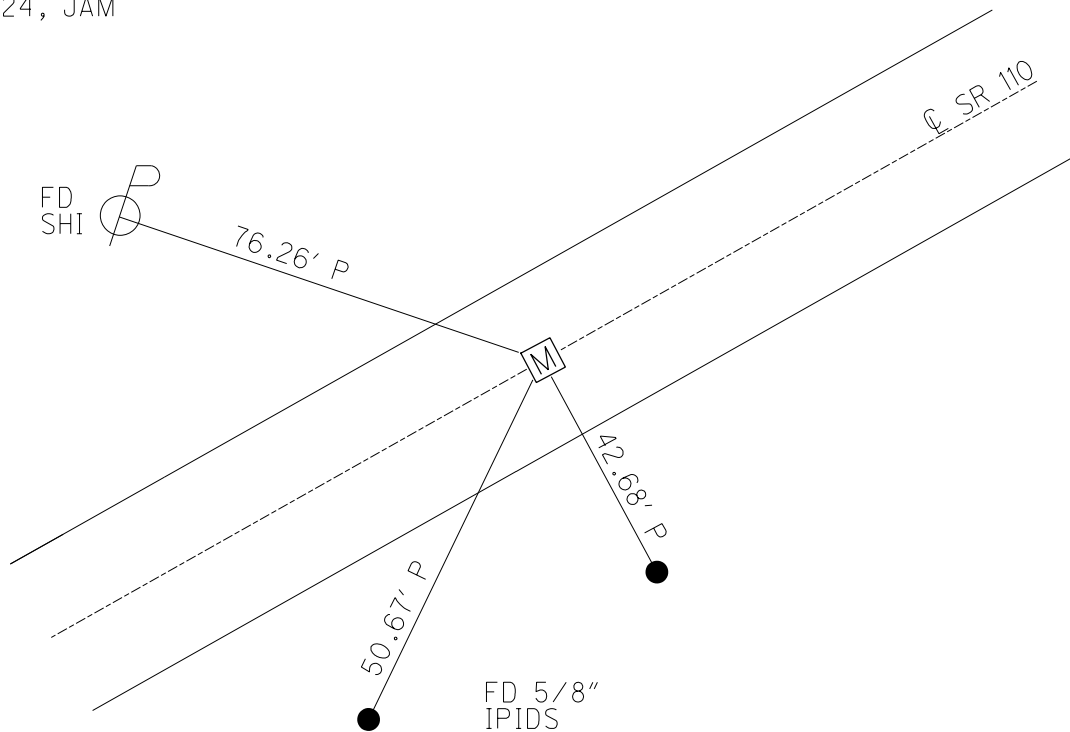
TYPE MONUMENT MONBOX W/1" IPIN
 ON SURFACE - ~~BELOW~~ ON
 OFFSET ☉ PAVEMENT ON LT : RT
11.3' TO RT EDGE PAVEMENT
 STATION: 441+04.99



HORZ.DATUM: NAD83 2011 GEOID: NAVD88 2018
 GRID: NORTHING: 637319.264 EASTING: 1562272.587

RECORD: T.S.
 FD MONBOX
 MONREFF17
 9/01/15, JFO
 FD MONBOX
 W/1" IPIN
 REFF17
 12/22/21, DSA
 CKREFF17
 3/25/24, JAM

HEN LPD
 N: 494253.913
 E: 196707.005



O.D.O.T. DISTRICT 2 SURVEY OFFICE (USE ONLY)

PERSONNEL

REFERENCE NO. 17 G

SHEET 32 OF 61

NOTES NIESE

DATE 3/25/24

ROUTE SR 110

H.C. MILLER

WEATHER CLEAR

COUNTY HENRY

R.C. RHOADES

TEMP. 60°

TOWNSHIP DAMASCUS

SECTION 7

DWG BY RHOADES

PID 114846

T 5 N R 8 E

TYPE MONUMENT MONBOX W/1" IPIN

ON SURFACE - ~~BELOW~~ ON

OFFSET \odot PAVEMENT ON LT : RT

10.6' TO LT EDGE PAVEMENT

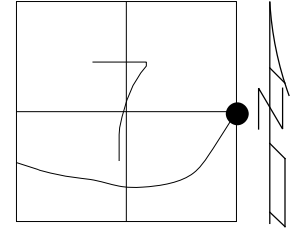
STATION: 443+04.99

HORIZ.DATUM: NAD83 2011

GEOID: NAVD88 2018

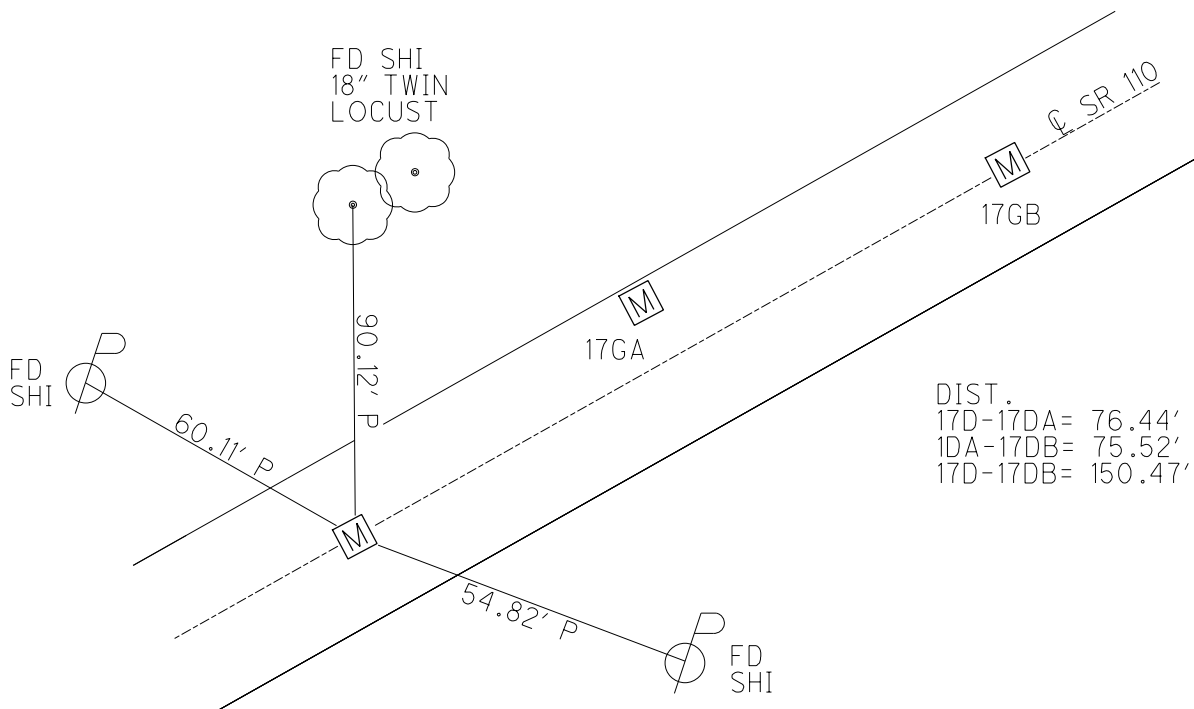
GRID: NORTHING: 637490.023

EASTING: 1562376.684



RECORD: S.C.
 FD MONBOX
 MONREFG17
 9/01/15, JFO
 FD MONBOX
 W/1" IPIN
 REFG17
 12/22/21, DSA
 CKREFG17
 3/25/24, JAM

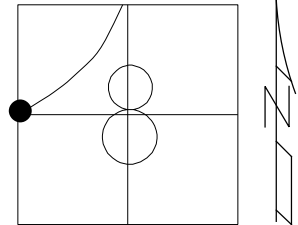
HEN LPD
 N: 494426.567
 E: 196807.957



O.D.O.T. DISTRICT 2 SURVEY OFFICE (USE ONLY)

PERSONNEL _____ REFERENCE NO. 17 GA SHEET 33 OF 61
 NOTES NIESE DATE 3/25/24 ROUTE SR 110
 H.C. MILLER WEATHER CLEAR COUNTY HENRY
 R.C. RHOADES TEMP. 60° TOWNSHIP DAMASCUS
 SECTION 8
 DWG BY RHOADES PID 114846 T 5 N R 8 E

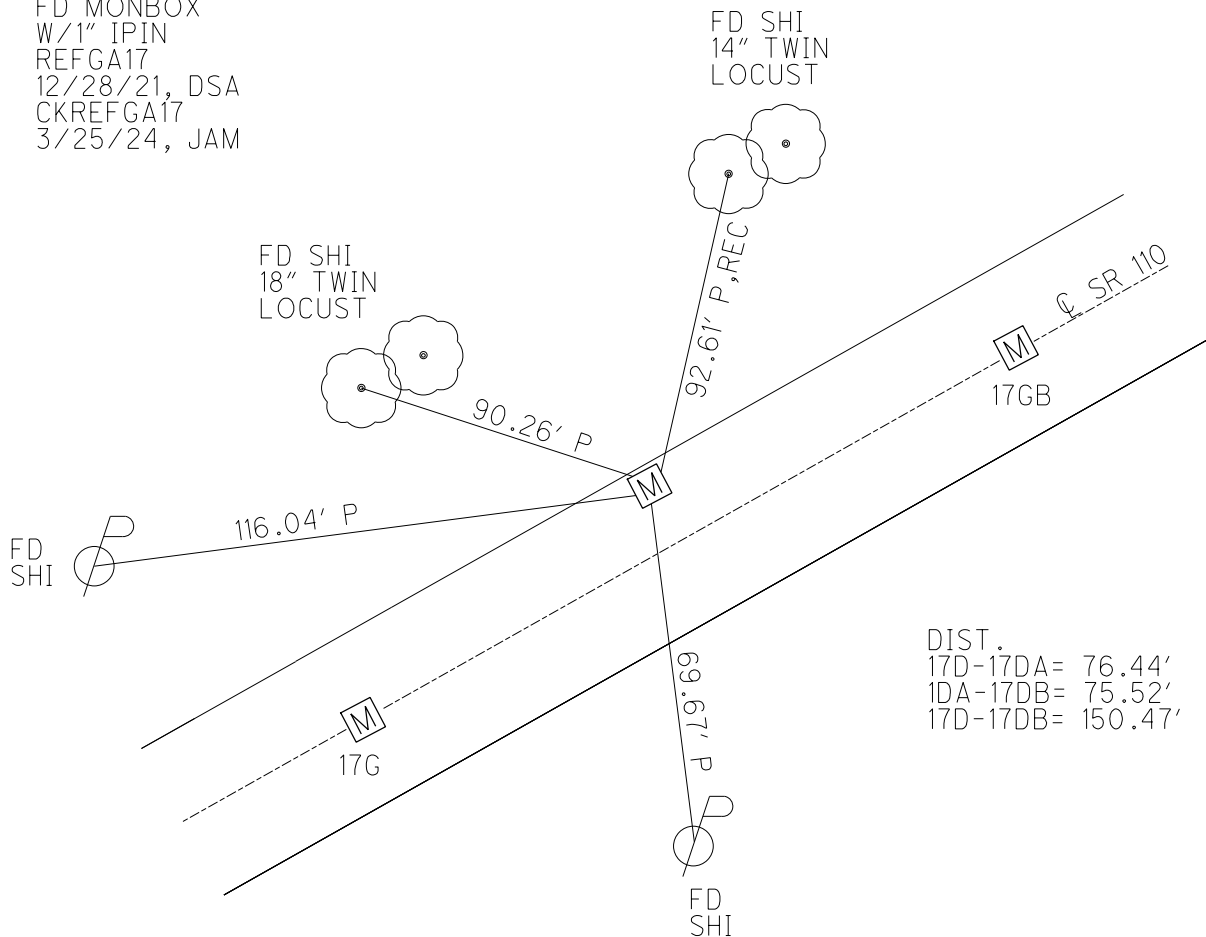
TYPE MONUMENT MONBOX W/1" IPIN
 ON SURFACE - ~~BELOW~~ ON
 OFFSET ☉ PAVEMENT 9.5' LT : ~~RT~~
1.4' TO LT EDGE PAVEMENT
 STATION: 443+81.70



HORZ. DATUM: NAD83 2011 GEOID: NAVD88 2018
 GRID: NORTHING: 637557.675 EASTING: 1562412.158

RECORD: P.I.
 FD MONBOX
 MONREFGA17
 9/01/15, JFO
 FD MONBOX
 W/1" IPIN
 REFGA17
 12/28/21, DSA
 CKREFGA17
 3/25/24, JAM

HEN LPD
 N: 494494.863
 E: 196842.186

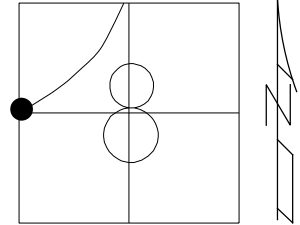


DIST.
 17D-17DA= 76.44'
 1DA-17DB= 75.52'
 17D-17DB= 150.47'

O.D.O.T. DISTRICT 2 SURVEY OFFICE (USE ONLY)

PERSONNEL _____ REFERENCE NO. 17 GB SHEET 34 OF 61
 NOTES NIESE DATE 3/25/24 ROUTE SR 110
 H.C. MILLER WEATHER CLEAR COUNTY HENRY
 R.C. RHOADES TEMP. 60° TOWNSHIP DAMASCUS
 _____ SECTION 8
 DWG BY RHOADES PID 114846 T 5 N R 8 E

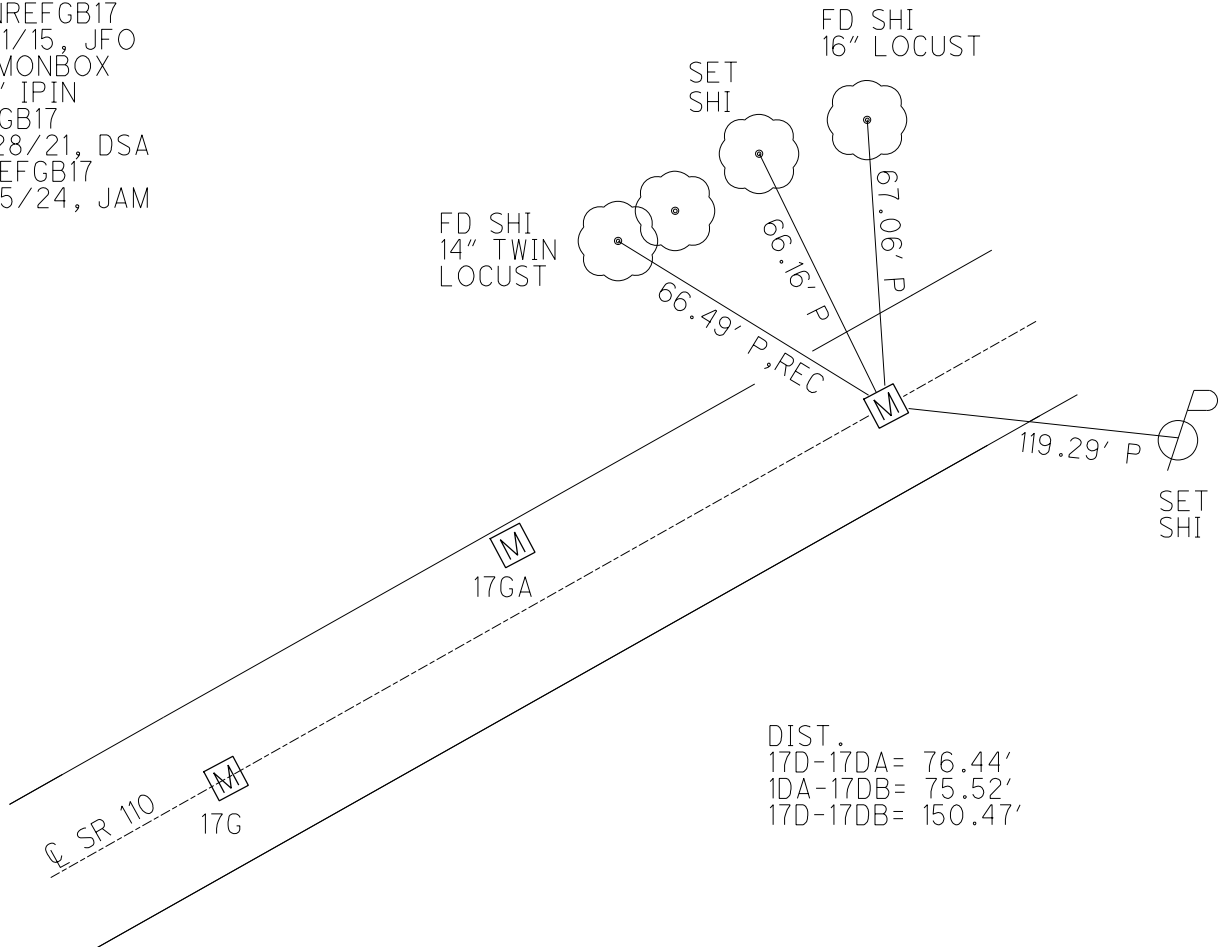
TYPE MONUMENT MONBOX W/1" IPIN
 ON SURFACE - ~~BELOW~~ ON
 OFFSET ☉ PAVEMENT ON LT : RT
10.5' TO LT EDGE PAVEMENT
 STATION: 444+57.26



HORZ.DATUM: NAD83 2011 GEOID: NAVD88 2018
 GRID: NORTHING: 637612.365 EASTING: 1562464.277

RECORD: C.S.
 FD MONBOX
 MONREFGB17
 9/01/15, JFO
 FD MONBOX
 W/1" IPIN
 REFG17
 12/28/21, DSA
 CKREFGB17
 3/25/24, JAM

HEN LPD
 N: 494550.505
 E: 196893.296

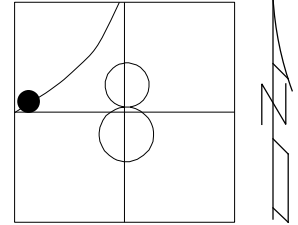


DIST.
 17D-17DA= 76.44'
 1DA-17DB= 75.52'
 17D-17DB= 150.47'

O.D.O.T. DISTRICT 2 SURVEY OFFICE (USE ONLY)

PERSONNEL	REFERENCE NO. <u>17 H</u>	SHEET <u>35</u> OF <u>61</u>
NOTES <u>NIESE</u>	DATE <u>3/25/24</u>	ROUTE <u>SR 110</u>
H.C. <u>MILLER</u>	WEATHER <u>CLEAR</u>	COUNTY <u>HENRY</u>
R.C. <u>RHOADES</u>	TEMP. <u>60°</u>	TOWNSHIP <u>DAMASCUS</u>
		SECTION <u>8</u>
DWG BY <u>RHOADES</u>	PID <u>114846</u>	T <u>5</u> N R <u>8</u> E

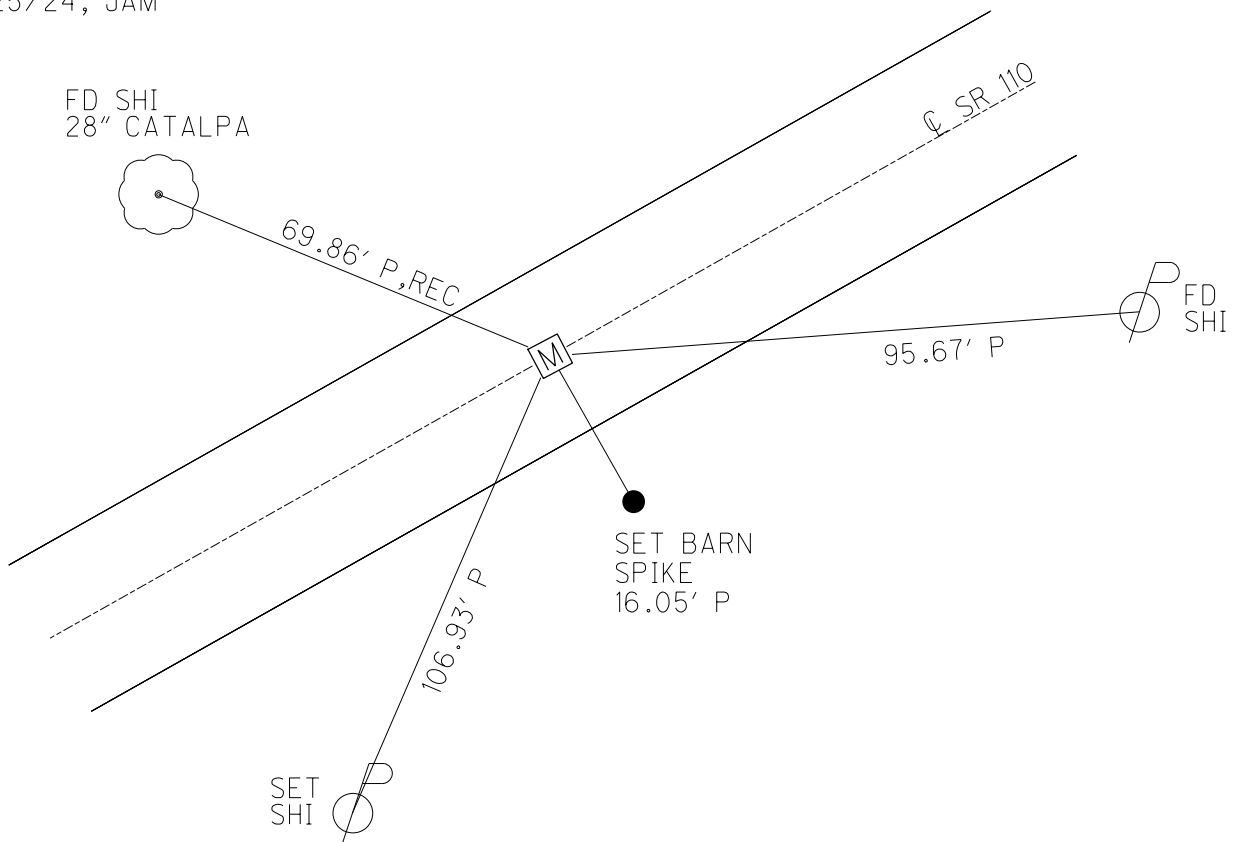
TYPE MONUMENT MONBOX W/1" IPIN
 ON SURFACE - ~~BELOW~~ ON
 OFFSET \varnothing PAVEMENT ON _____ LT : RT
11.3' TO RT EDGE PAVEMENT
 STATION: 446+57.26



HORIZ.DATUM: NAD83 2011 GEOID: NAVD88 2018
 GRID: NORTHING: 637766.580 EASTING: 1562593.125

RECORD: S.T.
 FD MONBOX
 MONREFH17
 9/01/15, JFO
 FD MONBOX
 W/1" IPIN
 REFH17
 12/28/21, DSA
 CKREFH17
 3/25/24, JAM

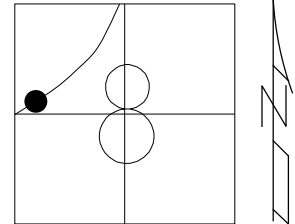
HEN LPD
 N: 494707.070
 E: 197019.301



O.D.O.T. DISTRICT 2 SURVEY OFFICE (USE ONLY)

PERSONNEL	REFERENCE NO. <u>17 I</u>	SHEET <u>36</u> OF <u>61</u>
NOTES <u>NIESE</u>	DATE <u>3/25/24</u>	ROUTE <u>SR 110</u>
H.C. <u>MILLER</u>	WEATHER <u>CLEAR</u>	COUNTY <u>HENRY</u>
R.C. <u>RHOADES</u>	TEMP. <u>60°</u>	TOWNSHIP <u>DAMASCUS</u>
		SECTION <u>8</u>
DWG BY <u>RHOADES</u>	PID <u>114846</u>	T <u>5</u> N R <u>8</u> E

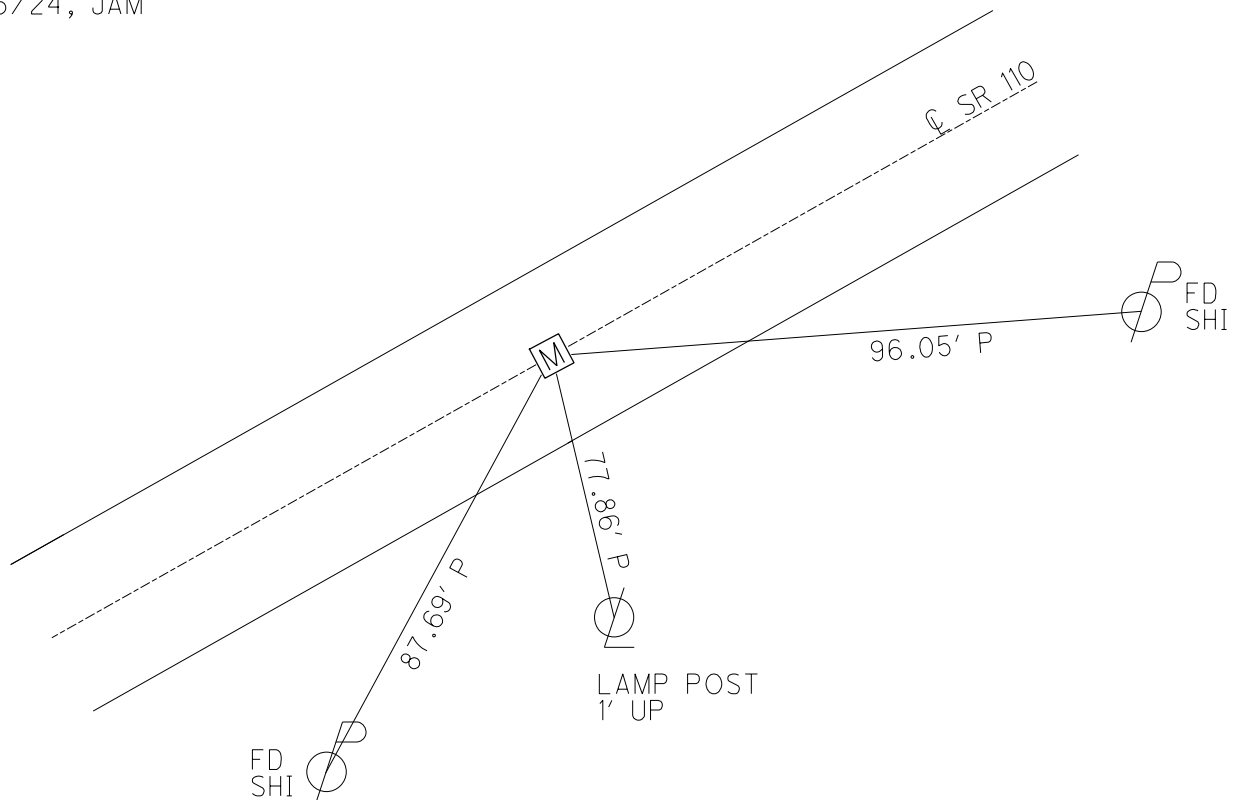
TYPE MONUMENT MONBOX W/1" IPIN
 ON SURFACE - ~~BELOW~~ ON
 OFFSET \odot PAVEMENT ON LT : RT
8.7' TO RT EDGE PAVEMENT
 STATION: 452+23.57



HORZ. DATUM: NAD83 2011 GEOID: NAVD88 2018
 GRID: NORTHING: 638194.886 EASTING: 1562964.358

RECORD: P.C.
 FD MONBOX
 MONREF117
 9/01/15, JFO
 FD MONBOX
 W/1" IPIN
 REF117
 12/28/21, DSA
 CKREF117
 3/25/24, JAM

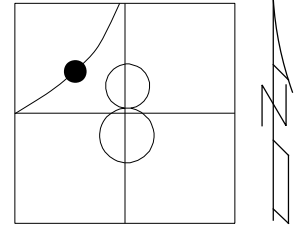
HEN LPD
 N: 495142.148
 E: 197382.636



O.D.O.T. DISTRICT 2 SURVEY OFFICE (USE ONLY)

PERSONNEL	REFERENCE NO. <u>18</u>	SHEET <u>37</u> OF <u>61</u>
NOTES <u>NIESE</u>	DATE <u>3/25/24</u>	ROUTE <u>SR 110</u>
H.C. <u>MILLER</u>	WEATHER <u>CLEAR</u>	COUNTY <u>HENRY</u>
R.C. <u>RHOADES</u>	TEMP. <u>60°</u>	TOWNSHIP <u>DAMASCUS</u>
		SECTION <u>8</u>
DWG BY <u>RHOADES</u>	PID <u>114846</u>	T <u>5</u> N R <u>8</u> E

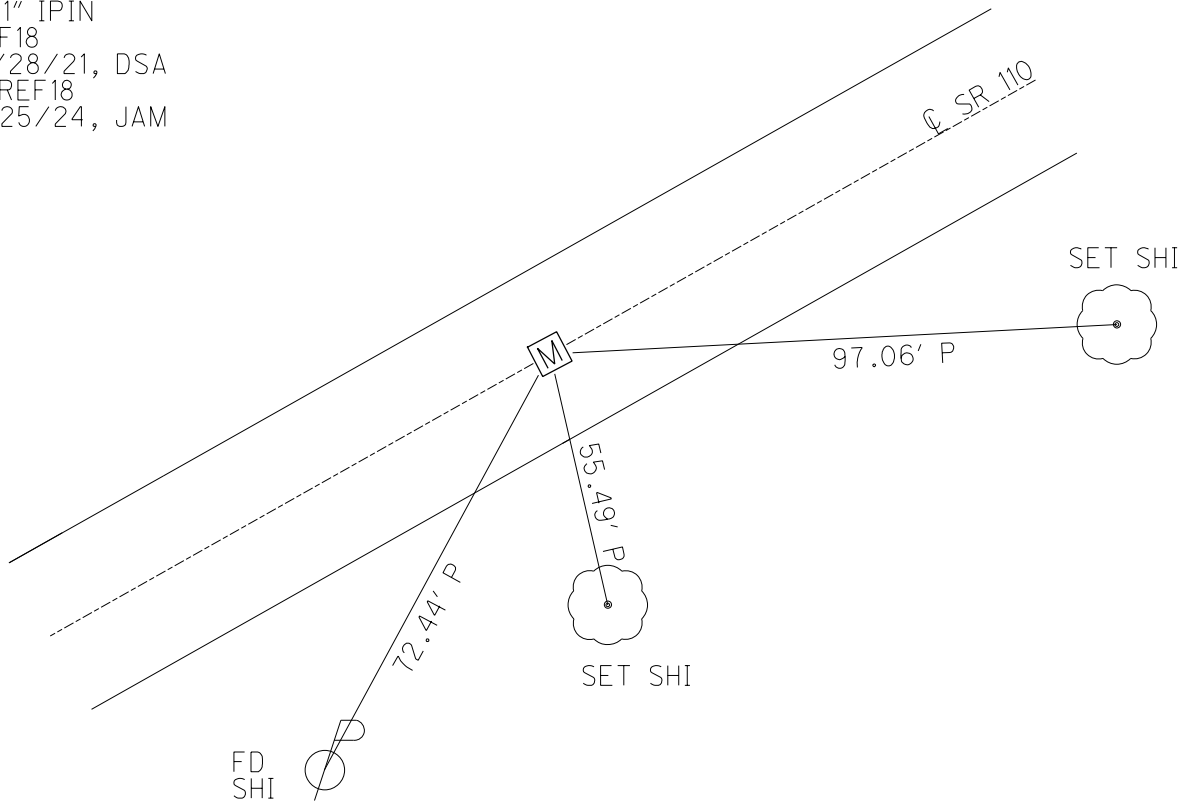
TYPE MONUMENT MONBOX W/1" IPIN
 ON SURFACE - ~~BELOW~~ ON
 OFFSET \perp PAVEMENT 1' ~~±~~ : RT
8.7' TO RT EDGE PAVEMENT
 STATION: 453+55.76



HORIZ.DATUM: NAD83 2011 GEOID: NAVD88 2018
 GRID: NORTHING: 638294.502 EASTING: 1563050.751

RECORD: P.I.
 FD MONBOX
 MONREF18
 9/01/15, JFO
 FD MONBOX
 W/1" IPIN
 REF18
 12/28/21, DSA
 CKREF18
 3/25/24, JAM

HEN LPD
 N: 495243.340
 E: 197467.193



O.D.O.T. DISTRICT 2 SURVEY OFFICE (USE ONLY)

PERSONNEL

REFERENCE NO. 18 A

SHEET 38 OF 61

NOTES NIESE DATE 3/25/24
 H.C. MILLER WEATHER CLEAR
 R.C. RHOADES TEMP. 60°

ROUTE SR 110
 COUNTY HENRY
 TOWNSHIP DAMASCUS
 SECTION 8
 T 5 N R 8 E

DWG BY RHOADES PID 114846

TYPE MONUMENT MONBOX W/1" IPIN

ON SURFACE - ~~BELOW~~ ON

OFFSET ☉ PAVEMENT ON LT : RT

10.6' TO RT EDGE PAVEMENT

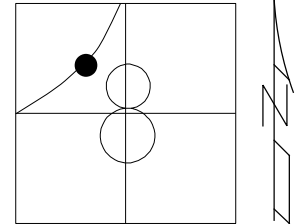
STATION: 454+87.85

HORIZ.DATUM: NAD83 2011

GEOID: NAVD88 2018

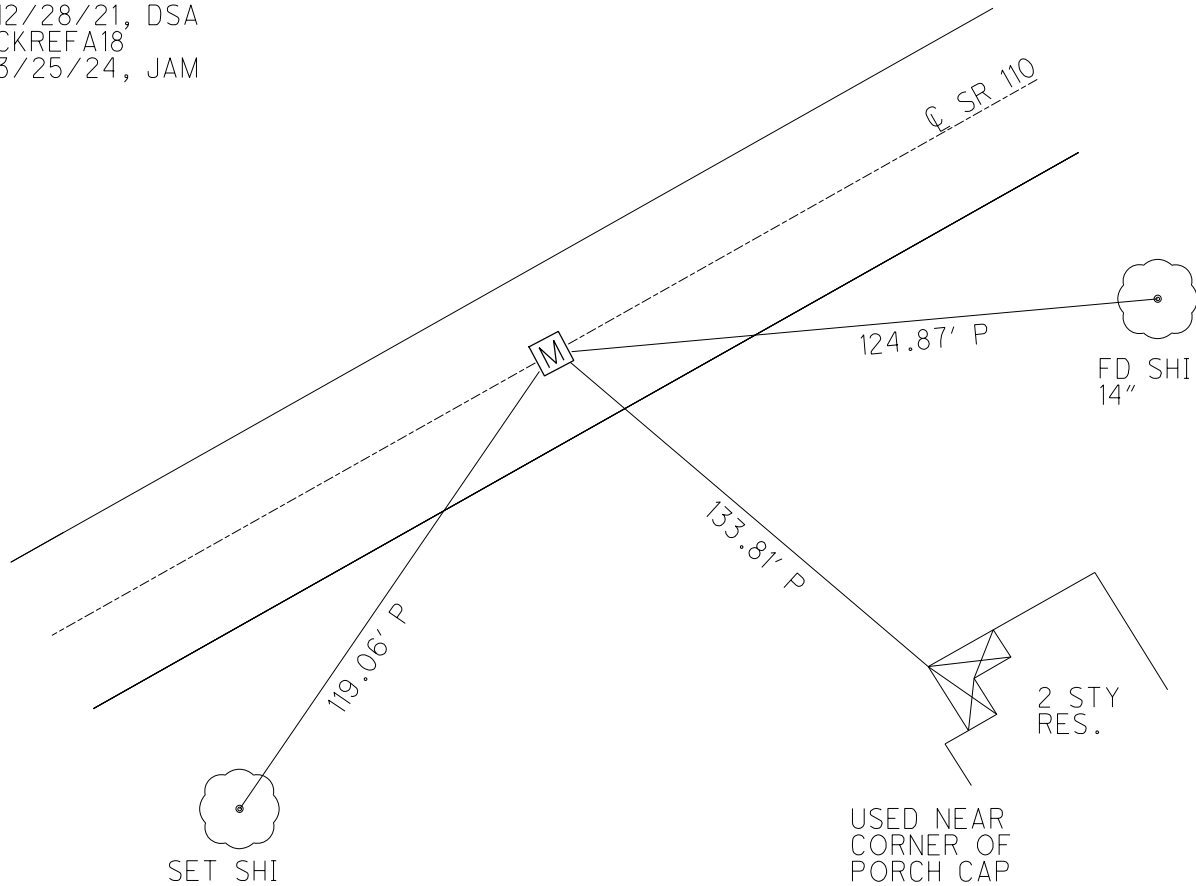
GRID: NORTHING: 638399.889

EASTING: 1563130.031



RECORD: P.T.
 FD MONBOX
 MONREFA18
 9/01/15, JFO
 FD MONBOX
 W/1" IPIN
 REFA18
 12/28/21, DSA
 CKREFA18
 3/25/24, JAM

HEN LPD
 N: 495350.173
 E: 197544.530



O.D.O.T. DISTRICT 2 SURVEY OFFICE (USE ONLY)

PERSONNEL

REFERENCE NO. 18 B

SHEET 39 OF 61

NOTES NIESE DATE 3/27/24
 H.C. MILLER WEATHER WINDY
 R.C. RHOADES TEMP. 25°

ROUTE SR 110
 COUNTY HENRY
 TOWNSHIP DAMASCUS
 SECTION 8
 T 5 N R 8 E

DWG BY RHOADES PID 114846

TYPE MONUMENT MONBOX W/1" IPIN

ON SURFACE - ~~BELOW~~ ON

OFFSET \odot PAVEMENT 0.5' LT : ~~RT~~

10.2' TO LT EDGE PAVEMENT

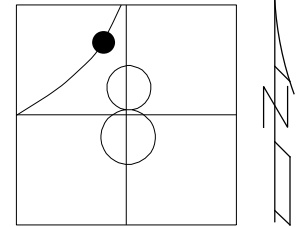
STATION: 459+92.51

HORZ. DATUM: NAD83 2011

GEOID: NAVD88 2018

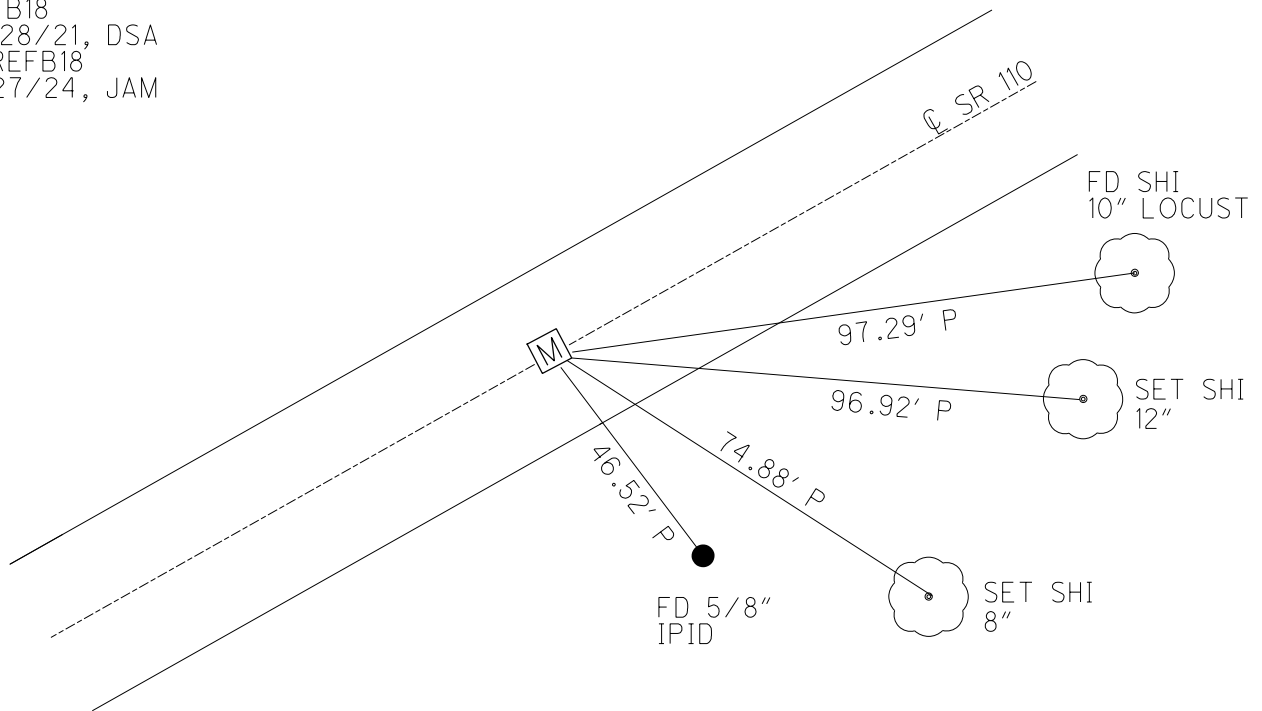
GRID: NORTHING: 638802.793

EASTING: 1563433.104



RECORD: T.S.
 FD MONBOX
 MONREFB18
 9/01/15, JFO
 FD MONBOX
 W/1" IPIN
 REFB18
 12/28/21, DSA
 CKREFB18
 3/27/24, JAM

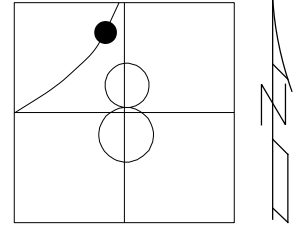
HEN LPD
 N: 495758.558
 E: 197840.211



O.D.O.T. DISTRICT 2 SURVEY OFFICE (USE ONLY)

PERSONNEL _____ REFERENCE NO. 18 C SHEET 40 OF 61
 NOTES NIESE DATE 3/27/24 ROUTE SR 110
 H.C. MILLER WEATHER WINDY7 COUNTY HENRY
 R.C. RHOADES TEMP. 25° TOWNSHIP DAMASCUS
 _____ SECTION 8
 DWG BY RHOADES PID 114846 T 5 N R 8 E

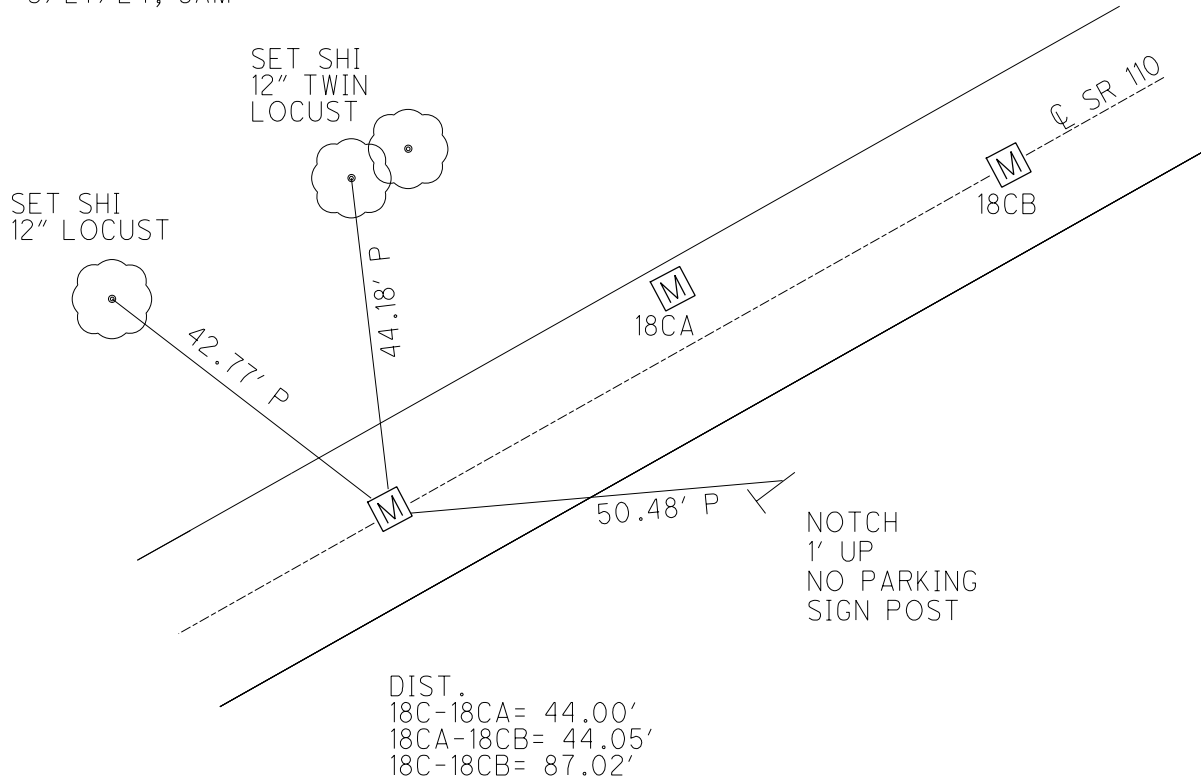
TYPE MONUMENT MONBOX W/1" IPIN
 ON SURFACE - ~~BELOW~~ ON
 OFFSET 0.5' LT : ~~RT~~
10.6' TO LT EDGE PAVEMENT
 STATION: 461+92.51



HORIZ.DATUM: NAD83 2011 GEOID: NAVD88 2018
 GRID: NORTHING: 638960.552 EASTING: 1563556.109

RECORD: S.C.
 FD MONBOX
 MONREFC18
 9/01/15, JFO
 FD MONBOX
 W/1" IPIN
 REFC18
 12/28/21, DSA
 CKREFC18
 3/27/24, JAM

HEN LPD
 N: 495918.541
 E: 197960.250



O.D.O.T. DISTRICT 2 SURVEY OFFICE (USE ONLY)

PERSONNEL

REFERENCE NO. 18 CA

SHEET 41 OF 61

NOTES NIESE DATE 3/27/24
 H.C. MILLER WEATHER WINDY
 R.C. RHOADES TEMP. 25°

ROUTE SR 110
 COUNTY HENRY
 TOWNSHIP DAMASCUS
 SECTION 8
 T 5 N R 8 E

DWG BY RHOADES PID 114846

TYPE MONUMENT MONBOX W/1" IPIN

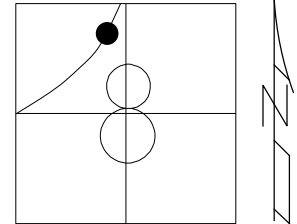
ON SURFACE - ~~BELOW~~ ON

OFFSET \varnothing PAVEMENT 6.5' LT : ~~RT~~
4.5' TO LT EDGE PAVEMENT

STATION: 462+36.12

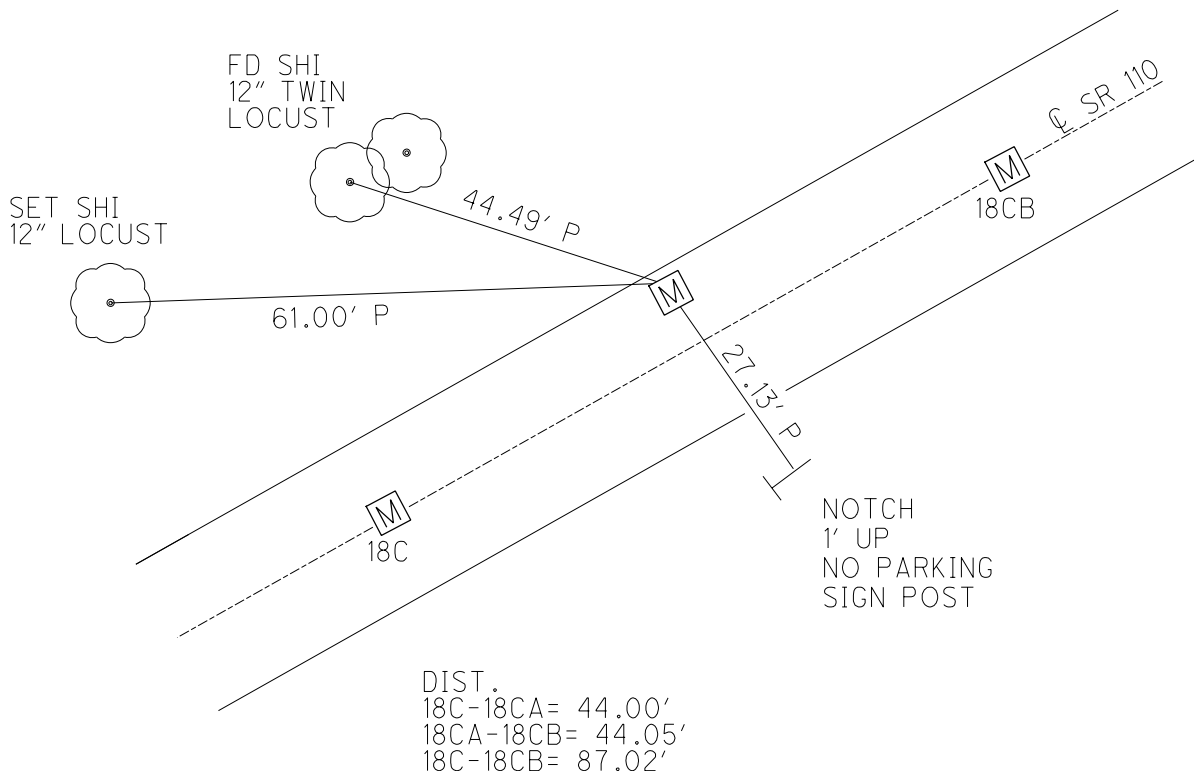
HORIZ.DATUM: NAD83 2011 GEOID: NAVD88 2018

GRID: NORTHING: 638997.752 EASTING: 1563579.603



RECORD: P.I.
 FD MONBOX
 MONREFCA18
 9/01/15, JFO
 FD MONBOX
 W/1" IPIN
 REFCA18
 12/28/21, DSA
 CKREFCA18
 3/27/24, JAM

HEN LPD
 N: 495956.190
 E: 197983.060



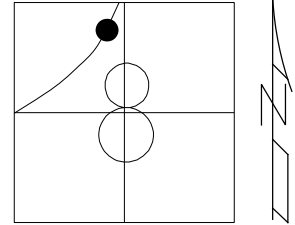
O.D.O.T. DISTRICT 2 SURVEY OFFICE (USE ONLY)

PERSONNEL _____ REFERENCE NO. 18 CB SHEET 42 OF 61

NOTES NIESE DATE 3/27/24 ROUTE SR 110
 H.C. MILLER WEATHER WINDY COUNTY HENRY
 R.C. RHOADES TEMP. 25° TOWNSHIP DAMASCUS
 SECTION 8

DWG BY RHOADES PID 114846 T 5 N R 8 E

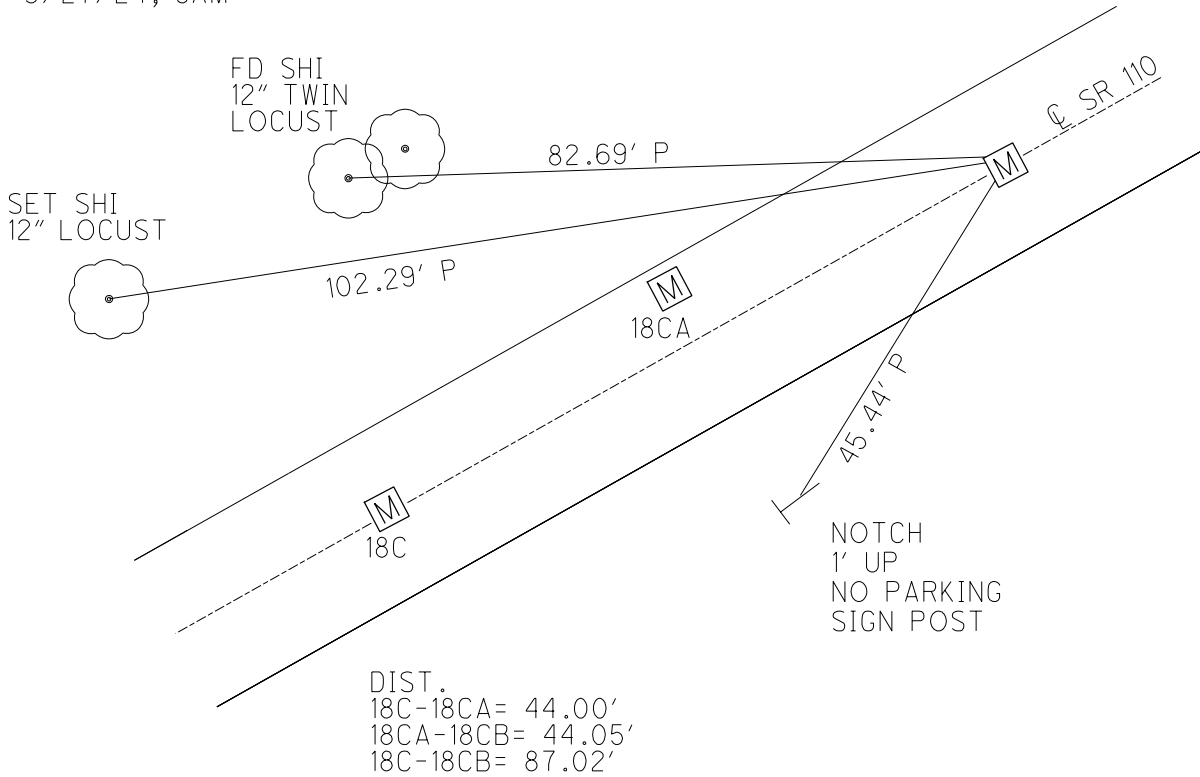
TYPE MONUMENT MONBOX W/1" IPIN
 ON SURFACE - ~~BELOW~~ ON
 OFFSET \odot PAVEMENT ON LT : RT
10.6' TO LT EDGE PAVEMENT
 STATION: 462+79.07



HORZ. DATUM: NAD83 2011 GEOID: NAVD88 2018
 GRID: NORTHING: 639026.041 EASTING: 1563613.392

RECORD: C.S.
 FD MONBOX
 MONREFCB18
 9/01/15, JFO
 FD MONBOX
 W/1" IPIN
 REFCB18
 12/28/21, DSA
 CKREFCB18
 3/27/24, JAM

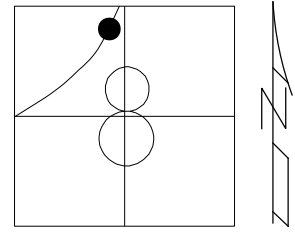
HEN LPD
 N: 495985.095
 E: 198016.321



O.D.O.T. DISTRICT 2 SURVEY OFFICE (USE ONLY)

PERSONNEL _____ REFERENCE NO. 18 D SHEET 43 OF 61
 NOTES NIESE DATE 3/27/24 ROUTE SR 110
 H.C. MILLER WEATHER WINDY COUNTY HENRY
 R.C. RHOADES TEMP. 25° TOWNSHIP DAMASCUS
 SECTION 8
 DWG BY RHOADES PID 114846 T 5 N R 8 E

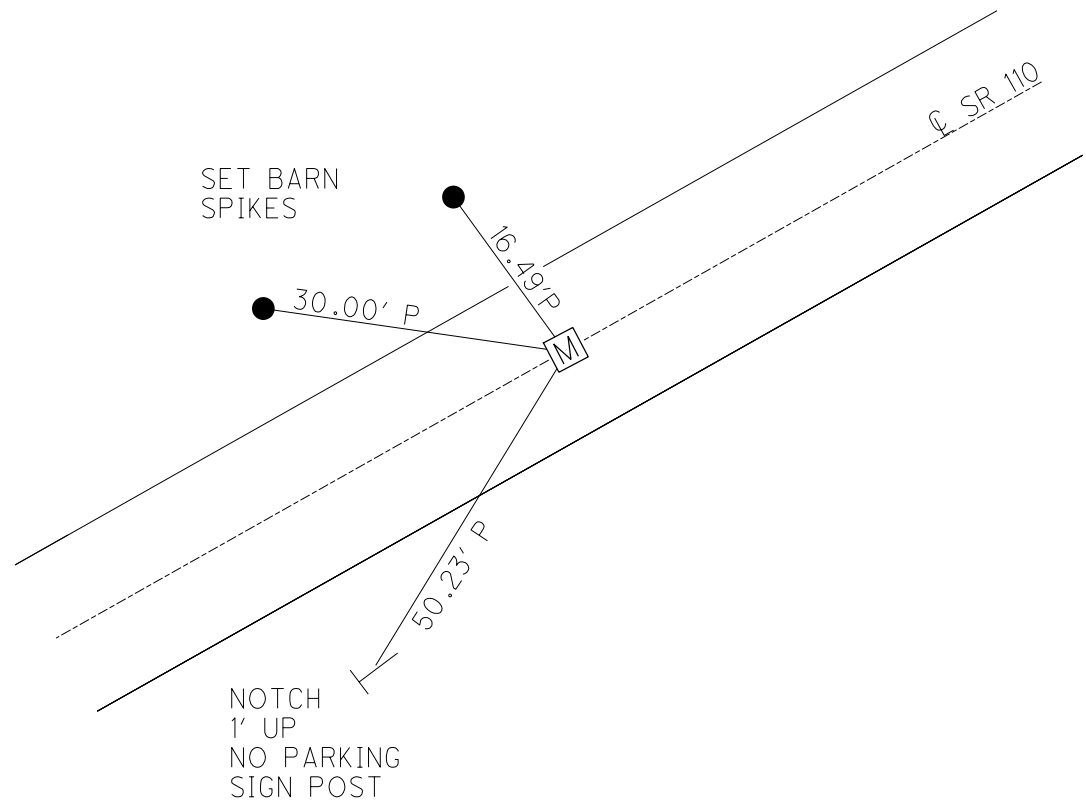
TYPE MONUMENT MONBOX W/1" IPIN
 ON SURFACE - ~~BELOW~~ ON
 OFFSET Q PAVEMENT 0.5' LT : ~~RT~~
10.3' TO LT EDGE PAVEMENT
 STATION: 464+79.07



HORZ. DATUM: NAD83 2011 GEOID: NAVD88 2018
 GRID: NORTHING: 639168.553 EASTING: 1563753.685

RECORD: S.T.
 FD MONBOX
 MONREFD18
 9/01/15, JFO
 FD MONBOX
 W/1" IPIN
 REFD18
 12/28/21, DSA
 CKREFD18
 3/27/24, JAM

HEN LPD
 N: 496130.156
 E: 198153.942



O.D.O.T. DISTRICT 2 SURVEY OFFICE (USE ONLY)

PERSONNEL

REFERENCE NO. 18 E

SHEET 44 OF 61

NOTES NIESE

DATE 3/27/24

ROUTE SR 110

H.C. MILLER

WEATHER WINDY

COUNTY HENRY

R.C. RHOADES

TEMP. 25°

TOWNSHIP DAMASCUS

DWG BY RHOADES

PID 114846

SECTION 8

T 5 N R 8 E

TYPE MONUMENT MONBOX W/1" IPIN

ON SURFACE - ~~BELOW~~ ON

OFFSET \odot PAVEMENT ON LT : RT

10.5' TO LT EDGE PAVEMENT

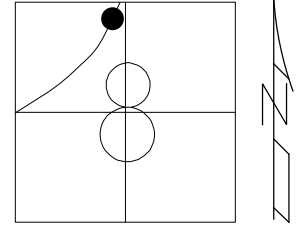
STATION: 467+93.93

HORIZ.DATUM: NAD83 2011

GEOID: NAVD88 2018

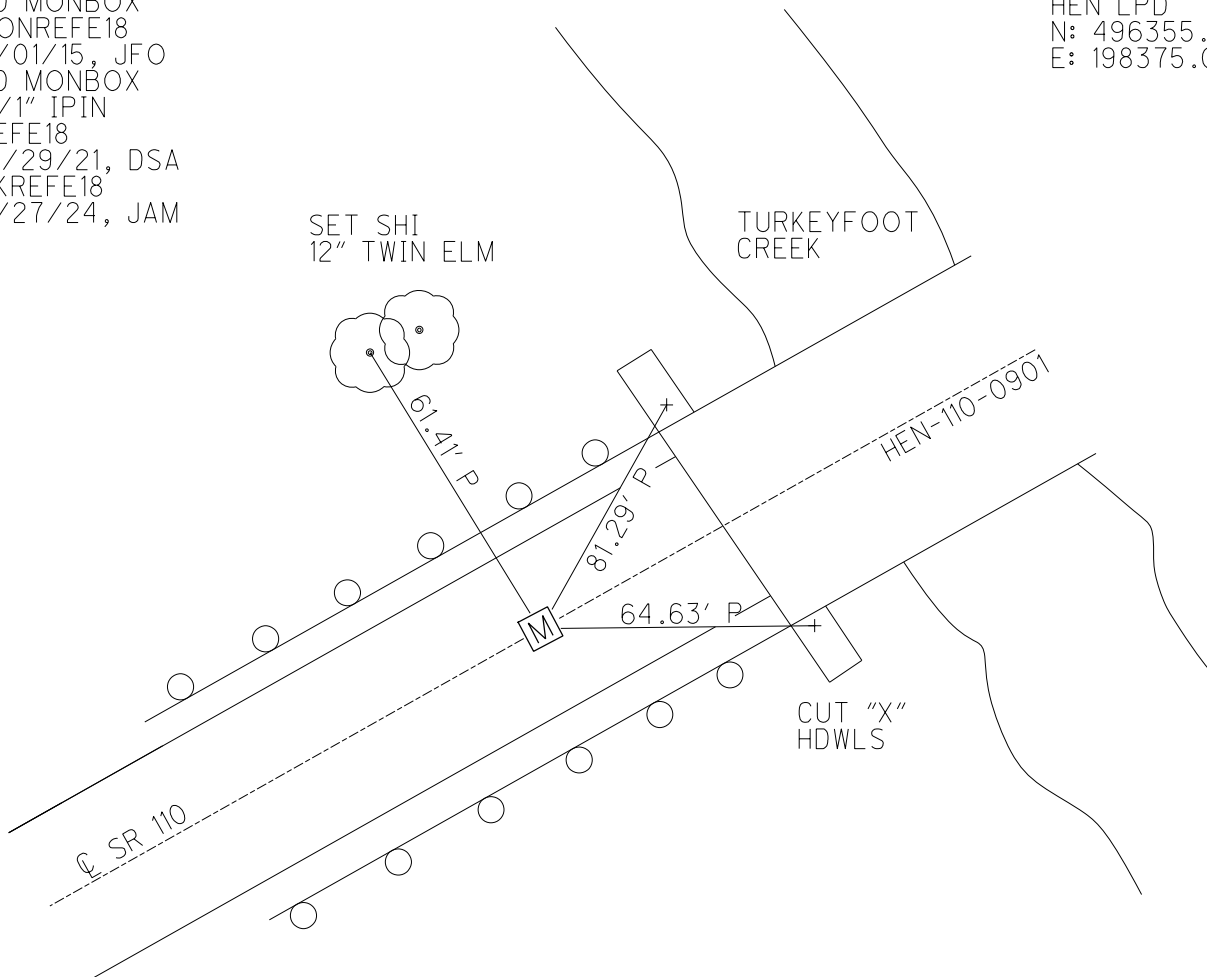
GRID: NORTHING: 639389.530

EASTING: 1563978.869



RECORD: P.O.T.
FD MONBOX
MONREFE18
9/01/15, JFO
FD MONBOX
W/1" IPIN
REFE18
12/29/21, DSA
CKREFE18
3/27/24, JAM

HEN LPD
N: 496355.277
E: 198375.062



O.D.O.T. DISTRICT 2 SURVEY OFFICE (USE ONLY)

PERSONNEL

REFERENCE NO. 18 F

SHEET 45 OF 61

NOTES NIESE DATE 3/27/24
 H.C. MILLER WEATHER WINDY
 R.C. RHOADES TEMP. 25°

ROUTE SR 110
 COUNTY HENRY
 TOWNSHIP DAMASCUS
 SECTION 8
 T 5 N R 8 E

DWG BY RHOADES PID 114846

TYPE MONUMENT MONBOX W/1" IPIN

ON SURFACE - ~~BELOW~~ ON

OFFSET \varnothing PAVEMENT ON LT : RT
10.3' TO RT EDGE PAVEMENT

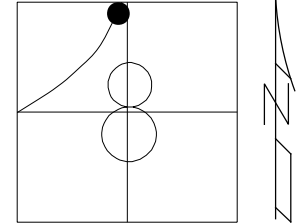
STATION: 471+57.31

HORZ. DATUM: NAD83 2011

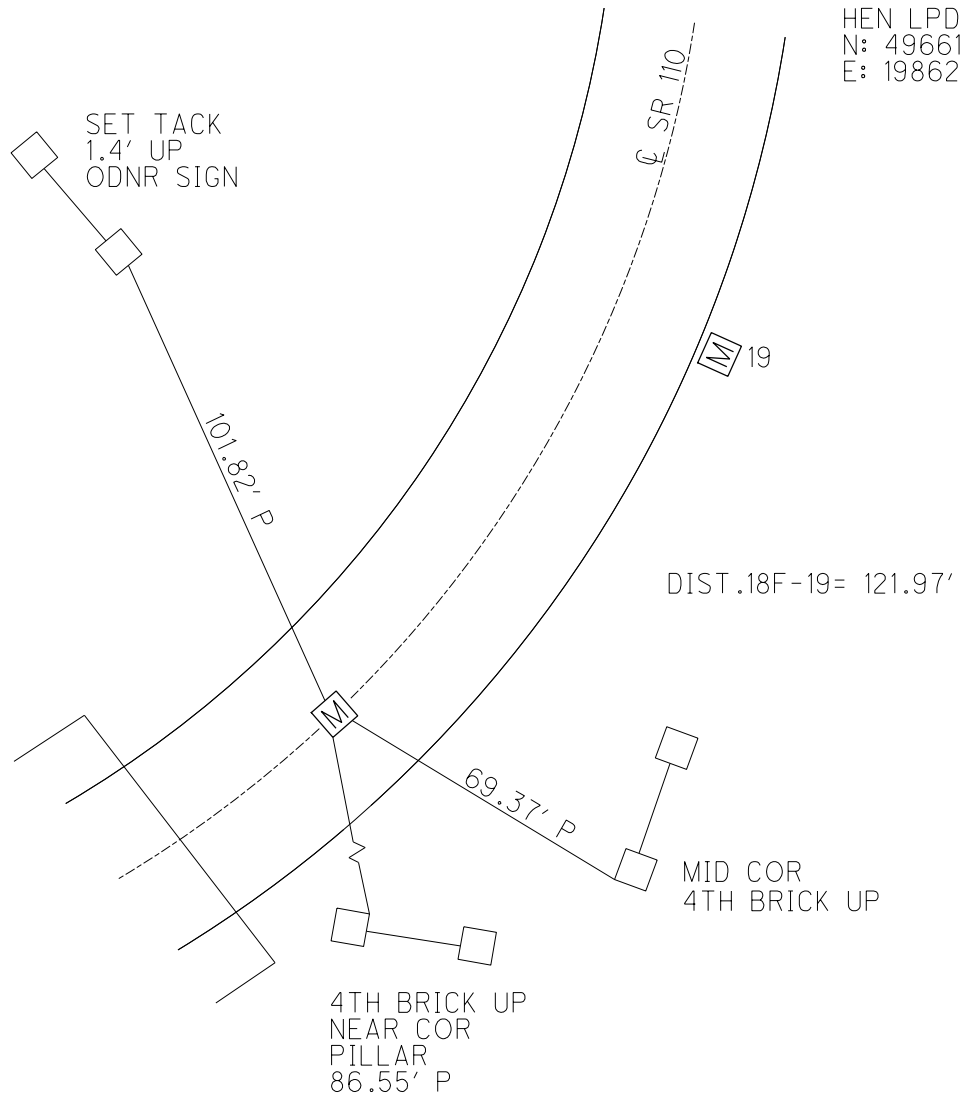
GEOID: NAVD88 2018

GRID: NORTHING: 639643.976

EASTING: 1564238.292



RECORD: P.C.
 FD MONBOX
 MONREFF18
 9/01/15, JFO
 FD MONBOX
 W/1" IPIN
 REFF18
 12/29/21, DSA
 CKREFF18
 3/27/24, JAM

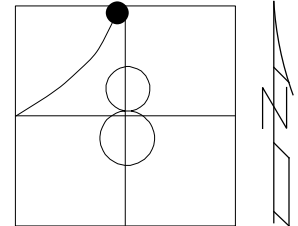


HEN LPD
 N: 496614.532
 E: 198629.842

O.D.O.T. DISTRICT 2 SURVEY OFFICE (USE ONLY)

PERSONNEL _____ REFERENCE NO. 19 SHEET 46 OF 61
 NOTES NIESE DATE 3/27/24 ROUTE SR 110
 H.C. MILLER WEATHER WINDY COUNTY HENRY
 R.C. RHOADES TEMP. 25° TOWNSHIP DAMASCUS
 DWG BY RHOADES PID 114846 SECTION 8
 T 5 N R 8 E

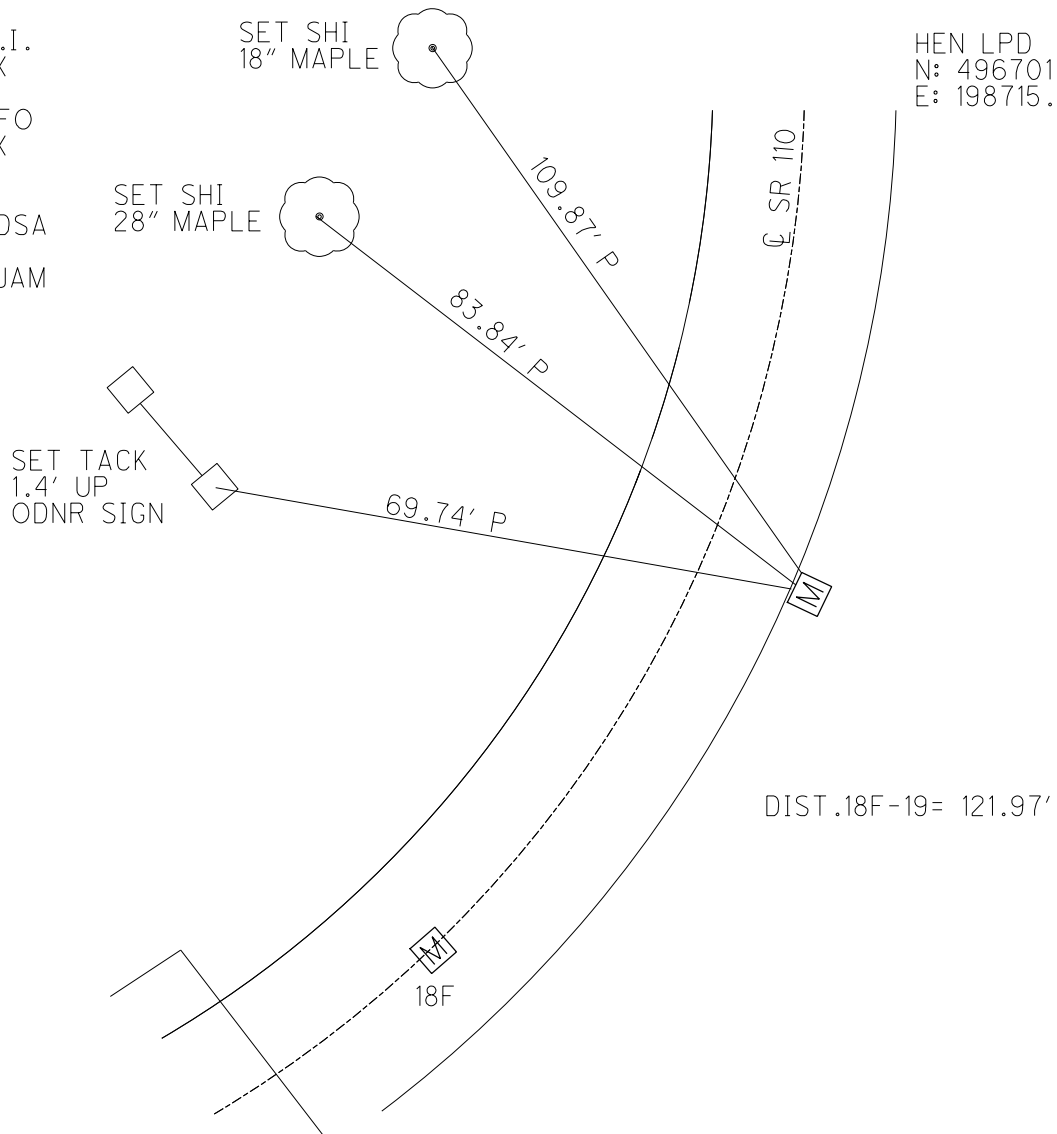
TYPE MONUMENT MONBOX W/1" IPIN
 ON SURFACE - ~~BELOW~~ ON
 OFFSET Q PAVEMENT 11.4' ~~RT~~ : RT
0.6' RT TO RT EDGE PAVEMENT
 STATION: 472+79.44



HORIZ.DATUM: NAD83 2011 GEOID: NAVD88 2018
 GRID: NORTHING: 639729.424 EASTING: 1564325.342

RECORD: P.I.
 FD MONBOX
 MONREFG18
 9/01/15, JFO
 FD MONBOX
 W/1" IPIN
 REFG18
 12/29/21, DSA
 CKREFG18
 3/27/24, JAM

HEN LPD
 N: 496701.676
 E: 198715.378



O.D.O.T. DISTRICT 2 SURVEY OFFICE (USE ONLY)

PERSONNEL

REFERENCE NO. 19 A

SHEET 47 OF 61

NOTES ASTON

DATE 5/26/23

ROUTE SR 110

H.C. AUBLE

WEATHER CLEAR

COUNTY HENRY

R.C. RHOADES

TEMP. 71°

TOWNSHIP DAMASCUS

SECTION 8

DWG BY RHOADES

PID 114846

T 5 N R 8 E

TYPE MONUMENT 1" IPIN

ON SURFACE - ~~BELOW~~ ON

OFFSET \odot PAVEMENT 15.8' LT : ~~RT~~

5.1' LT TO LT EDGE PAVEMENT

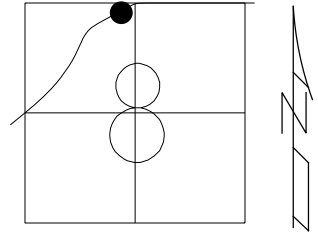
STATION: 476+37.92

HORIZ.DATUM: NAD83 2011

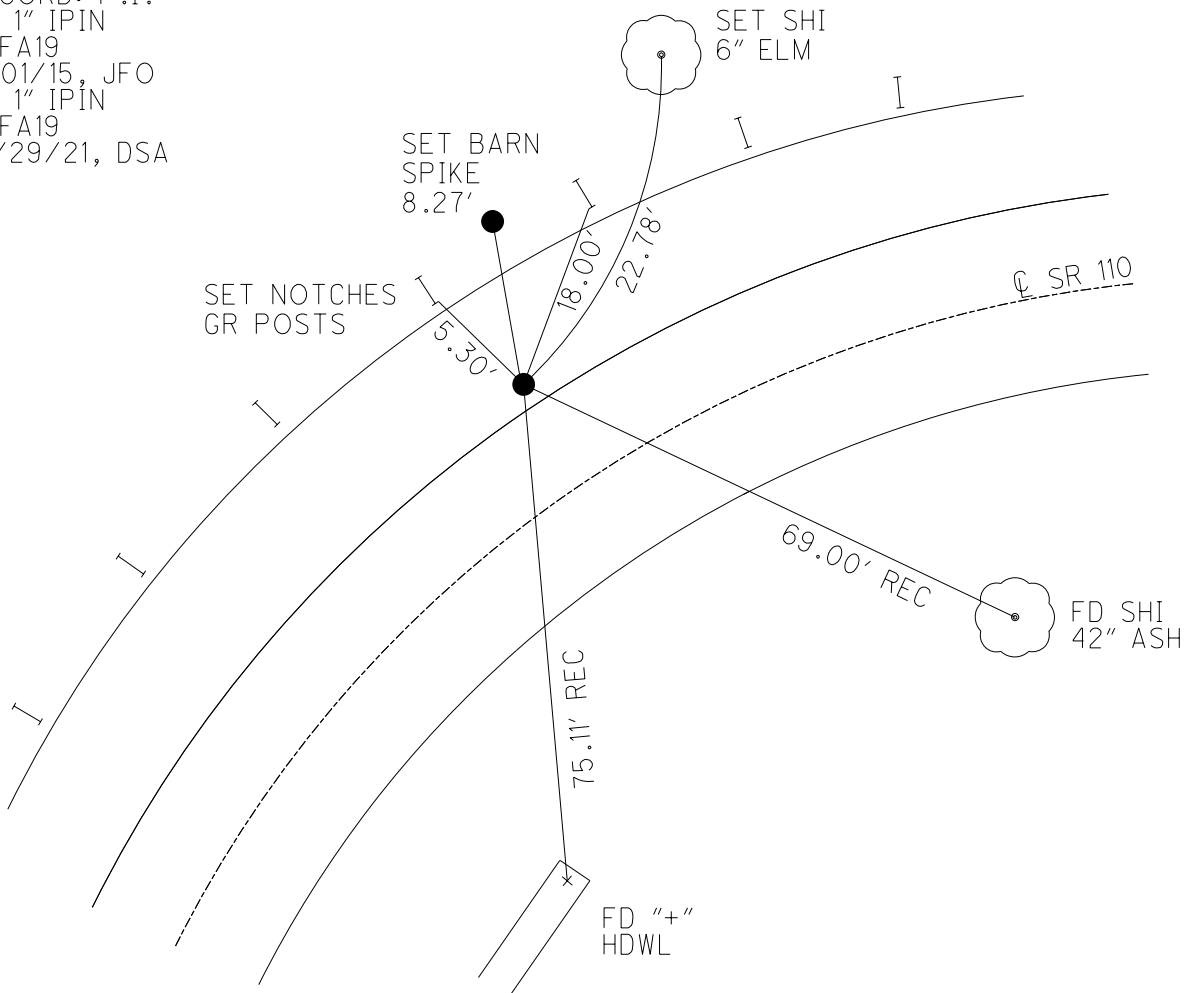
GEOID: NAVD88 2018

GRID: NORTHING: 640053.443

EASTING: 1564484.439



RECORD: P.I.
FD 1" IPIN
REFA19
9/01/15, JFO
FD 1" IPIN
REFA19
12/29/21, DSA



O.D.O.T. DISTRICT 2 SURVEY OFFICE (USE ONLY)

PERSONNEL

REFERENCE NO. 19 B

SHEET 48 OF 61

NOTES ASTON

DATE 5/26/23

ROUTE SR 110

H.C. AUBLE

WEATHER CLEAR

COUNTY HENRY

R.C. RHOADES

TEMP. 71°

TOWNSHIP DAMASCUS

SECTION 8

DWG BY RHOADES PID 114846

T 5 N R 8 E

TYPE MONUMENT 1" IPIN

ON SURFACE - ~~BELOW~~ ON

OFFSET ☉ PAVEMENT 31.4' LT : ~~RT~~

21.3' LT TO LT EDGE PAVEMENT

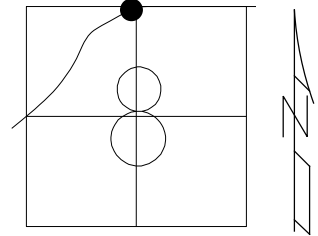
STATION: 481+53.72

HORZ. DATUM: NAD83 2011

GEOID: NAVD88 2018

GRID: NORTHING: 640407.051

EASTING: 1564863.953

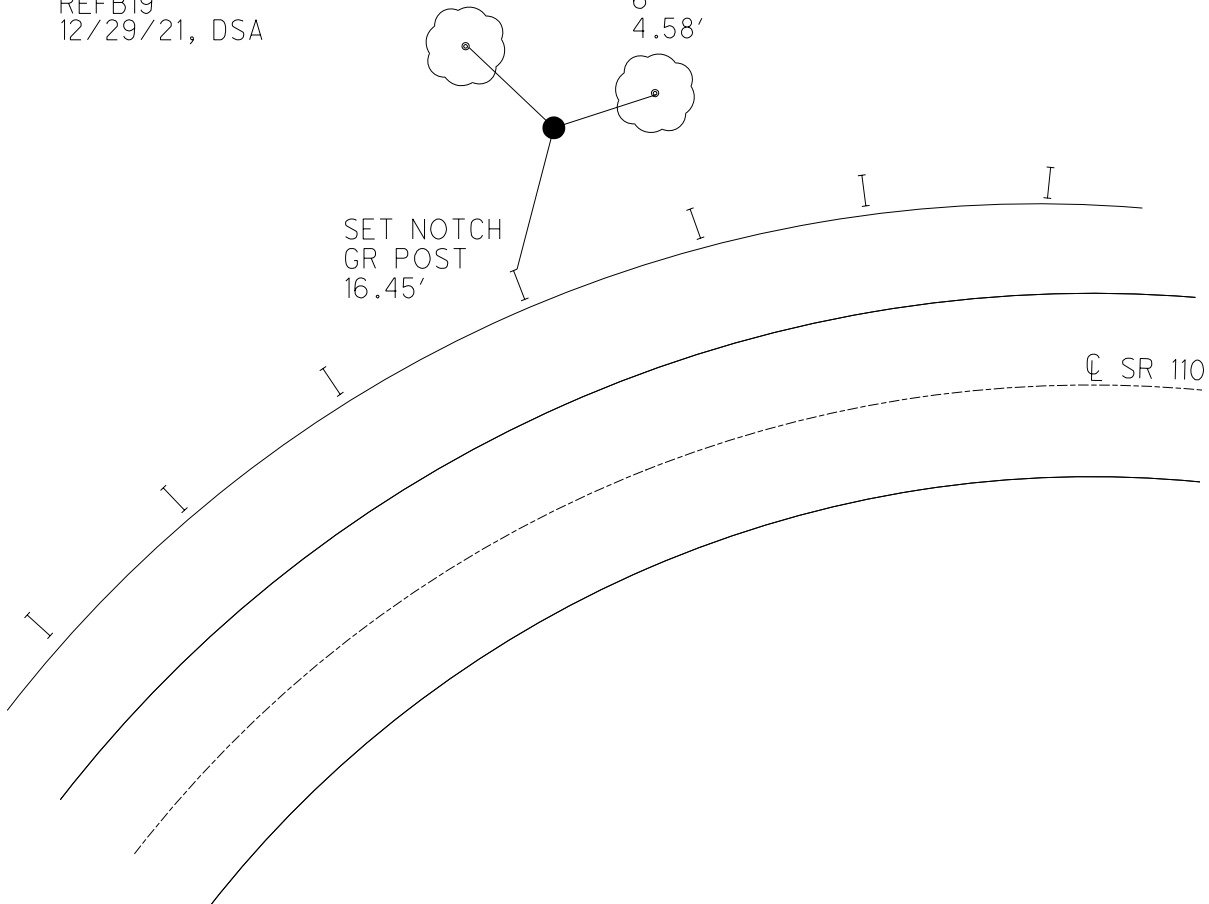


RECORD: P.I.
FD 1" IPIN
REFB19
9/01/15, JFO
FD 1" IPIN
REFB19
12/29/21, DSA

SET SHI
6"
5.29'

SET SHI
6"
4.58'

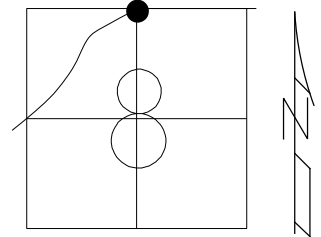
SET NOTCH
GR POST
16.45'



O.D.O.T. DISTRICT 2 SURVEY OFFICE (USE ONLY)

PERSONNEL	REFERENCE NO. <u>20</u>	SHEET <u>49</u> OF <u>61</u>
NOTES <u>MILLER</u>	DATE <u>12/19/23</u>	ROUTE <u>SR 110</u>
H.C. <u>AUBLE</u>	WEATHER <u>CLEAR</u>	COUNTY <u>HENRY</u>
R.C. <u>ASTON</u>	TEMP. <u>27°</u>	TOWNSHIP <u>DAMASCUS</u>
		SECTION <u>8</u>
DWG BY <u>RHOADES</u>	PID <u>114846</u>	T <u>5</u> N R <u>8</u> E

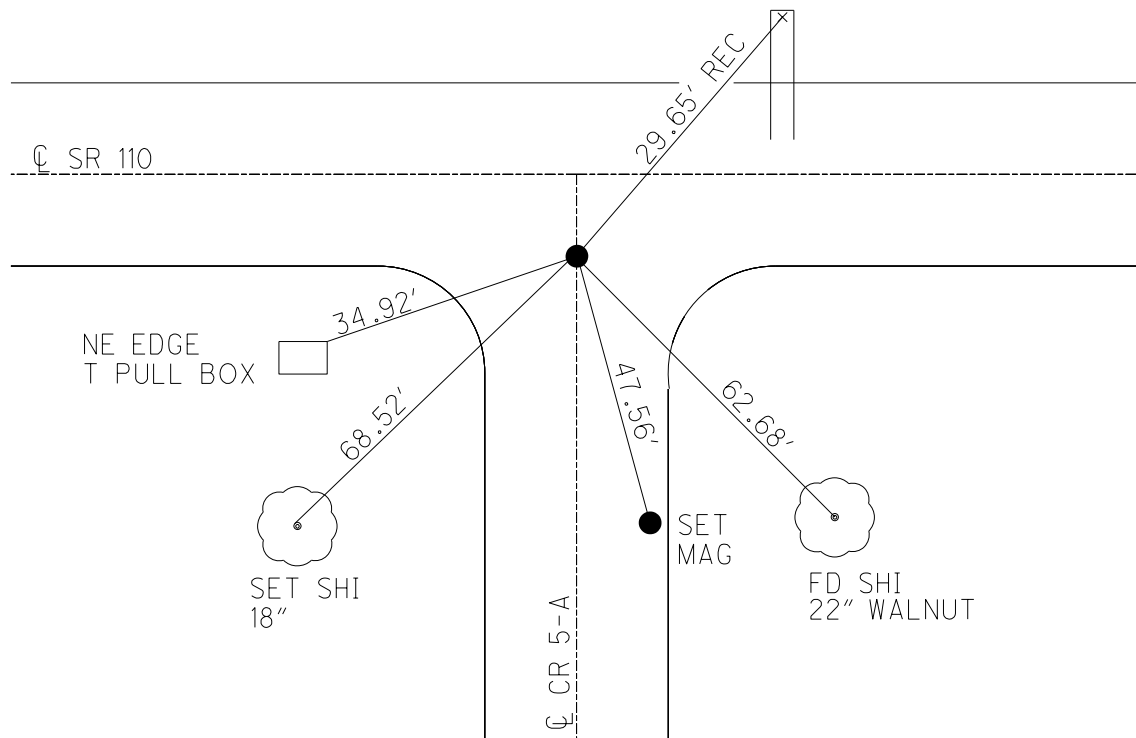
TYPE MONUMENT MAG/WASHER
 ON SURFACE - ~~BELOW~~ ON
 OFFSET C PAVEMENT 6.3' \pm : RT
16.2' TO RT EDGE PAVEMENT
 STATION: 483+91.69



HORZ.DATUM: NAD83 2011 GEOID: NAVD88 2018
 GRID: NORTHING: 640398.313 EASTING: 1565117.887

RECORD: P.I.
 SET MAG/WASHER
 10/27/04, MC
 REF20
 FD MAG/WASHER
 REF20
 9/1/15, JFO
 12/26/21, DSA

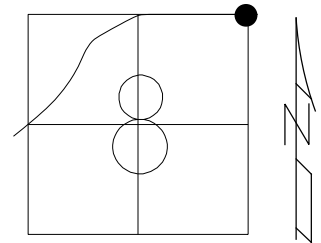
FD "X"
 12" RCP



O.D.O.T. DISTRICT 2 SURVEY OFFICE (USE ONLY)

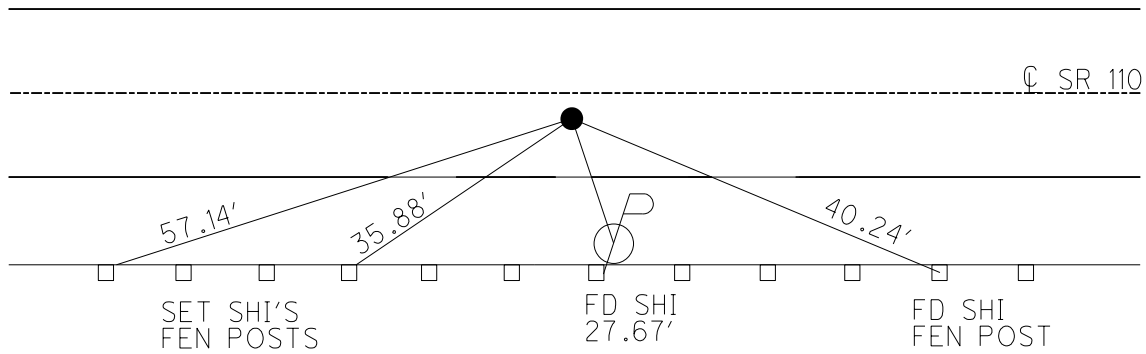
PERSONNEL _____ REFERENCE NO. 21 SHEET 50 OF 61
 NOTES MILLER DATE 12/19/23 ROUTE SR 110
 H.C. AUBLE WEATHER CLEAR COUNTY HENRY
 R.C. ASTON TEMP. 27° TOWNSHIP DAMASCUS
 _____ SECTION 8
 DWG BY RHOADES PID 114846 T 5 N R 8 E

TYPE MONUMENT MAG/WASHER
 ON SURFACE - ~~BELOW~~ ON
 OFFSET \varnothing PAVEMENT 1.2' ~~LT~~ : RT
8.0' TO RT EDGE PAVEMENT
 STATION: 510+51.52



HORIZ.DATUM: NAD83 2011 GEOID: NAVD88 2018
 GRID: NORTHING: 640373.111 EASTING: 1567777.593

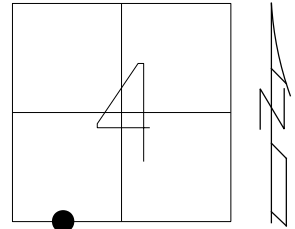
RECORD: P.I.
 STONE 15" DOWN
 2'±5 OF \varnothing PAV'T
 PLACED TILE AROUND
 & ON TOP OF STONE
 SET MAG/WASHER
 10/27/04 MC
 FD MAG/WASHER
 REF21
 9/1/15, JFO
 REF21
 12/21/21, DSA
 SET MAG/WASHER
 12/19/23, DSA



O.D.O.T. DISTRICT 2 SURVEY OFFICE (USE ONLY)

PERSONNEL _____ REFERENCE NO. 21 AA SHEET 51 OF 61
 NOTES MILLER DATE 3/29/24 ROUTE SR 110
 H.C. NIESE WEATHER SUNNY COUNTY HENRY
 R.C. MILLER TEMP. 50° TOWNSHIP DAMASCUS
 DWG BY RHOADES PID 119499 SECTION 4
 T 5 N R 8 E

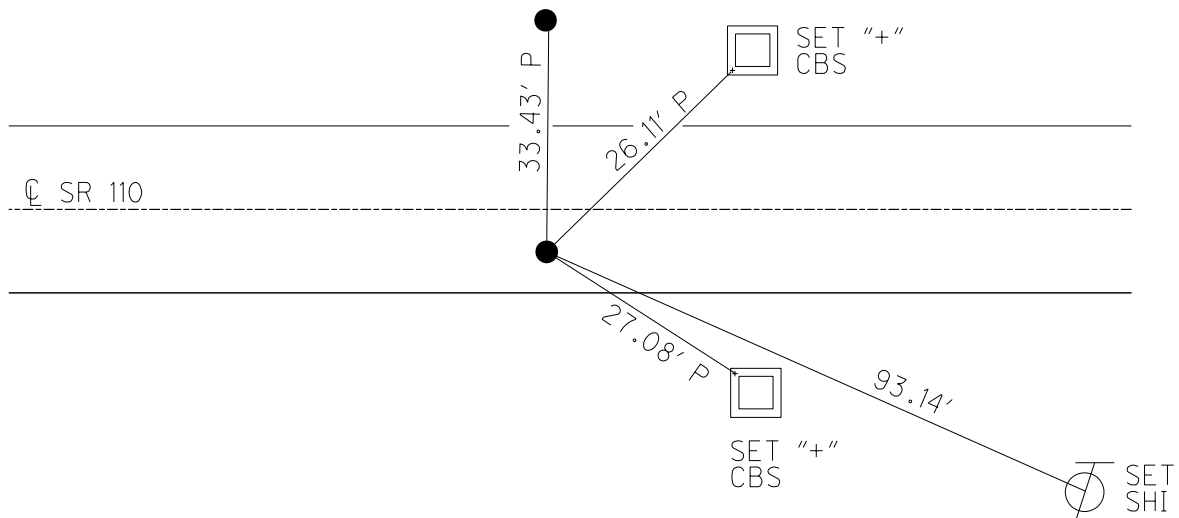
TYPE MONUMENT MAG/WASHER
 ON SURFACE - ~~BELOW~~ ON
 OFFSET \perp PAVEMENT 3.47' ~~±~~ : RT
- TO - EDGE PAVEMENT
 STATION: 524+68



HORZ. DATUM: NAD83 2011 GEOID: NAVD88 2018
 GRID: NORTHING: 640357.611 EASTING: 1569193.904

RECORD: R/W
 STA. 524+68
 ON SECTION LINE
 SET MAG/WASHER
 PER HEN-110-9.96 PLANS
 RW8
 2/1/24, TDN

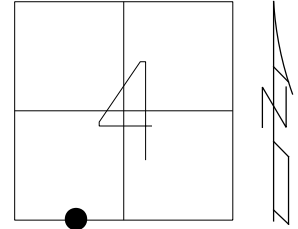
HEN LDP
 N: 497419.014
 E: 203571.878



O.D.O.T. DISTRICT 2 SURVEY OFFICE (USE ONLY)

PERSONNEL _____ REFERENCE NO. 21 AB SHEET 52 OF 61
 NOTES MILLER DATE 3/29/24 ROUTE SR 110
 H.C. NIESE WEATHER SUNNY COUNTY HENRY
 R.C. MILLER TEMP. 50° TOWNSHIP DAMASCUS
 _____ SECTION 4
 DWG BY RHOADES PID 119499 T 5 N R 8 E

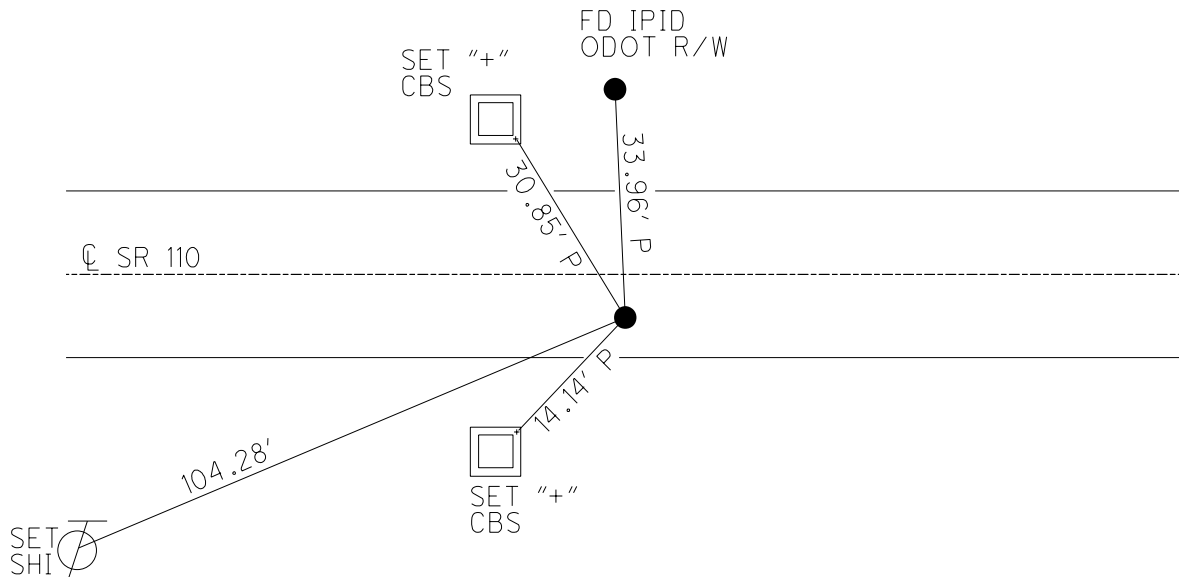
TYPE MONUMENT MAG/WASHER
 ON SURFACE - ~~BELOW~~ ON
 OFFSET \varnothing PAVEMENT 3.94' ~~±~~ : RT
- TO - EDGE PAVEMENT
 STATION: 526+60.36



HORIZ. DATUM: NAD83 2011 GEOID: NAVD88 2018
 GRID: NORTHING: 640355.498 EASTING: 1569386.275

RECORD: R/W
 STA. 526+60.36
 ON SECTION LINE
 SET MAG/WASHER
 PER HEN-110-9.96 PLANS
 RW7
 2/1/24, TDN

HEN LDP
 N: 497420.433
 E: 203764.269



O.D.O.T. DISTRICT 2 SURVEY OFFICE (USE ONLY)

PERSONNEL

REFERENCE NO. 21 A

SHEET 53 OF 61

NOTES MILLER

DATE 3/29/24

ROUTE SR 110

H.C. NIESE

WEATHER SUNNY

COUNTY HENRY

R.C. MILLER

TEMP. 50°

TOWNSHIP DAMASCUS

SECTION 4

DWG BY RHOADES

PID 119499

T 5 N R 8 E

TYPE MONUMENT MAG/WASHER

ON SURFACE - ~~BELOW~~ ON

OFFSET \odot PAVEMENT 4.5' ~~LT~~ : RT

- TO - EDGE PAVEMENT

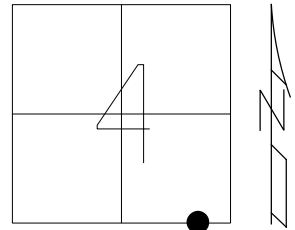
STATION: 532+29.52

HORIZ.DATUM: NAD83 2011

GEOID: NAVD88 2018

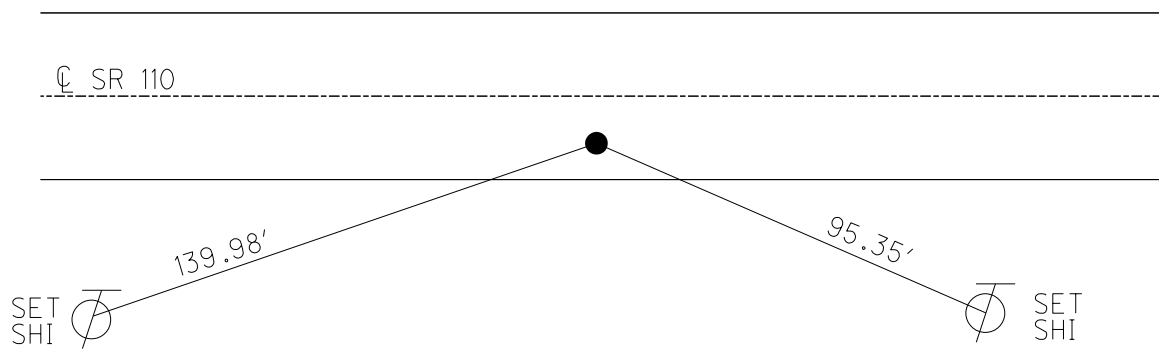
GRID: NORTHING: 640354.552

EASTING: 1569955.394



RECORD: \odot R/W
STA. 532+29.52
SET MAG/WASHER
BY COORD.
PER HEN-110-9.96 PLANS
RW21A
2/1/24, TDN

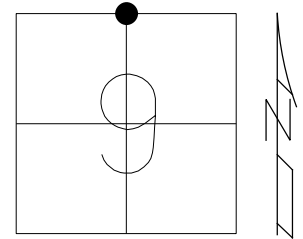
HEN LDP
N: 497429.935
E: 204333.350



O.D.O.T. DISTRICT 2 SURVEY OFFICE (USE ONLY)

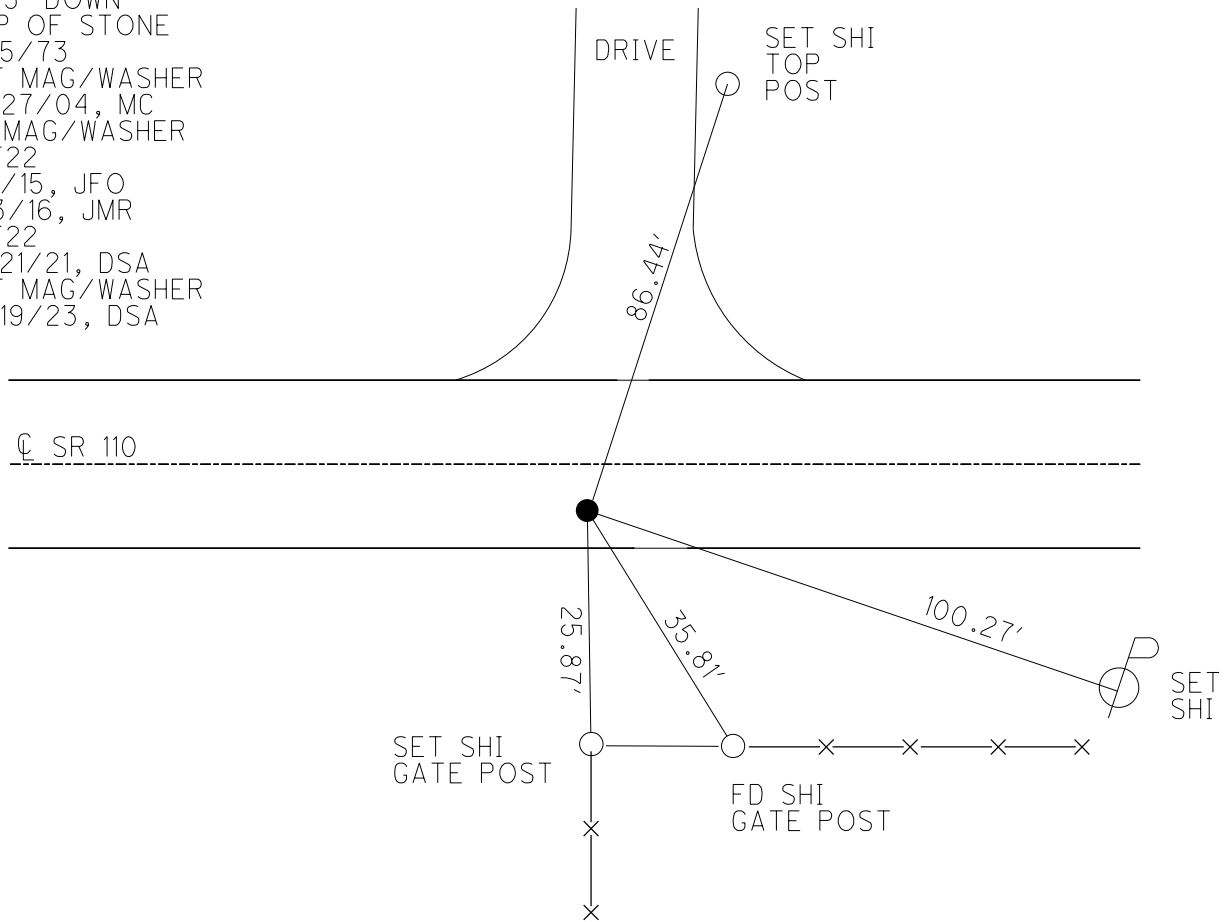
PERSONNEL	REFERENCE NO. <u>22</u>	SHEET <u>54</u> OF <u>61</u>
NOTES <u>MILLER</u>	DATE <u>12/19/23</u>	ROUTE <u>SR 110</u>
H.C. <u>AUBLE</u>	WEATHER <u>CLEAR</u>	COUNTY <u>HENRY</u>
R.C. <u>ASTON</u>	TEMP. <u>27°</u>	TOWNSHIP <u>DAMASCUS</u>
		SECTION <u>9</u>
DWG BY <u>RHOADES</u>	PID <u>114846</u>	T <u>5</u> N R <u>8</u> E

TYPE MONUMENT MAG/WASHER
 ON SURFACE - ~~BELOW~~ ON
 OFFSET \odot PAVEMENT 5.8' ~~LT~~ : RT
3.1' TO RT EDGE PAVEMENT
 STATION: 537+30.13



HORIZ.DATUM: NAD83 2011 GEOID: NAVD88 2018
 GRID: NORTHING: 640343.707 EASTING: 1570456.046

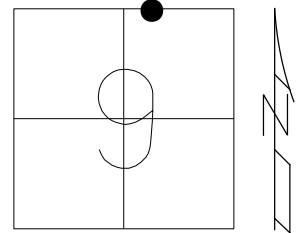
RECORD: P.I.
 FD 1/2" IPIN
 0.95' DOWN
 TOP OF STONE
 12/5/73
 SET MAG/WASHER
 10/27/04, MC
 FD MAG/WASHER
 REF22
 9/1/15, JFO
 8/3/16, JMR
 REF22
 12/21/21, DSA
 SET MAG/WASHER
 12/19/23, DSA



O.D.O.T. DISTRICT 2 SURVEY OFFICE (USE ONLY)

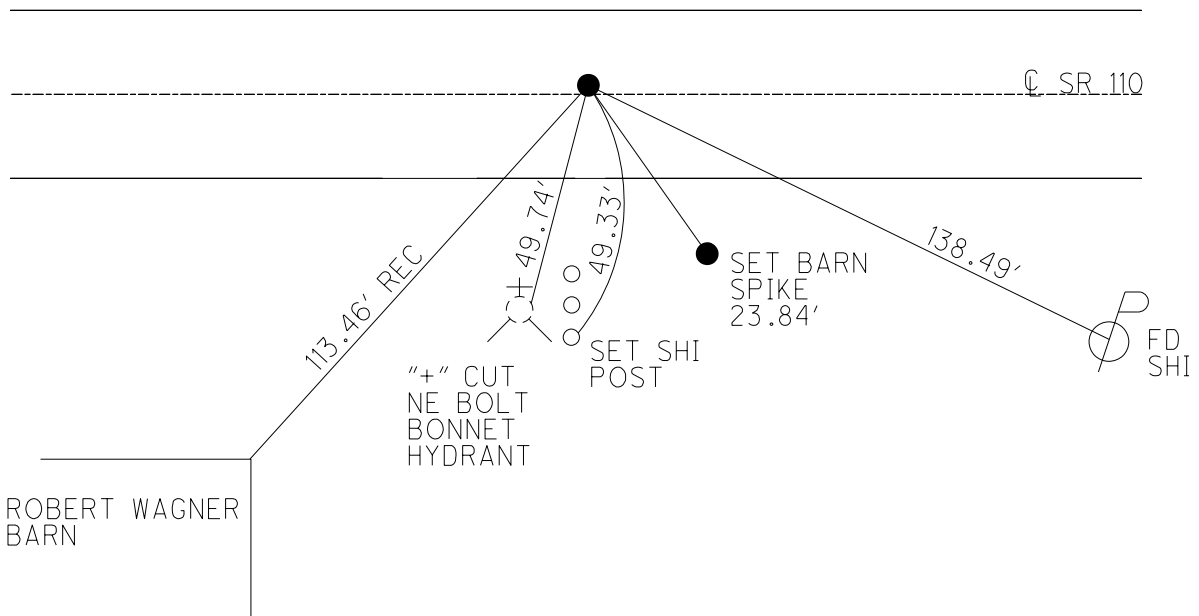
PERSONNEL	REFERENCE NO. <u>22 A</u>	SHEET <u>55</u> OF <u>61</u>
NOTES <u>MILLER</u>	DATE <u>12/19/23</u>	ROUTE <u>SR 110</u>
H.C. <u>AUBLE</u>	WEATHER <u>CLEAR</u>	COUNTY <u>HENRY</u>
R.C. <u>ASTON</u>	TEMP. <u>27°</u>	TOWNSHIP <u>DAMASCUS</u>
		SECTION <u>9</u>
DWG BY <u>RHOADES</u>	PID <u>114846</u>	T <u>5</u> N R <u>8</u> E

TYPE MONUMENT MAG/WASHER
 ON SURFACE - ~~BELOW~~ ON
 OFFSET 0.5' LT : ~~RT~~
8.8' TO LT EDGE PAVEMENT
 STATION: 545+33.73



HORZ.DATUM: NAD83 2011 GEOID: NAVD88 2018
 GRID: NORTHING: 640334.045 EASTING: 1571259.583

RECORD: PI
 $\Delta = 1^{\circ}30'30''$ RT
 SET MAG/WASHER
 10/27/04 MC
 REFA22
 9/1/15, JFO
 FD MAG/WASHER
 REFA22
 12/21/21, DSA
 SET MAG/WASHER
 12/19/23, DSA



O.D.O.T. DISTRICT 2 SURVEY OFFICE (USE ONLY)

PERSONNEL

REFERENCE NO. 22 B

SHEET 56 OF 61

NOTES MILLER DATE 12/19/23

H.C. AUBLE WEATHER CLOUDY

R.C. RHOADES TEMP. 27°

ASTON

ROUTE SR 110

COUNTY HENRY

TOWNSHIP DAMASCUS

SECTION 9

DWG BY RHOADES PID 119499

T 5 N R 8 E

TYPE MONUMENT MAG/WASHER

ON SURFACE - ~~BELOW~~ ON

OFFSET CL PAVEMENT 5' ~~LT~~ : RT

5.4' TO RT EDGE PAVEMENT

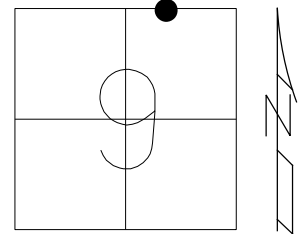
STATION: 547+07.93

HORZ. DATUM: NAD83 2011

GEOID: NAVD88 2018

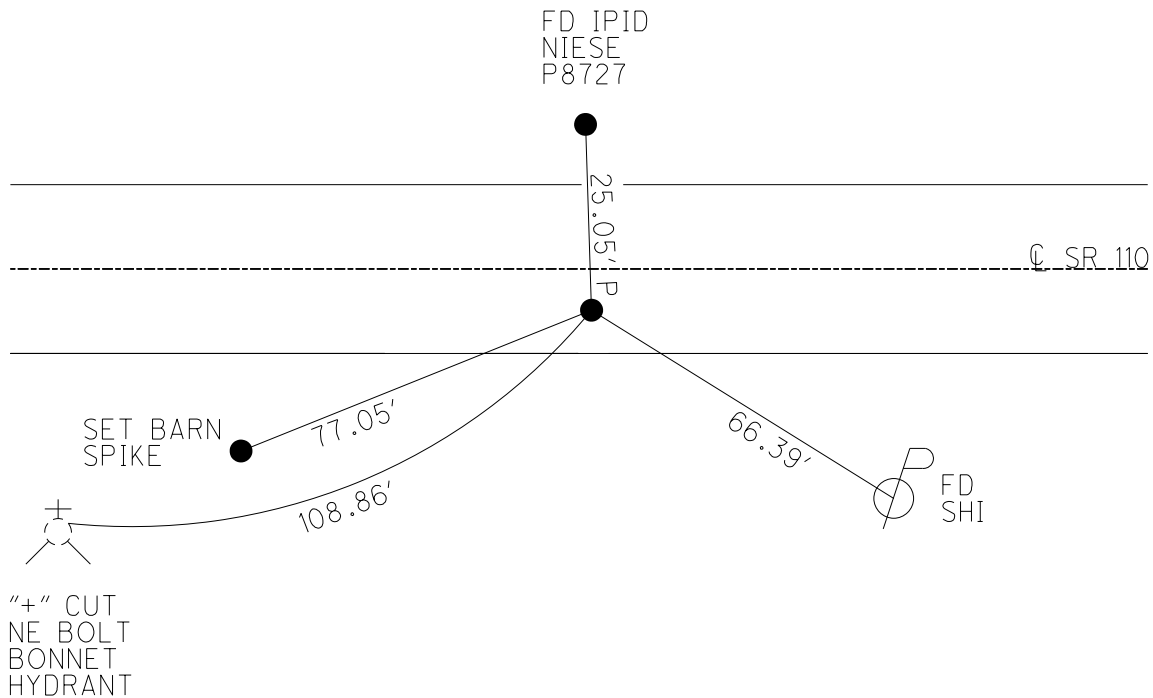
GRID: NORTHING: 640325.945

EASTING: 1571333.364



RECORD:
PROPERTY LINE
SET MAG/WASHER
PL2
12/19/23, DSA

HEN LDP
N: 497426.627
E: 205711.712



O.D.O.T. DISTRICT 2 SURVEY OFFICE (USE ONLY)

PERSONNEL

REFERENCE NO. 22 C

SHEET 57 OF 61

NOTES MILLER

DATE 12/19/23

ROUTE SR 110

H.C. AUBLE

WEATHER CLEAR

COUNTY HENRY

R.C. RHOADES
ASTON

TEMP. 27°

TOWNSHIP DAMASCUS

DWG BY RHOADES PID 114846

SECTION 9

T 5 N R 8 E

TYPE MONUMENT MAG/WASHER

ON SURFACE - ~~BELOW~~ ON

OFFSET Q PAVEMENT 2' LT : ~~RT~~

8.7' TO LT EDGE PAVEMENT

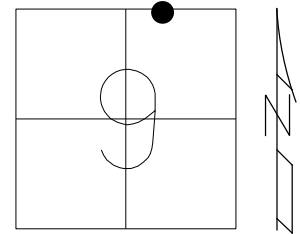
STATION: 549+02.92

HORZ. DATUM: NAD83 2011

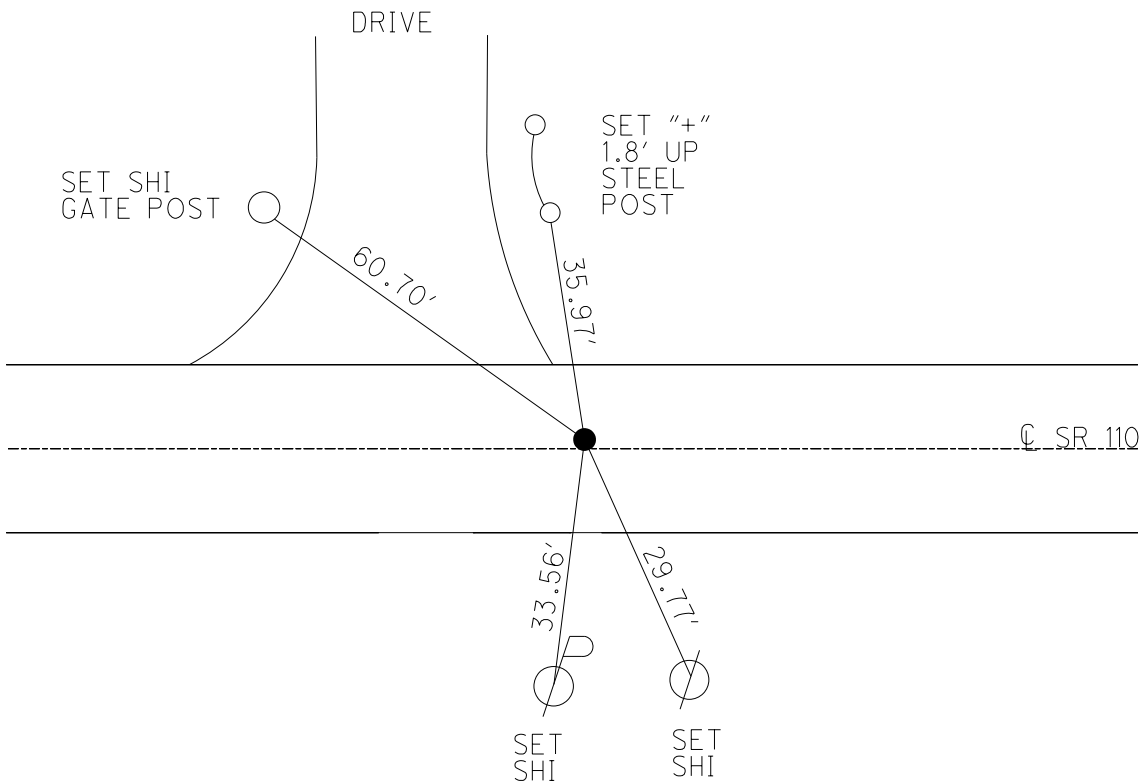
GEOID: NAVD88 2018

GRID: NORTHING: 640319.927

EASTING: 1571628.408



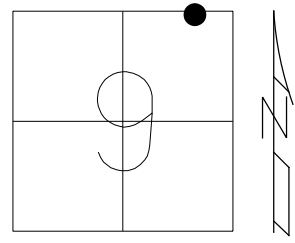
RECORD:
SET MAG/WASHER
12/19/23, DSA



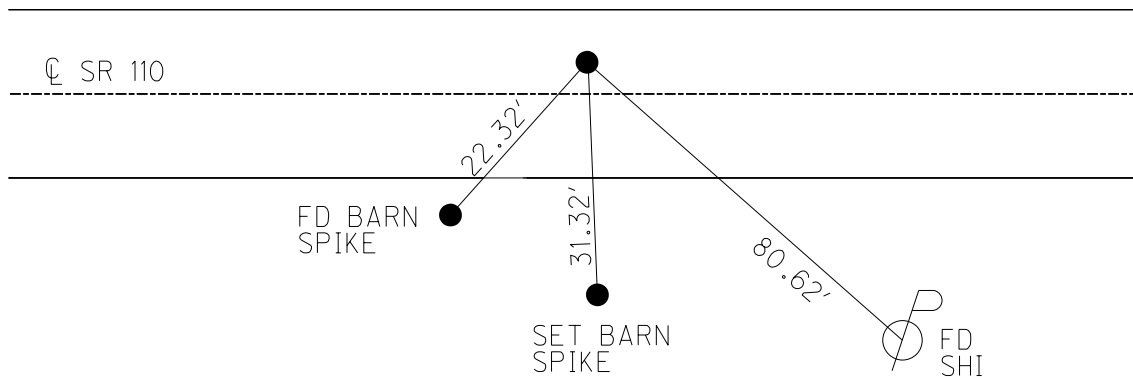
O.D.O.T. DISTRICT 2 SURVEY OFFICE (USE ONLY)

PERSONNEL _____ REFERENCE NO. 23 SHEET 58 OF 61
 NOTES MILLER DATE 12/19/23 ROUTE SR 110
 H.C. AUBLE WEATHER CLEAR COUNTY HENRY
 R.C. RHOADES TEMP. 27° TOWNSHIP DAMASCUS
 ASTON SECTION 9
 DWG BY RHOADES PID 114846 T 5 N R 8 E

TYPE MONUMENT MAG/WASHER
 ON SURFACE - ~~BELOW~~ ON
 OFFSET \odot PAVEMENT 3.3' LT : ~~R~~
6.3' TO LT EDGE PAVEMENT
 STATION: 550+67.74
 HORZ.DATUM: NAD83 2011 GEOID: NAVD88 2018
 GRID: NORTHING: 640314.361 EASTING: 1571793.241



RECORD: P.I.
 SET MAG/WASHER
 10/27/04 MC
 REF23
 9/1/15, JFO
 FD MAG/WASHER
 REF23
 12/21/21, DSA
 SET MAG/WASHER
 12/23/23, DSA



O.D.O.T. DISTRICT 2 SURVEY OFFICE (USE ONLY)

PERSONNEL

REFERENCE NO. 23 A

SHEET 59 OF 61

NOTES MILLER DATE 12/19/23
 H.C. AUBLE WEATHER CLEAR
 R.C. RHOADES TEMP. 27°
ASTON

ROUTE SR 110
 COUNTY HENRY
 TOWNSHIP DAMASCUS
 SECTION 9
T 5 N R 8 E

DWG BY RHOADES PID 114846

TYPE MONUMENT MAG/WASHER

ON SURFACE - ~~BELOW~~ ON

OFFSET Q PAVEMENT 1.2' LT : ~~RT~~

8.3' TO LT EDGE PAVEMENT

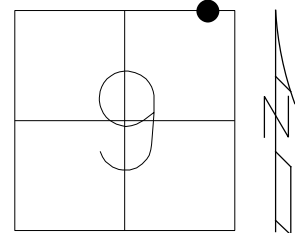
STATION: 555+64.33

HORZ. DATUM: NAD83 2011

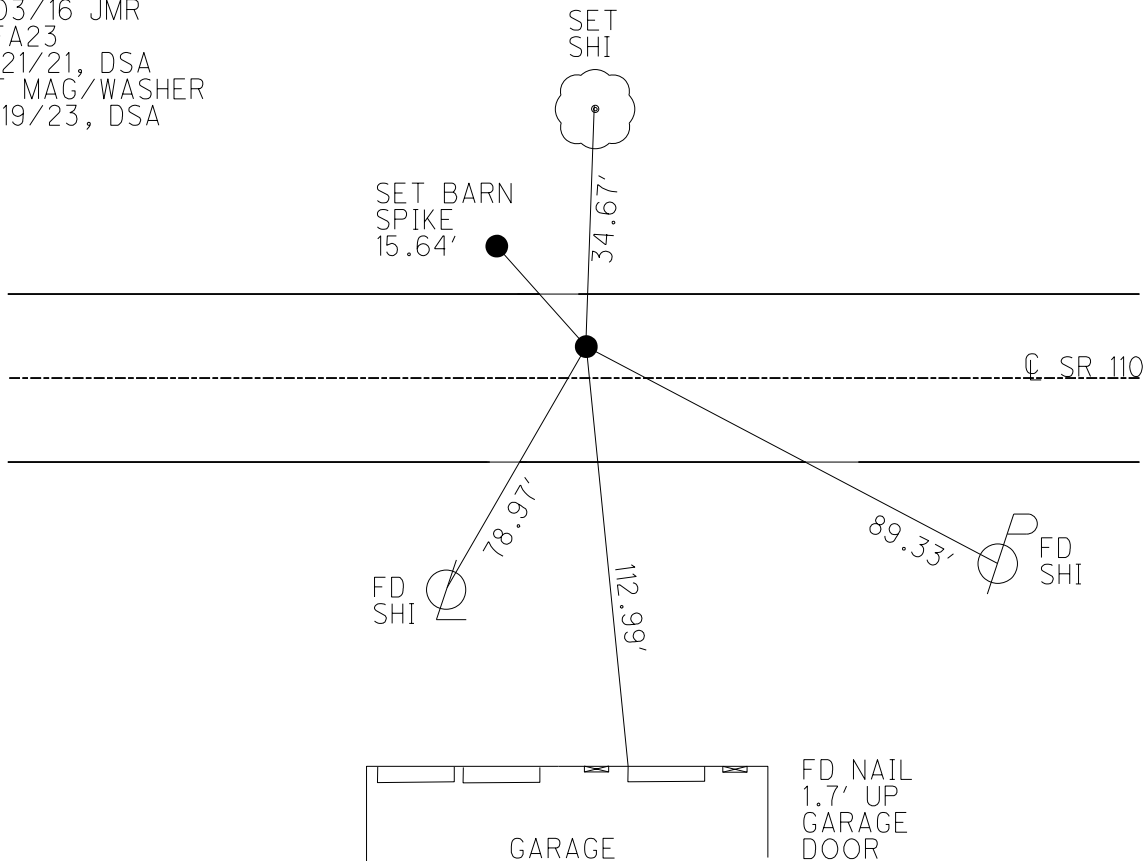
GEOID: NAVD88 2018

GRID: NORTHING: 640291.071

EASTING: 1572289.250



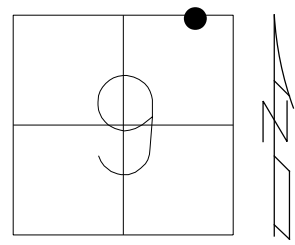
RECORD: PI
 DEF= 2°-43' RT
 Q PAV'T CONTROL
 NOT ON SEC. LINE
 SET MAG/WASHER
 10/27/04, MC
 FD MAG/WASHER
 REFA23
 9/01/15, JFO
 8/03/16 JMR
 REFA23
 12/21/21, DSA
 SET MAG/WASHER
 12/19/23, DSA



O.D.O.T. DISTRICT 2 SURVEY OFFICE (USE ONLY)

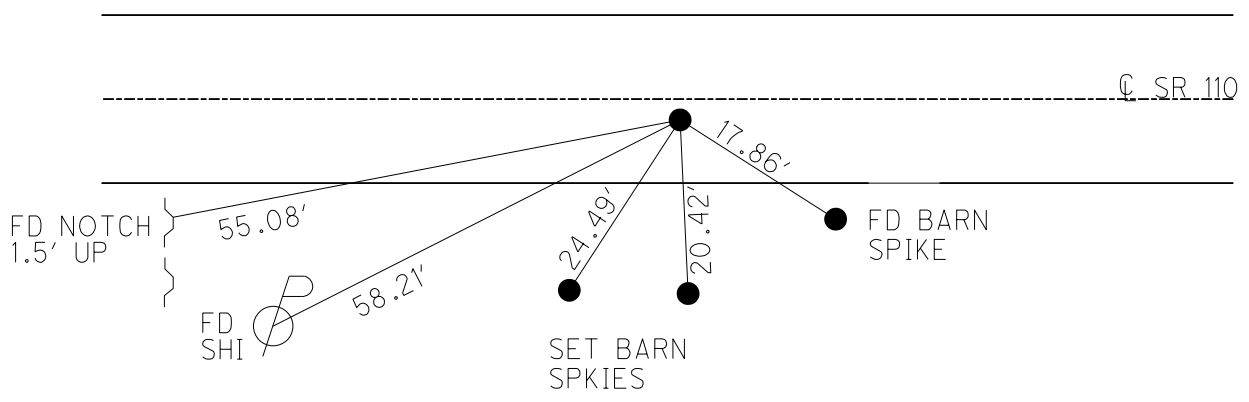
PERSONNEL _____ REFERENCE NO. 23 B SHEET 60 OF 61
 NOTES MILLER DATE 12/19/23 ROUTE SR 110
 H.C. AUBLE WEATHER CLEAR COUNTY HENRY
 R.C. RHOADES TEMP. 27° TOWNSHIP DAMASCUS
ASTON SECTION 9
 DWG BY RHOADES PID 114846 T 5 N R 8 E

TYPE MONUMENT MAG/WASHER
 ON SURFACE - ~~BELOW~~ ON
 OFFSET Q PAVEMENT 2.4' LT : ~~R~~
7.1' TO LT EDGE PAVEMENT
 STATION: 559+42.90



HORIZ. DATUM: NAD83 2011 GEOID: NAVD88 2018
 GRID: NORTHING: 640257.309 EASTING: 1572666.359

RECORD: PI
 DEF= 2°-44' LT
 Q PAV'T CONTROL
 NOT ON SEC. LINE
 SET MAG/WASHER
 10/27/04, MC
 FD MAG/WASHER
 REFB23
 9/01/15, JFO
 8/03/16 JMR
 REFB23
 12/21/21, DSA
 SET MAG/WASHER
 12/19/23, DSA



O.D.O.T. DISTRICT 2 SURVEY OFFICE (USE ONLY)

PERSONNEL

REFERENCE NO. 24

SHEET 61 OF 61

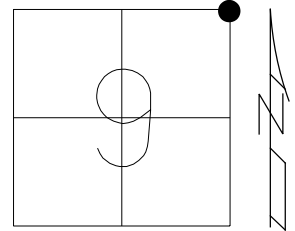
NOTES MILLER
 H.C. AUBLE
 R.C. RHOADES
ASTON

DATE 12/19/23
 WEATHER CLEAR
 TEMP. 27°

ROUTE SR 110
 COUNTY HENRY
 TOWNSHIP DAMASCUS
 SECTION 9
T 5 N R 8 E

DWG BY RHOADES PID 114846

TYPE MONUMENT ON
 ON SURFACE - ~~BELOW~~ ON
 OFFSET \odot PAVEMENT 1.1' LT : ~~RT~~
9.8' TO LT EDGE PAVEMENT
 STATION: 564+10.43



HORIZ.DATUM: NAD83 2011

GEOID: NAVD88 2018

GRID: NORTHING: 640241.079

EASTING: 1573133.732

RECORD:
 FD MAG/WASHER
 4/11/03, MB
 SET MAG/WASHER
 5/19/03, MC
 FD MAG/WASHER
 REF34
 7/11/12, MC
 2/16/16, DCH
 SET MAG/WASHER
 9/27/17, JFO
 FD MAG/WASHER
 REF24
 12/21/23, DSA

NOTE: REF34 SR 65

