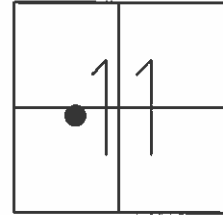


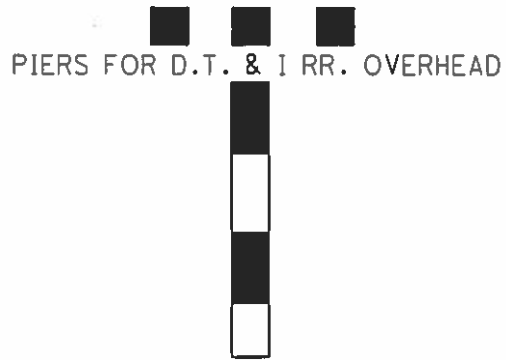
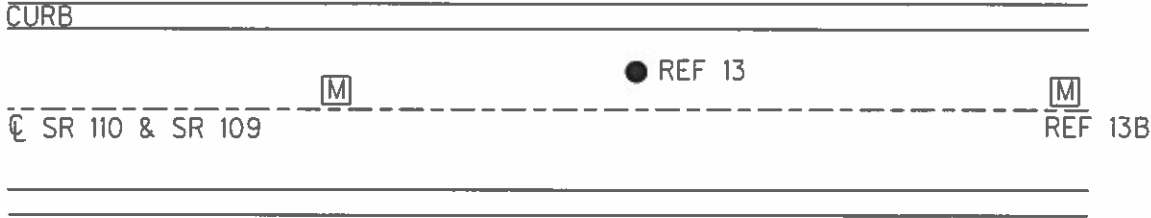
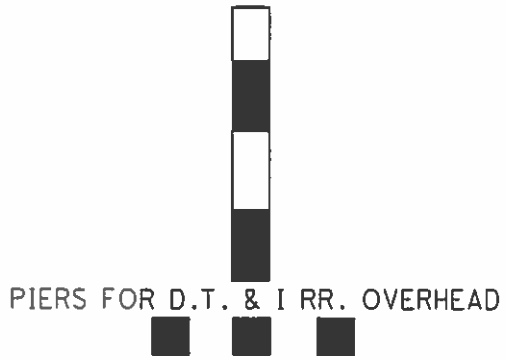
O.D.O.T. DISTRICT 2 SURVEY OFFICE (USE ONLY)

PERSONNEL _____ REFERENCE NO. 13 A SHEET 3 OF 13
NOTES RHOADES DATE 8-31-15 ROUTE SR 110
H.C. O'DONNELL WEATHER FAIR COUNTY HENRY
R.C. RHOADES TEMP. 76°F TOWNSHIP HARRISON
SECTION 11
T 5 N R 7 E

TYPE MONUMENT MONBOX W/ 3/4"IPIN
ON SURFACE - ~~BELOW~~ ON _____
LEFT - ☉ PAV'T - ~~RIGHT~~ 2' _____
TO _____ EDGE PAVEMENT
S.L.M. 294+35
Grid: Northing: 637703.7474 Easting: 1547855.5311



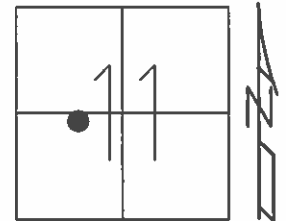
RECORD:
FD MONBOX
GPS, REF13
8-31-15, JFO
UNCOVERED
8-3-16, JFO



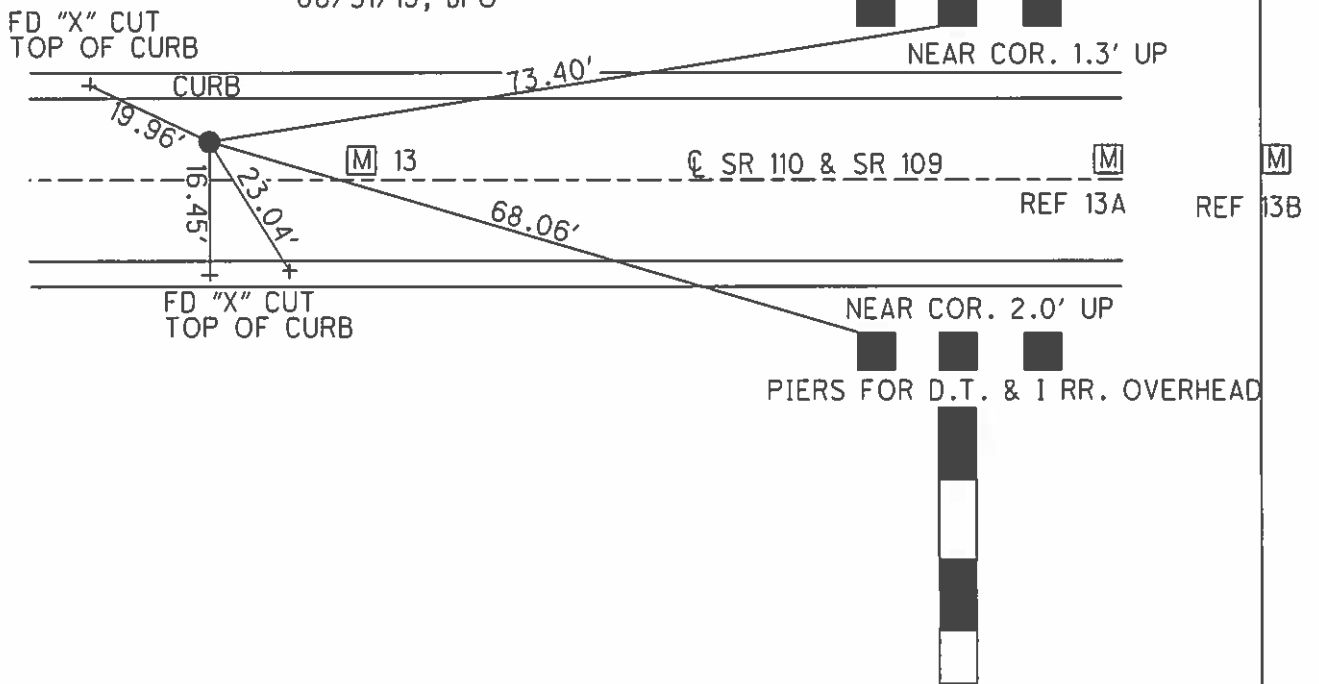
O.D.O.T. DISTRICT 2 SURVEY OFFICE (USE ONLY)

PERSONNEL _____ REFERENCE NO. 13 SHEET 3 OF 58
 NOTES BARNHISEL DATE 09/28/90 ROUTE SR 110
 H.C. BARNHISEL WEATHER CLEAR COUNTY HENRY
 R.C. HOFFMAN TEMP. 65° TOWNSHIP HARRISON
 _____ SECTION 11
 _____ T 5 N R 7 E

TYPE MONUMENT MONBOX W/ 3/4" IPIN
 ON SURFACE - ~~BELOW~~ _____ ON _____
 LEFT - ~~C PAVT~~ - ~~RIGHT~~ _____
 _____ TO _____ EDGE PAVEMENT
 S.L.M. _____ 294+35
 Grid: Northing: 637703.7474 Easting: 1547855.5311



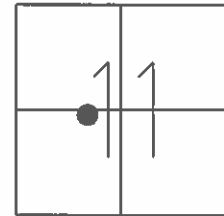
RECORD: P.1.
 $\Delta=9^{\circ}36'$ RT
 USED SPLIT ON TANGENT
 OF CURB TO ESTABLISHED
 SET PK/WASHER
 10/11/90, MB
 GPS REF13
 MONBOX 3/4" IPIN
 08/31/15, JFO
 GPS, REFA13
 MONBOX, 14" IPIN
 08/31/15, JFO
 GPS, REFB13
 MONBOX, STA 307+28
 08/31/15, JFO



O.D.O.T. DISTRICT 2 SURVEY OFFICE (USE ONLY)

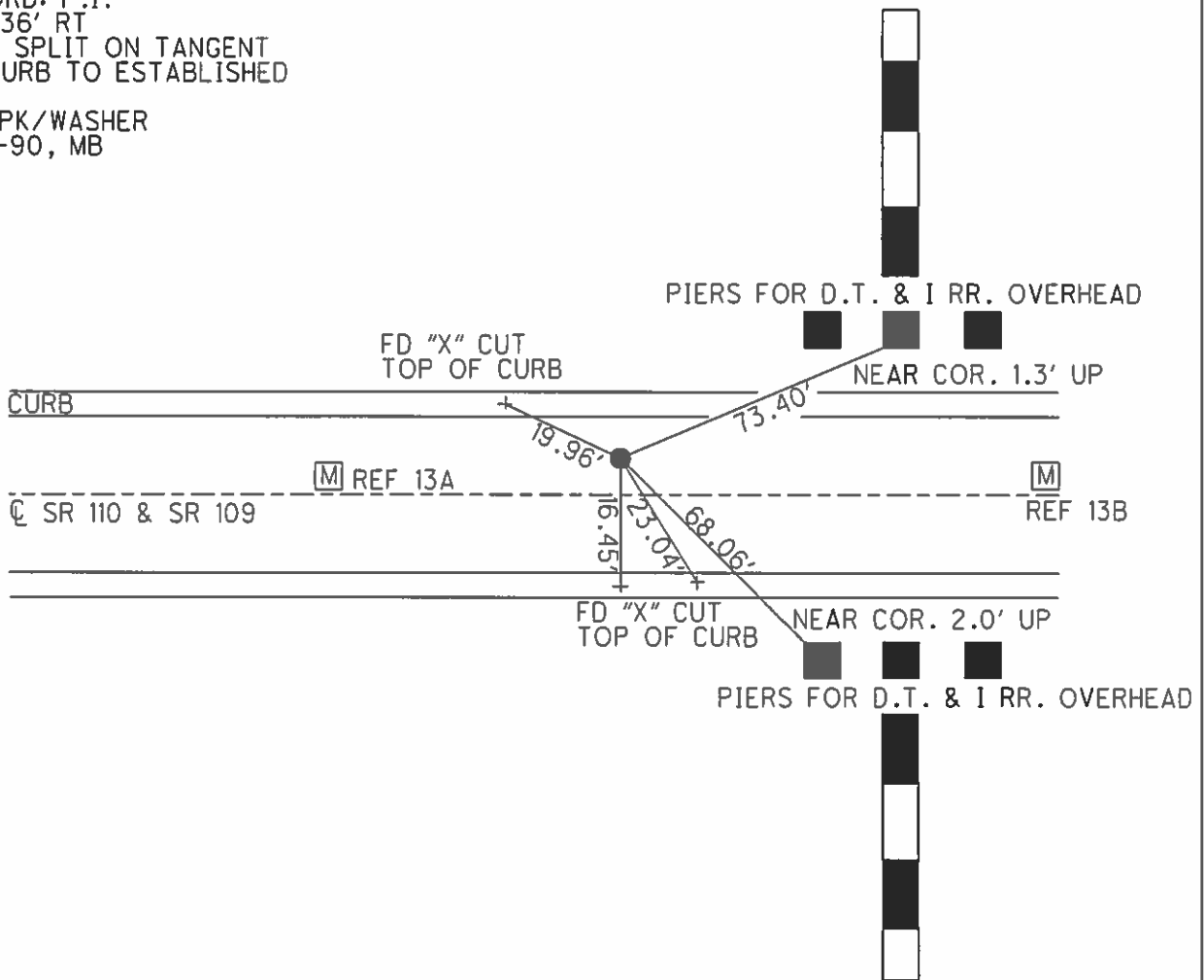
PERSONNEL _____ REFERENCE NO. 13 SHEET 4 OF 13
 NOTES BARNHISEL DATE 9-28-90 ROUTE SR 110
 H.C. BARNHISEL WEATHER CLEAR COUNTY HENRY
 R.C. HOFFMAN TEMP. 65°F TOWNSHIP HARRISON
 _____ SECTION 11
 _____ T 5 N R 7 E

TYPE MONUMENT PK/WASHER
 ON SURFACE - ~~BELOW~~ ON
 LEFT - ☉ PAV'T - ~~RIGHT~~ 5.9'
6.1' TO LT EDGE PAVEMENT
 S.L.M. 294+99
 Grid: Northing: - _____ Easting: - _____



RECORD: P.I.
 $\Delta=9^{\circ}36'$ RT
 USED SPLIT ON TANGENT
 OF CURB TO ESTABLISHED

SET PK/WASHER
 10-11-90, MB



O.D.O.T. DISTRICT 2 SURVEY OFFICE

PERSONNEL _____

REFERENCE NO. 13/SE 110

SHEET _____ OF _____

NOTES BARNHISEL

H.C. _____

DATE 9-28-90

ROUTE 109 & 110

R.C. HOFFMAN

WEATHER CLR

COUNTY HENRY

TEMP. +65°

TOWNSHIP HARRISON

SECTION 11

T 5 N R 7 E

TYPE MONUMENT PK & Washer

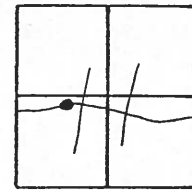
ON SURFACE - ~~BELOW~~ yes

LEFT- & PAV'T. - ~~RIGHT~~ 5.9

6.1 TO LT EDGE PAVEMENT

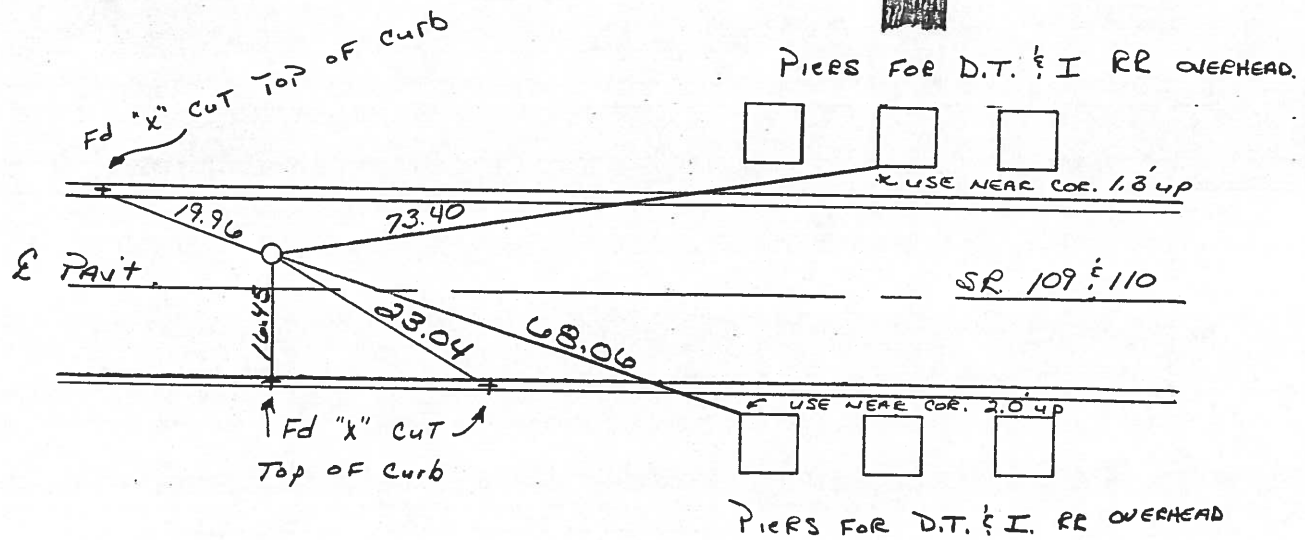
S.L.M. 887 + 59

294+99 / 5.59



Record: P.I.
 $\Delta = 9^{\circ} 36' R$
 SET P.K. NAIL 4.8' N. OF & PAVT
 USED SPIT ON TARGET OF
 CURB TO ESTABLISH

Set P.K. & Washer
 10-11-90
 MB



Q.D.O.T. DISTRICT 2 SURVEY OFFICE

SHEET _____ OF _____

County HENRY S.R. 109 & SR110

Date 3-23-84

Township HARRISON

Weather Clear

Section 11

Temp. +25°

T5N, R2E


Personnel HOFFMAN

LOEHRLE

HOUSEHOLDER R.C.

BARNHISEL H.C.

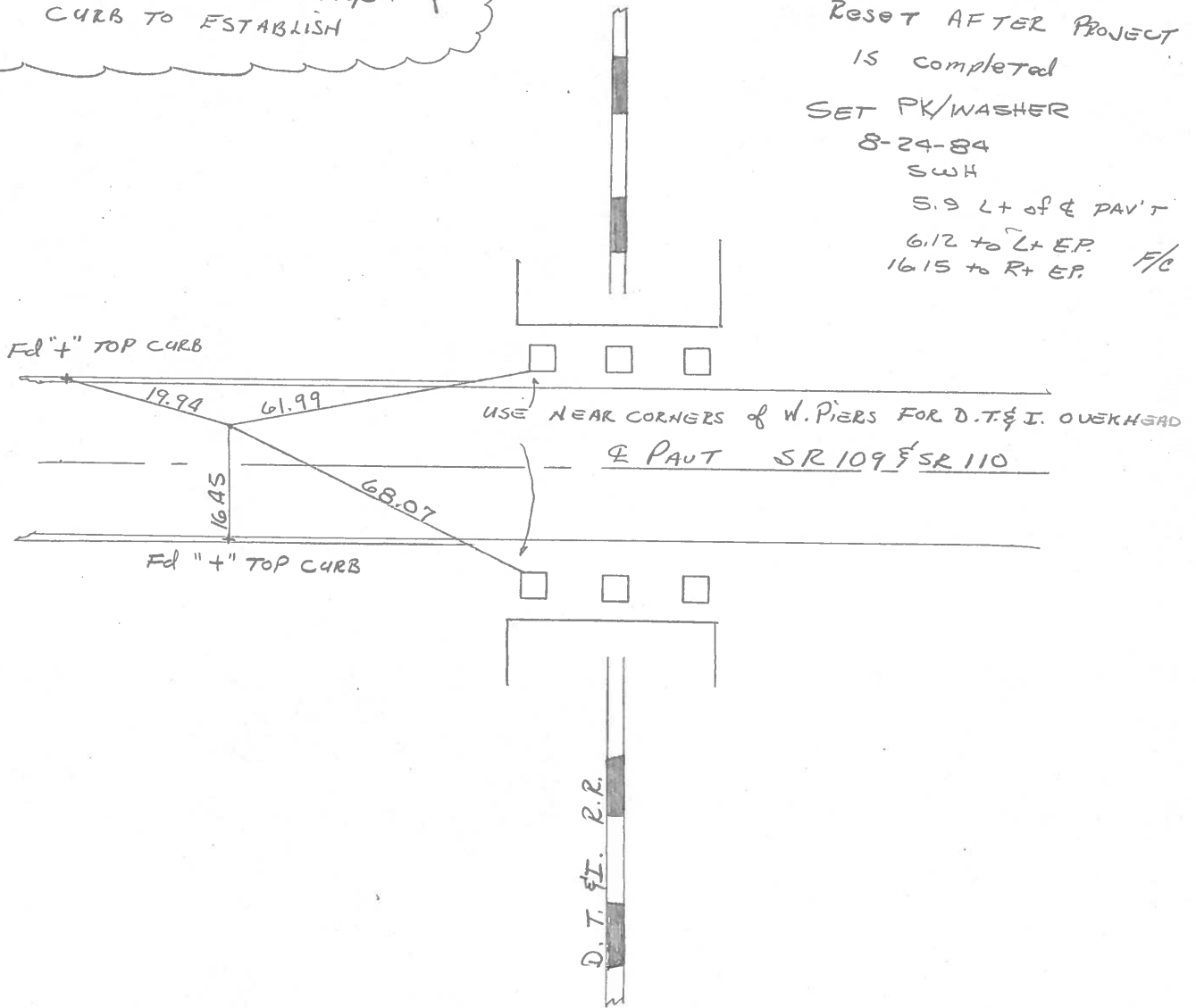
#13 SR110



Record: P.I.
 $\Delta = 9^{\circ} - 36' RT.$
 Set P.K. Nail 4.8' N. of $\&$ PAUT
 USED SPLIT ON TARGET of
 CURB TO ESTABLISH

S.L.M. 887 + 71.5

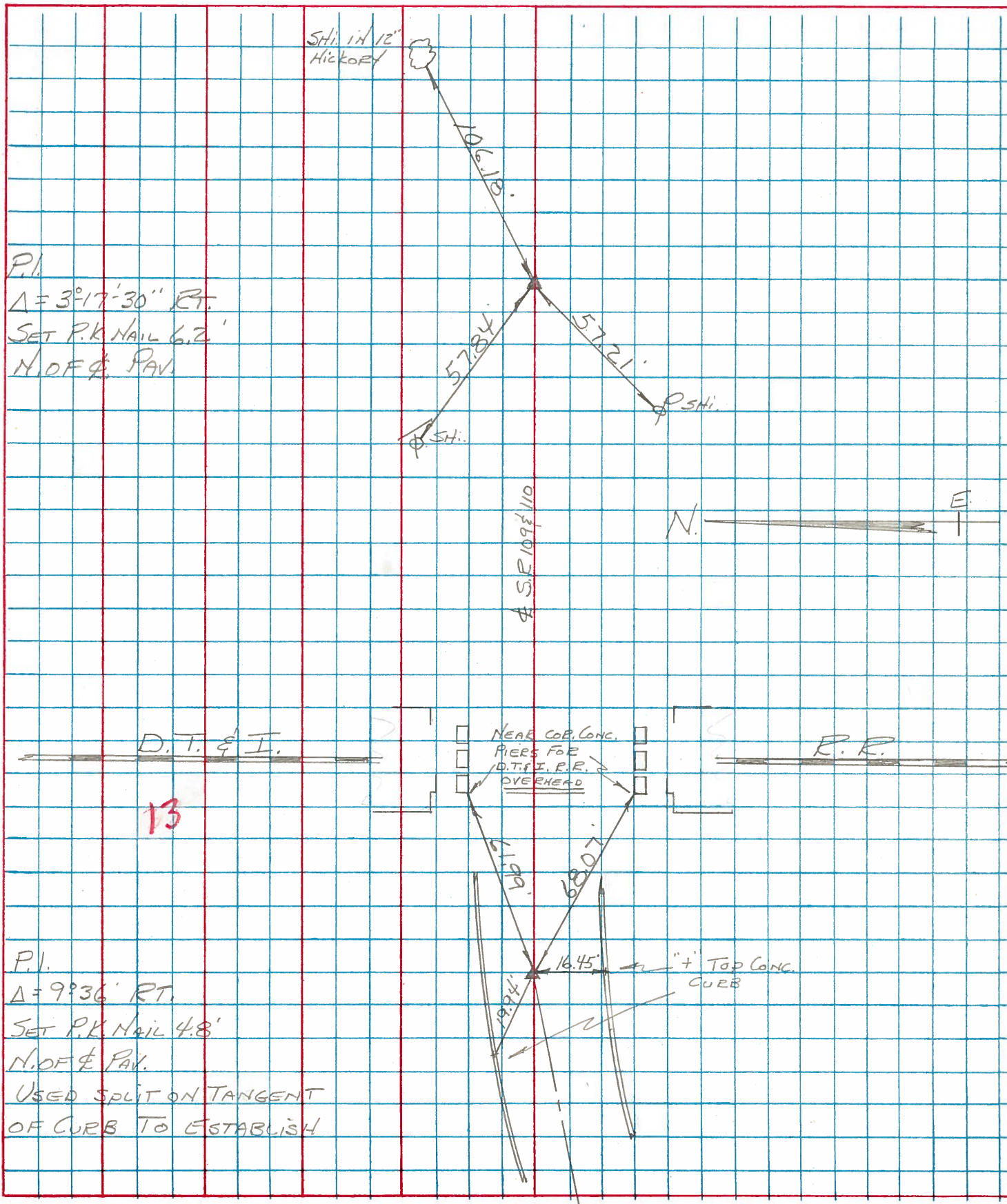
DID NOT FIND
 RESET AFTER PROJECT
 IS completed
 SET PK/WASHER
 8-24-84
 SWH
 5.9 Lt of $\&$ PAUT
 6.12 to Lt EP.
 16.15 to Rt EP. F/C



PERSONNEL TITLE PERSONNEL TITLE
BURNSIDE _____
SMITH _____
BOWERS _____
MEAD _____

COUNTY HENRY DATE 3-28-74
 S. R. 110 WEATHER CLOUDY
 SEC. _____ TEMP. _____

DESCRIPTION ¢ CONTROL TIES JOB NO. _____



13