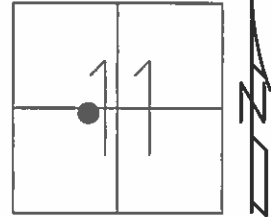


O.D.O.T. DISTRICT 2 SURVEY OFFICE (USE ONLY)

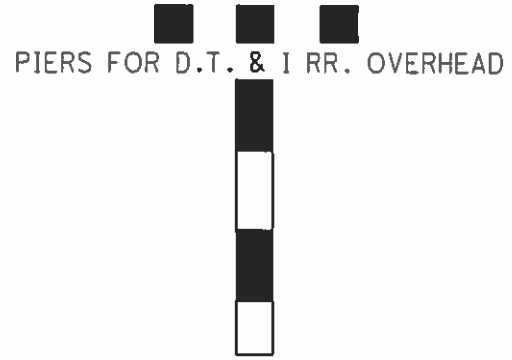
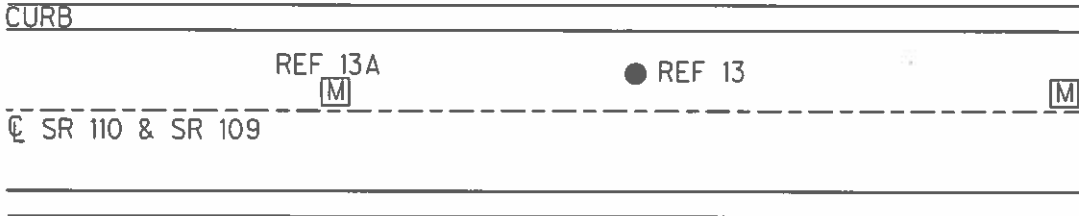
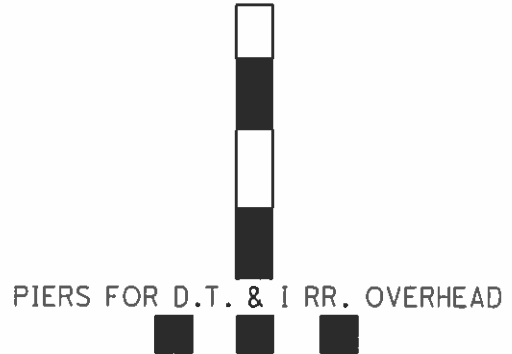
PERSONNEL _____ REFERENCE NO. 13 B SHEET 5 OF 13
 NOTES RHOADES DATE 8-31-15 ROUTE SR 110
 H.C. O'DONNELL WEATHER FAIR COUNTY HENRY
 R.C. RHOADES TEMP. 76°F TOWNSHIP HARRISON
 _____ SECTION 11
 _____ T 5 N R 7 E

TYPE MONUMENT MONBOX W/ 3/4"IPIN
 ON SURFACE - ~~BELOW~~ ON _____
 LEFT - ☉ PAV'T - ~~RIGHT~~ 2.0'
 - TO - EDGE PAVEMENT
 S.L.M. 296+29



Grid: Northing: 637705.2415 Easting: 1548046.9590

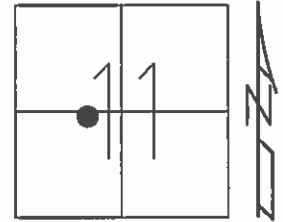
RECORD:
 FD MONBOX
 GPS, REFA13
 8-31-15, JFO
 UNCOVERED
 8-3-16, JFO



O.D.O.T. DISTRICT 2 SURVEY OFFICE (USE ONLY)

PERSONNEL _____ REFERENCE NO. 13 A SHEET 4 OF 58
 NOTES BARNHISEL DATE 09/28/90 ROUTE SR 110
 H.C. BARNHISEL WEATHER CLEAR COUNTY HENRY
 R.C. HOFFMAN TEMP. 65° TOWNSHIP HARRISON
 _____ SECTION 11
 _____ T 5 N R 7 E

TYPE MONUMENT MONBOX W/ 3/4" IPIN
 ON SURFACE - ~~BELOW~~ _____ ON _____
 LEFT - ~~C PAV'T~~ - ~~RIGHT~~ _____
 _____ TO _____ EDGE PAVEMENT
 S.L.M. 296+29
 Grid: Northing: 637705.241 Easting: 1548046.959



RECORD: P.I.
 $\Delta=9^{\circ}36'$ RT
 USED SPLIT ON TANGENT
 OF CURB TO ESTABLISHED
 SET PK/WASHER
 10/11/90, MB
 GPS REF13
 MONBOX 3/4" IPIN
 08/31/15, JFO
 GPS, REFA13
 MONBOX, 14" IPIN
 08/31/15, JFO
 GPS, REFB13
 MONBOX, STA 307+28
 08/31/15, JFO

