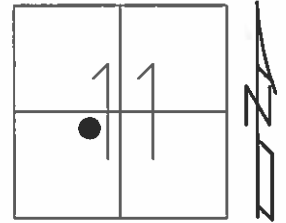


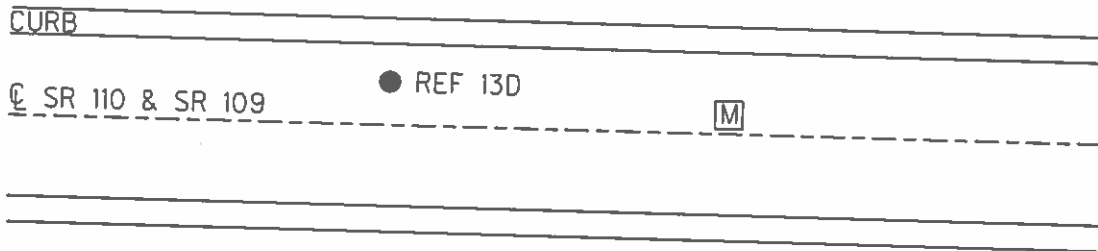
O.D.O.T. DISTRICT 2 SURVEY OFFICE (USE ONLY)

PERSONNEL _____ REFERENCE NO. 13 C SHEET 7 OF 58
NOTES RHOADES DATE 08/31/15 ROUTE SR 110
H.C. O'DONNELL WEATHER FAIR COUNTY HENRY
R.C. RHOADES TEMP. 76° TOWNSHIP HARRISON
SECTION 11
T 5 N R 7 E

TYPE MONUMENT _____ MONBOX _____
ON SURFACE - ~~BELOW~~ _____ ON _____
LEFT - ~~C PAV'T~~ - ~~RIGHT~~ _____ 2.0'
_____ TO _____ EDGE PAVEMENT
S.L.M. _____ 307+28
Grid: Northing: 637621.4476 Easting: 1549145.7846



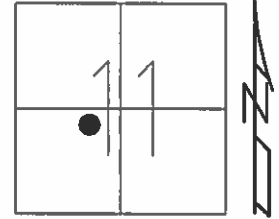
RECORD:
FD MONBOX
GPS, REFB13
08/31/15, JFO
UNCOVERED
08/03/16, JFO



O.D.O.T. DISTRICT 2 SURVEY OFFICE (USE ONLY)

PERSONNEL _____ REFERENCE NO. 13 C SHEET 7 OF 13
NOTES RHOADES DATE 8-31-15 ROUTE SR 110
H.C. O'DONNELL WEATHER FAIR COUNTY HENRY
R.C. RHOADES TEMP. 76°F TOWNSHIP HARRISON
SECTION 11
T 5 N R 7 E

TYPE MONUMENT MONBOX
ON SURFACE - ~~BELOW~~ ON _____
LEFT - ☉ PAV'T - ~~RIGHT~~ 2.0'
- TO - EDGE PAVEMENT
S.L.M. 307+28



Grid: Northing: 637621.4476 Easting: 1549145.7846

RECORD:
FD MONBOX
GPS, REFB13
8-31-15, JFO

UNCOVERED
8-3-16, JFO

