

O.D.O.T. DISTRICT 2 SURVEY OFFICE (USE ONLY)

PERSONNEL

REFERENCE NO. 14 AB

SHEET 9 OF 56

NOTES ASTON

DATE 5/25/23

ROUTE SR 110

H.C. AUBLE

WEATHER CLOUDY

COUNTY HENRY

R.C. MILLER

TEMP. 55°

TOWNSHIP HARRISON

SECTION 12

DWG BY RHOADES

PID PAVTRAIN

T 5 N R 7 E

TYPE MONUMENT MAG/WASHER

ON SURFACE - ~~BELOW~~ ON

OFFSET \odot PAVEMENT 5.9' LT : ~~RT~~

4' TO LT EDGE PAVEMENT

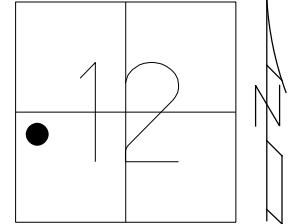
STATION: 339+02.77

HORZ. DATUM: NAD83 2011

GEOID: NAVD88 2018

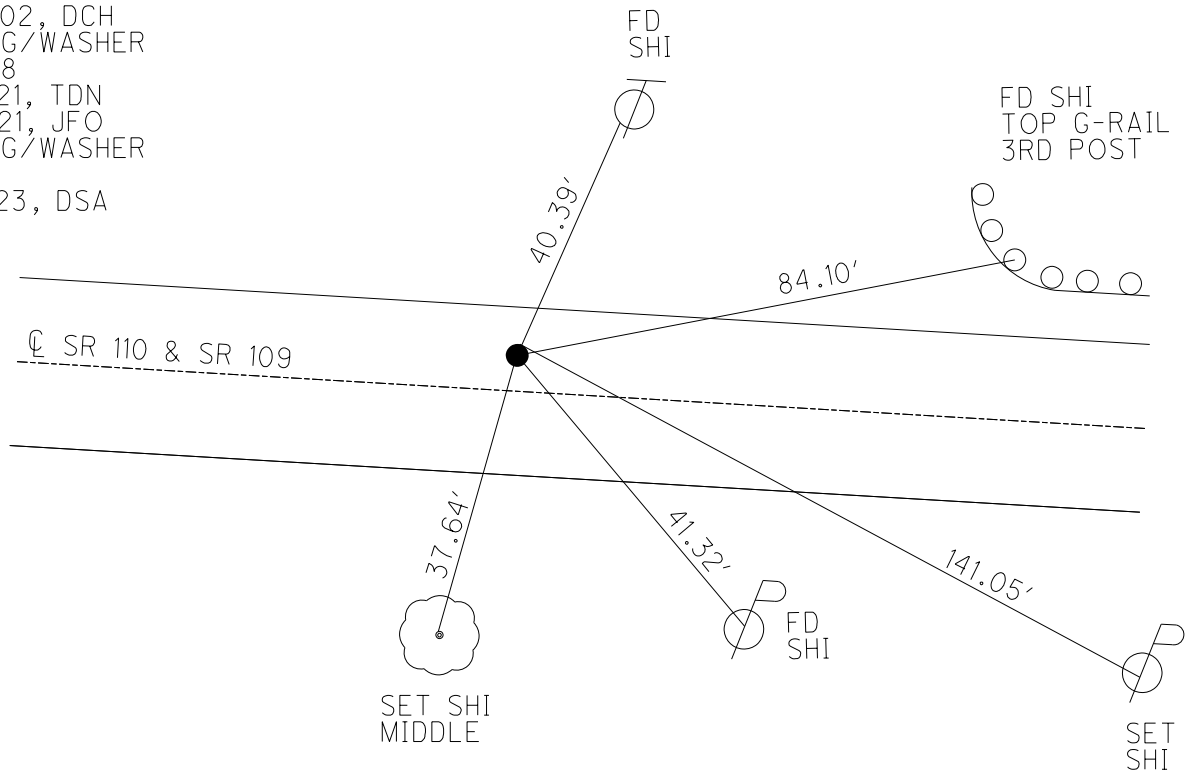
GRID: NORTHING: 637242.092

EASTING: 1553012.281



RECORD: P.I.
 $\Delta = 5^\circ 11' 00''$ RT
 FD P.K./WASHER
 8/13/02
 SET MAG/WASHER
 9-20-02, DCH
 FD MAG/WASHER
 REFA38
 6/17/21, TDN
 10/5/21, JFO
 FD MAG/WASHER
 REF14
 1220/23, DSA

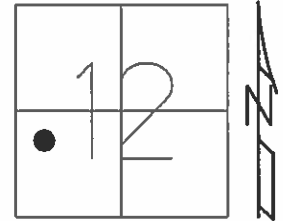
NOTE: REF 38A SR 109



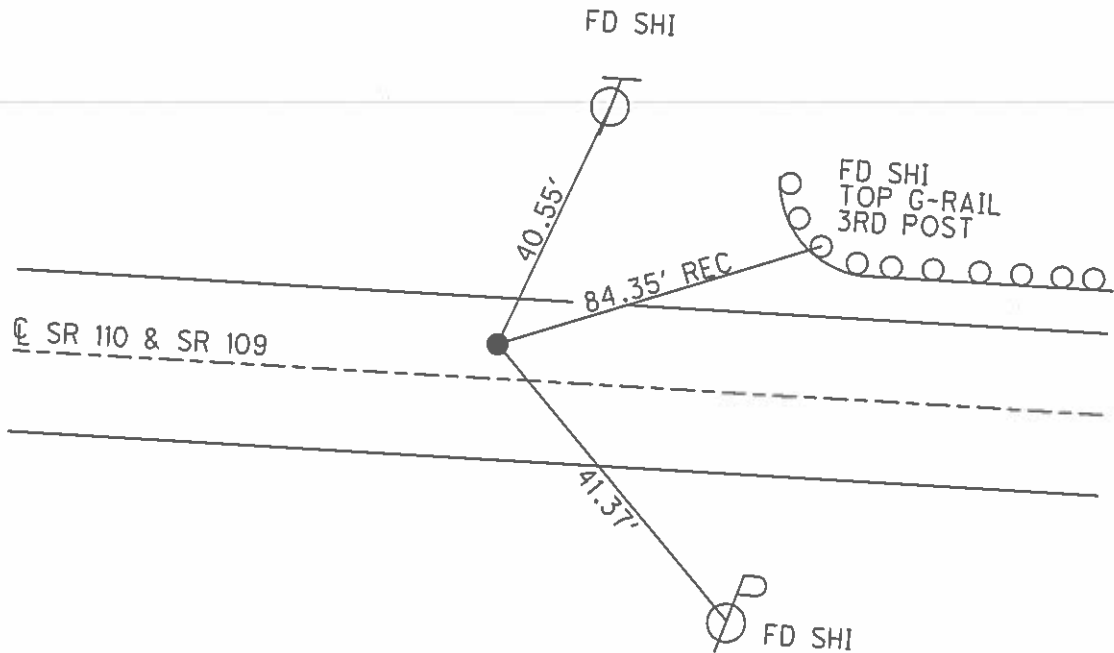
O.D.O.T. DISTRICT 2 SURVEY OFFICE (USE ONLY)

PERSONNEL _____ REFERENCE NO. 14 AB SHEET 10 OF 58
 NOTES HOMAN DATE 08/13/02 ROUTE SR 110
 H.C. ROUSOS WEATHER CLOUDY COUNTY HENRY
 R.C. BEAUMONT TEMP. 80° TOWNSHIP HARRISON
 _____ SECTION 12
 _____ T 5 N R 7 E

TYPE MONUMENT _____ PK/WASHER _____
 ON SURFACE - ~~BELOW~~ _____ ON _____
 LEFT - ~~C PAV'T~~ - ~~RIGHT~~ _____ 5.9'
 _____ 4' TO LT EDGE PAVEMENT
 S.L.M. _____ 345+81
 Grid: Northing: _____ Easting: _____



RECORD: P.I.
 $\Delta=5^{\circ}11'00''RT$
 SET MAG/WASHER
 09/20/02, DCH



Q.D.O.T. DISTRICT 2 SURVEY OFFICE

SHEET _____ OF _____

County HENRY S.R. 109 & SR 110

Date 3-23-84

Township HARRISON

Weather Clear

Section 12

Temp. +25°

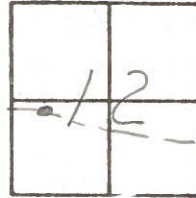
T5N, R7E

Personnel HOFFMAN

LOEHRKE

HOUSEHOLDER

BARNHISEL



Fd P.K. Nail 1 1/2" Below Surface

5.8' LT. of & Post

3.0' TO LT. EP.

14.9' TO RT. EP.

SLM 938 + 57

Record: P.I.
 $\Delta = 5^{\circ} - 11' RT.$

SET PK/WASHER
8-24-84
SWH.

