

MAINTENANCE PROGRAM 1982

PART _____
OF _____
PRIORITY _____

(TOP) TYPE 40A THICKNESS 1 1/4" & 1 1/2" 32

(BASE) TYPE _____ THICKNESS _____ PENETRATION _____

END LOG S.L.M. 14.01 (Intersect. 424 Spur & 424 (over intersection))
BEGIN LOG S.L.M. 9.77 (Intersect. 108 and joint)
TOTAL LENGTH 4.24

COUNTY Alamogordo SECTION 9.77 WIDTH (48') See Extra BERM CURBED () ()
ROUTE 424 SECTION 9.87 WIDTH (24') put. streets () ()
SECTION 10.07=10.19 WIDTH (44') () ()
ORDINANCE No. 1010 SECTION 10.28 WIDTH (24') (3) ()
END LOG 12.33 SECTION 14.01 end WIDTH (21') (3') ()
BEGIN LOG 9.77 SECTION _____ WIDTH () () ()

EXISTING BERM TYPE Stab. EXISTING BERM WIDTH 3 MAILBOX APPROACHES No. 5

(PAVED, STABILIZED, AGGREGATE) MANHOLES 1

PROPOSED BERM TYPE _____ PROPOSED BERM WIDTH X INLETS CATCH BASINS 12

INTERSECTIONS 22 ASPHALT DRIVEWAYS 31 CONCRETE DRIVEWAYS 4

STRUCTURES

STRUCTURE NO.	WIDTH	LENGTH	APPR. SLABS
<u>HEN 424-1379</u>	<u>30</u>	<u>232</u>	<u>24' & 24'</u>

RAILROAD CROSSINGS

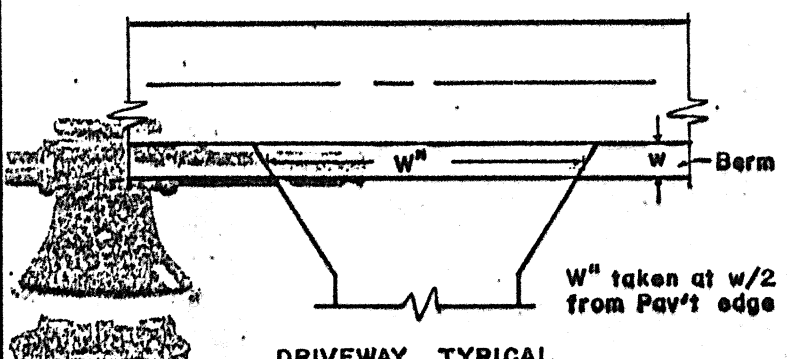
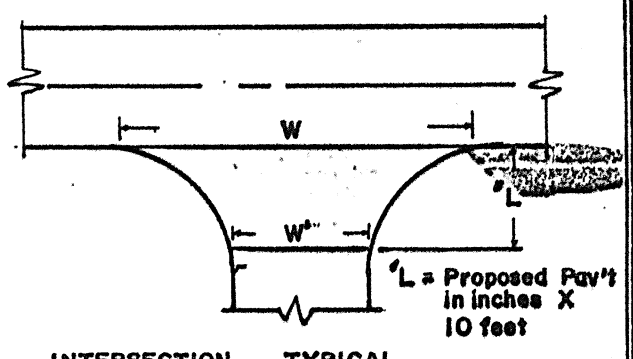
NAME R. R.	STATION	(*) ()	No. TRACKS
<u>None</u>		() ()	() TRACKS
		() ()	() TRACKS
		() ()	() TRACKS
		() ()	() TRACKS
		() ()	() TRACKS

*Indicate length of crossing along $\frac{1}{2}$ Pav't.
Raised Pavement Markers None Locations
Edge Pav't. No. _____
Centerline Pav't. No. _____

NOTES

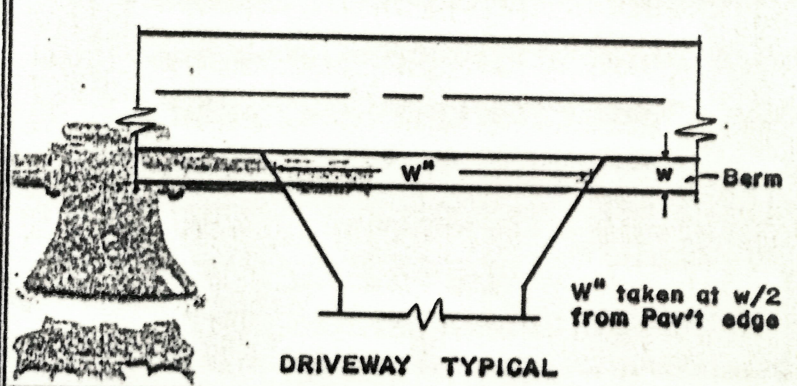
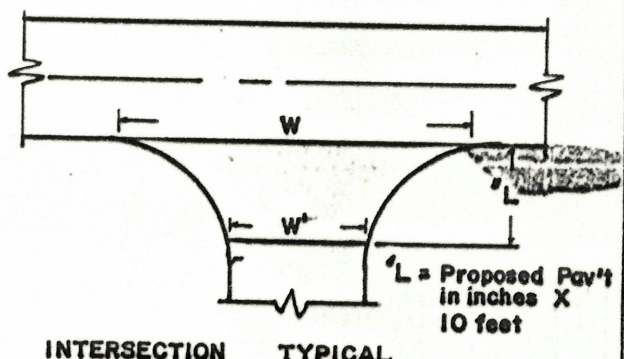
See Extra put. streets No Life Edges
Mail Box Approaches - 595+80 Rt., 597+40 Rt., 597+00 Rt., 601+64 Rt., 603+20 Rt.

PERSONNEL TITLE PERSONNEL TITLE COUNTY Henry DATE 19 Oct. 81
Stone _____ S. R. #427 WEATHER Cloudy
Conc _____ SEC. 977-14.01 TEMP. 40°
 DESCRIPTION _____ LEFT _____ CENTER LINE _____ RIGHT _____ JOB NO. 026112



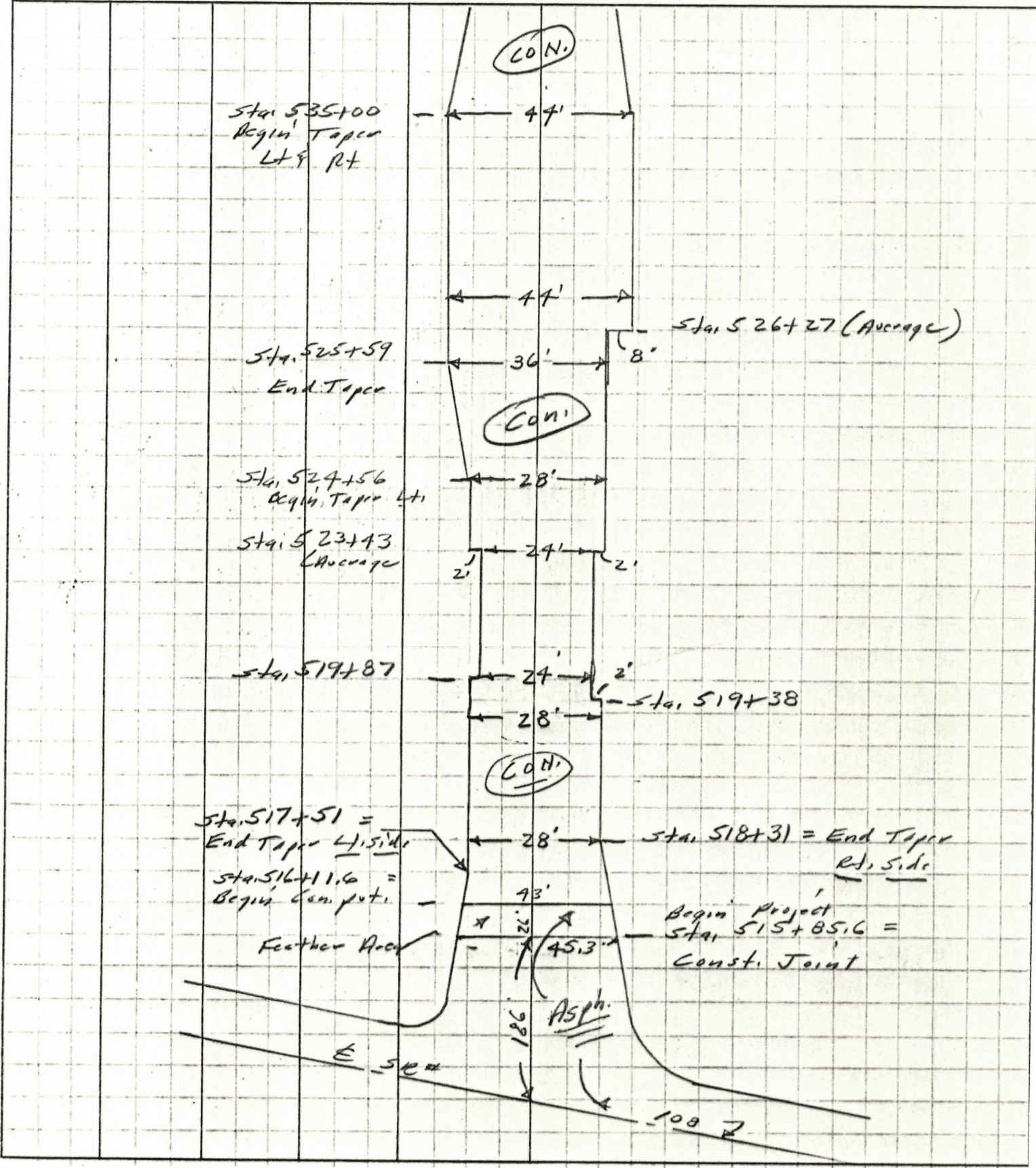
STATION	RT. LT.	L	W	W'	Asph	Conc		STATION	RT. LT.	w	W'	Asph	Conc	Aggr	Dropped Curb Feather NOT Req'd
519+10	Lt	15	107	47		✓	Monroe	527+25	Lt	3	47		✓		
519+10	Rt	15	104	47		✓	"	535+05	Rt	3	30	✓			
523+94	Lt	15	91	38		✓	Hobson	551+50	Lt	3	95	✓			
523+94	Rt	15	99	48		✓	"	555+15	Rt	3	74	✓			
526+40	Lt	15	127	50		✓	Washington	557+00	Rt	3	252	✓			
526+10	Rt	15	94	25		✓	"	558+35	Rt	3	40	✓			
527+46	Rt	15	74	26		✓	"	558+00	Lt	3	89	✓			
533+59	Lt	15	84	32		✓	Wayne	559+00	Rt	3	62	✓			
533+59	Rt	15	94	46		✓	"	561+00	Rt	3	60	✓			
535+20	Lt	15	124	60		✓	Clinton	565+20	Rt	3	450	✓			
538+10	Rt	15	110	40		✓	State	588+15	Lt	3	50	✓			
544+50	Lt	15	66	66		✓	Garage	591+20	Lt	3	46	✓			
574+00	Lt	15	60			✓	Canal	593+15	Rt	3	47	✓			
592+10	Lt	15	118	59	✓		Industrial	595+95	Lt	3	25	✓			
605+15	Lt	15	64	28	✓			596+80	Lt	3	30	✓			
622+00	Lt	15	98	56	✓			597+40	Lt	3	28	✓			
643+00	Lt	15	76	35	✓		Hsp.	599+20	Rt	3	86	✓			
676+00	Lt	15	90	53	✓			599+20	Lt	3	32	✓			
713+50	Lt	15	190	90	✓		Rt6 Ramp	600+60	Lt	3	31		✓		
725+60	Lt	15	114	54	✓		Rt6 Ramp	601+80	Lt	3	32		✓		
731+13	Rt	15	78	50	✓		014 424	603+35	Lt	3	36	✓			
								606+30	Rt	3	56	✓			
								610+15	Lt	3	58	✓			
								614+85	Rt	3	50	✓			

PERSONNEL TITLE PERSONNEL TITLE COUNTY Henry DATE 20 Oct. 91
Stone _____ E _____ S. R. #424 WEATHER Fair
Low _____ SEC. 9.77 - 14.01 TEMP. 52°
 DESCRIPTION _____ LEFT _____ CENTER LINE _____ RIGHT _____ JOB NO. 026112



STATION	RT. LT.	L	W	W'	Asph	Conc	STATION	RT. LT.	w	W'	Asph	Conc	Aggr	Dropped Curb Feather NOT Req'd
							615+60	Lt	3	38		✓		
							622+35	Rt	3	45	✓			
							626+10	Rt	3	36	✓			
							627+25	Lt	3	82	✓			
							637+70	Rt	3	108				→ PARK
							642+50	Rt	3	67	✓			→ PARK
							646+35	Lt	3	91	✓			Hospital
							648+25	Rt	3	44	✓			PARK
							674+10	Lt	3	28	✓			
							709+85	Lt	3	22	✓			
							711+00	Lt	3	27	✓			
							712+22	Lt	3	27	✓			

PERSONNEL	TITLE	PERSONNEL	TITLE	COUNTY	DATE
<u>Stone</u>				<u>Henry</u>	<u>19 Oct. 81</u>
<u>q</u>				S. R. <u># 424</u>	WEATHER <u>Cloudy</u>
<u>Crew</u>				SEC. <u>9.77-14.01</u>	TEMP. <u>40°</u>
DESCRIPTION <u>Pavement widths</u>				JOB NO. <u>02612</u>	
LEFT		CENTER LINE		RIGHT	



PERSONNEL	TITLE	PERSONNEL	TITLE
S-Jonc			
Crad			

COUNTY Henry DATE 19 Oct. 81
 S. R. # 124 WEATHER cloudy
 SEC. 9.77- 14.01 TEMP. 70°

DESCRIPTION _____ LEFT _____ CENTER LINE _____ RIGHT _____ JOB NO. 026112

