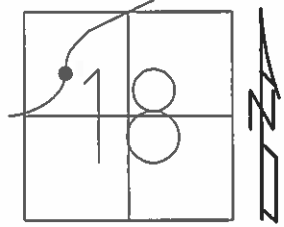


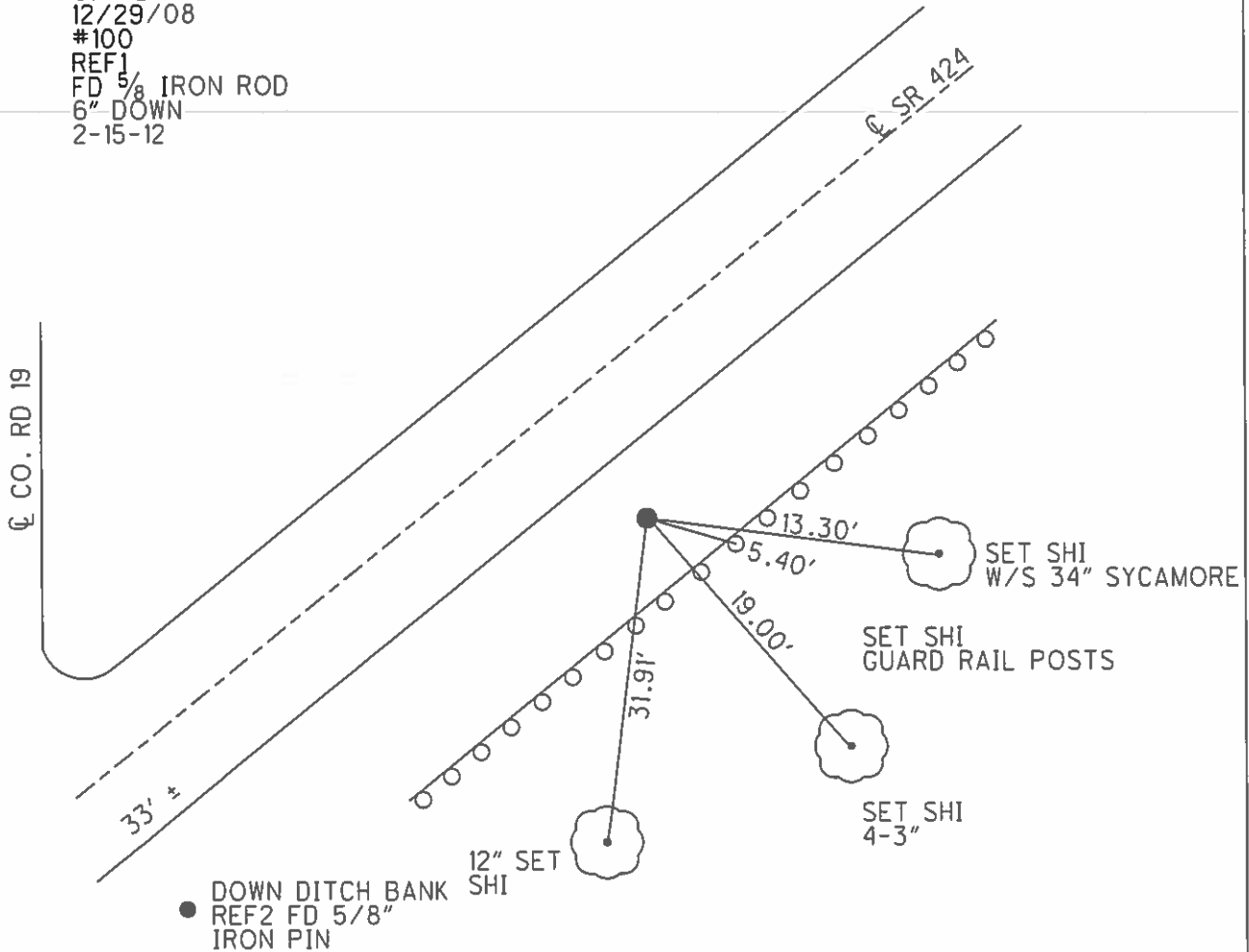
**O.D.O.T. DISTRICT 2 SURVEY OFFICE (USE ONLY)**

PERSONNEL	REFERENCE NO.	1	SHEET	1	OF	48
NOTES	HOMAN	DATE	03/06/12	ROUTE	SR 424	
H.C.	ROUSOS	WEATHER	CLOUDY	COUNTY	HENRY	
R.C.	HOMAN	TEMP.	40°	TOWNSHIP	FLATROCK	
				SECTION	18	
				T	4	N
				R	6	E

TYPE MONUMENT 1/2" IRON ROD  
 ON SURFACE - ~~BELOW~~ 3"  
~~LEFT - C-PAV'T - RIGHT~~ 16.7'  
4.9' TO RT EDGE PAVEMENT  
 S.L.M. 17+57  
 Grid: Northing: 602082.200 Easting: 1495080.407



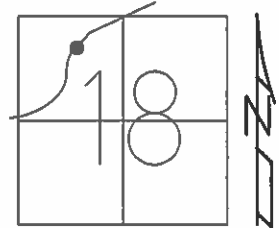
RECORD:  
 P.I. STA=17+57.24 SLM  
 OK FD  
 12/29/08  
 #100  
 REF1  
 FD 5/8" IRON ROD  
 6" DOWN  
 2-15-12



O.D.O.T. DISTRICT 2 SURVEY OFFICE (USE ONLY)

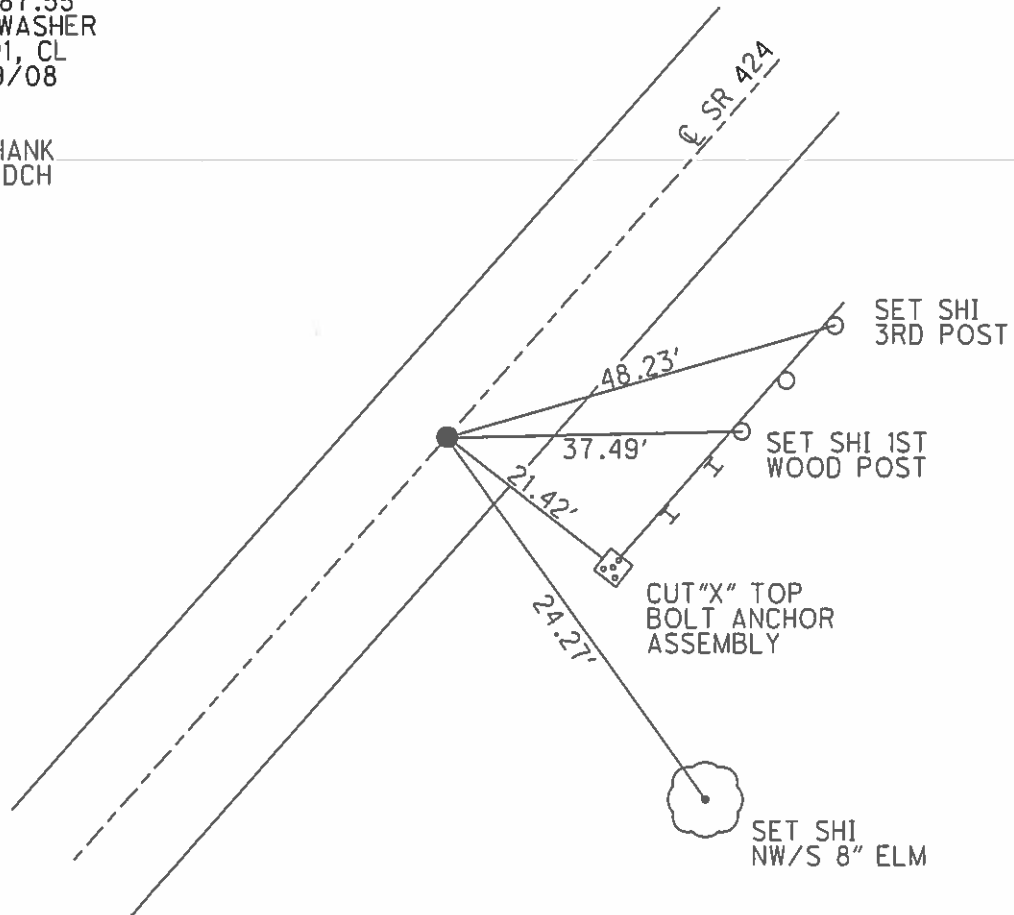
PERSONNEL	REFERENCE NO.	<u>2</u>	SHEET	<u>2</u>	OF	<u>48</u>
NOTES	<u>HOMAN</u>	DATE	<u>05/08/12</u>	ROUTE	<u>SR 424</u>	
H.C.	<u>ROUSOS</u>	WEATHER	<u>CLOUDY</u>	COUNTY	<u>HENRY</u>	
R.C.	<u>HARBAUGH</u>	TEMP.	<u>45°</u>	TOWNSHIP	<u>FLATROCK</u>	
				SECTION	<u>18</u>	
				T	<u>4</u>	R
					<u>6</u>	<u>E</u>

TYPE MONUMENT P.K./WASHER  
 ON SURFACE - ~~BELOW~~ ON  
~~LEFT - C PAVT~~ - RIGHT 1.3  
10.7 TO RT EDGE PAVEMENT  
 S.L.M. 24+89



Grid: Northing: 602743.437 Easting: 1495394.749

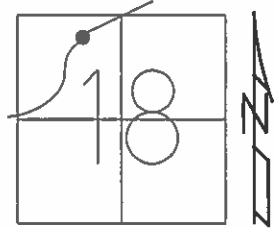
RECORD STA:  
 SLM=24+87.55  
 SET PK/WASHER  
 05/09/91, CL  
 OK 12/29/08  
 #101  
 REF3  
 FD PK SHANK  
 2-15-12, DCH



O.D.O.T. DISTRICT 2 SURVEY OFFICE (USE ONLY)

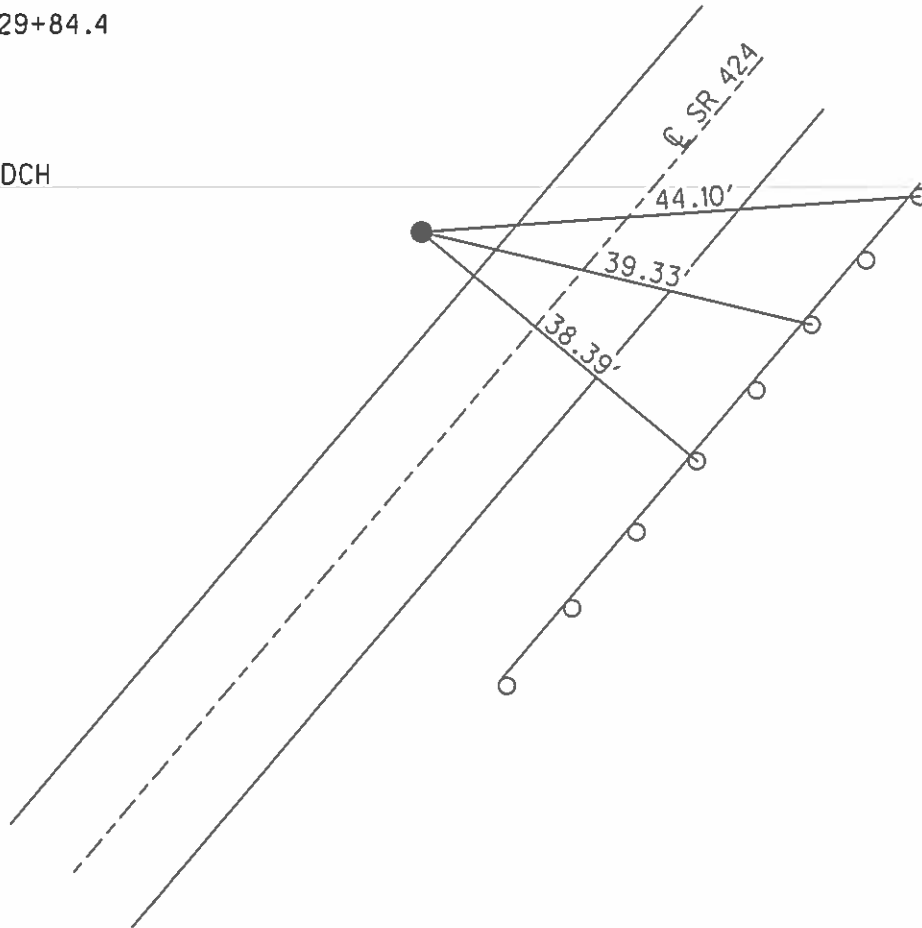
PERSONNEL \_\_\_\_\_ REFERENCE NO. 3 SHEET 3 OF 48  
 NOTES HOMAN DATE 05/08/12 ROUTE SR 424  
 H.C. ROUSOS WEATHER CLOUDY COUNTY HENRY  
 R.C. HARBAUGH TEMP. 43° TOWNSHIP FLATROCK  
 \_\_\_\_\_ SECTION 18  
 \_\_\_\_\_ T 4 N R 6 E

TYPE MONUMENT 1/2" IRON ROD  
 ON SURFACE - ~~BELOW~~ 0.2"  
 LEFT - ~~C PAV'T~~ - ~~RIGHT~~ 16.4  
5.0 TO LT EDGE PAVEMENT  
 S.L.M. 29+32



Grid: Northing: 603181.882 Easting: 1495627.933

RECORD:  
 SLM STA. 29+84.4  
 FD OK  
 12/29/08  
 #102  
 REF4  
 FD IPIN  
 02/15/12, DCH

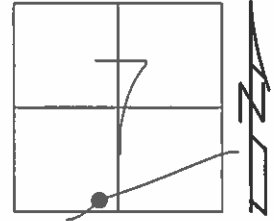


O.D.O.T. DISTRICT 2 SURVEY OFFICE (USE ONLY)

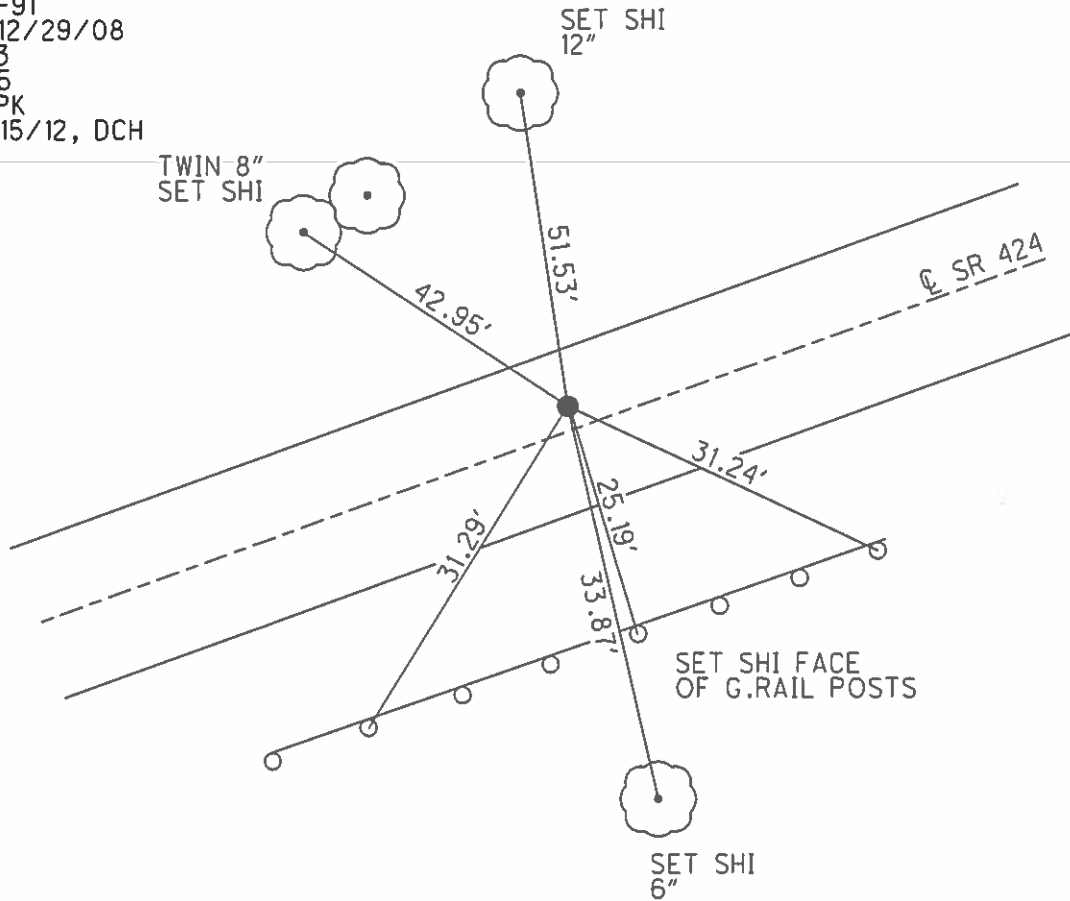
PERSONNEL \_\_\_\_\_ REFERENCE NO. 4 SHEET 4 OF 48  
 NOTES HOMAN DATE 03/06/12 ROUTE SR 424  
 H.C. HOMAN WEATHER CLOUDY COUNTY HENRY  
 R.C. ROUSOS TEMP. 40° TOWNSHIP FLATROCK  
 \_\_\_\_\_ SECTION 7  
 T 4 N R 6 E

TYPE MONUMENT 2" SPK/WASHER  
 ON SURFACE - ~~BELOW~~ ON  
 LEFT - ~~C PAV'T~~ - ~~RIGHT~~ 3.3  
8.8 TO LT EDGE PAVEMENT  
 S.L.M. 36+41

Grid: Northing: 603607.686 Easting: 1496131.947



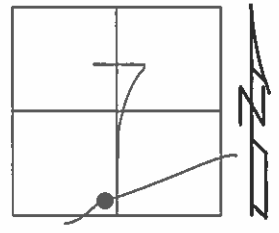
RECORD:  
 SLM STA. 36+39.37  
 SET PK/WASHER  
 5-9-91  
 OK 12/29/08  
 #103  
 REF5  
 FD PK  
 02/15/12, DCH



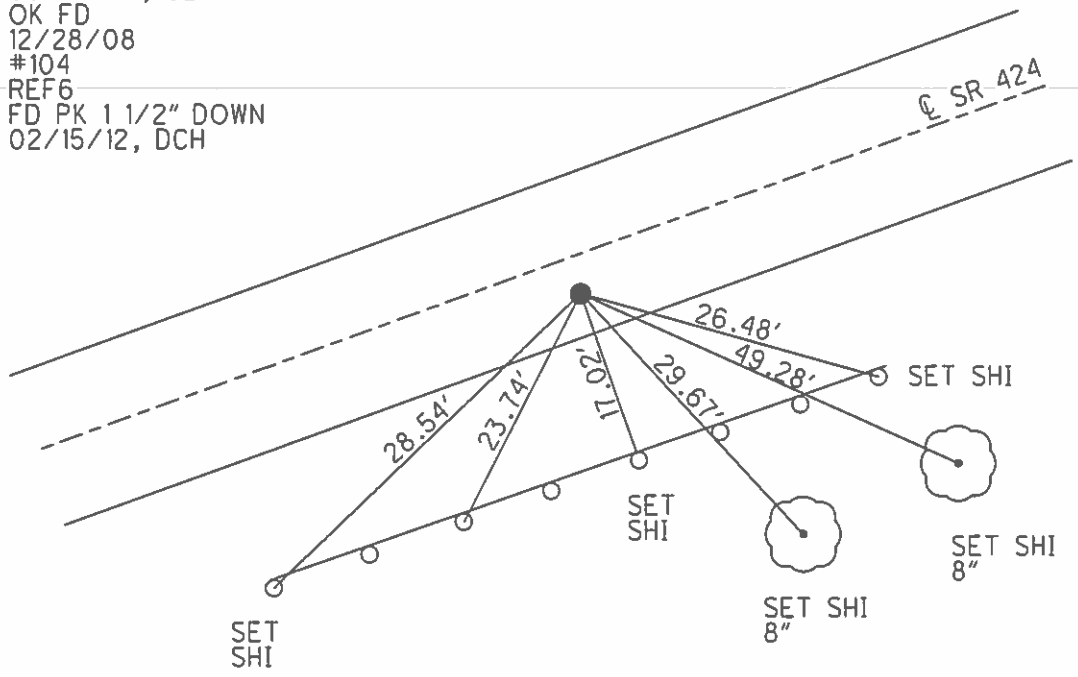
O.D.O.T. DISTRICT 2 SURVEY OFFICE (USE ONLY)

PERSONNEL \_\_\_\_\_ REFERENCE NO. 5 SHEET 5 OF 48  
 NOTES HOMAN DATE 03/06/12 ROUTE SR 424  
 H.C. ROUSOS WEATHER CLOUDY COUNTY HENRY  
 R.C. HARBAUGH TEMP. 40° TOWNSHIP FLATROCK  
 \_\_\_\_\_ SECTION 7  
 \_\_\_\_\_ T 4 N R 6 E

TYPE MONUMENT \_\_\_\_\_ PK SHANK \_\_\_\_\_  
 ON SURFACE - ~~BELOW~~ 1 1/2"  
~~LEFT - C PAV'T~~ - RIGHT 5.1  
6.8 TO RT EDGE PAVEMENT  
 S.L.M. 40+59  
 Grid: Northing: 603847.250 Easting: 1496473.493



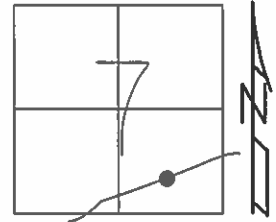
RECORD:  
 SLM STA. 40+56.32  
 SET PK/WASHER  
 05/09/91, CL  
 OK FD  
 12/28/08  
 #104  
 REF6  
 FD PK 1 1/2" DOWN  
 02/15/12, DCH



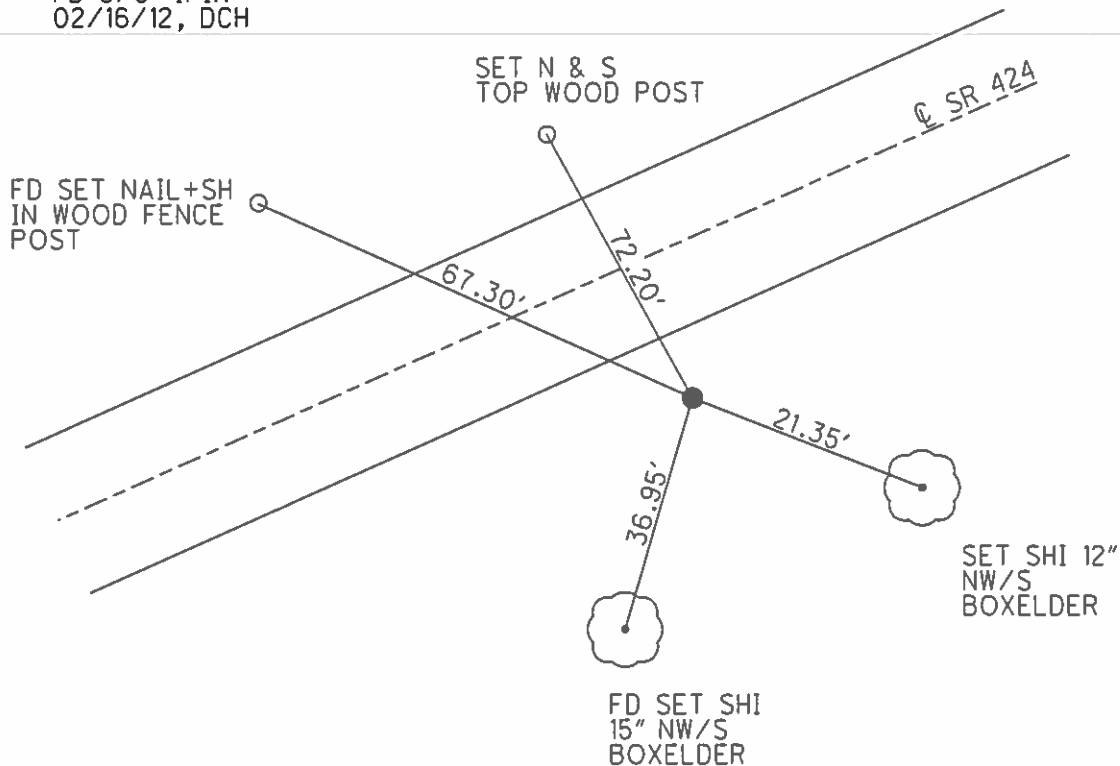
O.D.O.T. DISTRICT 2 SURVEY OFFICE (USE ONLY)

PERSONNEL \_\_\_\_\_ REFERENCE NO. 6 SHEET 6 OF 48  
 NOTES HOMAN DATE 03/06/12 ROUTE SR 424  
 H.C. HOMAN WEATHER CLOUDY COUNTY HENRY  
 R.C. ROUSOS TEMP. 40° TOWNSHIP FLATROCK  
 \_\_\_\_\_ SECTION 7  
 \_\_\_\_\_ T 4 N R 6 E

TYPE MONUMENT 1/2" IRON ROD  
~~ON SURFACE~~ - BELOW 3"  
~~LEFT - C PAV'T~~ - RIGHT 21.6  
10.8 TO RT EDGE PAVEMENT  
 S.L.M. 56+95  
 Grid: Northing: 604851.251 Easting: 1497768.037



RECORD:  
 SLM ST. 56+94.82±  
 OK FD  
 12/29/08  
 #105  
 REF7  
 FD 5/8" IPIN  
 02/16/12, DCH

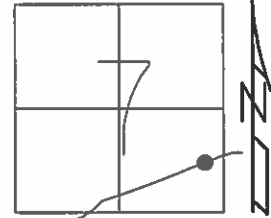


O.D.O.T. DISTRICT 2 SURVEY OFFICE (USE ONLY)

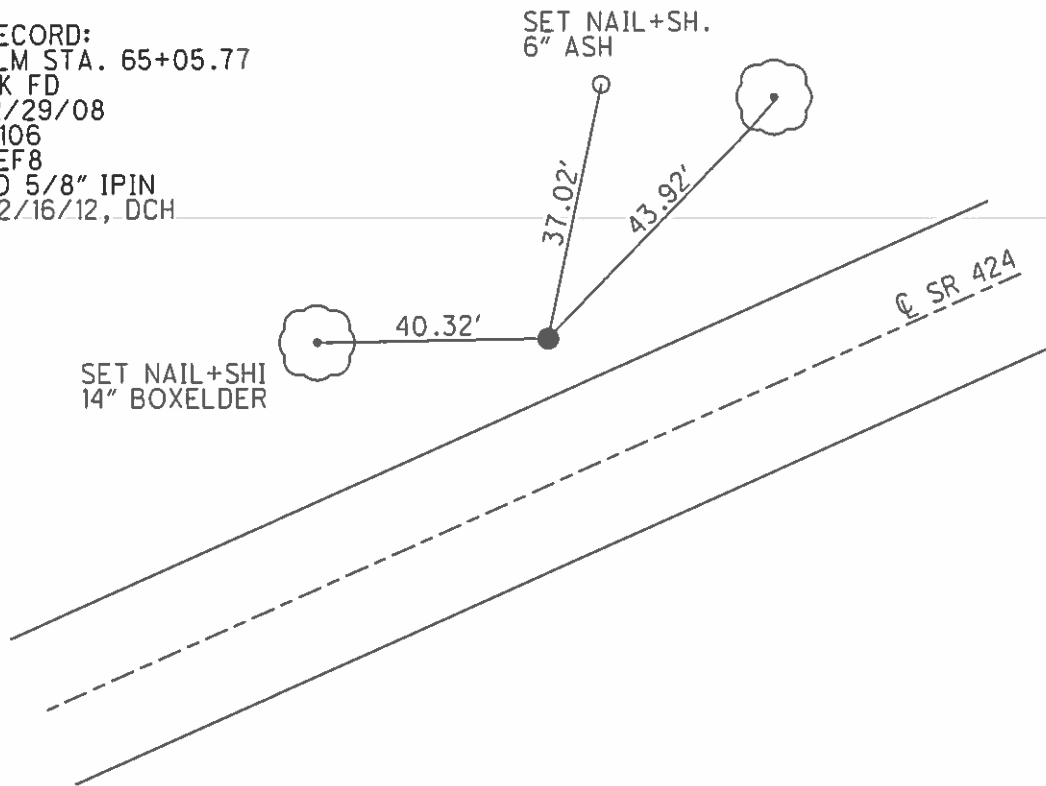
PERSONNEL \_\_\_\_\_ REFERENCE NO. 7 SHEET 7 OF 48  
 NOTES HOMAN DATE 05/08/12 ROUTE SR 424  
 H.C. ROUSOS WEATHER CLOUDY COUNTY HENRY  
 R.C. HARBAUGH TEMP. 40° TOWNSHIP FLATROCK  
 \_\_\_\_\_ SECTION 7  
 \_\_\_\_\_ T 4 N R 6 E

TYPE MONUMENT 1" IRON ROD  
~~ON SURFACE~~ - BELOW 1"  
 LEFT - ~~C PAV'T~~ - RIGHT 15.1  
3.0 TO LT EDGE PAVEMENT  
 S.L.M. 65+06

Grid: Northing: 605549.139 Easting: 1498189.264



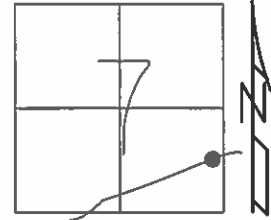
RECORD:  
 SLM STA. 65+05.77  
 OK FD  
 12/29/08  
 #106  
 REF8  
 FD 5/8" IPIN  
 02/16/12, DCH



O.D.O.T. DISTRICT 2 SURVEY OFFICE (USE ONLY)

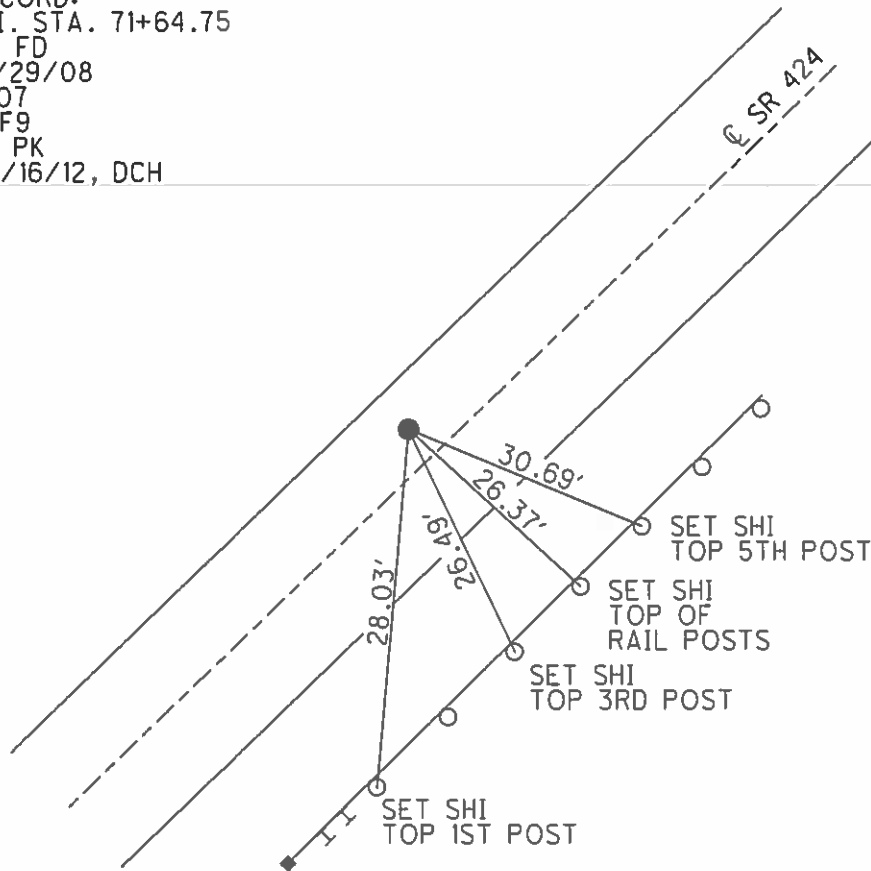
PERSONNEL \_\_\_\_\_ REFERENCE NO. 8 SHEET 8 OF 48  
 NOTES HOMAN DATE 5-8-12 ROUTE SR 424  
 H.C. ROUSOS WEATHER CLOUDY COUNTY HENRY  
 R.C. HARBAUGH TEMP. 45° TOWNSHIP FLATROCK  
 \_\_\_\_\_ SECTION 7  
 \_\_\_\_\_ T 4 N R 6 E

TYPE MONUMENT \_\_\_\_\_ PK \_\_\_\_\_  
 ON SURFACE - ~~BELOW~~ \_\_\_\_\_ ON \_\_\_\_\_  
 LEFT - ~~C~~ PAV'T - ~~RIGHT~~ \_\_\_\_\_ 4.2 \_\_\_\_\_  
7.8 TO LT EDGE PAVEMENT  
 S.L.M. \_\_\_\_\_ 71+67



Grid: Northing: 606015.077 Easting: 1498659.444

RECORD:  
 P.I. STA. 71+64.75  
 OK FD  
 12/29/08  
 #107  
 REF9  
 FD PK  
 02/16/12, DCH

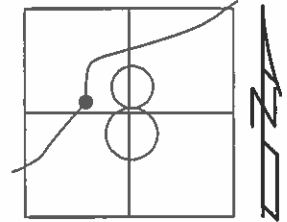




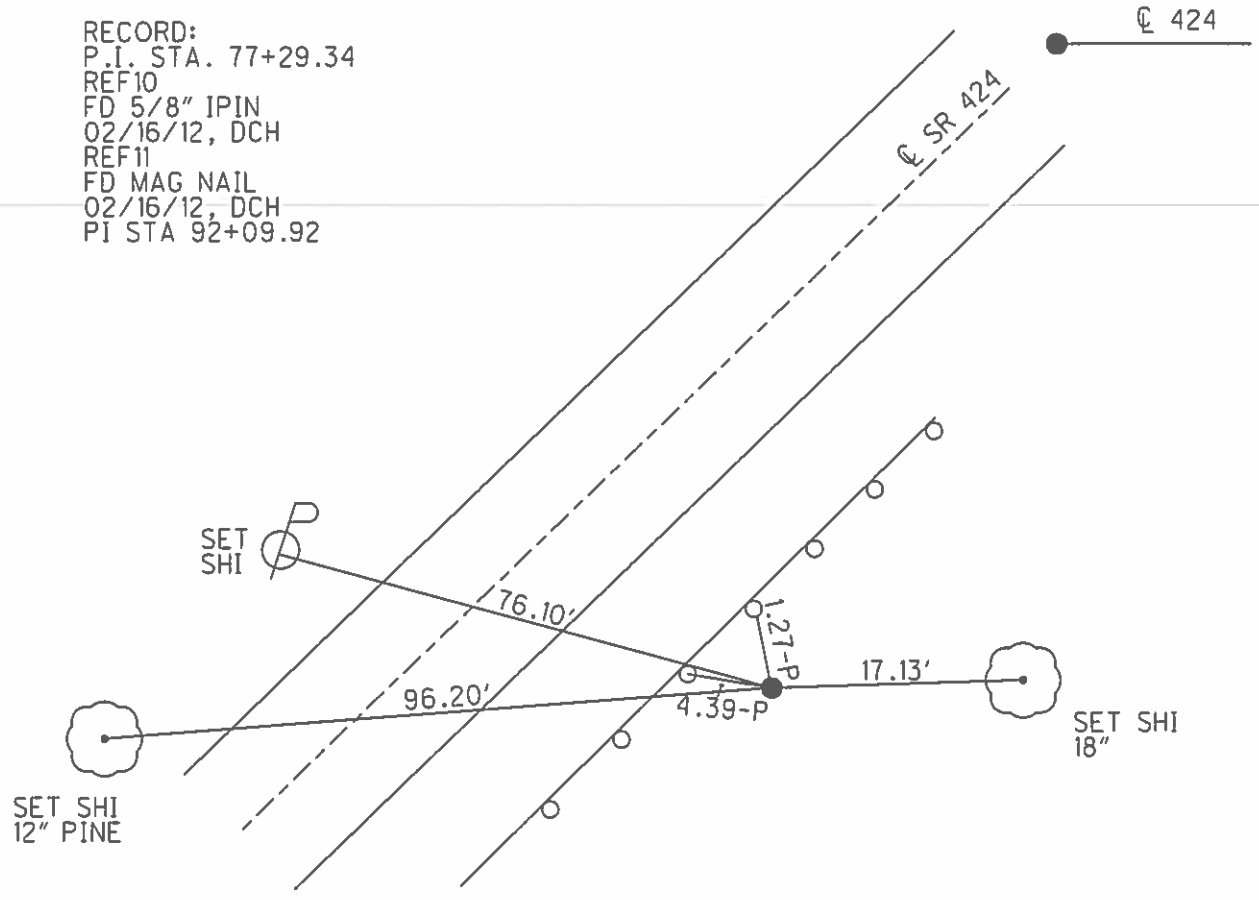
O.D.O.T. DISTRICT 2 SURVEY OFFICE (USE ONLY)

PERSONNEL \_\_\_\_\_ REFERENCE NO. 9 SHEET 9 OF 48  
 NOTES HOMAN DATE 03/06/12 ROUTE SR 424  
 H.C. HOMAN WEATHER CLOUDY COUNTY HENRY  
 R.C. ROUSOS TEMP. 40° TOWNSHIP FLATROCK  
 \_\_\_\_\_ SECTION 8  
 \_\_\_\_\_ T 4 N R 6 E

TYPE MONUMENT 1" IRON ROD  
~~ON SURFACE~~ - BELOW 3"  
~~LEFT - C PAV'T~~ - RIGHT 22.2  
10.9 TO RT EDGE PAVEMENT  
 S.L.M. 77+29  
 Grid: Northing: 606349.855 Easting: 1499114.107



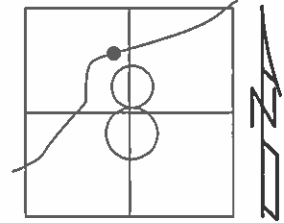
RECORD:  
 P.I. STA. 77+29.34  
 REF10  
 FD 5/8" IPIN  
 02/16/12, DCH  
 REF11  
 FD MAG NAIL  
 02/16/12, DCH  
 PI STA 92+09.92



**O.D.O.T. DISTRICT 2 SURVEY OFFICE (USE ONLY)**

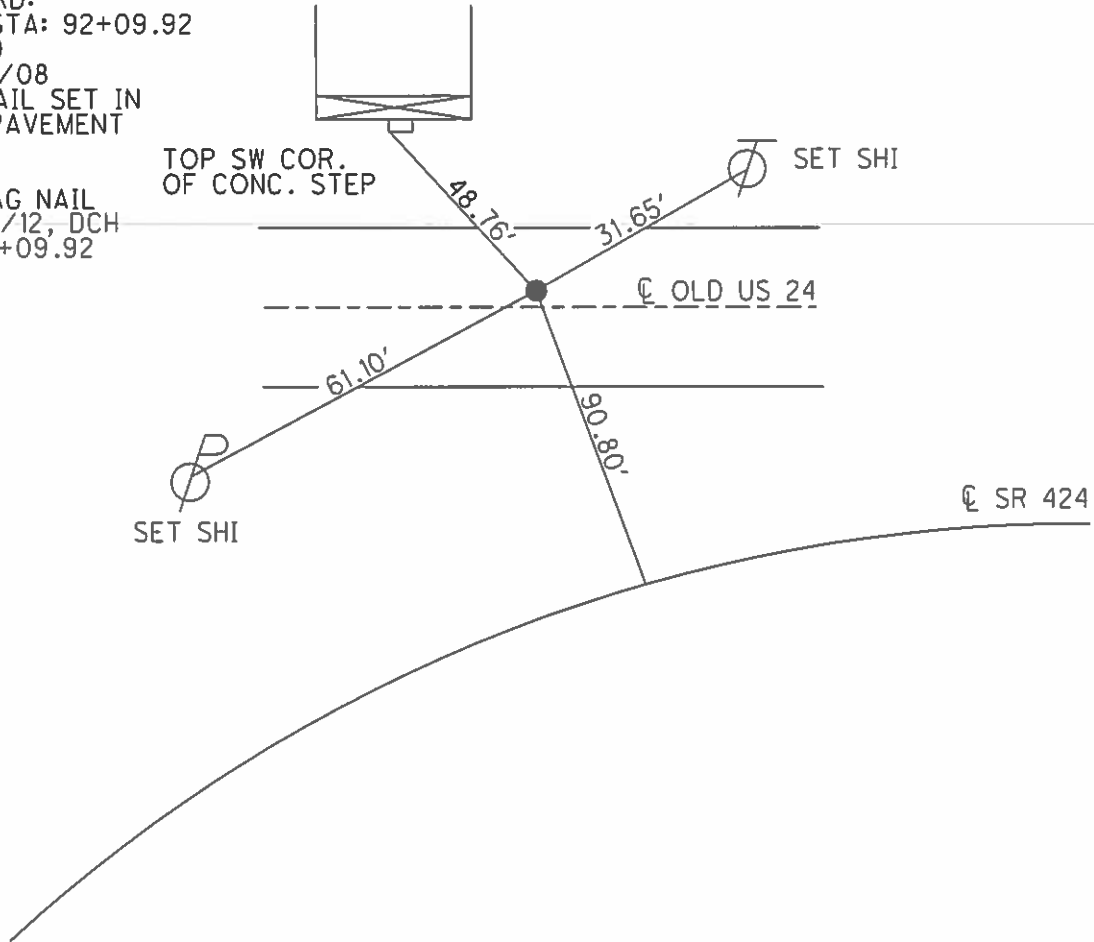
PERSONNEL \_\_\_\_\_ REFERENCE NO. 10 SHEET 10 OF 48  
 NOTES HOMAN DATE 03/06/12 ROUTE SR 424  
 H.C. HOMAN WEATHER CLOUDY COUNTY HENRY  
 R.C. ROUSOS TEMP. 40° TOWNSHIP FLATROCK  
 \_\_\_\_\_ SECTION 8- IN FLORIDA  
 \_\_\_\_\_ T 4 N R 6 E

TYPE MONUMENT "+" IN CONC. PAVT  
 ON SURFACE - BELOW YES  
 LEFT - ~~C PAVT~~ - ~~RIGHT~~ 0.7' (CONCRETE)  
9.9 TO LT EDGE PAVEMENT  
 S.L.M. 91+90; 90.8' LT C SR 424  
 Grid: Northing: 607525.173 Easting: 1500020.441



RECORD:  
 P.I. STA: 92+09.92  
 OK FD  
 12/29/08  
 MAGNAIL SET IN  
 NEW PAVEMENT  
 #109  
 REF11  
 FD MAG NAIL  
 02/16/12, DCH  
 PI 92+09.92

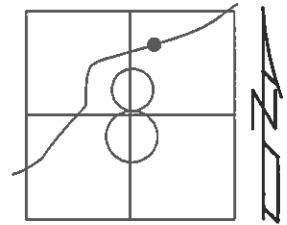
ALSO 75.5' FROM FACE OF LT CURB ON SR 424



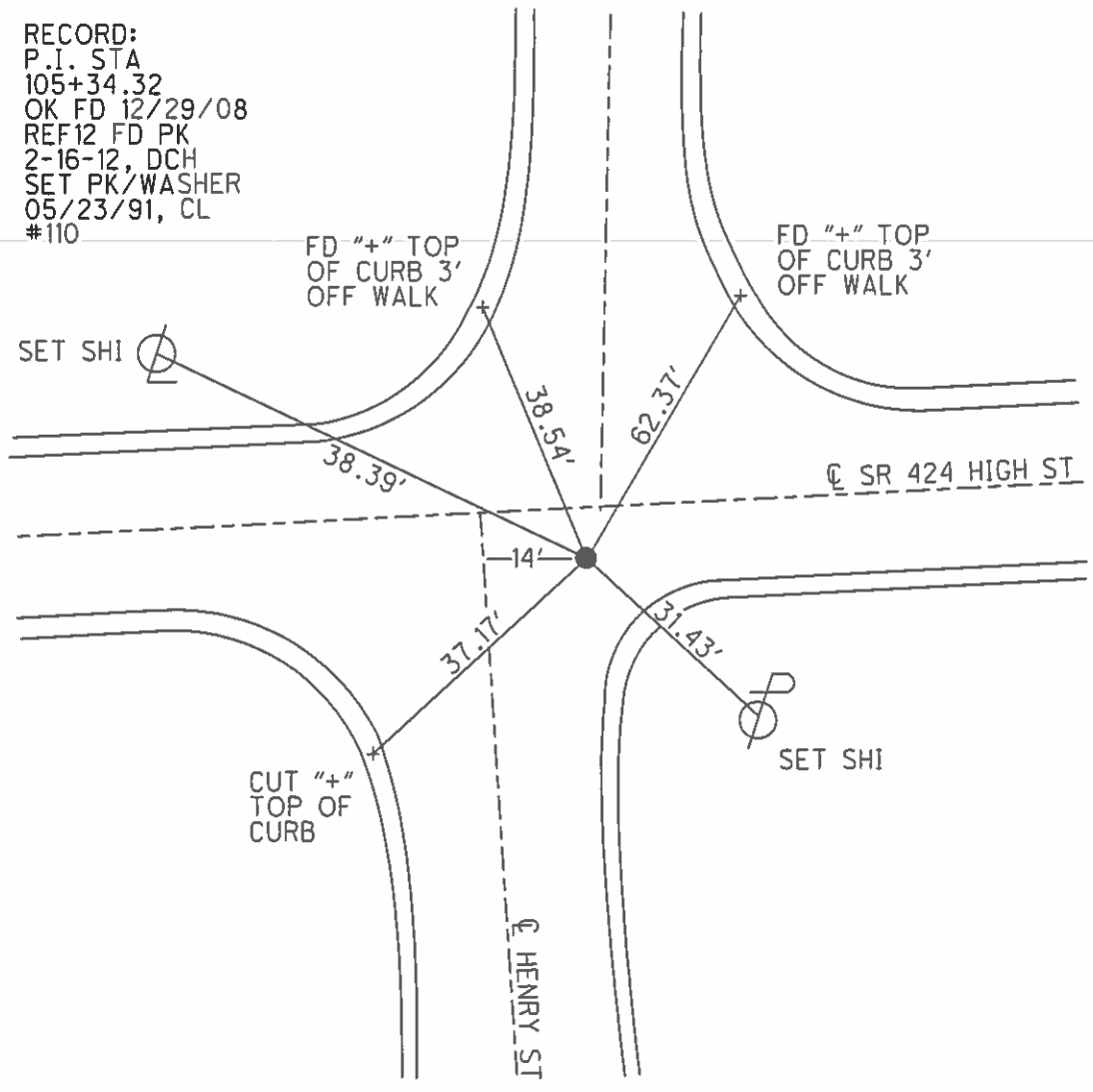
**O.D.O.T. DISTRICT 2 SURVEY OFFICE (USE ONLY)**

PERSONNEL	REFERENCE NO.	11	SHEET	11	OF	48
NOTES	HOMAN	DATE	03/06/12	ROUTE	SR 424	
H.C.	HOMAN	WEATHER	CLEAR	COUNTY	HENRY	
R.C.	ROUSOS	TEMP.	40°	TOWNSHIP	FLATROCK	
				SECTION	8-IN FLORIDA	
				T	4	N
				R	6	E

TYPE MONUMENT \_\_\_\_\_ PK \_\_\_\_\_  
~~ON SURFACE~~ - BELOW \_\_\_\_\_ ON \_\_\_\_\_  
~~LEFT~~ - ~~C~~ PAV'T - RIGHT \_\_\_\_\_ 12.8 \_\_\_\_\_  
 0.0 TO RT EDGE PAVEMENT  
 S.L.M. \_\_\_\_\_ 105+45  
 Grid: Northing: 607730.584 Easting: 1501380.449



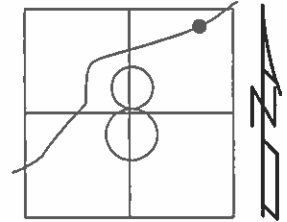
RECORD:  
 P.I. STA  
 105+34.32  
 OK FD 12/29/08  
 REF 12 FD PK  
 2-16-12, DCH  
 SET PK/WASHER  
 05/23/91, CL  
 #110



O.D.O.T. DISTRICT 2 SURVEY OFFICE (USE ONLY)

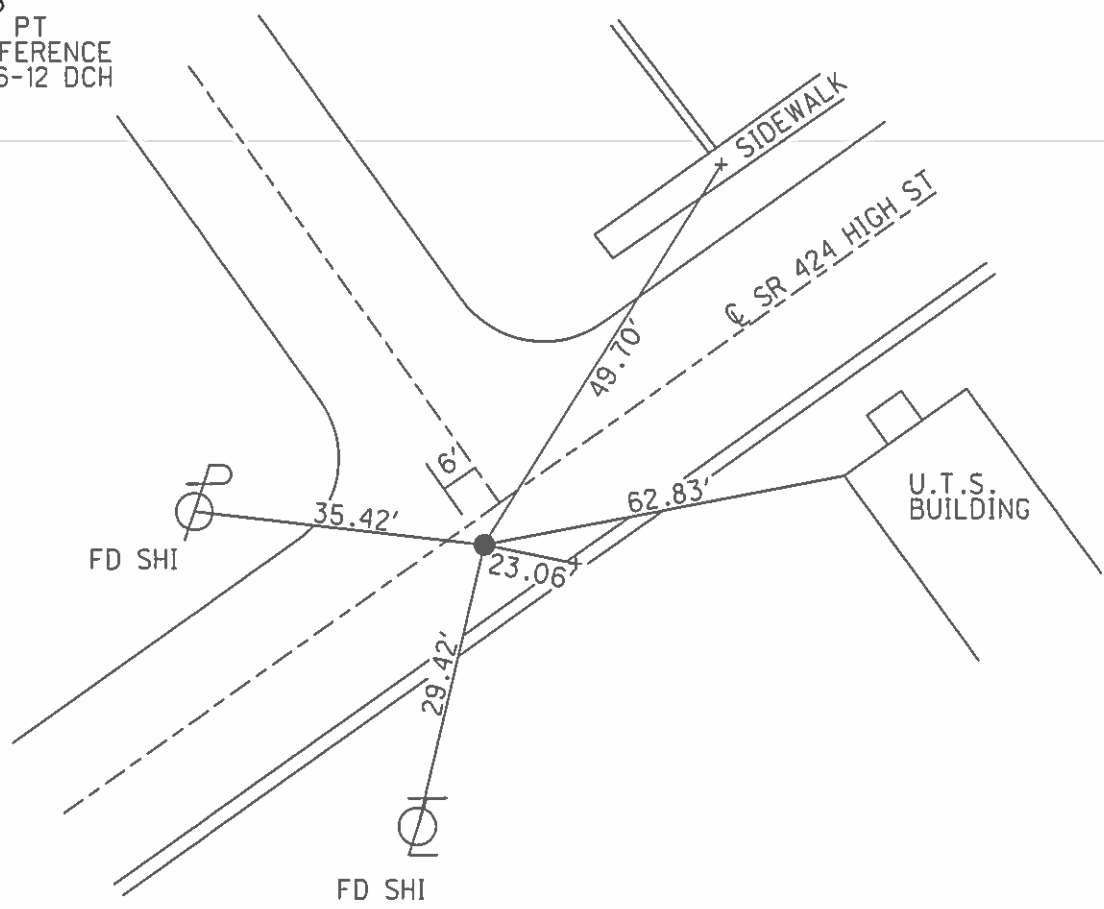
PERSONNEL	REFERENCE NO.	<u>12</u>	SHEET	<u>12</u>	OF	<u>48</u>
NOTES	<u>HOFFMAN</u>	DATE	<u>4-3-91</u>	ROUTE	<u>SR 424</u>	
H.C.	<u>LOEHRKE</u>	WEATHER	<u>CLEAR</u>	COUNTY	<u>HENRY</u>	
R.C.	<u>BARNHISEL</u>	TEMP.	<u>40°</u>	TOWNSHIP	<u>FLATROCK</u>	
				SECTION	<u>8-IN FLORIDA</u>	
				T	<u>4</u>	N
				R	<u>6</u>	E

TYPE MONUMENT R.R. SPK  
~~ON SURFACE~~ - BELOW 1 1/2"  
~~LEFT - C PAV'T - RIGHT~~ 1.8'  
20.8 TO RT EDGE PAVEMENT  
 S.L.M. 109+13



Grid: Northing: 607953.370 Easting: 1501682.383

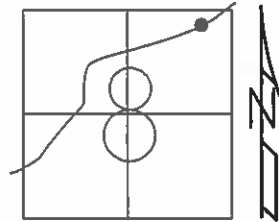
RECORD:  
 P.I. STA 109+10.68  
 REF. DESTROYED  
 12/29/08  
 REF13 CN PT  
 FROM REFERENCE  
 TIES 2-16-12 DCH  
 RNI



O.D.O.T. DISTRICT 2 SURVEY OFFICE (USE ONLY)

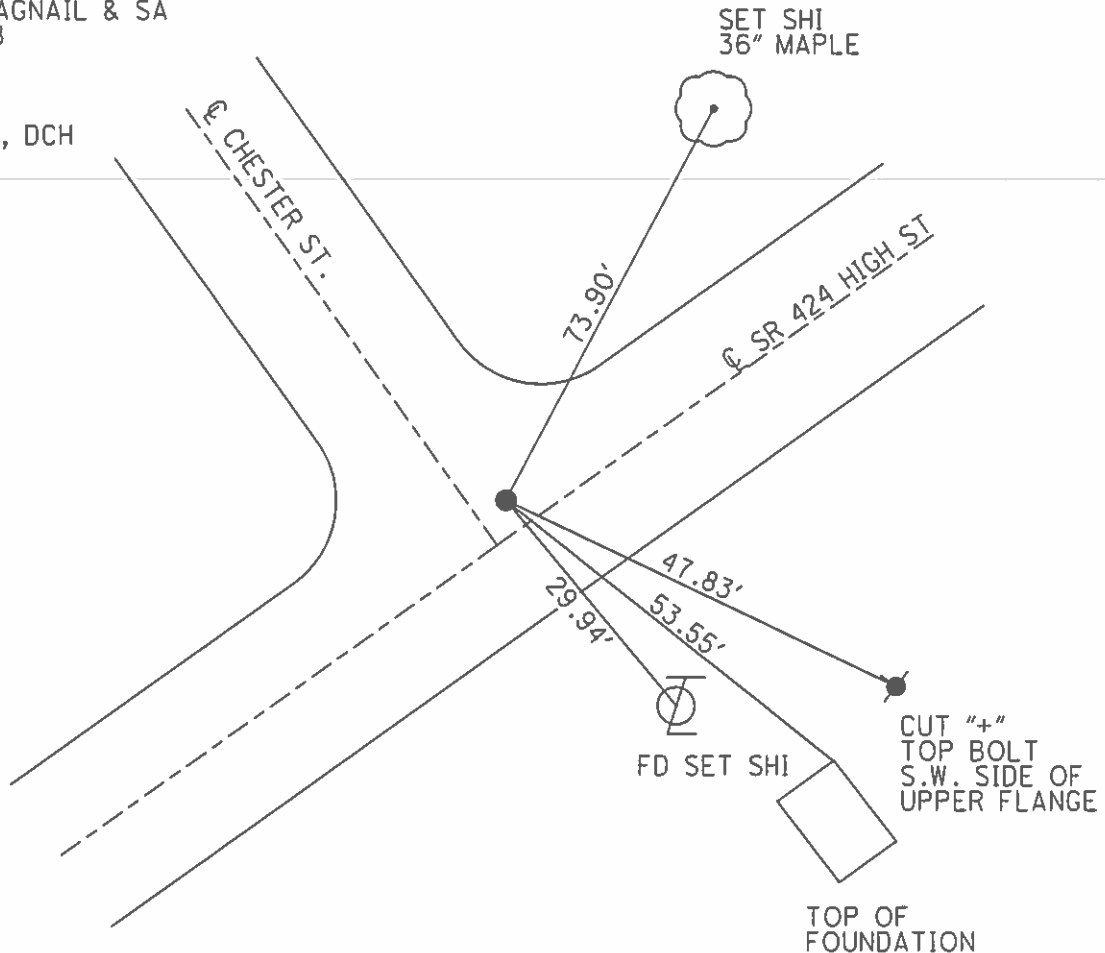
PERSONNEL \_\_\_\_\_ REFERENCE NO. 12-A SHEET 13 OF 48  
 NOTES HOMAN DATE 03/06/12 ROUTE SR 424  
 H.C. HOMAN WEATHER CLEAR COUNTY HENRY  
 R.C. ROUSOS TEMP. 40° TOWNSHIP FLATROCK  
 \_\_\_\_\_ SECTION 8-IN FLORIDA  
 \_\_\_\_\_ T 4 N R 6 E

TYPE MONUMENT SHANK & NAIL  
~~ON SURFACE~~ - BELOW 1 1/2"  
 LEFT - ~~C-PAVT~~ - RIGHT 2.6'  
9.1 TO LT EDGE PAVEMENT  
 S.L.M. 119+19



Grid: Northing: 608622.927 Easting: 1502431.186

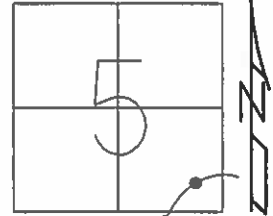
SET P.K./WASHER  
 5-23-91, CL  
 RESET MAGNAIL & SA  
 12/29/08  
 #111  
 REF 14  
 FD MAG  
 02/21/12, DCH



O.D.O.T. DISTRICT 2 SURVEY OFFICE (USE ONLY)

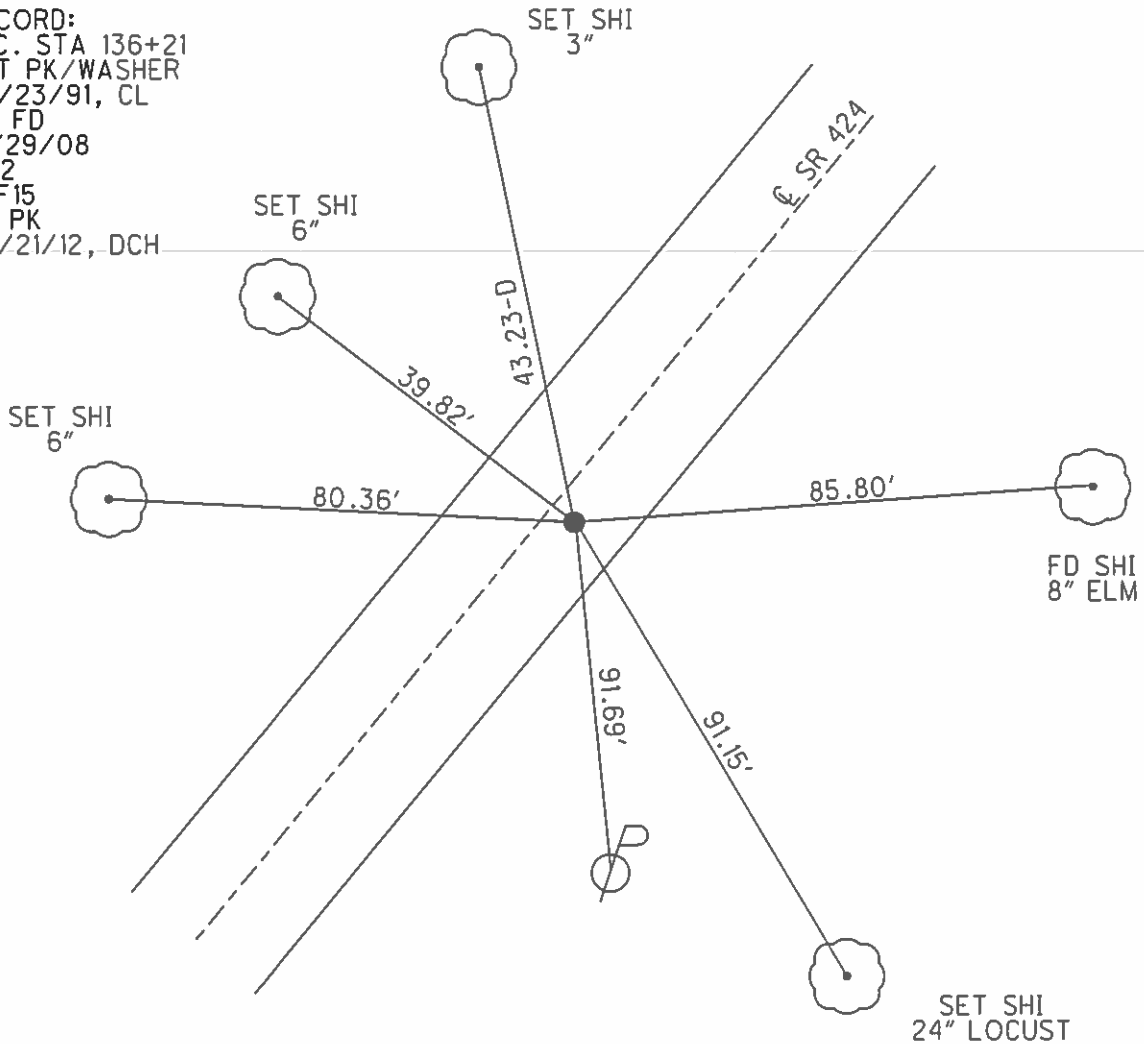
PERSONNEL \_\_\_\_\_ REFERENCE NO. 12-B SHEET 14 OF 48  
 NOTES HOMAN DATE 03/06/12 ROUTE SR 424  
 H.C. HOMAN WEATHER CLEAR COUNTY HENRY  
 R.C. ROUSOS TEMP. 40° TOWNSHIP FLATROCK  
 \_\_\_\_\_ SECTION 5  
 \_\_\_\_\_ T 4 N R 6 E

TYPE MONUMENT \_\_\_\_\_ PK \_\_\_\_\_  
 ON SURFACE - ~~BELOW~~ \_\_\_\_\_ ON \_\_\_\_\_  
~~LEFT - C PAVT~~ - RIGHT 2.7'  
9.5 TO RT EDGE PAVEMENT  
 S.L.M. \_\_\_\_\_ 136+21



Grid: Northing: 609756.260 Easting: 1503699.947

RECORD:  
 P.C. STA 136+21  
 SET PK/WASHER  
 05/23/91, CL  
 OK FD  
 12/29/08  
 #112  
 REF15  
 FD PK  
 02/21/12, DCH

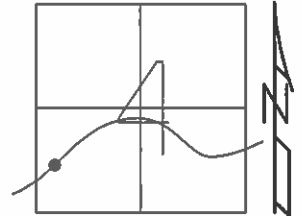


O.D.O.T. DISTRICT 2 SURVEY OFFICE (USE ONLY)

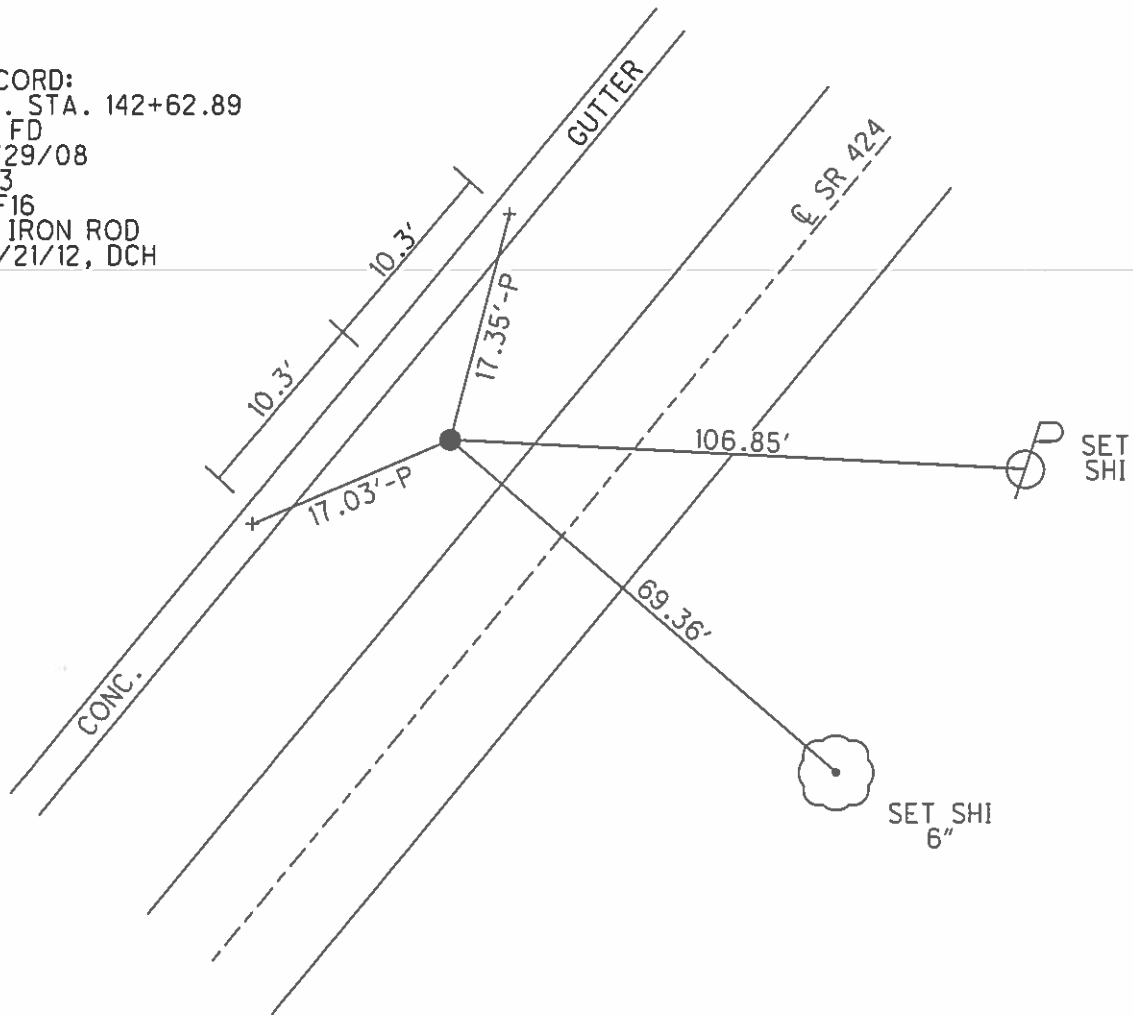
PERSONNEL	REFERENCE NO.	12-C	SHEET	15	OF	48
NOTES	HOMAN	DATE	03/07/12	ROUTE	SR 424	
H.C.	HOMAN	WEATHER	CLEAR	COUNTY	HENRY	
R.C.	ROUSOS	TEMP.	40°	TOWNSHIP	FLATROCK	
				SECTION	4	
				T	4	N
				R	6	E

TYPE MONUMENT 5/8" IRON ROD  
~~ON SURFACE~~ - BELOW 3"  
 LEFT - ~~C PAV'T~~ - RIGHT 15.5'  
3.8 TO LT EDGE PAVEMENT  
 S.L.M. 142+67

Grid: Northing: 610186.470 Easting: 1504181.127



RECORD:  
 P.I. STA. 142+62.89  
 OK FD  
 12/29/08  
 #113  
 REF16  
 FD IRON ROD  
 02/21/12, DCH

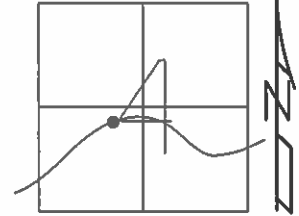


O.D.O.T. DISTRICT 2 SURVEY OFFICE (USE ONLY)

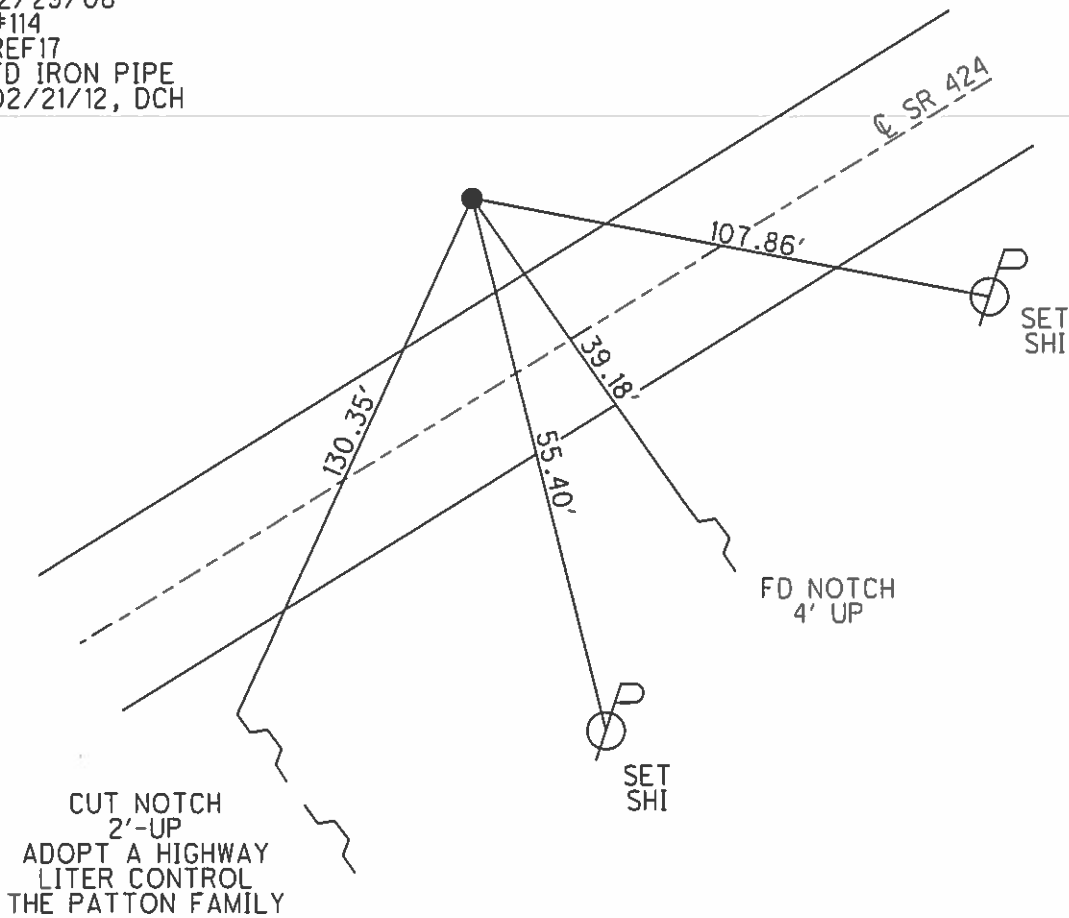
PERSONNEL	REFERENCE NO.	12-D	SHEET	16	OF	48
NOTES	HOMAN	DATE	03/07/12	ROUTE	SR 424	
H.C.	HOMAN	WEATHER	CLEAR	COUNTY	HENRY	
R.C.	ROUSOS	TEMP.	40°	TOWNSHIP	FLATROCK	
				SECTION	4	
				T	4	N
				R	6	E

TYPE MONUMENT 1 1/2" IRON PIPE  
 ON SURFACE - ~~BELOW~~ 1"  
 LEFT - ~~C PAV'T~~ - RIGHT 17.6  
5.4' TO LT EDGE PAVEMENT  
 S.L.M. 158+15

Grid: Northing: 611082.544 Easting: 1505445.611



RECORD:  
 P.I. STA. 158+11.61  
 OK FD  
 12/29/08  
 #114  
 REF17  
 FD IRON PIPE  
 02/21/12, DCH

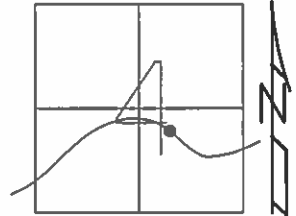




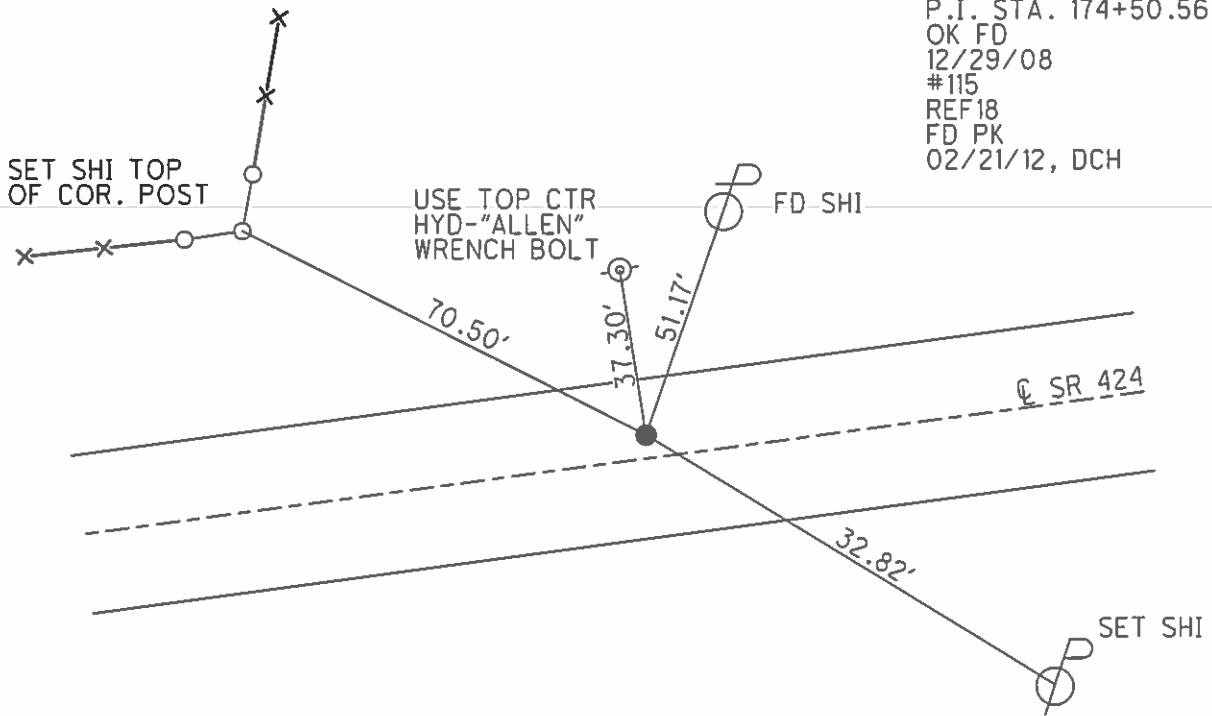
O.D.O.T. DISTRICT 2 SURVEY OFFICE (USE ONLY)

PERSONNEL	REFERENCE NO.	12-E	SHEET	17	OF	48
NOTES	HOMAN	DATE	03/07/12	ROUTE	SR 424	
H.C.	HOMAN	WEATHER	CLEAR	COUNTY	HENRY	
R.C.	ROUSOS	TEMP.	40°	TOWNSHIP	FLATROCK	
				SECTION	4	
				T	4	R
				N		E

TYPE MONUMENT \_\_\_\_\_ PK \_\_\_\_\_  
 ON SURFACE - ~~BELOW~~ \_\_\_\_\_ ON \_\_\_\_\_  
 LEFT - ~~C~~ PAV'T - ~~RIGHT~~ \_\_\_\_\_ 3.3' \_\_\_\_\_  
 9.0 TO LT EDGE PAVEMENT  
 S.L.M. \_\_\_\_\_ 174+58



Grid: Northing: 611458.069 Easting: 1507046.235

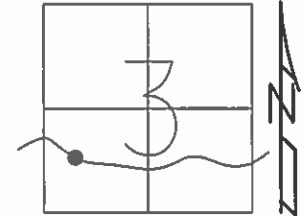


RECORD:  
 P.I. STA. 174+50.56  
 OK FD  
 12/29/08  
 #115  
 REF18  
 FD PK  
 02/21/12, DCH

O.D.O.T. DISTRICT 2 SURVEY OFFICE (USE ONLY)

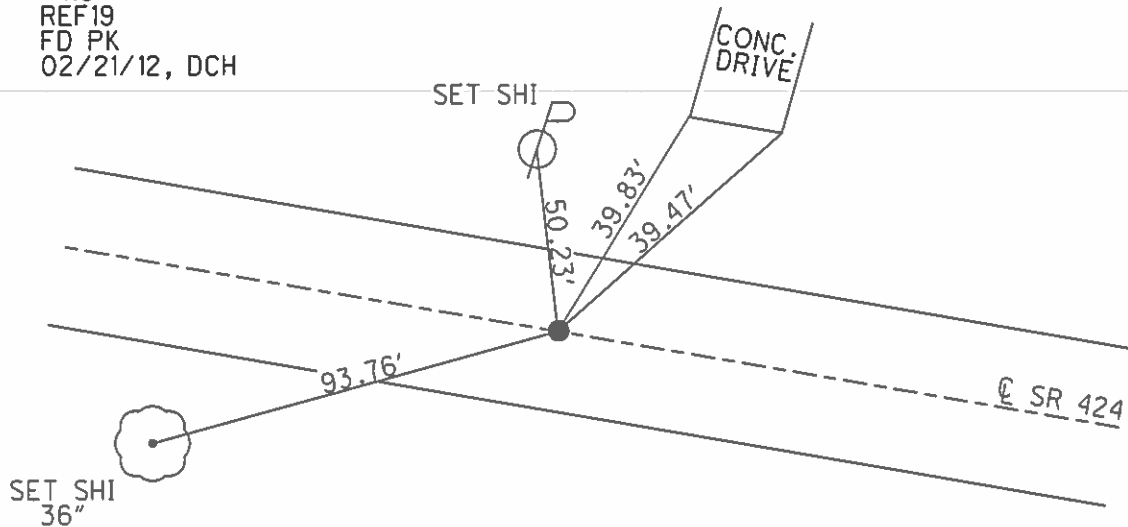
PERSONNEL	REFERENCE NO.	12-F	SHEET	18	OF	48
NOTES	HOMAN	DATE	03/07/12	ROUTE	SR 424	
H.C.	HOMAN	WEATHER	CLEAR	COUNTY	HENRY	
R.C.	ROUSOS	TEMP.	40°	TOWNSHIP	FLATROCK	
				SECTION	3	
				T	4	N
				R	6	E

TYPE MONUMENT PK/WASHER  
 ON SURFACE - ~~BELOW~~ ON  
~~LEFT~~ - ℄ PAV'T - ~~RIGHT~~ ON  
12.2 TO RT EDGE PAVEMENT  
 S.L.M. 209+58



Grid: Northing: 610998.110 Easting: 1510452.954

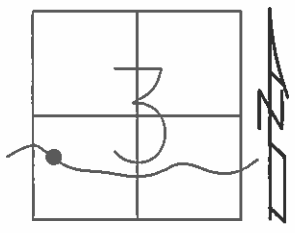
RECORD:  
 STA. ±210+70  
 OK FD  
 12/29/08  
 #116  
 REF19  
 FD PK  
 02/21/12, DCH



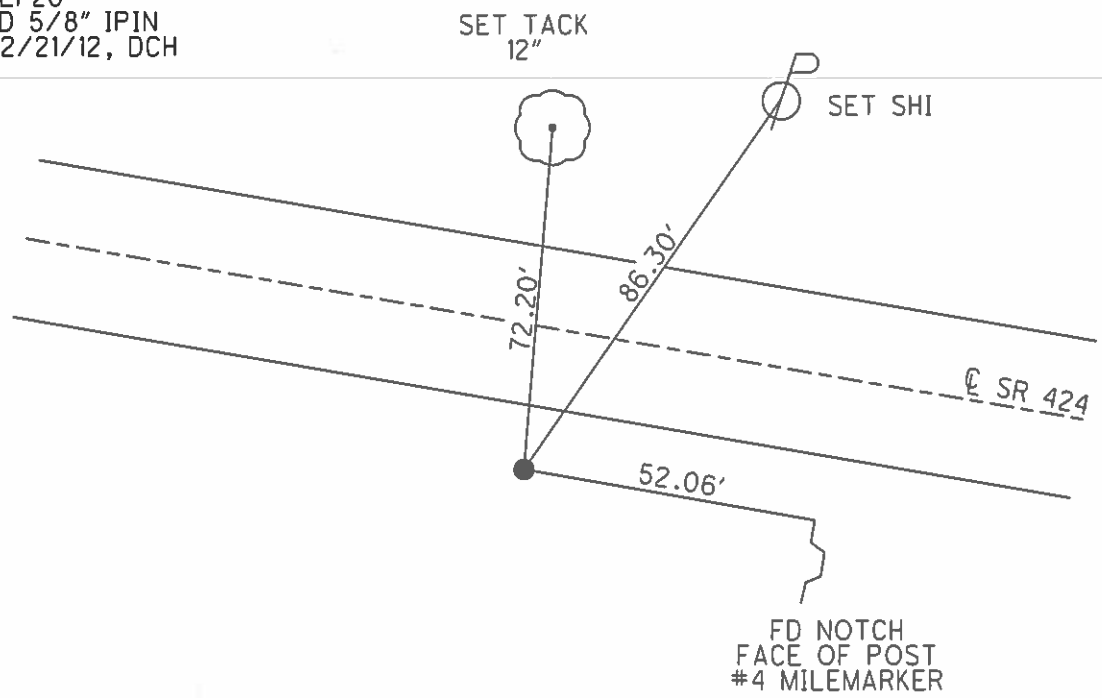
O.D.O.T. DISTRICT 2 SURVEY OFFICE (USE ONLY)

PERSONNEL \_\_\_\_\_ REFERENCE NO. 12-G SHEET 19 OF 48  
 NOTES HOMAN DATE 03/07/12 ROUTE SR 424  
 H.C. HOMAN WEATHER CLEAR COUNTY HENRY  
 R.C. ROUSOS TEMP. 40° TOWNSHIP FLATROCK  
 \_\_\_\_\_ SECTION 3  
 \_\_\_\_\_ T 4 N R 6 E

TYPE MONUMENT 1/2" IRON ROD  
~~ON SURFACE~~ - BELOW 3"  
~~LEFT - C PAVT~~ - RIGHT 19.8'  
7.3 TO RT EDGE PAVEMENT  
 S.L.M. 211+23  
 Grid: Northing: 610930.152 Easting: 1510605.723



RECORD:  
 P.I. STA. 211+51.85  
 OK FD  
 12/29/08  
 #117  
 REF20  
 FD 5/8" IPIN  
 02/21/12, DCH

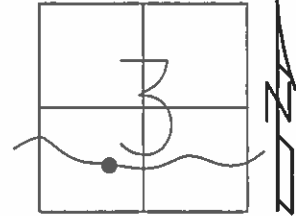


O.D.O.T. DISTRICT 2 SURVEY OFFICE (USE ONLY)

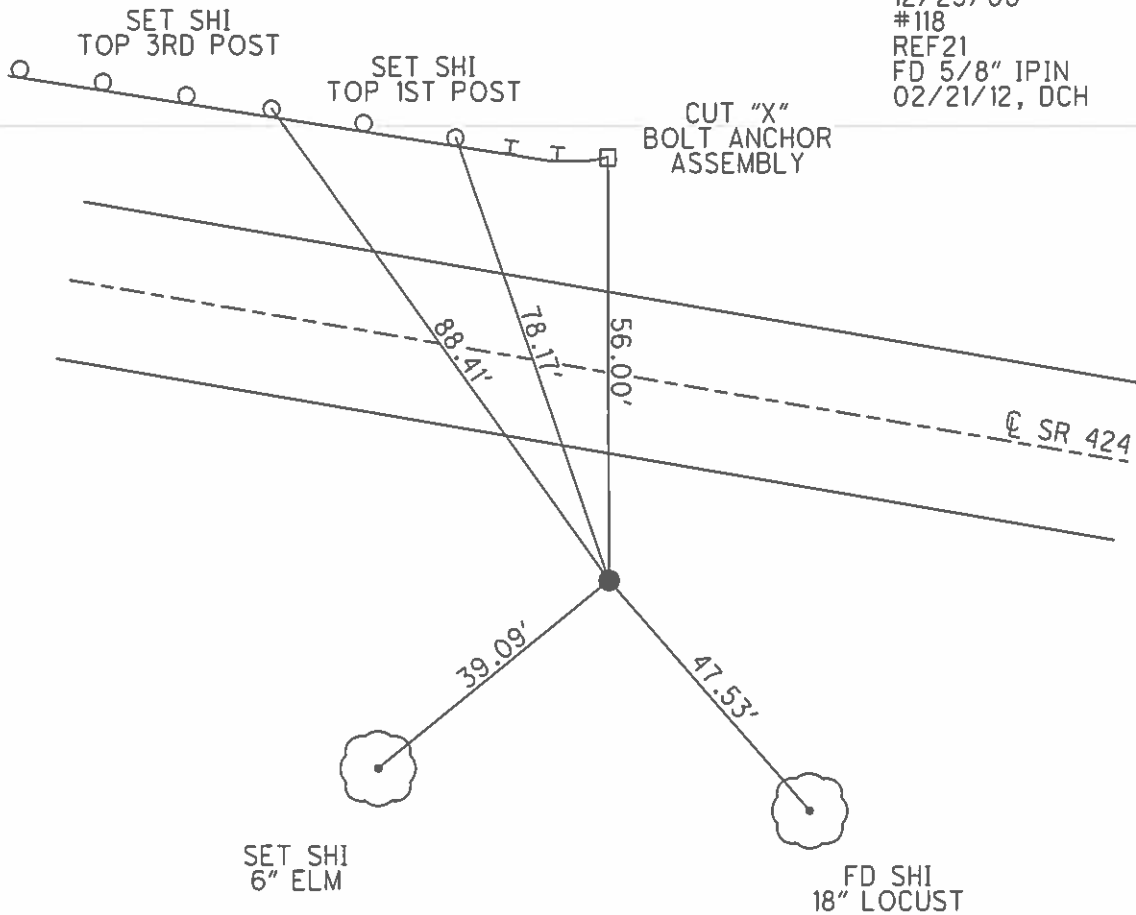
PERSONNEL \_\_\_\_\_ REFERENCE NO. 12-G-A SHEET 20 OF 48  
 NOTES HOMAN DATE 05/08/12 ROUTE SR 424  
 H.C. ROUSOS WEATHER CLOUDY COUNTY HENRY  
 R.C. HARBAUGH TEMP. 50° TOWNSHIP FLATROCK  
 \_\_\_\_\_ SECTION 3  
 \_\_\_\_\_ T 4 N R 6 E

TYPE MONUMENT 1/2" IRON ROD  
~~ON SURFACE~~ - BELOW 2"  
~~LEFT - C PAV'T~~ - RIGHT 26.0'  
13.6 TO RT EDGE PAVEMENT  
 S.L.M. 219+78

Grid: Northing: 610745.316 Easting: 1511443.274



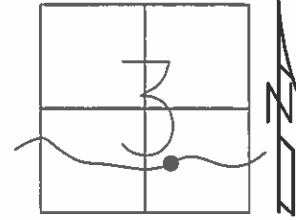
RECORD:  
 P.I. STA. 220+09.22  
 OK FD  
 12/29/08  
 #118  
 REF21  
 FD 5/8" IPIN  
 02/21/12, DCH



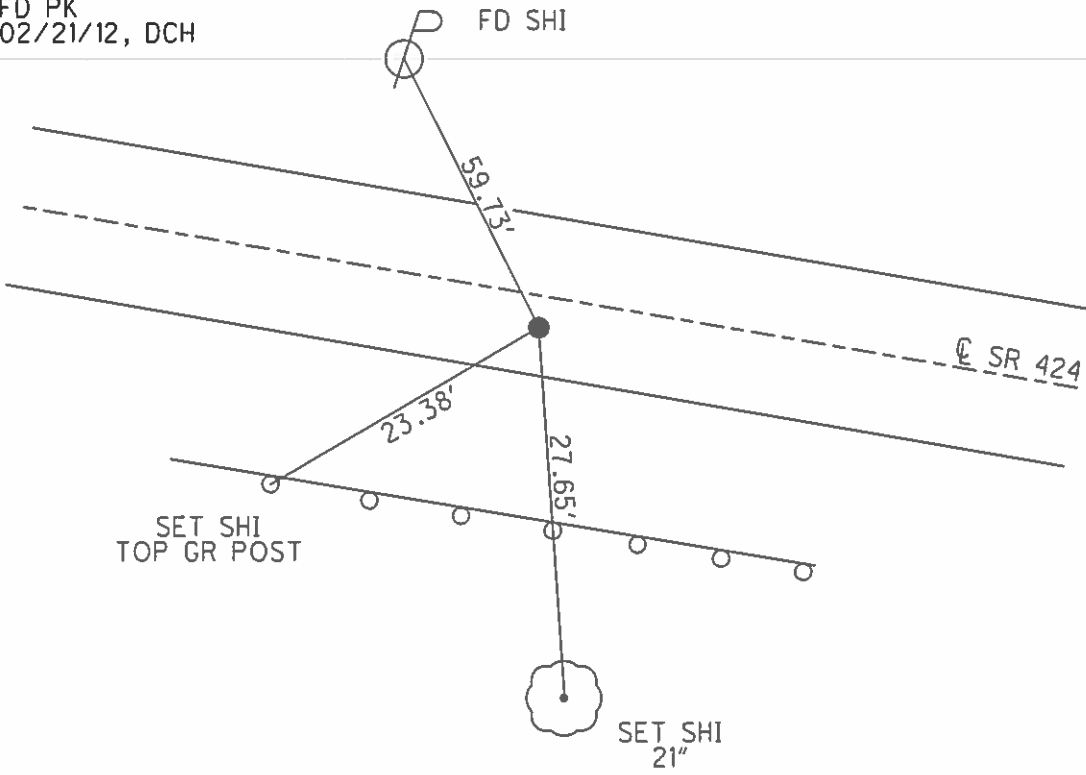
O.D.O.T. DISTRICT 2 SURVEY OFFICE (USE ONLY)

PERSONNEL \_\_\_\_\_ REFERENCE NO. 12-H SHEET 21 OF 48  
 NOTES HOMAN DATE 03/07/12 ROUTE SR 424  
 H.C. HOMAN WEATHER CLEAR COUNTY HENRY  
 R.C. ROUSOS TEMP. 45° TOWNSHIP FLATROCK  
 \_\_\_\_\_ SECTION 3  
 \_\_\_\_\_ T 4 N R 6 E

TYPE MONUMENT \_\_\_\_\_ PK \_\_\_\_\_  
 ON SURFACE - ~~BELOW~~ \_\_\_\_\_ ON \_\_\_\_\_  
~~LEFT - C PAV'T~~ - RIGHT 3.4  
9.1 TO RT EDGE PAVEMENT  
 S.L.M. 229+39  
 Grid: Northing: 610708.612 Easting: 1512403.912



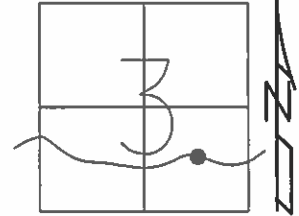
RECORD:  
 P.I. STA. 229+70.50  
 OK FD  
 12/29/08  
 #119  
 REF 22  
 FD PK  
 02/21/12, DCH



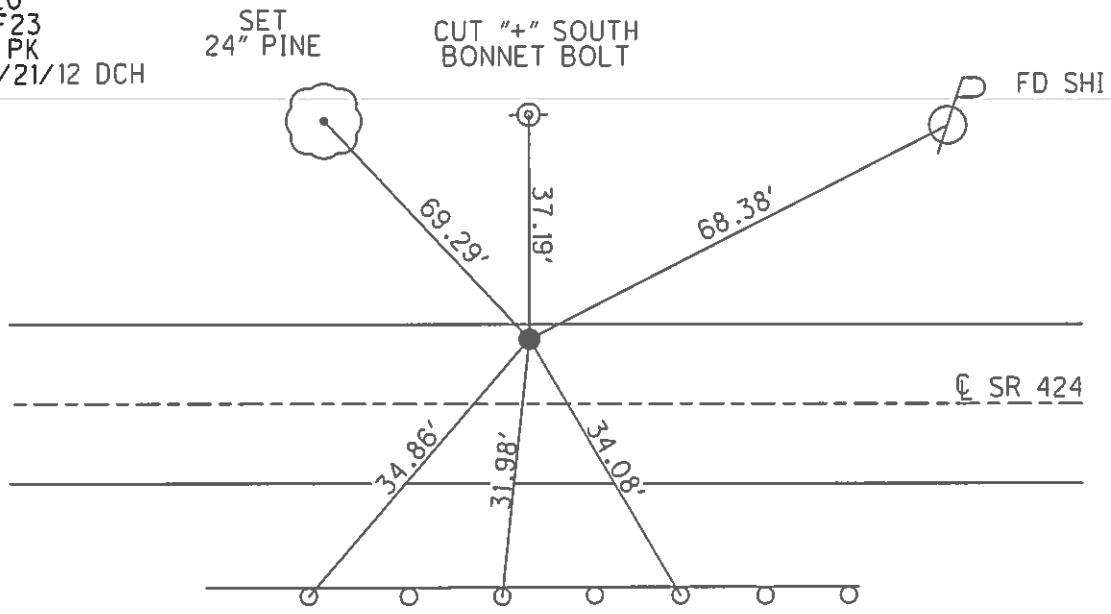
O.D.O.T. DISTRICT 2 SURVEY OFFICE (USE ONLY)

PERSONNEL \_\_\_\_\_ REFERENCE NO. 12-1 SHEET 22 OF 48  
 NOTES HOMAN DATE 03/07/12 ROUTE SR 424  
 H.C. HOMAN WEATHER CLEAR COUNTY HENRY  
 R.C. ROUSOS TEMP. 45° TOWNSHIP FLATROCK  
 \_\_\_\_\_ SECTION 3  
 \_\_\_\_\_ T 4 N R 6 E

TYPE MONUMENT \_\_\_\_\_ PK/WASHER \_\_\_\_\_  
 ON SURFACE - ~~BELOW~~ \_\_\_\_\_ ON \_\_\_\_\_  
 LEFT - ~~C PAV'T~~ - RIGHT \_\_\_\_\_ 11.0' \_\_\_\_\_  
 \_\_\_\_\_ 0.7 TO LT EDGE PAVEMENT \_\_\_\_\_  
 S.L.M. \_\_\_\_\_ 240+18 \_\_\_\_\_  
 Grid: Northing: 610810.190 Easting: 1513460.916



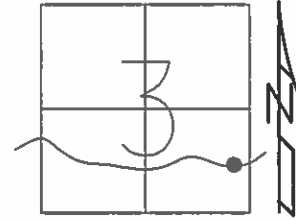
RECORD:  
 P.I. STA. 240+51.33  
 OK FD  
 12/29/08  
 #120  
 REF23  
 FD PK  
 02/21/12 DCH



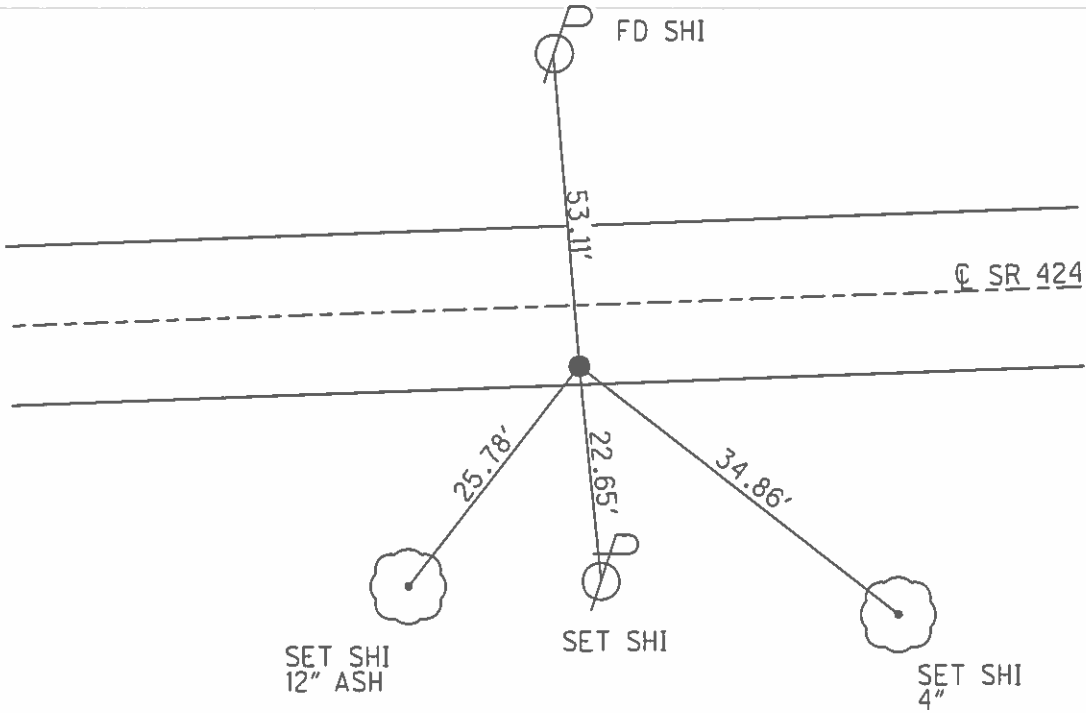
O.D.O.T. DISTRICT 2 SURVEY OFFICE (USE ONLY)

PERSONNEL \_\_\_\_\_ REFERENCE NO. 12-J SHEET 23 OF 48  
 NOTES HOMAN DATE 03/07/12 ROUTE SR 424  
 H.C. HOMAN WEATHER CLEAR COUNTY HENRY  
 R.C. ROUSOS TEMP. 45° TOWNSHIP FLATROCK  
 \_\_\_\_\_ SECTION 3  
 \_\_\_\_\_ T 4 N R 6 E

TYPE MONUMENT \_\_\_\_\_ PK/WASHER \_\_\_\_\_  
~~ON SURFACE~~ - BELOW 2"  
~~LEFT - C PAV'T~~ - RIGHT 9.1  
3.3 TO RT. EDGE PAVEMENT  
 S.L.M. 245+57  
 Grid: Northing: 610772.551 Easting: 1514001.157



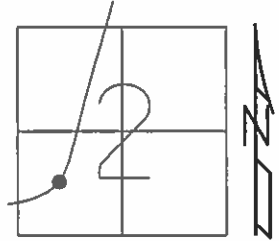
RECORD:  
 STA. 245+57  
 FD PK 2" DEEP  
 12/29/08  
 #121  
 REF 24  
 FD PK  
 02/21/12 DCH



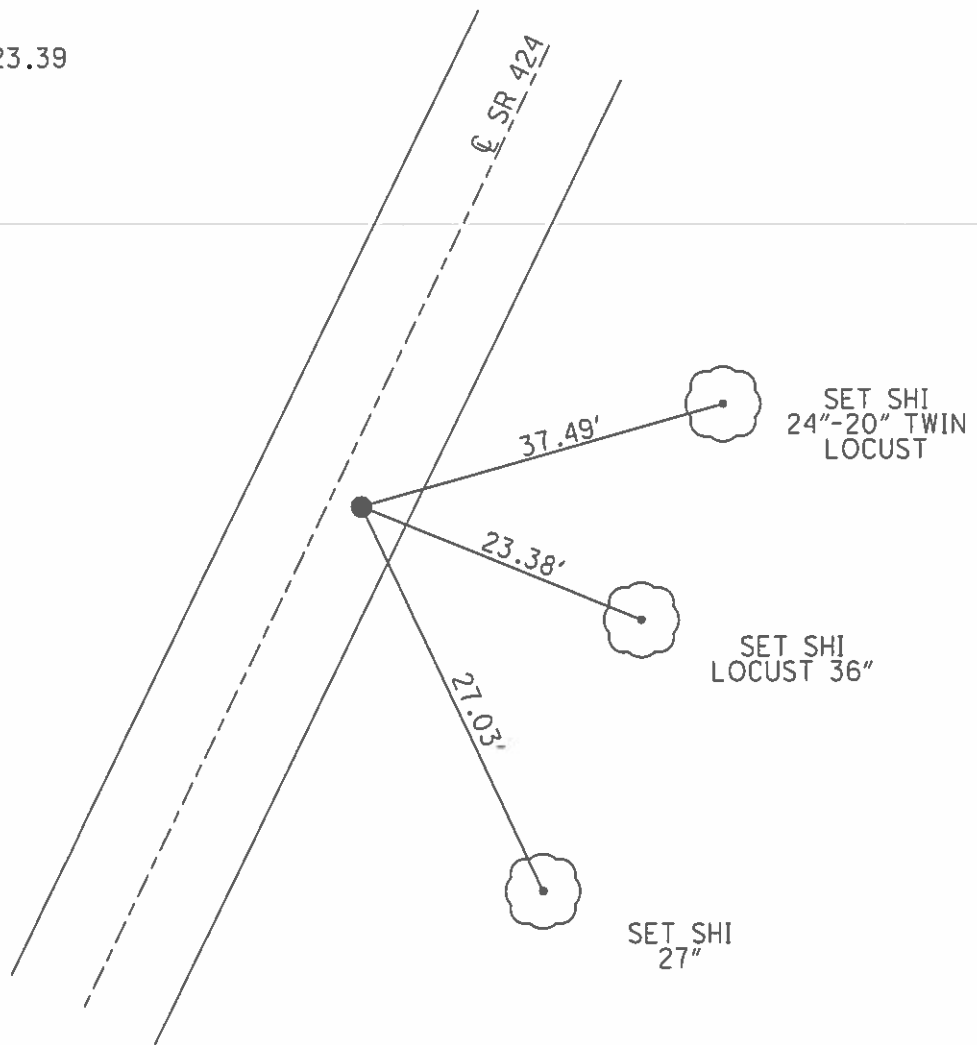
**O.D.O.T. DISTRICT 2 SURVEY OFFICE (USE ONLY)**

PERSONNEL \_\_\_\_\_ REFERENCE NO. 13 SHEET 24 OF 48  
 NOTES HOMAN DATE 03/07/12 ROUTE SR 424  
 H.C. HOMAN WEATHER CLEAR COUNTY HENRY  
 R.C. ROUSOS TEMP. 50° TOWNSHIP FLATROCK  
 \_\_\_\_\_ SECTION 2  
 \_\_\_\_\_ T 4 N R 6 E

TYPE MONUMENT \_\_\_\_\_ PK/WASHER \_\_\_\_\_  
 ON SURFACE - ~~BELOW~~ \_\_\_\_\_ 3"  
~~LEFT - C PAV'T~~ - RIGHT \_\_\_\_\_ 4.5'  
7.7 TO RT EDGE PAVEMENT  
 S.L.M. \_\_\_\_\_ 263+95  
 Grid: Northing: 611746.479 Easting: 1515418.917



RECORD:  
 P.I. STA. 264+23.39  
 OK FD  
 12/29/08  
 2" DEEP  
 #122  
 REF25  
 FD PK  
 02/21/12 DCH

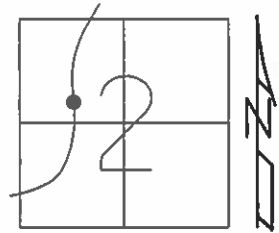




O.D.O.T. DISTRICT 2 SURVEY OFFICE (USE ONLY)

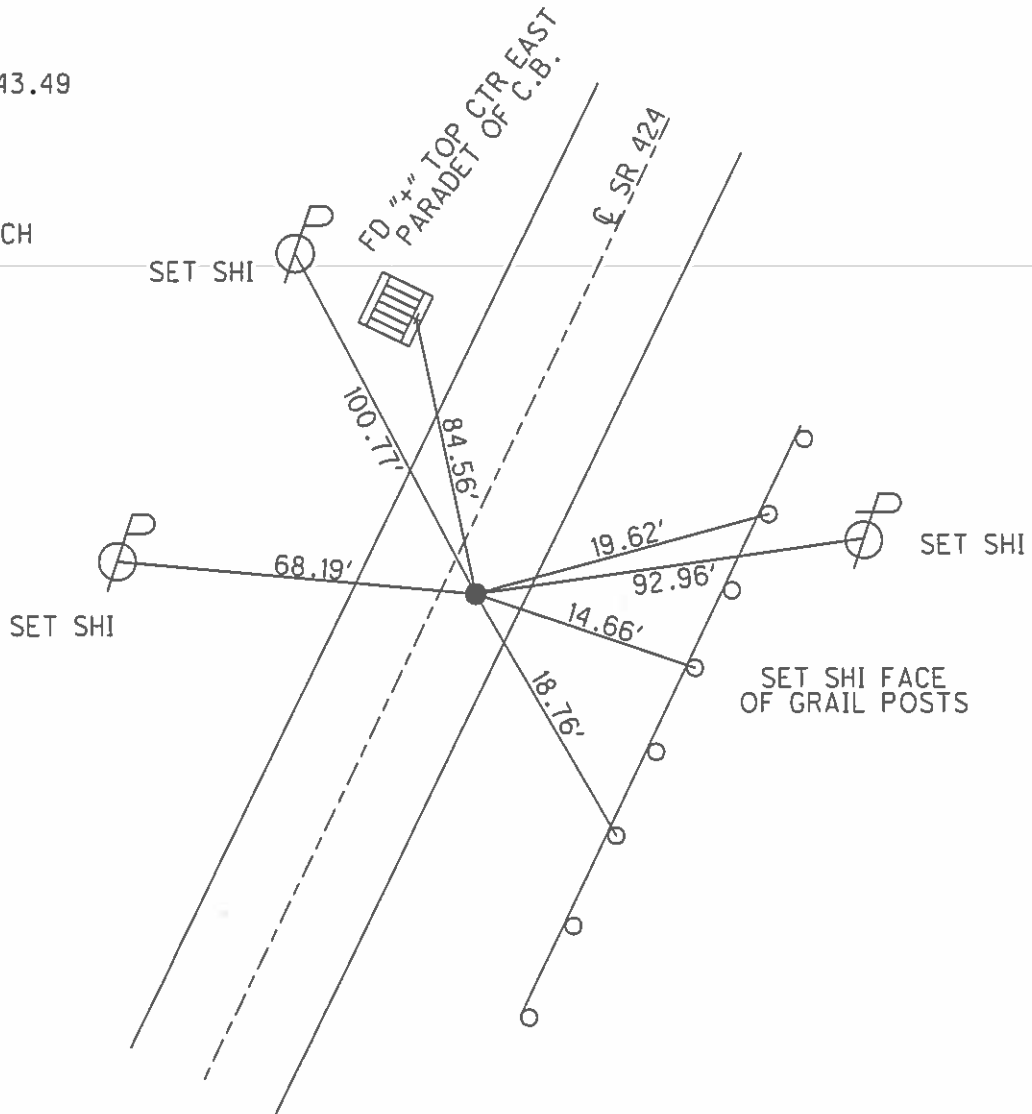
PERSONNEL	REFERENCE NO.	14	SHEET	25	OF	48
NOTES	HOMAN	DATE	03/07/12	ROUTE	SR 424	
H.C.	HOMAN	WEATHER	CLEAR	COUNTY	HENRY	
R.C.	ROUSOS	TEMP.	55°	TOWNSHIP	FLATROCK	
				SECTION	2	
				T	4	N
				R	6	E

TYPE MONUMENT \_\_\_\_\_ PK \_\_\_\_\_  
~~ON SURFACE~~ - BELOW \_\_\_\_\_ ON \_\_\_\_\_  
~~LEFT - C PAV'T~~ - RIGHT \_\_\_\_\_ 5.8 \_\_\_\_\_  
 6.4 TO RT EDGE PAVEMENT  
 S.L.M. \_\_\_\_\_ 273+15 \_\_\_\_\_



Grid: Northing: 612513.991 Easting: 1515926.668

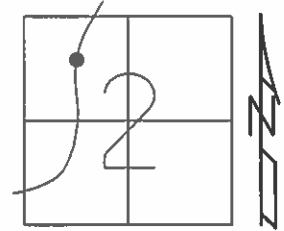
RECORD:  
 STA. 273+43.49  
 OK FD  
 12/29/08  
 #123  
 REF26  
 FD PK  
 02/21/12 DCH



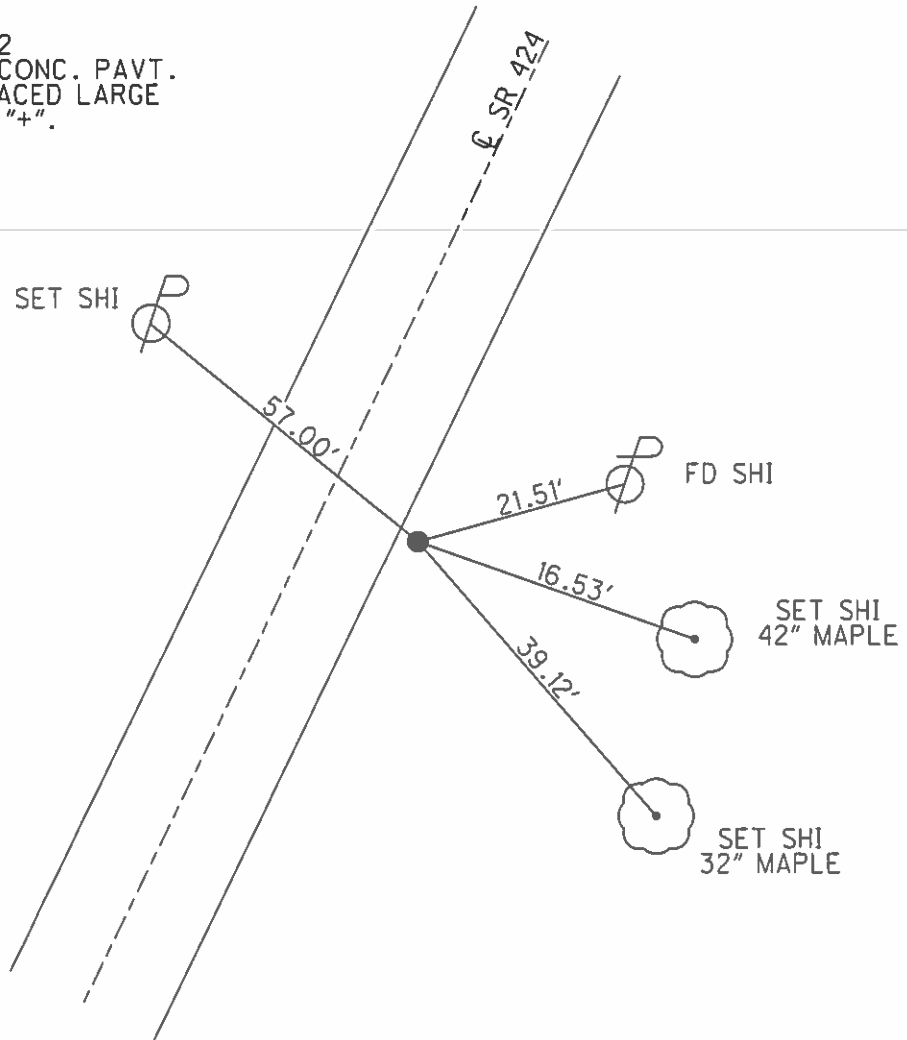
O.D.O.T. DISTRICT 2 SURVEY OFFICE (USE ONLY)

PERSONNEL \_\_\_\_\_ REFERENCE NO. 15 SHEET 26 OF 48  
 NOTES HOMAN DATE 03/07/12 ROUTE SR 424  
 H.C. HOMAN WEATHER CLEAR COUNTY HENRY  
 R.C. ROUSOS TEMP. 55° TOWNSHIP FLATROCK  
 SECTION 11  
 T 4 N R 6 E

TYPE MONUMENT \_\_\_\_\_ PK/WASHER \_\_\_\_\_  
 ON SURFACE - ~~BELOW~~ \_\_\_\_\_ ON \_\_\_\_\_  
~~LEFT - C-PAVT~~ - RIGHT 14.0  
2.2' TO RT EDGE PAVEMENT  
 S.L.M. 279+36  
 Grid: Northing: 613057.743 Easting: 1516228.332



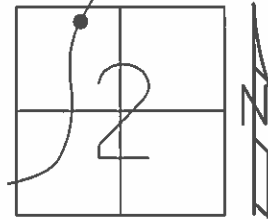
RECORD:  
 P.I. STA. 279+66.32  
 FD "+" CUT IN OLD CONC. PAVT.  
 8" BELOW BERM. PLACED LARGE  
 FLAT WASHER OVER "+".  
 3-29-83  
 OK FD  
 12/29/08  
 #124  
 REF27  
 FD PK  
 02/21/12



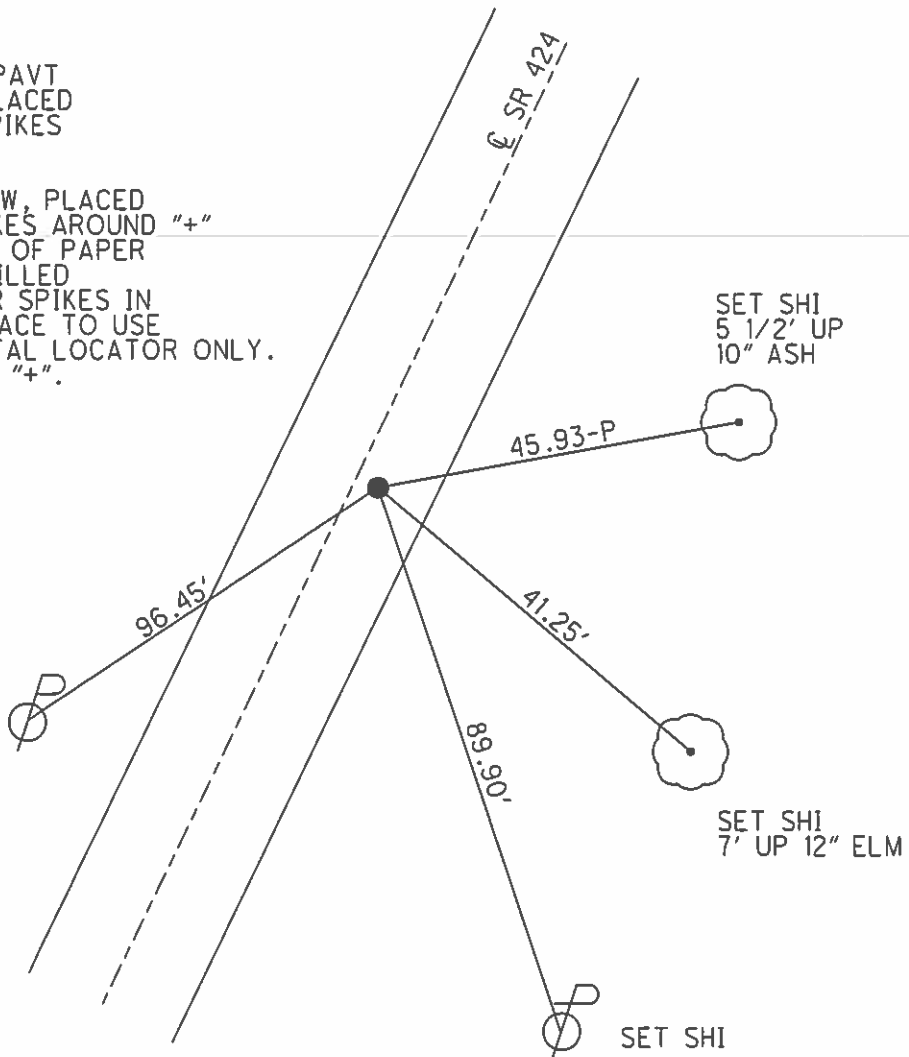
O.D.O.T. DISTRICT 2 SURVEY OFFICE (USE ONLY)

PERSONNEL \_\_\_\_\_ REFERENCE NO. 16 SHEET 27 OF 48  
 NOTES HOMAN DATE 02/21/12 ROUTE SR 424  
 H.C. HOMAN WEATHER CLOUDY COUNTY HENRY  
 R.C. ROUSOS TEMP. 35° TOWNSHIP FLATROCK  
 \_\_\_\_\_ SECTION 2  
 \_\_\_\_\_ T 4 N R 6 E

TYPE MONUMENT "+" IN CONC. PAVT  
~~ON SURFACE~~ - BELOW 10"  
~~LEFT - C PAVT~~ - RIGHT 14.8'  
3.4 TO RT EDGE PAVEMENT  
 S.L.M. 285+49



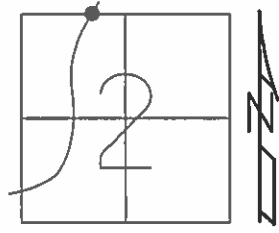
RECORD:  
 P.I. STA. 285+81.22  
 FD "+" CUT IN CONC. PAVT  
 7" BELOW SURFACE. PLACED  
 3 BENT SMALL R.R. SPIKES  
 AROUND "+".  
 3-29-83  
 FD "+" PAINTED YELLOW, PLACED  
 3 BENT SMALL RR SPIKES AROUND "+"  
 PLACED ROLDED PIECE OF PAPER  
 OVER SPIKES & BACKFILLED  
 PLACED TWO LARGE RR SPIKES IN  
 BACKFILL BELOW SURFACE TO USE  
 FOR LOCATION BY METAL LOCATOR ONLY.  
 SPIKES ARE NOT OVER "+".  
 04/03/91  
 FD  
 12/29/08  
 #125  
 REF28  
 FD "X"  
 02/21/12 DCH



O.D.O.T. DISTRICT 2 SURVEY OFFICE (USE ONLY)

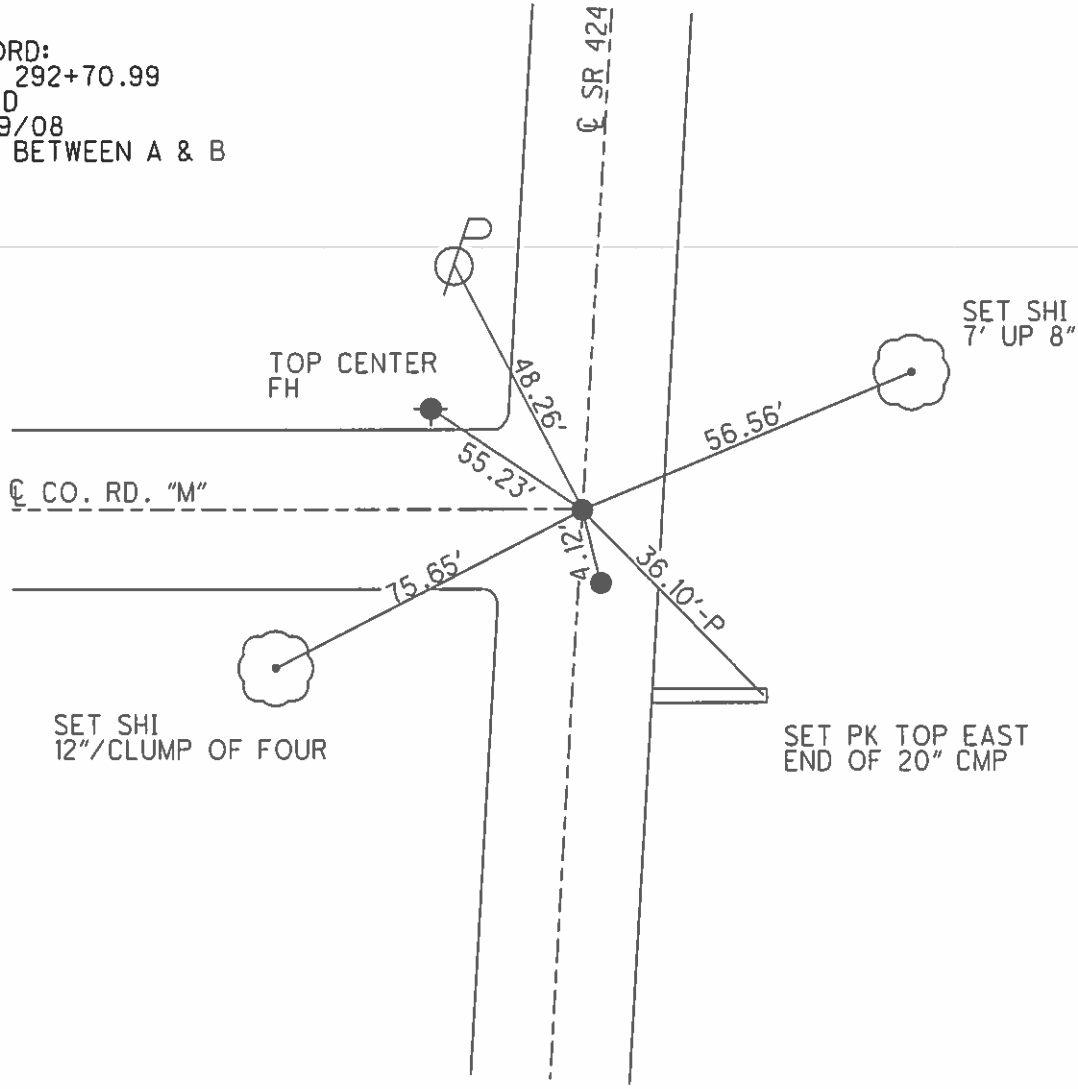
PERSONNEL \_\_\_\_\_ REFERENCE NO. 30 SHEET 28 OF 48  
 NOTES HOMAN DATE 02/22/12 ROUTE SR 424  
 H.C. HOMAN WEATHER CLOUDY COUNTY HENRY  
 R.C. ROUSOS TEMP. 35° TOWNSHIP FLATROCK  
 \_\_\_\_\_ SECTION 2  
 \_\_\_\_\_ T 4 N R 6 E

TYPE MONUMENT RR SPIKES BOTH  
 ON SURFACE - ~~BELOW~~ 3"  
~~LEFT - C~~ PAV'T - ~~RIGHT~~ ON  
12.2 TO RT EDGE PAVEMENT  
 S.L.M. \_\_\_\_\_ PT. "A" = 292+40



Grid: Northing: 614335.077 Easting: 1516464.173

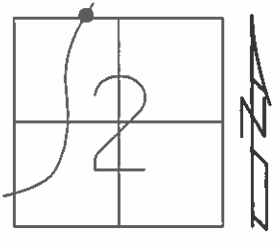
RECORD:  
 STA. 292+70.99  
 OK FD  
 12/29/08  
 4.12' BETWEEN A & B  
 #126



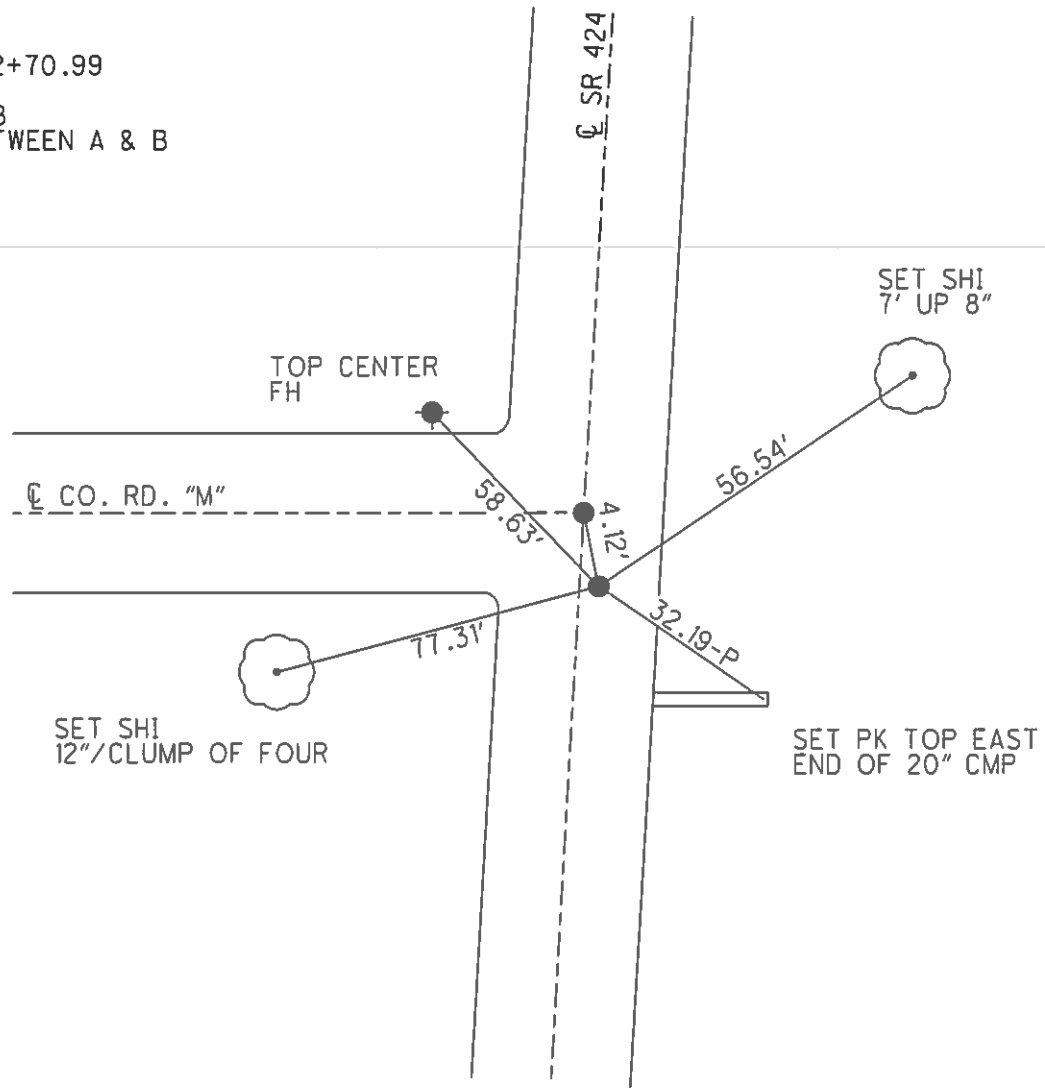
O.D.O.T. DISTRICT 2 SURVEY OFFICE (USE ONLY)

PERSONNEL \_\_\_\_\_ REFERENCE NO. 30 SHEET 29 OF 48  
 NOTES HOMAN DATE 02/22/12 ROUTE SR 424  
 H.C. HOMAN WEATHER CLOUDY COUNTY HENRY  
 R.C. ROUSOS TEMP. 35° TOWNSHIP NAPOLEON  
 \_\_\_\_\_ SECTION 2  
 \_\_\_\_\_ T 5 N R 6 E

TYPE MONUMENT \_\_\_\_\_ RR SPIKES  
 ON SURFACE - ~~BELOW~~ \_\_\_\_\_ 3"  
~~LEFT - C PAV'T~~ - RIGHT \_\_\_\_\_ 3.1'  
9.4 TO RT EDGE PAVEMENT  
 S.L.M. \_\_\_\_\_  
 Grid: Northing: 614335.077 Easting: 1516464.173



RECORD:  
 STA. 292+70.99  
 OK FD  
 12/29/08  
 4.12' BETWEEN A & B  
 #126

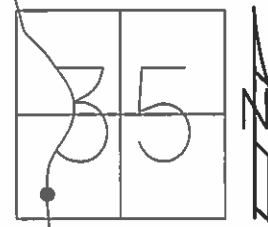


O.D.O.T. DISTRICT 2 SURVEY OFFICE (USE ONLY)

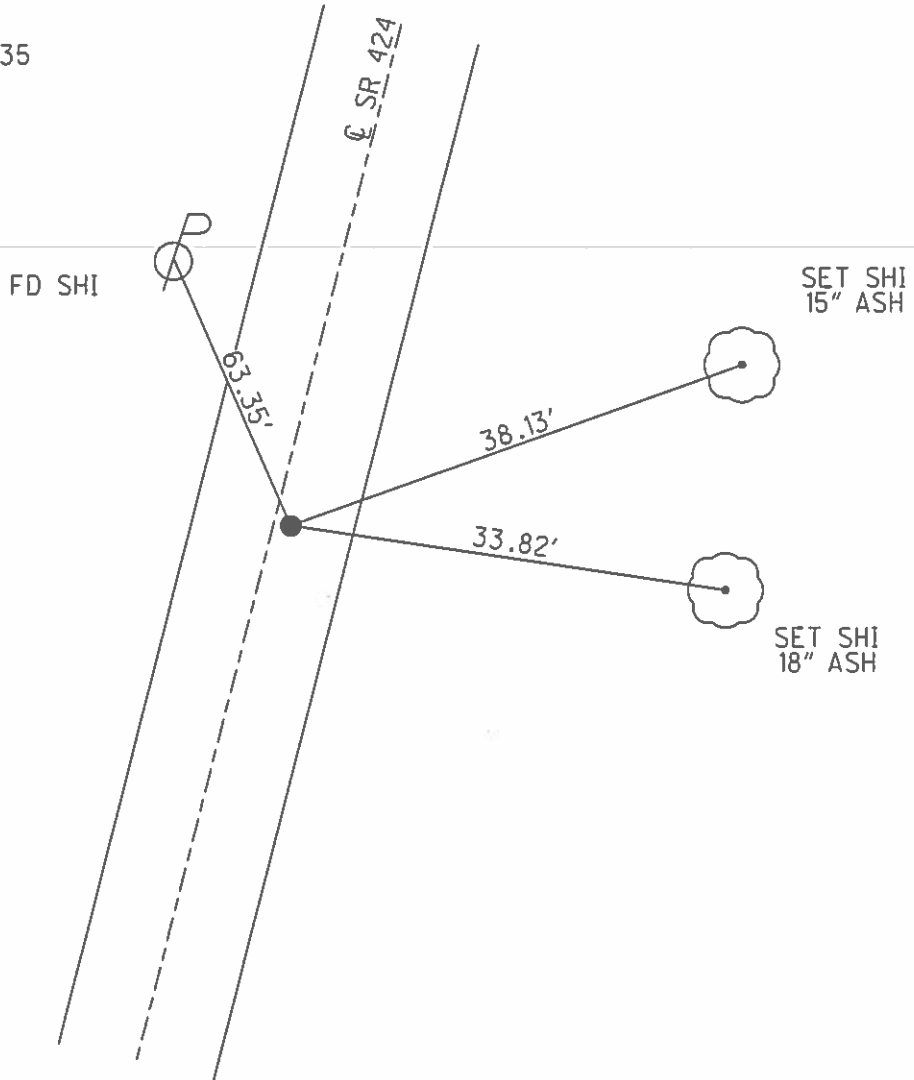
PERSONNEL \_\_\_\_\_ REFERENCE NO. 31 SHEET 30 OF 48  
 NOTES HOMAN DATE 03/09/12 ROUTE SR 424  
 H.C. HOMAN WEATHER CLEAR COUNTY HENRY  
 R.C. ROUSOS TEMP. 30° TOWNSHIP NAPOLEON  
 \_\_\_\_\_ SECTION 11  
 \_\_\_\_\_ T 5 N R 6 E

TYPE MONUMENT \_\_\_\_\_ P.K./WASHER \_\_\_\_\_  
 ON SURFACE - ~~BELOW~~ \_\_\_\_\_ ON \_\_\_\_\_  
~~LEFT - C PAV'T - RIGHT~~ \_\_\_\_\_ 0.8 \_\_\_\_\_  
11.1 TO RT EDGE PAVEMENT \_\_\_\_\_  
 S.L.M. \_\_\_\_\_ 299+00 \_\_\_\_\_

Grid: Northing: 614985.589 Easting: 1516572.329



RECORD:  
 P.I. STA. 299+30.35  
 OK FD  
 12/30/08  
 #127  
 REF31  
 FD PK  
 02/22/12 DCH

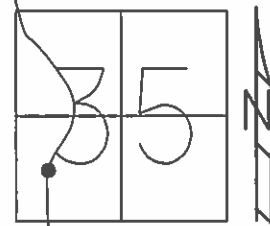


O.D.O.T. DISTRICT 2 SURVEY OFFICE (USE ONLY)

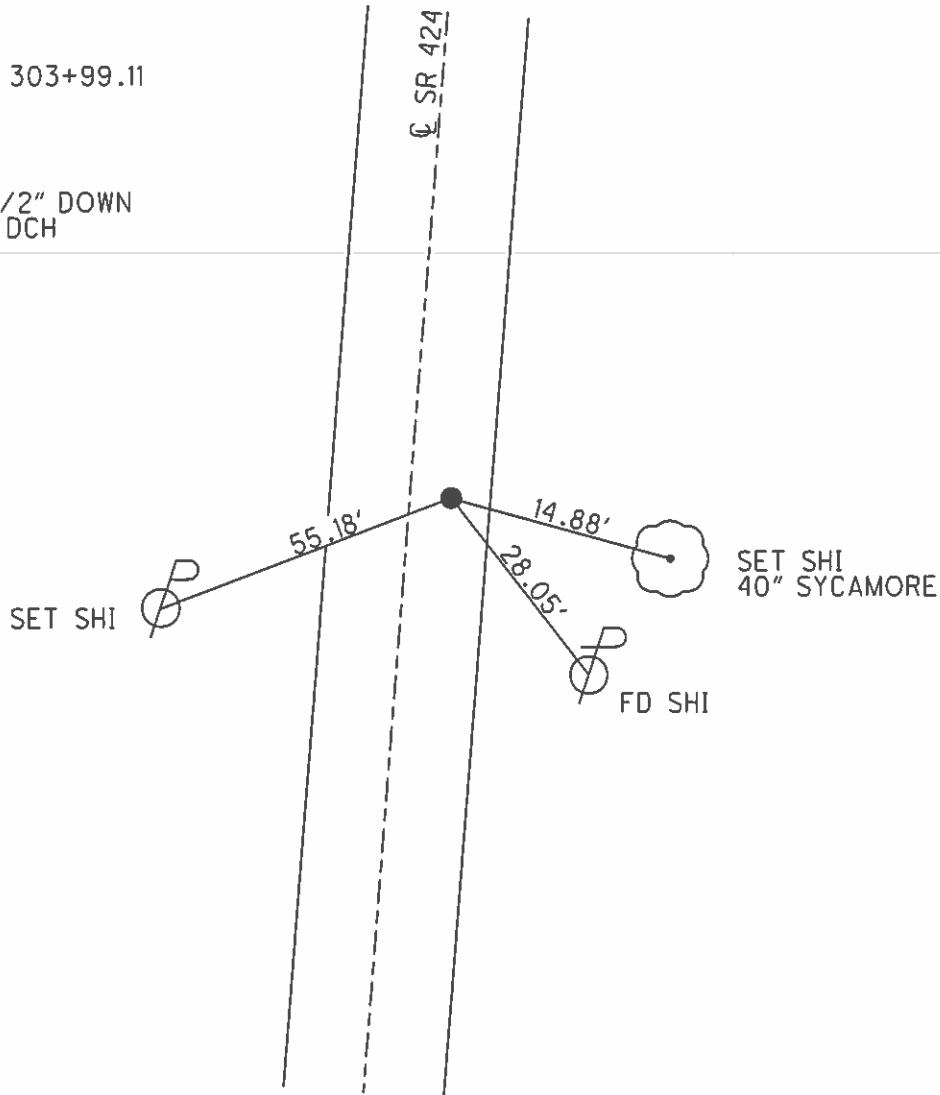
PERSONNEL \_\_\_\_\_ REFERENCE NO. 32 SHEET 31 OF 48  
 NOTES HOMAN DATE 03/09/12 ROUTE SR 424  
 H.C. HOMAN WEATHER CLEAR COUNTY HENRY  
 R.C. ROUSOS TEMP. 30° TOWNSHIP NAPOLEON  
 \_\_\_\_\_ SECTION 35  
 \_\_\_\_\_ T 5 N R 6 E

TYPE MONUMENT \_\_\_\_\_ PK/WASHER \_\_\_\_\_  
 ON SURFACE - ~~BELOW~~ \_\_\_\_\_ 1/2"  
~~LEFT - C PAV'T~~ - RIGHT \_\_\_\_\_ 8.3  
 \_\_\_\_\_ 3.8' TO RT EDGE PAVEMENT  
 S.L.M. \_\_\_\_\_ 303+69

Grid: Northing: 615442.152 Easting: 1516678.785



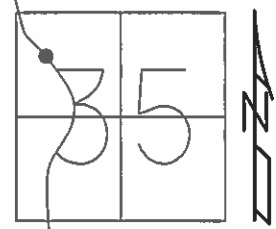
RECORD:  
 P.I. STA. 303+99.11  
 OK FD  
 12/30/08  
 #128  
 REF32  
 FD PK 1' 1/2" DOWN  
 02/22/12 DCH



O.D.O.T. DISTRICT 2 SURVEY OFFICE (USE ONLY)

PERSONNEL \_\_\_\_\_ REFERENCE NO. 35 SHEET 32 OF 48  
 NOTES HOMAN DATE 02/22/12 ROUTE SR 424  
 H.C. LOEHRKE WEATHER CLOUDY COUNTY HENRY  
 R.C. BARNHISEL TEMP. 40° TOWNSHIP NAPOLEON  
 \_\_\_\_\_ SECTION 35  
 \_\_\_\_\_ T 5 N R 6 E

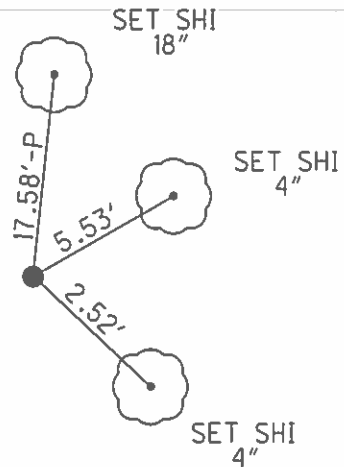
TYPE MONUMENT 1" IRON ROD W/ TOP 6" EXPOSED  
 ON SURFACE - ~~BELOW~~ \_\_\_\_\_ ON \_\_\_\_\_  
~~LEFT - C PAV'T~~ - RIGHT 34.5'  
22.6' TO RT EDGE PAVEMENT  
 S.L.M. \_\_\_\_\_ 308+27



Grid: Northing: \_\_\_\_\_ Easting: \_\_\_\_\_

OK FD 12/30/08  
 REF33  
 FD 5/8" IPIN  
 02/22/12 DCH  
 #129

C SR 424

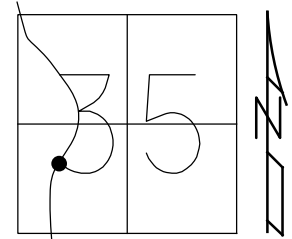




O.D.O.T. DISTRICT 2 SURVEY OFFICE (USE ONLY)

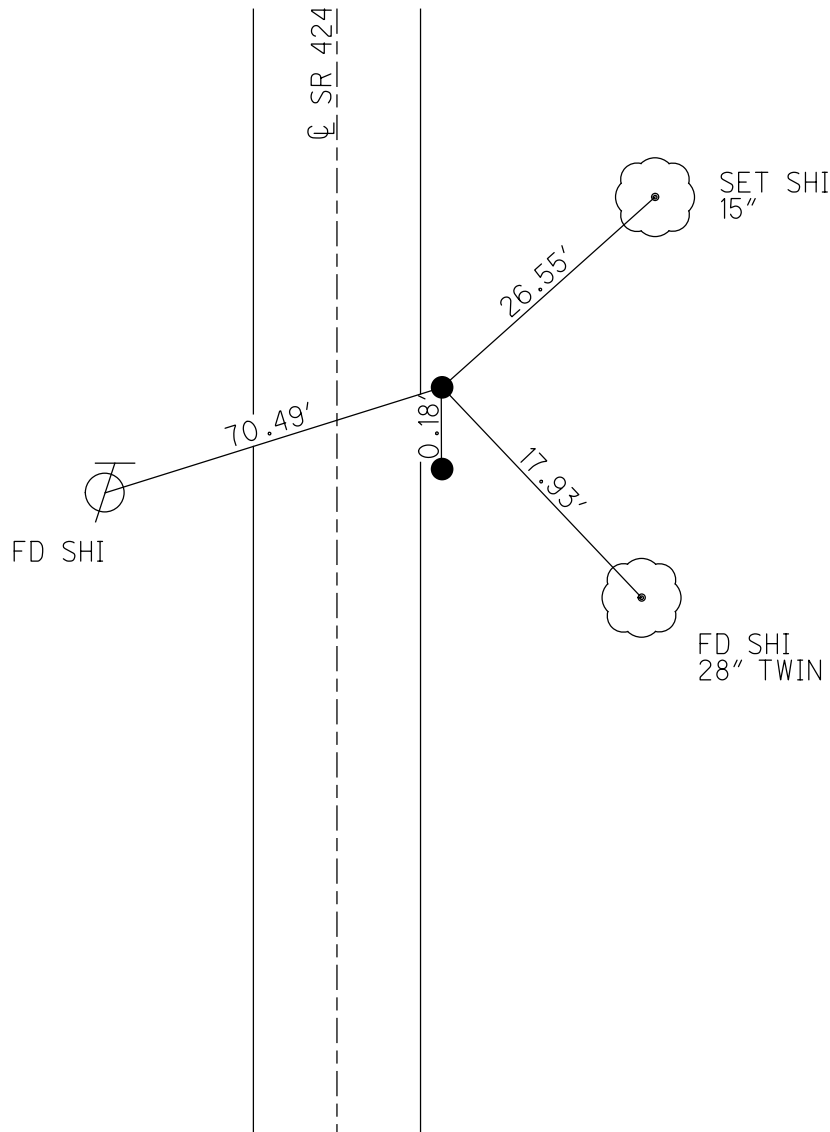
PERSONNEL \_\_\_\_\_ REFERENCE NO. 35 A SHEET 33 OF 48  
 NOTES HOMAN DATE 03/09/12 ROUTE SR 424  
 H.C. HOMAN WEATHER CLEAR COUNTY HENRY  
 R.C. ROUSOS TEMP. 30° TOWNSHIP NAPOLEON  
 \_\_\_\_\_ SECTION 35  
 \_\_\_\_\_ T 5 N R 6 E

TYPE MONUMENT P.K./WASHER  
 ON SURFACE - ~~BELOW~~ ON  
~~LEFT - C PAV'T - RIGHT~~ 12.4'  
1.2' TO RT EDGE PAVEMENT  
 S.L.M. 310+12.74



Grid: Northing: 616095.039 Easting: 1516767.672

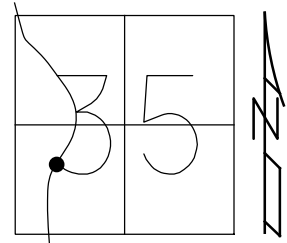
RECORD: P.I.  
 STA. 310+57.79  
 $\Delta = 10^\circ 23' 46''$  LT  
 SET PK/WASHER  
 5/23/91, CL  
 FD P.K./WASHER  
 12/30/08  
 A103  
 REF35  
 FD P.K.NAIL  
 2/22/12, DCH



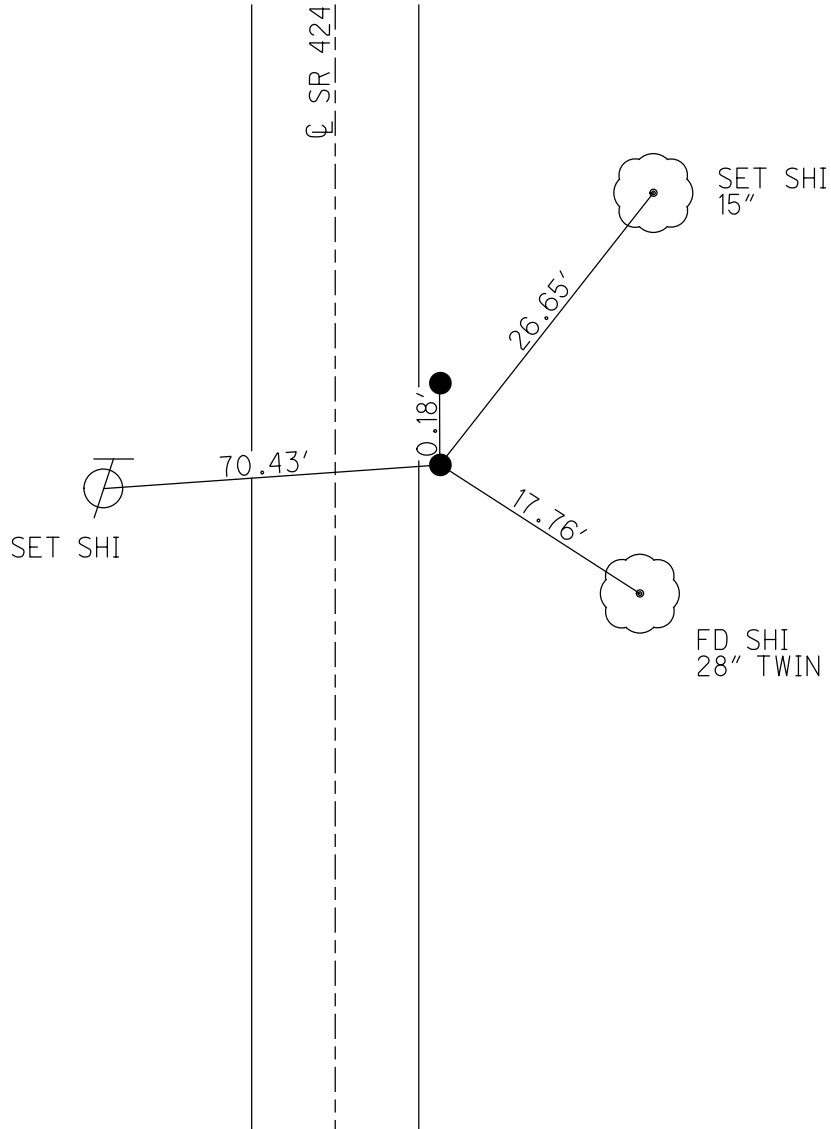
O.D.O.T. DISTRICT 2 SURVEY OFFICE (USE ONLY)

PERSONNEL \_\_\_\_\_ REFERENCE NO. 35 B SHEET 34 OF 48  
 NOTES HOMAN DATE 03/09/12 ROUTE SR 424  
 H.C. HOMAN WEATHER CLEAR COUNTY HENRY  
 R.C. ROUSOS TEMP. 30° TOWNSHIP NAPOLEON  
 \_\_\_\_\_ SECTION 35  
 \_\_\_\_\_ T 5 N R 6 E

TYPE MONUMENT \_\_\_\_\_ P.K./WASHER \_\_\_\_\_  
 ON SURFACE - ~~BELOW~~ \_\_\_\_\_ ON \_\_\_\_\_  
~~LEFT~~ - ~~C~~ PAV'T - RIGHT \_\_\_\_\_ 12.4' \_\_\_\_\_  
 \_\_\_\_\_ 1.2' TO RT EDGE PAVEMENT \_\_\_\_\_  
 S.L.M. \_\_\_\_\_ 310+13.32 \_\_\_\_\_  
 Grid: Northing: 616094.761 Easting: 1516767.662



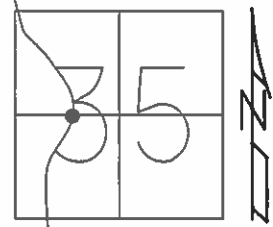
RECORD:  
 STA. 310+57.79  
 SET P.K./WASHER  
 5/23/91, CL  
 FD P.K./WASHER  
 12/30/08  
 B130  
 REF34  
 FD P.K.NAIL  
 2/22/12, DCH



O.D.O.T. DISTRICT 2 SURVEY OFFICE (USE ONLY)

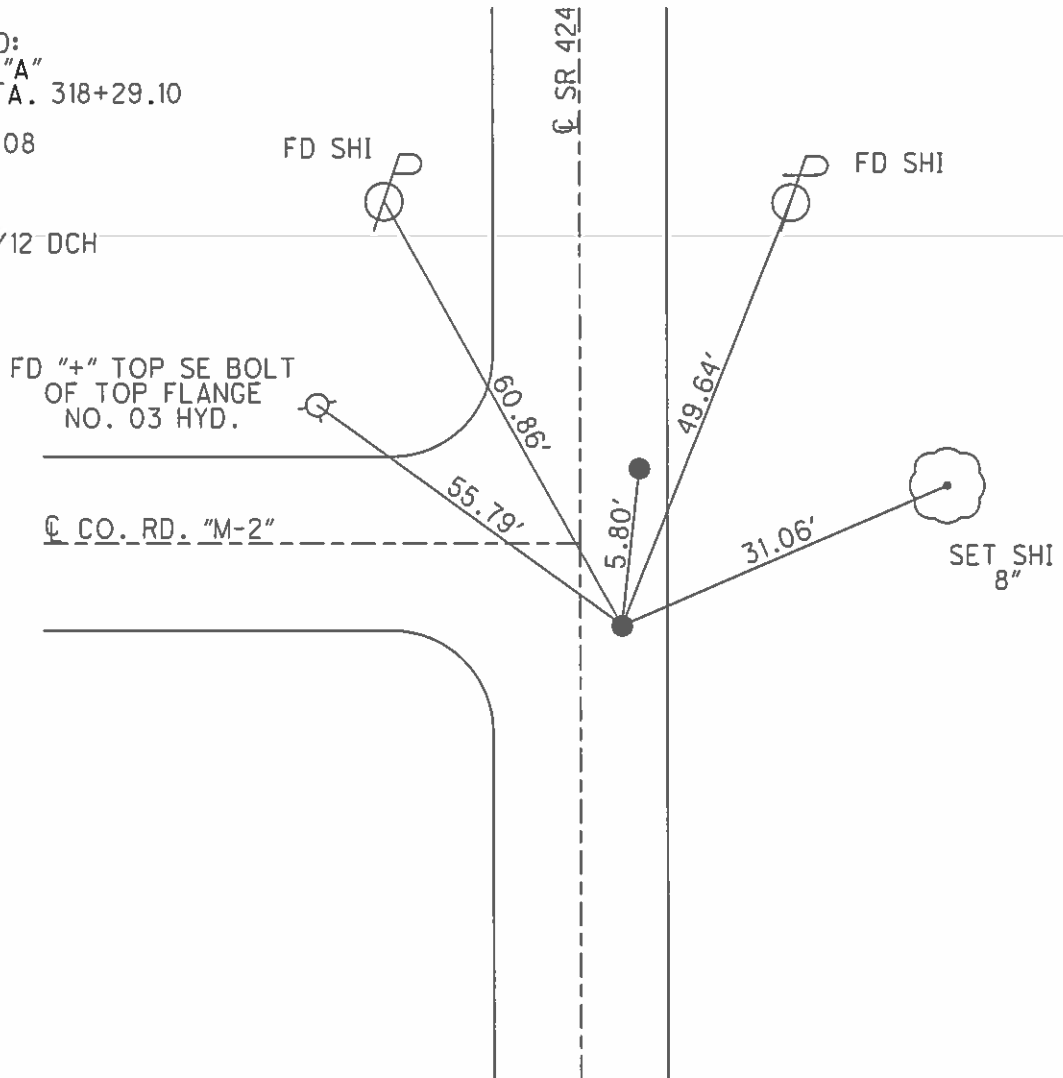
PERSONNEL \_\_\_\_\_ REFERENCE NO. 36 SHEET 35 OF 48  
 NOTES HOMAN DATE 02/22/12 ROUTE SR 424  
 H.C. HOMAN WEATHER CLOUDY COUNTY HENRY  
 R.C. ROUSOS TEMP. 40° TOWNSHIP NAPOLEON  
 \_\_\_\_\_ SECTION 35  
 \_\_\_\_\_ T 5 N R 6 E

TYPE MONUMENT \_\_\_\_\_ PK/WASHER \_\_\_\_\_  
 ON SURFACE - ~~BELOW~~ \_\_\_\_\_ ON \_\_\_\_\_  
~~LEFT - C PAV'T~~ - RIGHT \_\_\_\_\_ 5.3' \_\_\_\_\_  
6.9 TO RT EDGE PAVEMENT  
 S.L.M. \_\_\_\_\_ PT. "A"=317+93



Grid: Northing: 616861.125 Easting: 1516732.307

RECORD:  
 POINT "A"  
 P.I. STA. 318+29.10  
 OK FD  
 12/30/08  
 #131  
 REF36  
 FD PK  
 02/22/12 DCH

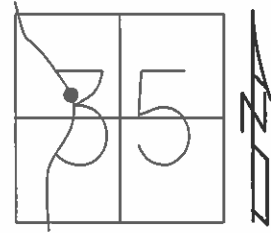


O.D.O.T. DISTRICT 2 SURVEY OFFICE (USE ONLY)

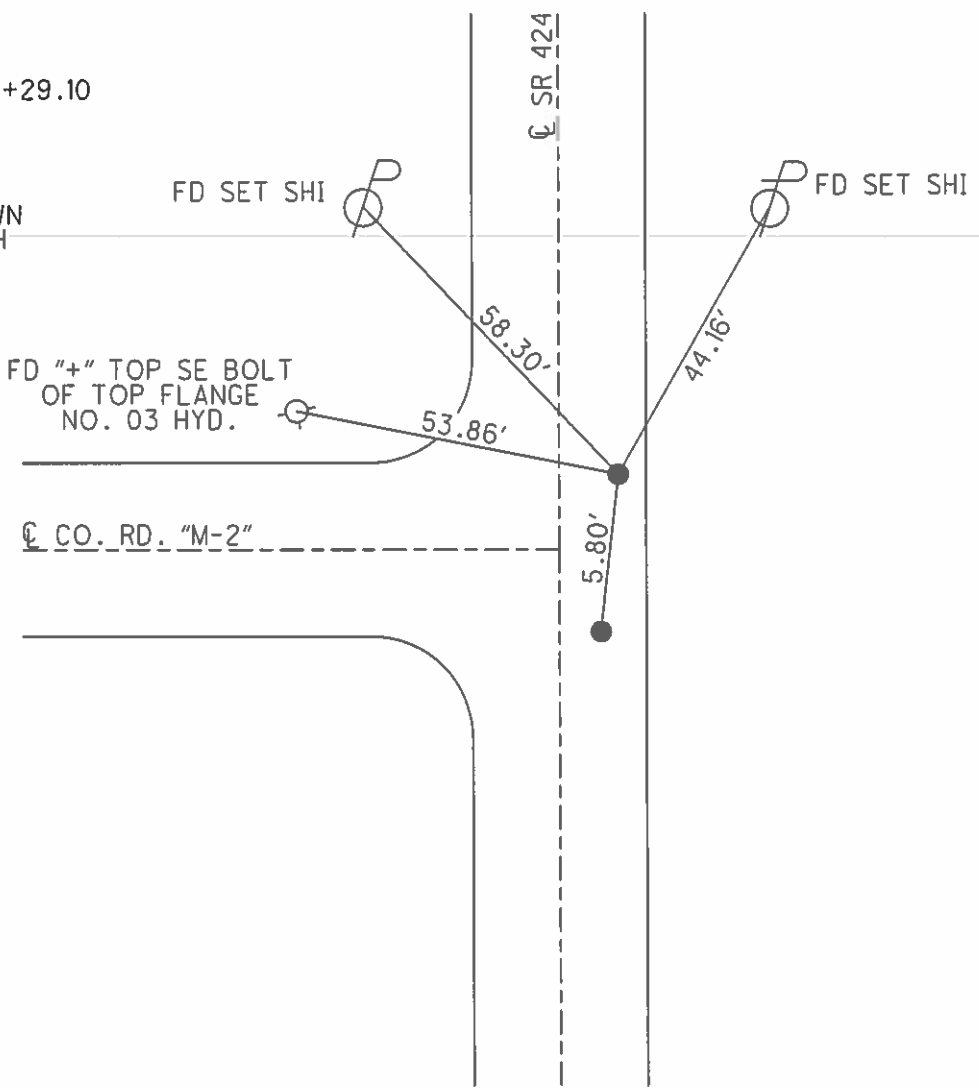
PERSONNEL \_\_\_\_\_ REFERENCE NO. 36-A SHEET 36 OF 48

NOTES HOMAN DATE 02/22/12 ROUTE SR 424  
 H.C. HOMAN WEATHER CLOUDY COUNTY HENRY  
 R.C. ROUSOS TEMP. 40° TOWNSHIP NAPOLEON  
 \_\_\_\_\_ SECTION 35  
 \_\_\_\_\_ T 5 N R 6 E

TYPE MONUMENT \_\_\_\_\_ PK/WASHER \_\_\_\_\_  
 ON SURFACE - ~~BELOW~~ \_\_\_\_\_ ON \_\_\_\_\_  
~~LEFT - C PAV'T~~ - RIGHT \_\_\_\_\_ 3.9' \_\_\_\_\_  
8.3 TO RT EDGE PAVEMENT  
 S.L.M. \_\_\_\_\_  
 Grid: Northing: \_\_\_\_\_ Easting: \_\_\_\_\_



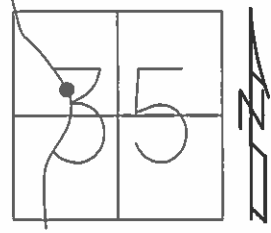
RECORD:  
 POINT "A"  
 P.I. STA. 318+29.10  
 OK FD  
 12/30/08  
 #131  
 REF37  
 FD PK 2" DOWN  
 02/22/12 DCH



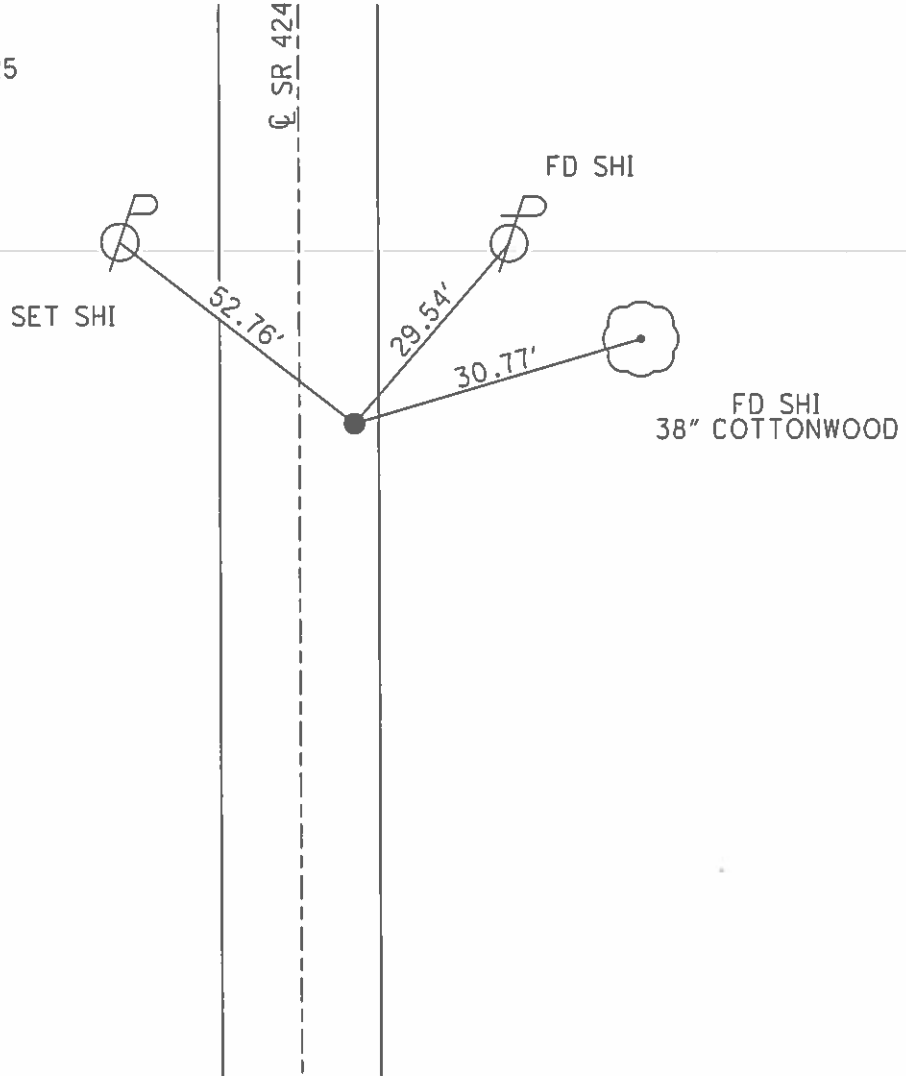
O.D.O.T. DISTRICT 2 SURVEY OFFICE (USE ONLY)

PERSONNEL \_\_\_\_\_ REFERENCE NO. 37 SHEET 37 OF 48  
 NOTES HOMAN DATE 03/09/12 ROUTE SR 424  
 H.C. HOMAN WEATHER CLEAR COUNTY HENRY  
 R.C. ROUSOS TEMP. 30° TOWNSHIP NAPOLEON  
 \_\_\_\_\_ SECTION 35  
 \_\_\_\_\_ T 5 N R 6 E

TYPE MONUMENT PK/WASHER  
 ON SURFACE - ~~BELOW~~ ON  
~~LEFT~~ - ~~C PAV'T~~ - RIGHT 9.7  
2.5 TO RT EDGE PAVEMENT  
 S.L.M. 322+36  
 Grid: Northing: 617300.957 Easting: 1516684.865



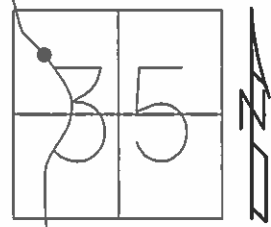
Record:  
 P.I. STA. 322+66.25  
 SET PK/WASHER  
 05/24/91 CL  
 OK FD  
 12/30/08  
 #132  
 REF38  
 FD PK  
 02/22/12 DCH



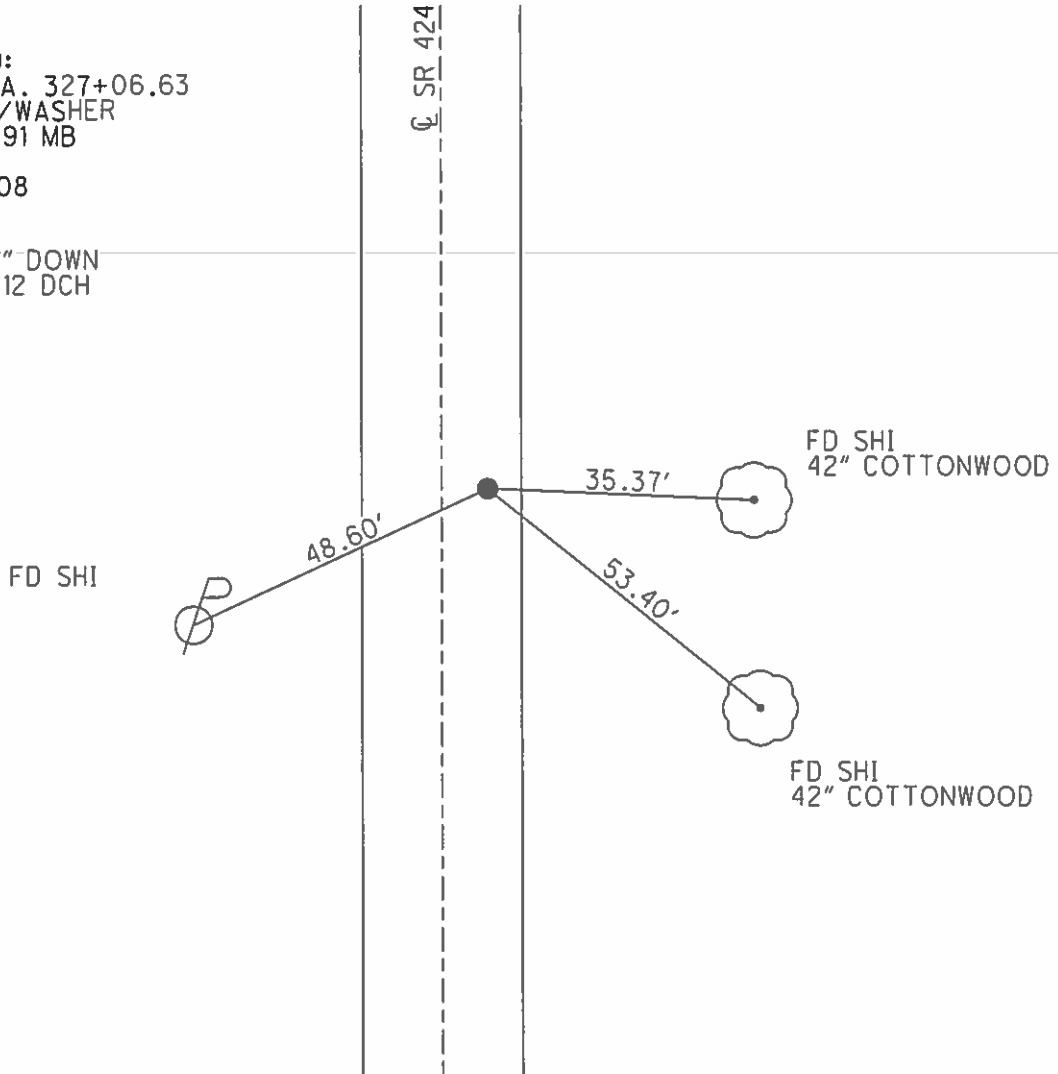
O.D.O.T. DISTRICT 2 SURVEY OFFICE (USE ONLY)

PERSONNEL \_\_\_\_\_ REFERENCE NO. 37-A SHEET 38 OF 48  
 NOTES HOMAN DATE 03/09/12 ROUTE SR 424  
 H.C. HOMAN WEATHER CLEAR COUNTY HENRY  
 R.C. ROUSOS TEMP. 30° TOWNSHIP NAPOLEON  
 \_\_\_\_\_ SECTION 35  
 \_\_\_\_\_ T 5 N R 6 E

TYPE MONUMENT \_\_\_\_\_ PK/WASHER \_\_\_\_\_  
 ON SURFACE - ~~BELOW~~ \_\_\_\_\_ ON \_\_\_\_\_  
~~LEFT - C PAV'T~~ - RIGHT \_\_\_\_\_ 7.9 \_\_\_\_\_  
4.4 TO RT EDGE PAVEMENT  
 S.L.M. \_\_\_\_\_ 326+77  
 Grid: Northing: 617728.2952 Easting: 1516576.691



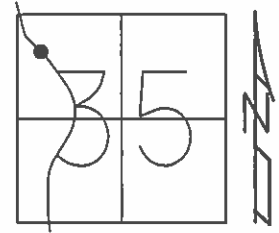
RECORD:  
 P.I. STA. 327+06.63  
 SET PK/WASHER  
 05/24/91 MB  
 OK FD  
 12/30/08  
 #133  
 REF39  
 FD PK 1" DOWN  
 02/22/12 DCH



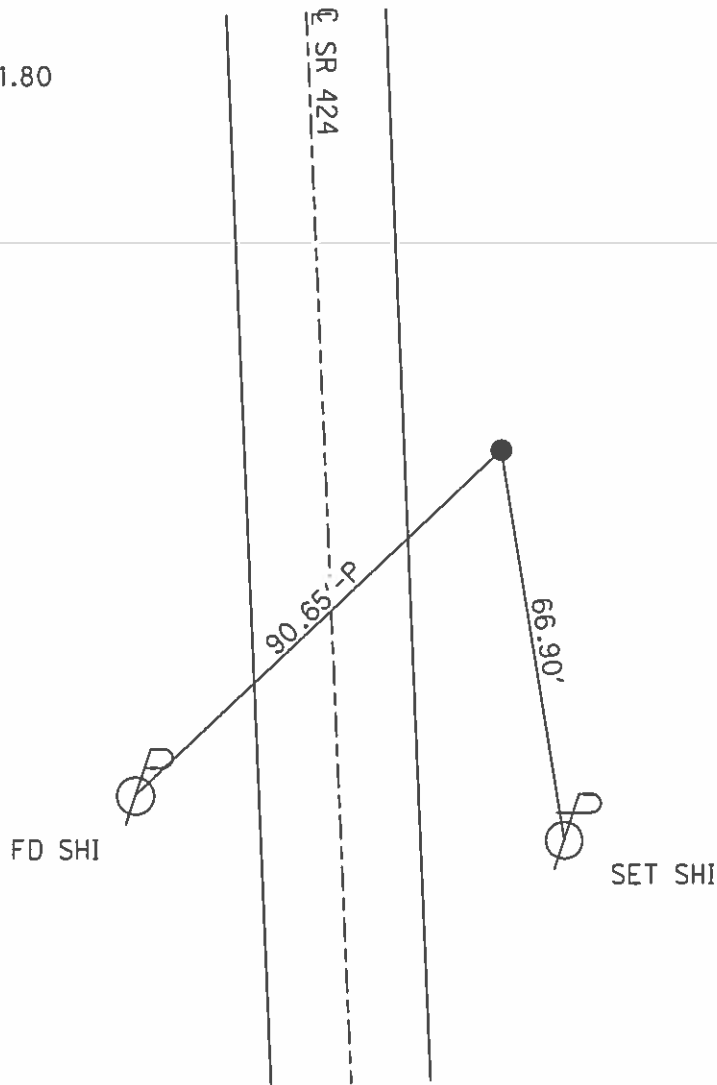
O.D.O.T. DISTRICT 2 SURVEY OFFICE (USE ONLY)

PERSONNEL \_\_\_\_\_ REFERENCE NO. 37-B SHEET 39 OF 48  
 NOTES HOMAN DATE 03/09/12 ROUTE SR 424  
 H.C. HOMAN WEATHER CLEAR COUNTY HENRY  
 R.C. ROUSOS TEMP. 40° TOWNSHIP NAPOLEON  
 \_\_\_\_\_ SECTION 35  
 \_\_\_\_\_ T 5 N R 6 E

TYPE MONUMENT 1/2" IRON ROD  
~~ON SURFACE~~ - BELOW 3"  
~~LEFT~~ - ~~C~~ PAV'T - RIGHT 19.4'  
7.0 TO RT EDGE PAVEMENT  
 S.L.M. 331+16  
 Grid: Northing: 618146.370 Easting: 1516422.562



RECORD:  
 P.I. STA. 331+51.80  
 OK FD  
 12/30/08  
 #134  
 REF40  
 FD 5/8" IPIN  
 3" DOWN  
 02/22/12 DCH

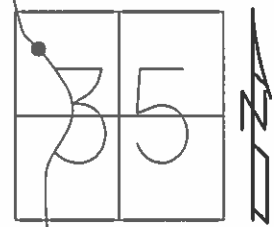


O.D.O.T. DISTRICT 2 SURVEY OFFICE (USE ONLY)

PERSONNEL \_\_\_\_\_ REFERENCE NO. 37-C SHEET 40 OF 48

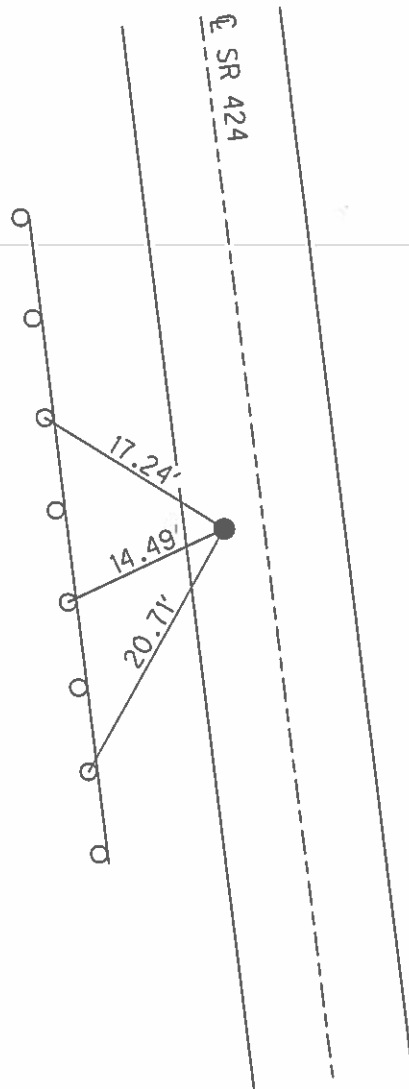
NOTES HOMAN DATE 05/08/12 ROUTE SR 424  
 H.C. ROUSOS WEATHER CLOUDY COUNTY HENRY  
 R.C. HARBAUGH TEMP. 50° TOWNSHIP NAPOLEON  
 \_\_\_\_\_ SECTION 35  
 \_\_\_\_\_ T 5 N R 6 E

TYPE MONUMENT \_\_\_\_\_ PK/WASHER \_\_\_\_\_  
 ON SURFACE - ~~BELOW~~ \_\_\_\_\_ ON \_\_\_\_\_  
 LEFT - ~~C~~ PAV'T - ~~R~~ RIGHT \_\_\_\_\_ 6.9 \_\_\_\_\_  
5.3 TO LT EDGE PAVEMENT  
 S.L.M. \_\_\_\_\_ 336+07 \_\_\_\_\_  
 Grid: Northing: 618522.826 Easting: 1516107.338



RECORD:  
 P.I. STA. 336+39.21  
 SET PK/WASHER  
 05/24/91 MB  
 OK FD  
 12/30/08  
 #135  
 REF41  
 FD PK 1-1/2" DOWN  
 02/22/12 DCH

SET SHI  
 IN GR POST

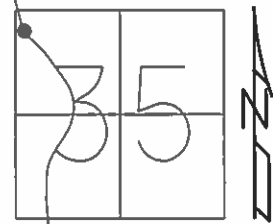




O.D.O.T. DISTRICT 2 SURVEY OFFICE (USE ONLY)

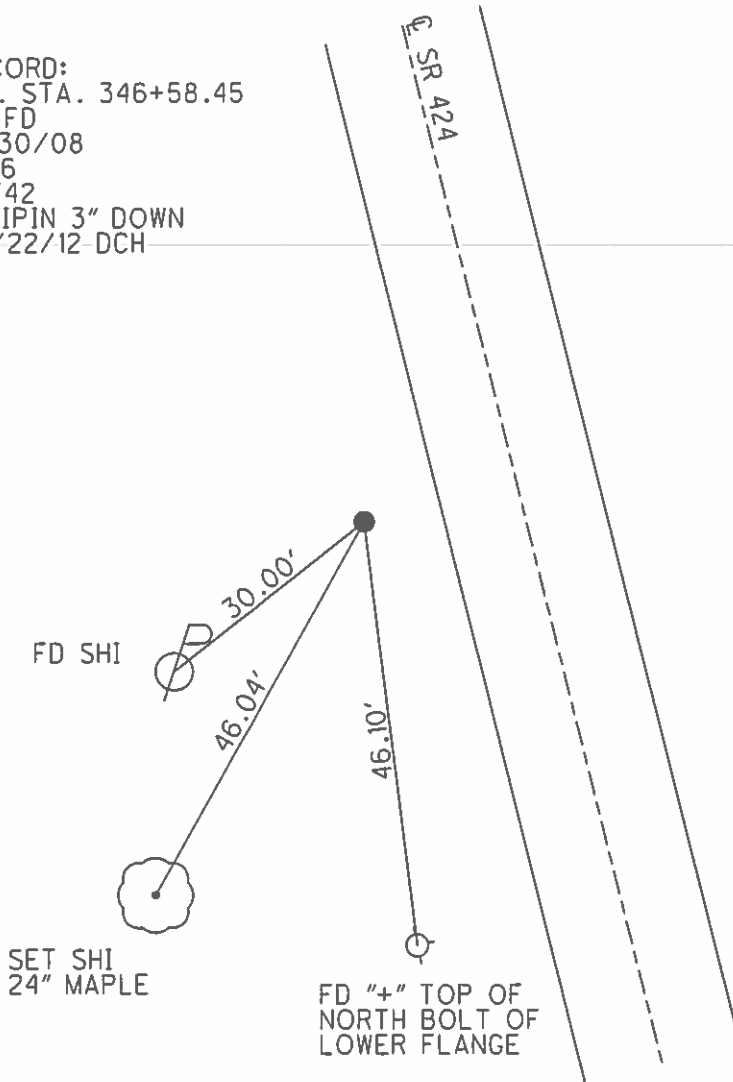
PERSONNEL	REFERENCE NO.	<u>37-D</u>	SHEET	<u>41</u>	OF	<u>48</u>
NOTES	<u>HOMAN</u>	DATE	<u>03/09/12</u>	ROUTE	<u>SR 424</u>	
H.C.	<u>HOMAN</u>	WEATHER	<u>CLEAR</u>	COUNTY	<u>HENRY</u>	
R.C.	<u>ROUSOS</u>	TEMP.	<u>35°</u>	TOWNSHIP	<u>NAPOLEON</u>	
				SECTION	<u>35</u>	
				T	<u>5</u>	N
				R	<u>6</u>	E

TYPE MONUMENT 1/2" IRON ROD  
~~ON SURFACE~~ - BELOW 3"  
 LEFT - Q PAV'T - ~~RIGHT~~ 15.2  
3.0 TO LT EDGE PAVEMENT  
 S.L.M. 346+26



Grid: Northing: 619441.974 Easting: 1515644.156

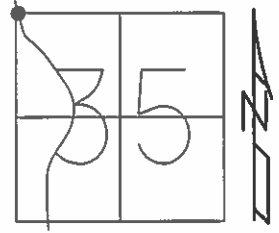
RECORD:  
 P.I. STA. 346+58.45  
 OK FD  
 12/30/08  
 #136  
 REF 42  
 FD IPIN 3" DOWN  
 02/22/12 DCH



O.D.O.T. DISTRICT 2 SURVEY OFFICE (USE ONLY)

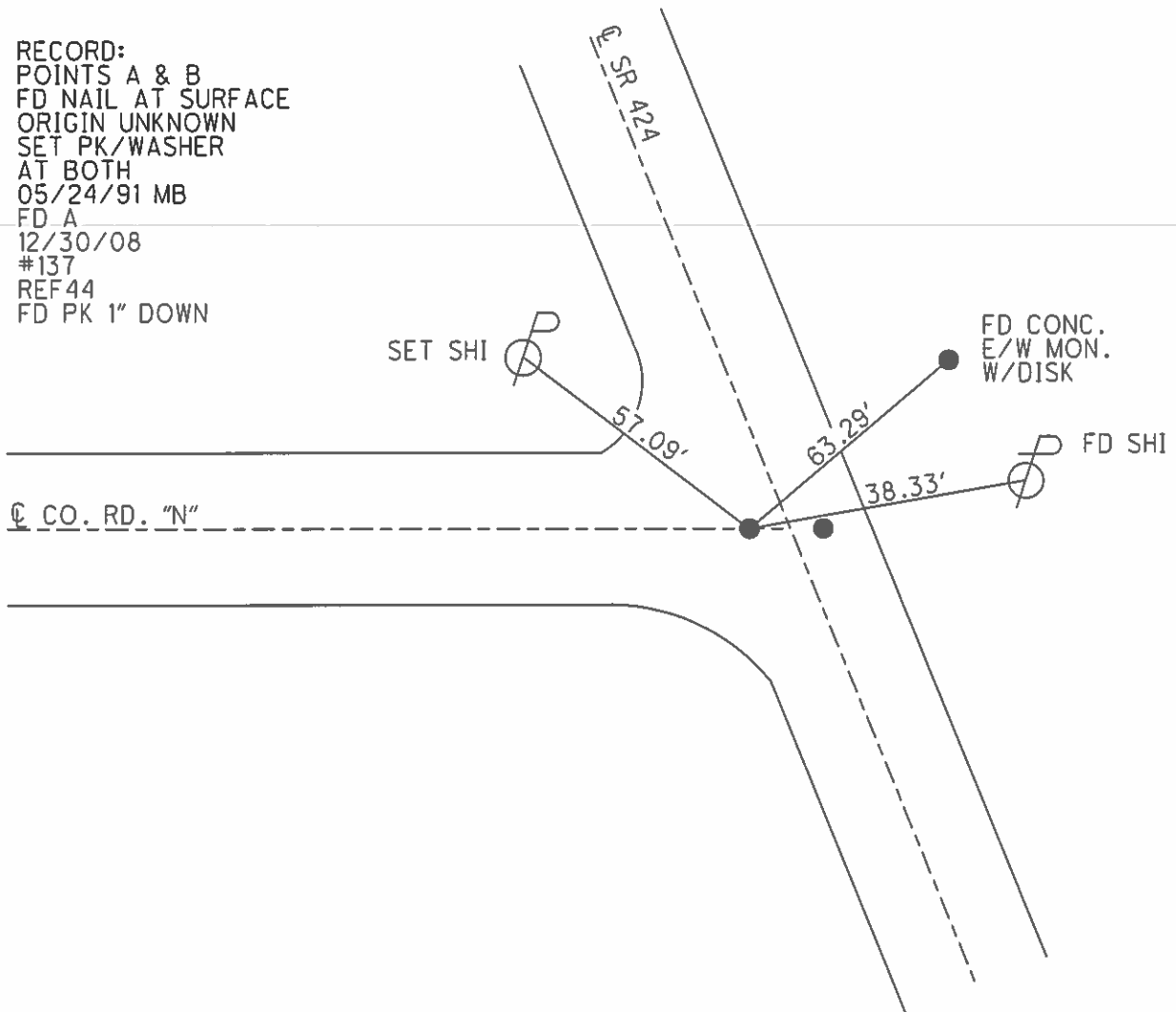
PERSONNEL \_\_\_\_\_ REFERENCE NO. 38 SHEET 42 OF 48  
 NOTES HOMAN DATE 03/09/12 ROUTE SR 424  
 H.C. HOMAN WEATHER CLEAR COUNTY HENRY  
 R.C. ROUSOS TEMP. 35° TOWNSHIP NAPOLEON  
 \_\_\_\_\_ SECTION 35  
 \_\_\_\_\_ T 5 N R 6 E

TYPE MONUMENT \_\_\_\_\_ PK \_\_\_\_\_  
 ON SURFACE - ~~BELOW~~ 3"  
~~LEFT~~ - ~~C~~ PAV'T - RIGHT 1.1  
 \_\_\_\_\_ TO \_\_\_\_\_ EDGE PAVEMENT  
 S.L.M. 347+49 AT "B"



Grid: Northing: 619563.737 Easting: 1515638.835

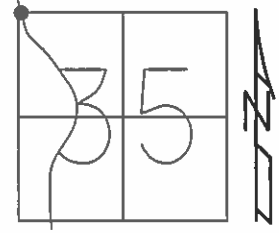
RECORD:  
 POINTS A & B  
 FD NAIL AT SURFACE  
 ORIGIN UNKNOWN  
 SET PK/WASHER  
 AT BOTH  
 05/24/91 MB  
 FD A  
 12/30/08  
 #137  
 REF44  
 FD PK 1" DOWN



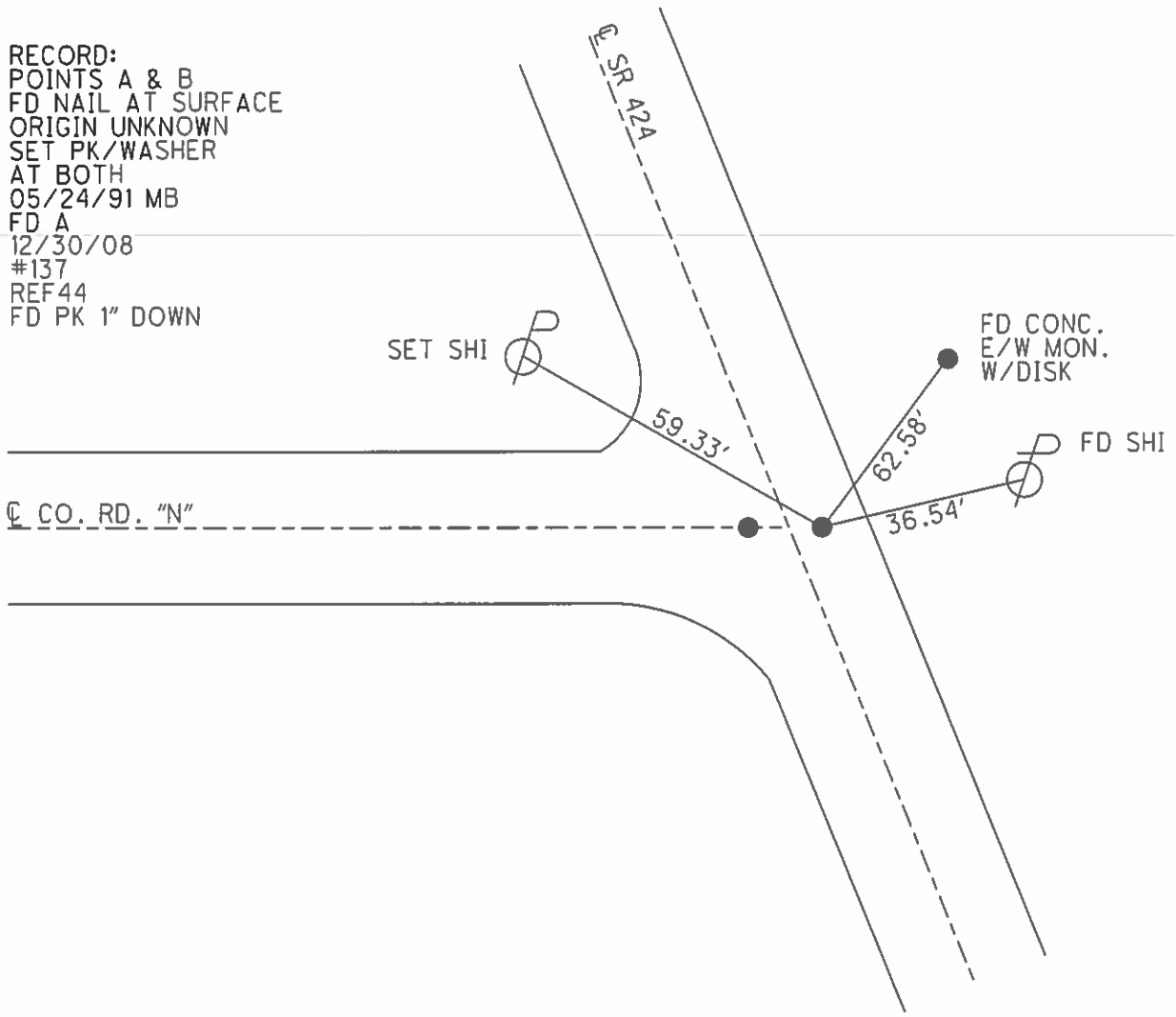
**O.D.O.T. DISTRICT 2 SURVEY OFFICE (USE ONLY)**

PERSONNEL \_\_\_\_\_ REFERENCE NO. 38 SHEET 43 OF 48  
 NOTES HOMAN DATE 03/09/12 ROUTE SR 424  
 H.C. HOMAN WEATHER CLEAR COUNTY HENRY  
 R.C. ROUSOS TEMP. 35° TOWNSHIP NAPOLEON  
 SECTION 35  
 T 5 N R 6 E

TYPE MONUMENT \_\_\_\_\_ PK/WASHER \_\_\_\_\_  
 ON SURFACE - ~~BELOW~~ \_\_\_\_\_ ON \_\_\_\_\_  
~~LEFT - C PAV'T~~ - RIGHT \_\_\_\_\_ 1.3' \_\_\_\_\_  
11.3 TO RT EDGE PAVEMENT  
 S.L.M. \_\_\_\_\_ 347+49 AT "B"  
 Grid: Northing: 619563.737 Easting: 1515638.835



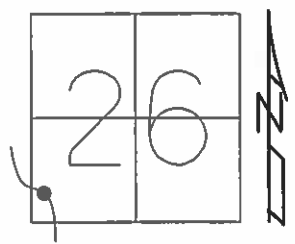
RECORD:  
 POINTS A & B  
 FD NAIL AT SURFACE  
 ORIGIN UNKNOWN  
 SET PK/WASHER  
 AT BOTH  
 05/24/91 MB  
 FD A  
 12/30/08  
 #137  
 REF44  
 FD PK 1" DOWN



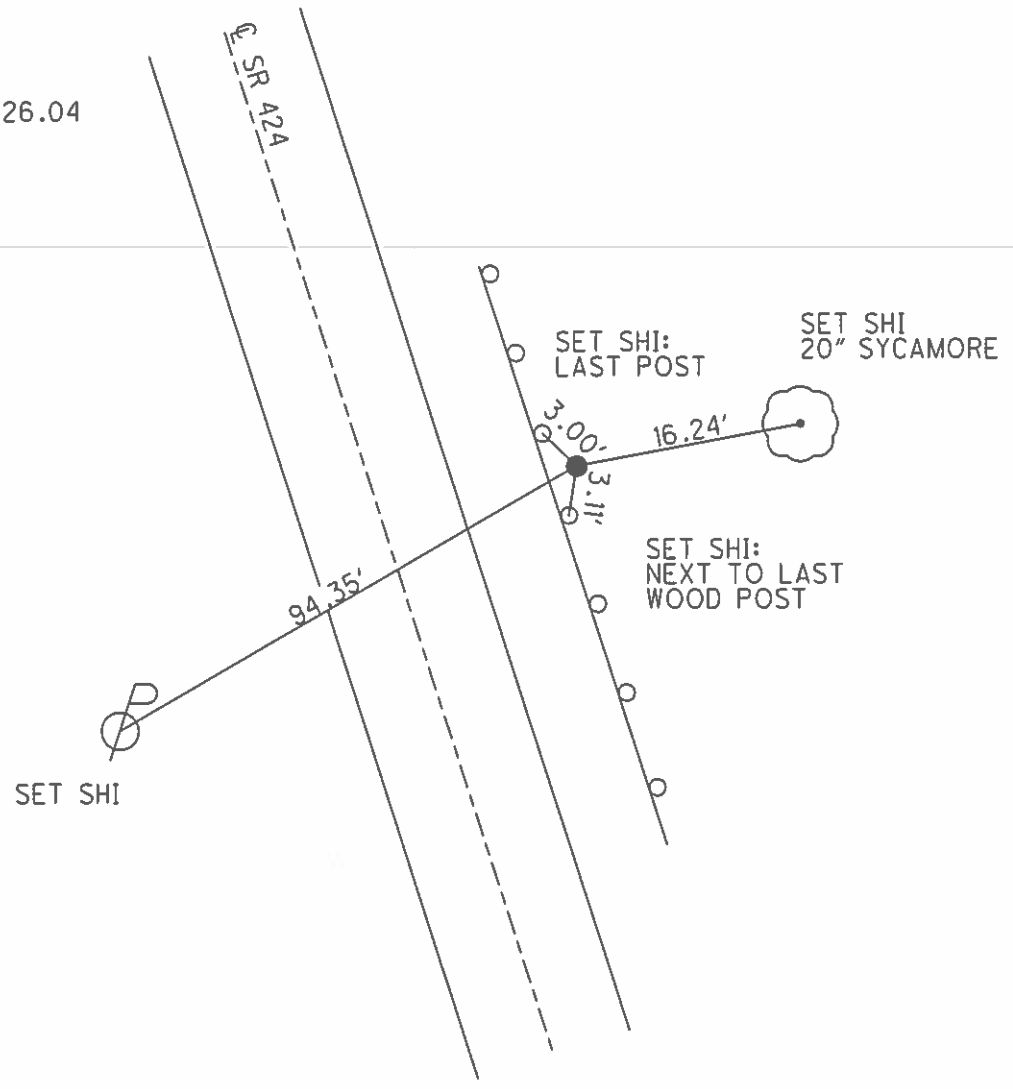
O.D.O.T. DISTRICT 2 SURVEY OFFICE (USE ONLY)

PERSONNEL \_\_\_\_\_ REFERENCE NO. 38-A SHEET 44 OF 48  
 NOTES HOMAN DATE 05/08/12 ROUTE SR 424  
 H.C. ROUSOS WEATHER CLOUDY COUNTY HENRY  
 R.C. HARBAUGH TEMP. 50° TOWNSHIP NAPOLEON  
 \_\_\_\_\_ SECTION 26  
 \_\_\_\_\_ T 5 N R 6 E

TYPE MONUMENT 1/2" IRON ROD  
~~ON SURFACE~~ - BELOW 2"  
~~LEFT - C PAV'T~~ - RIGHT 21.0  
9.7 TO RT EDGE PAVEMENT  
 S.L.M. 353+93  
 Grid: Northing: 620192.235 Easting: 1515490.624



RECORD:  
 P.I. STA. 354+26.04  
 OK FD  
 12/30/08  
 #138  
 REF45  
 FD 1" IPIN  
 02/22/12 DCH

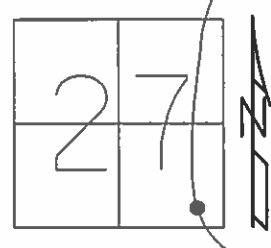


O.D.O.T. DISTRICT 2 SURVEY OFFICE (USE ONLY)

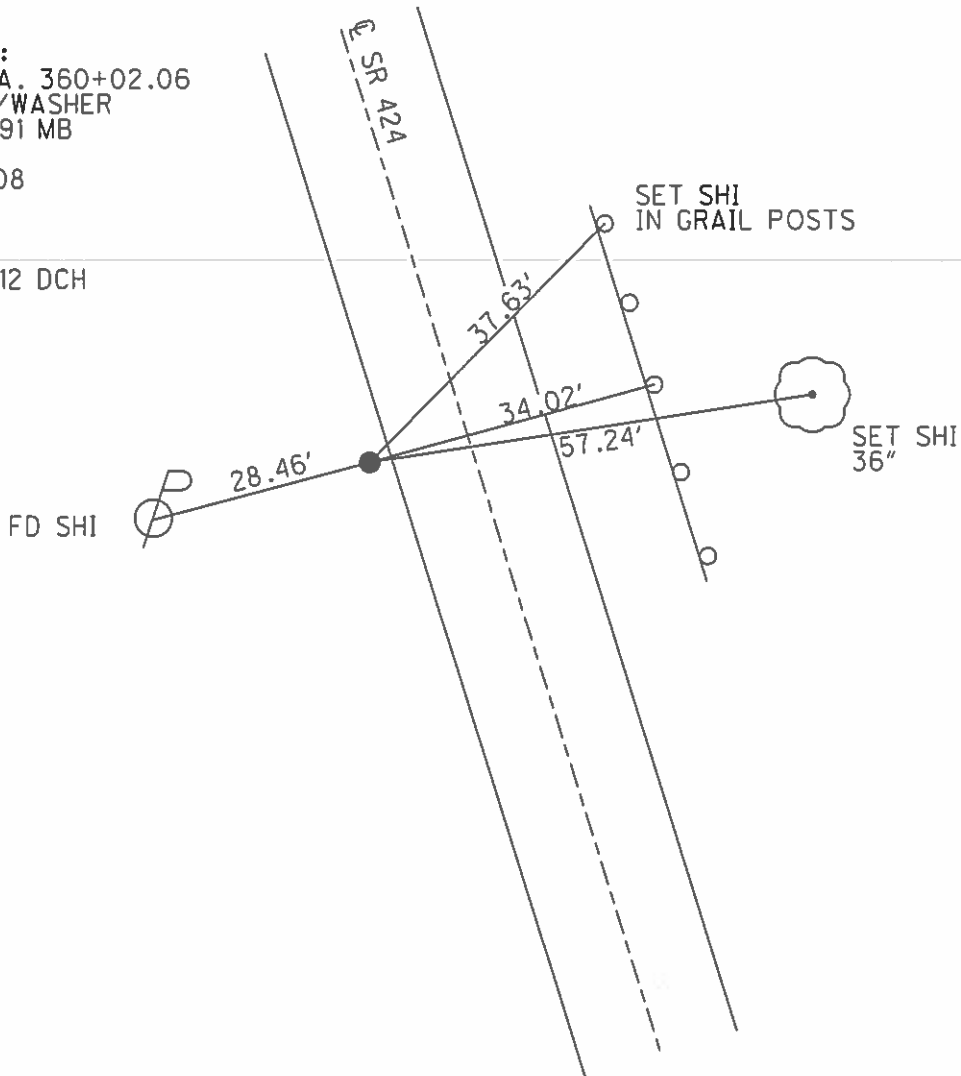
PERSONNEL \_\_\_\_\_ REFERENCE NO. 38-B SHEET 45 OF 48  
 NOTES HOMAN DATE 05/08/12 ROUTE SR 424  
 H.C. ROUSOS WEATHER CLOUDY COUNTY HENRY  
 R.C. HARBAUGH TEMP. 50° TOWNSHIP NAPOLEON  
 \_\_\_\_\_ SECTION 27  
 \_\_\_\_\_ T 4 N R 6 E

TYPE MONUMENT \_\_\_\_\_ PK/WASHER \_\_\_\_\_  
 ON SURFACE - ~~BELOW~~ \_\_\_\_\_ ON \_\_\_\_\_  
 LEFT - ~~C PAV'T~~ - RIGHT \_\_\_\_\_ 13.0 \_\_\_\_\_  
 \_\_\_\_\_ 1.0 TO LT EDGE PAVEMENT \_\_\_\_\_  
 S.L.M. \_\_\_\_\_ 359+69 \_\_\_\_\_

Grid: Northing: 620672.914 Easting: 1515165.377



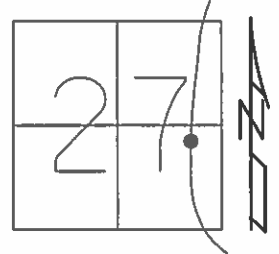
RECORD:  
 P.I. STA. 360+02.06  
 SET PK/WASHER  
 05/24/91 MB  
 OK FD  
 12/30/08  
 #139  
 REF46  
 FD PK  
 02/22/12 DCH



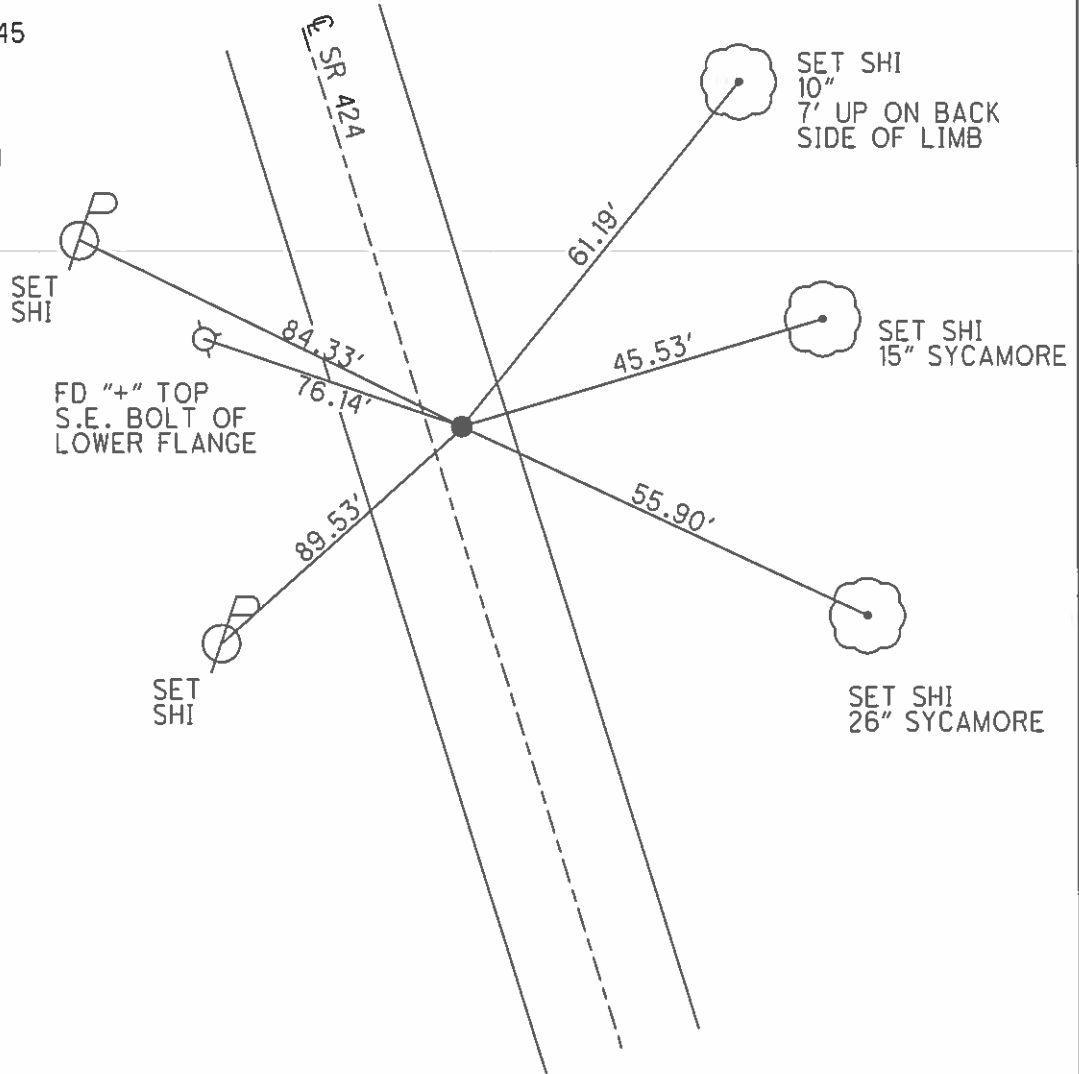
**O.D.O.T. DISTRICT 2 SURVEY OFFICE (USE ONLY)**

PERSONNEL \_\_\_\_\_ REFERENCE NO. 39 SHEET 46 OF 48  
 NOTES HOMAN DATE 05/08/12 ROUTE SR 424  
 H.C. ROUSOS WEATHER CLOUDY COUNTY HENRY  
 R.C. HARBAUGH TEMP. 50° TOWNSHIP NAPOLEON  
 \_\_\_\_\_ SECTION 27  
 \_\_\_\_\_ T 4 N R 6 E

TYPE MONUMENT \_\_\_\_\_ PK/WASHER \_\_\_\_\_  
 ON SURFACE - ~~BELOW~~ \_\_\_\_\_ ON \_\_\_\_\_  
~~LEFT~~ - ~~C~~ PAVT - RIGHT 6.1 \_\_\_\_\_  
6.1 TO RT EDGE PAVEMENT  
 S.L.M. 364+91  
 Grid: Northing: 621174.126 Easting: 1515020.900



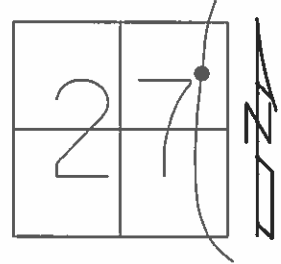
RECORD:  
 STA. 365+20.45  
 OK FD  
 12/30/08  
 #140  
 REF47  
 FD PK 1" DOWN  
 02/22/12 DCH



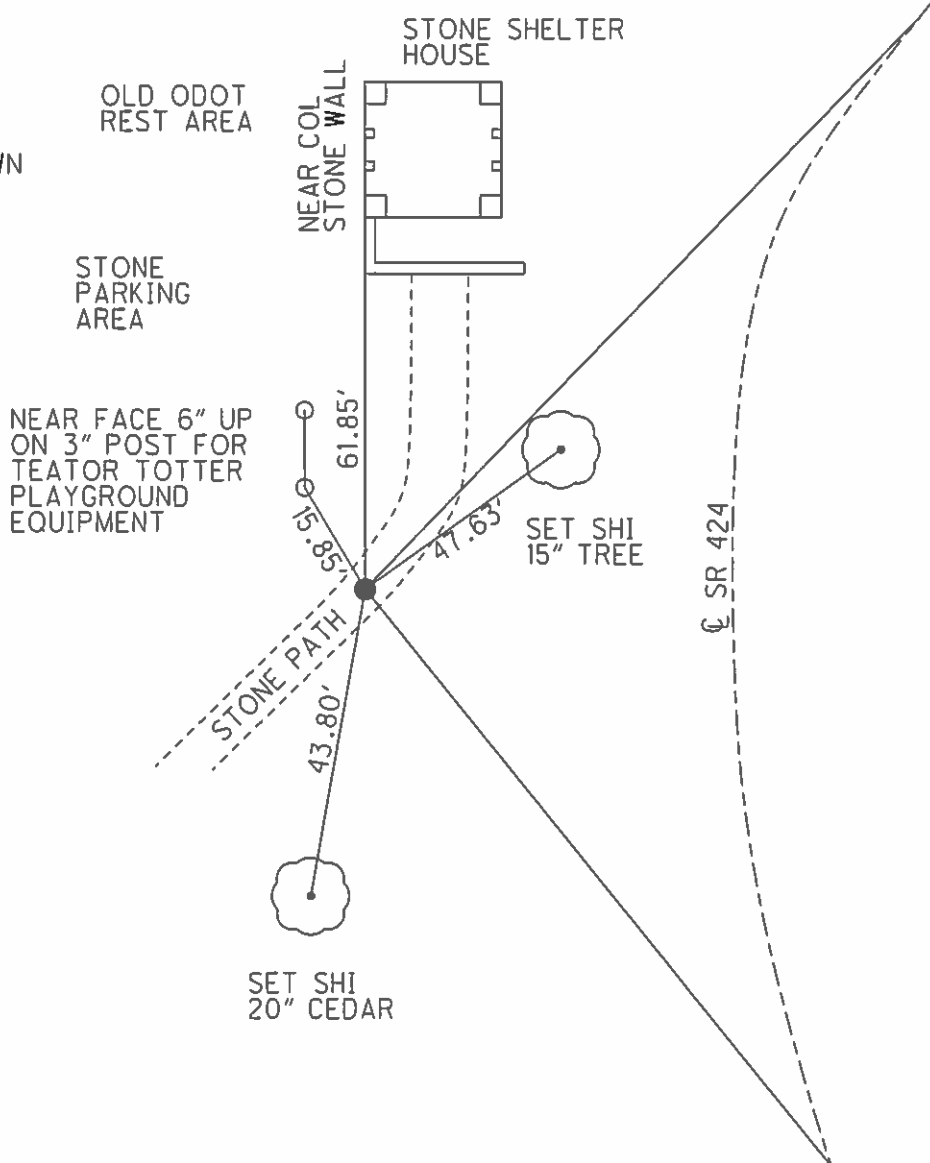
O.D.O.T. DISTRICT 2 SURVEY OFFICE (USE ONLY)

PERSONNEL \_\_\_\_\_ REFERENCE NO. 39 A SHEET 1 OF 25  
 NOTES LEU DATE 07/07/14 ROUTE SR 424  
 H.C. HOMAN WEATHER CLOUDY COUNTY HENRY  
 R.C. THOMAS TEMP. 70° TOWNSHIP NAPOLEON  
 SECTION 27  
 T 4 N R 6 E

TYPE MONUMENT 1" IRON ROD  
~~ON SURFACE~~ - BELOW 6"  
 LEFT - ☉ PAV'T - RIGHT -  
- TO - EDGE PAVEMENT  
 S.L.M. 380+84  
 Grid: Northing: 622704.508 Easting: 1514430.025



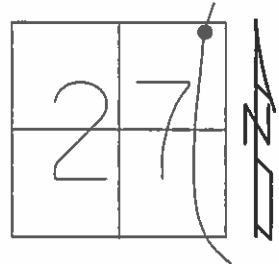
RECORD: PI  
 PI STA 381+61.70  
 #141  
 REF48  
 FD 1" IPIN 6" DOWN  
 02/22/12 DCH  
 REFA39



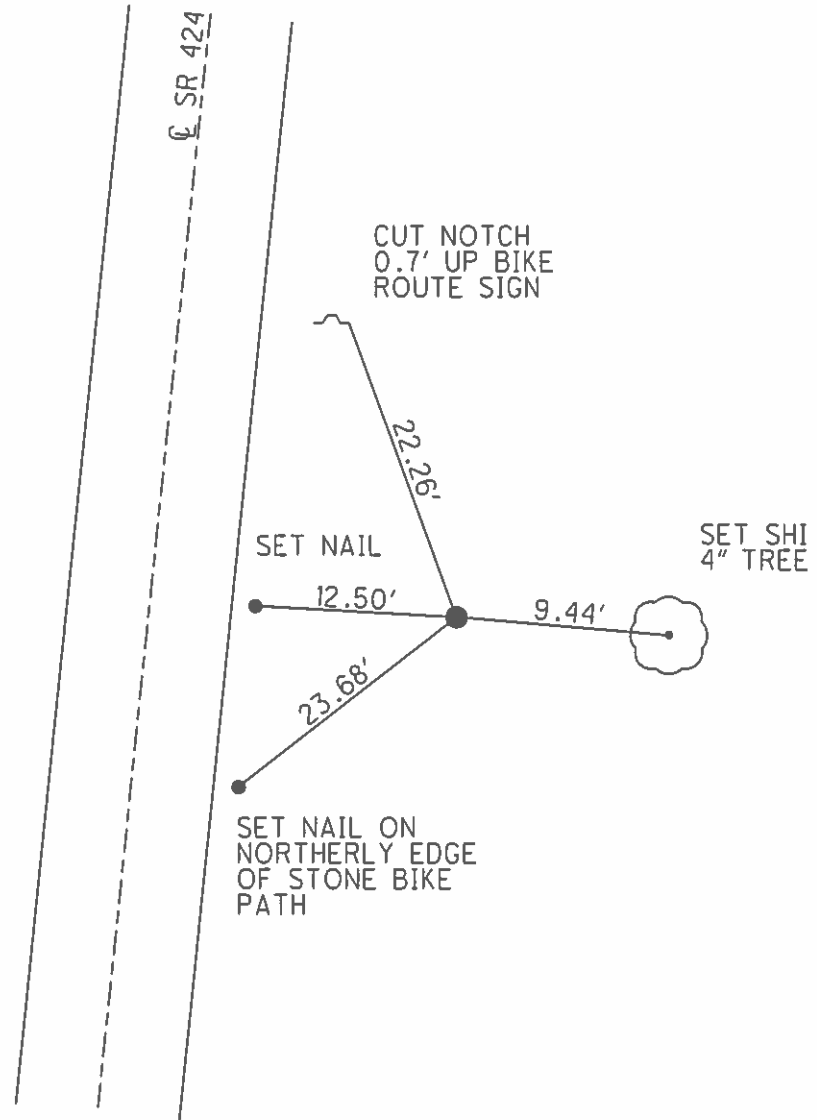
O.D.O.T. DISTRICT 2 SURVEY OFFICE (USE ONLY)

PERSONNEL \_\_\_\_\_ REFERENCE NO. 39 B SHEET 2 OF 25  
 NOTES HOMAN DATE 07/07/14 ROUTE SR 424  
 H.C. LEU WEATHER CLOUDY COUNTY HENRY  
 R.C. THOMAS TEMP. 70° TOWNSHIP NAPOLEON  
 \_\_\_\_\_ SECTION 27  
 \_\_\_\_\_ T 4 N R 6 E

TYPE MONUMENT 3/4" IRON ROD  
~~ON SURFACE~~ - BELOW 3"  
~~LEFT - C PAV'T~~ - RIGHT 30'  
18.5 TO RT EDGE PAVEMENT  
 S.L.M. 394+62  
 Grid: Northing: 623945.343 Easting: 1514963.600



RECORD:  
 NOTE: THIS POINT LAST  
 LOCATED ON 1962 NOTES  
 #142  
 REF49  
 FD 5/8" IPIN 2" DOWN  
 02/22/12 DCH  
 REFB39





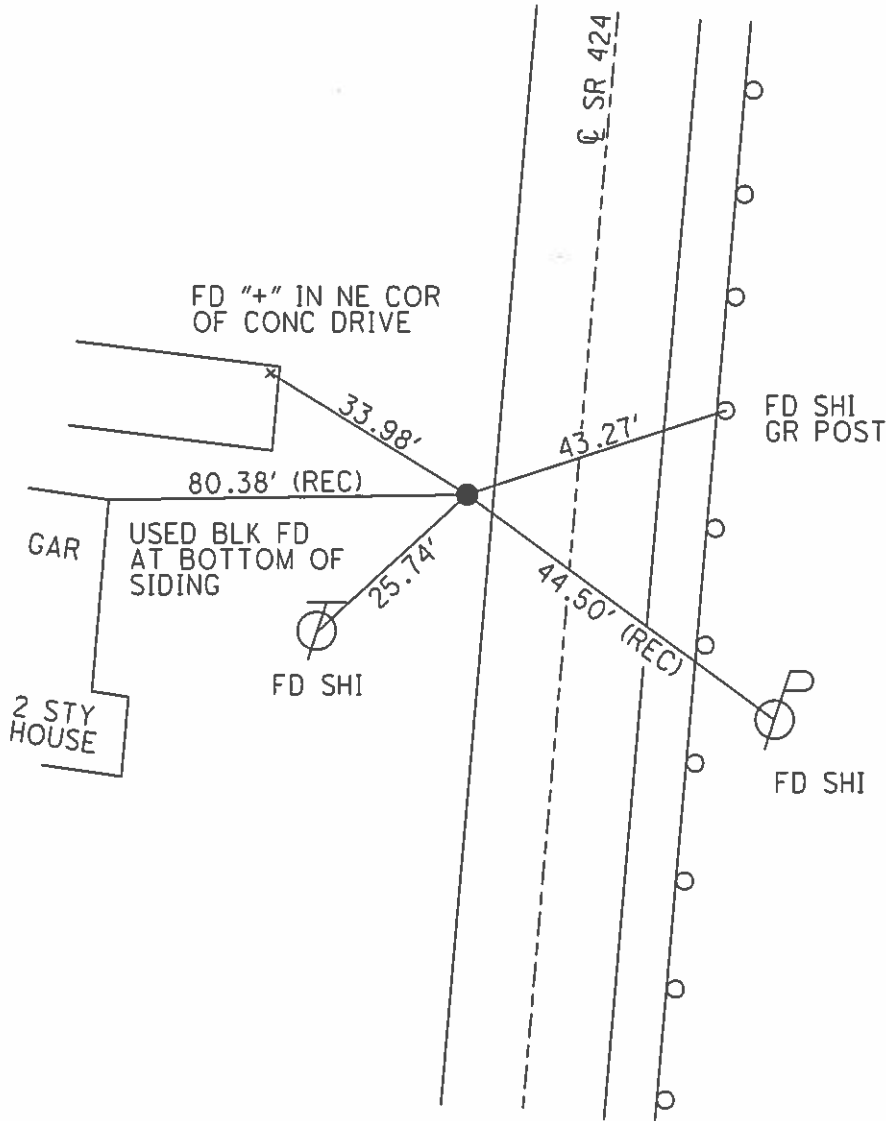
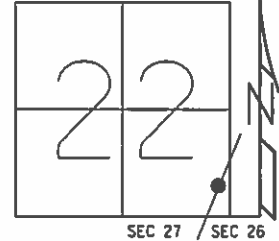
O.D.O.T. DISTRICT 2 SURVEY OFFICE (USE ONLY)

PERSONNEL \_\_\_\_\_ REFERENCE NO. 39 C SHEET 3 OF 25

NOTES HOMAN DATE 07/07/14 ROUTE SR 424  
 H.C. LEU WEATHER CLOUDY COUNTY HENRY  
 R.C. THOMAS TEMP. 70° TOWNSHIP NAPOLEAN  
 \_\_\_\_\_ SECTION 22  
 \_\_\_\_\_ T 5 N R 6 E

TYPE MONUMENT \_\_\_\_\_ MAG/WASHER \_\_\_\_\_  
 ON SURFACE - ~~BELOW~~ \_\_\_\_\_ ON \_\_\_\_\_  
 LEFT - ~~C PAV'T~~ - RIGHT \_\_\_\_\_ 13.5'  
1.9' TO LT EDGE PAVEMENT  
 S.L.M. \_\_\_\_\_ 412+62

Grid: Northing: 625712.653 Easting: 1515321.810



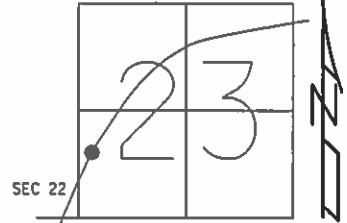
RECORD:  
 SET MAG/WASHER  
 10-29-04  
 DCH  
 SET MAG/W  
 07-29-15  
 DCH, JLL  
 REFC39

O.D.O.T. DISTRICT 2 SURVEY OFFICE (USE ONLY)

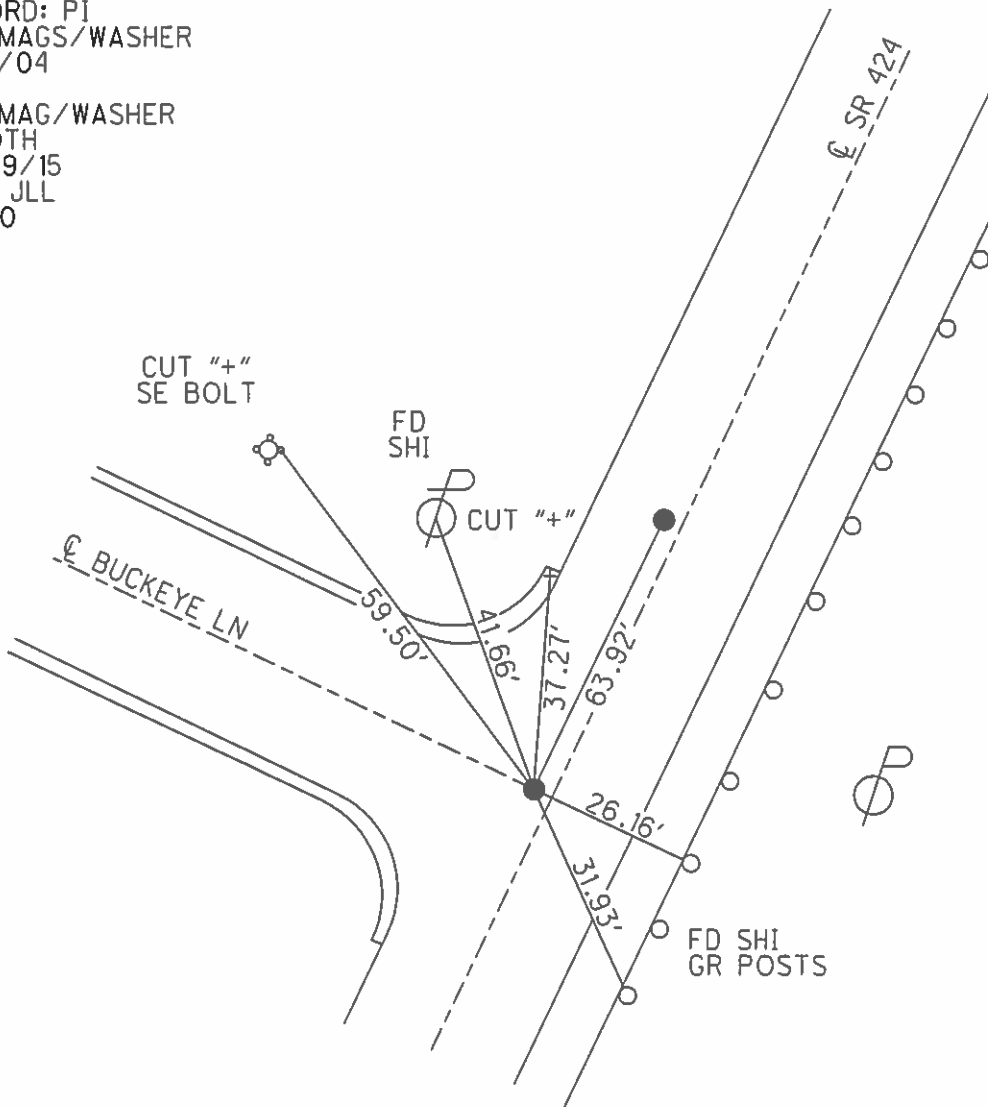
PERSONNEL \_\_\_\_\_ REFERENCE NO. 40 SHEET 4 OF 25  
 NOTES HOMAN DATE 07/07/14 ROUTE SR 424  
 H.C. LEU WEATHER CLOUDY COUNTY HENRY  
 R.C. THOMAS TEMP. 75° TOWNSHIP NAPOLEAN  
 \_\_\_\_\_ SECTION 23  
 \_\_\_\_\_ T 5 N R 6 E

TYPE MONUMENT \_\_\_\_\_ MAG/WASHER \_\_\_\_\_  
 ON SURFACE - ~~BELOW~~ \_\_\_\_\_ ON \_\_\_\_\_  
 LEFT - ~~C PAV'T~~ - RIGHT \_\_\_\_\_ 3.3' \_\_\_\_\_  
15.3' TO RT EDGE PAVEMENT  
 S.L.M. \_\_\_\_\_ 418+91 \_\_\_\_\_

Grid: Northing: 626295.914 Easting: 1515566.346



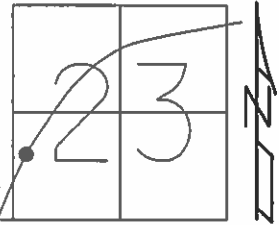
RECORD: PJ  
 SET MAGS/WASHER  
 11/01/04  
 DCH  
 SET MAG/WASHER  
 @ BOTH  
 07/29/15  
 DCH, JLL  
 REF 40



O.D.O.T. DISTRICT 2 SURVEY OFFICE (USE ONLY)

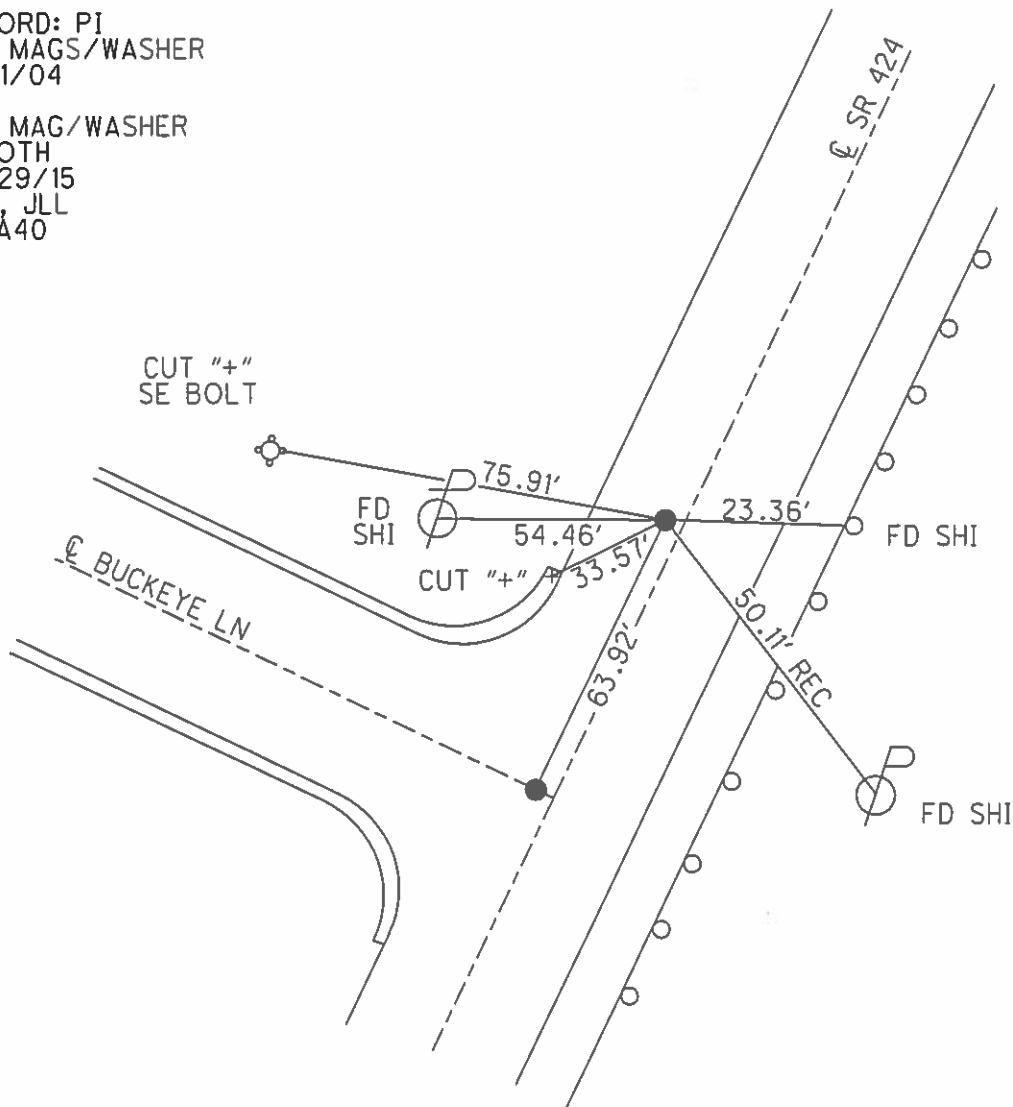
PERSONNEL \_\_\_\_\_ REFERENCE NO. 40 A SHEET 5 OF 25  
 NOTES HOMAN DATE 07/07/14 ROUTE SR 424  
 H.C. LEU WEATHER CLOUDY COUNTY HENRY  
 R.C. THOMAS TEMP. 75° TOWNSHIP NAPOLEAN  
 \_\_\_\_\_ SECTION 23  
 \_\_\_\_\_ T 5 N R 6 E

TYPE MONUMENT \_\_\_\_\_ MAG/WASHER \_\_\_\_\_  
 ON SURFACE - ~~BELOW~~ \_\_\_\_\_ ON \_\_\_\_\_  
 LEFT - ~~C~~ PAV'T - ~~RIGHT~~ \_\_\_\_\_ 0.5' \_\_\_\_\_  
11.0' TO LT EDGE PAVEMENT  
 S.L.M. \_\_\_\_\_ 419+56 \_\_\_\_\_



Grid: Northing: 626352.468 Easting: 1515596.129

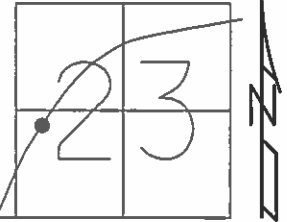
RECORD: PI  
 SET MAGS/WASHER  
 11/01/04  
 DCH  
 SET MAG/WASHER  
 @ BOTH  
 07/29/15  
 DCH, JLL  
 REFA40



**O.D.O.T. DISTRICT 2 SURVEY OFFICE (USE ONLY)**

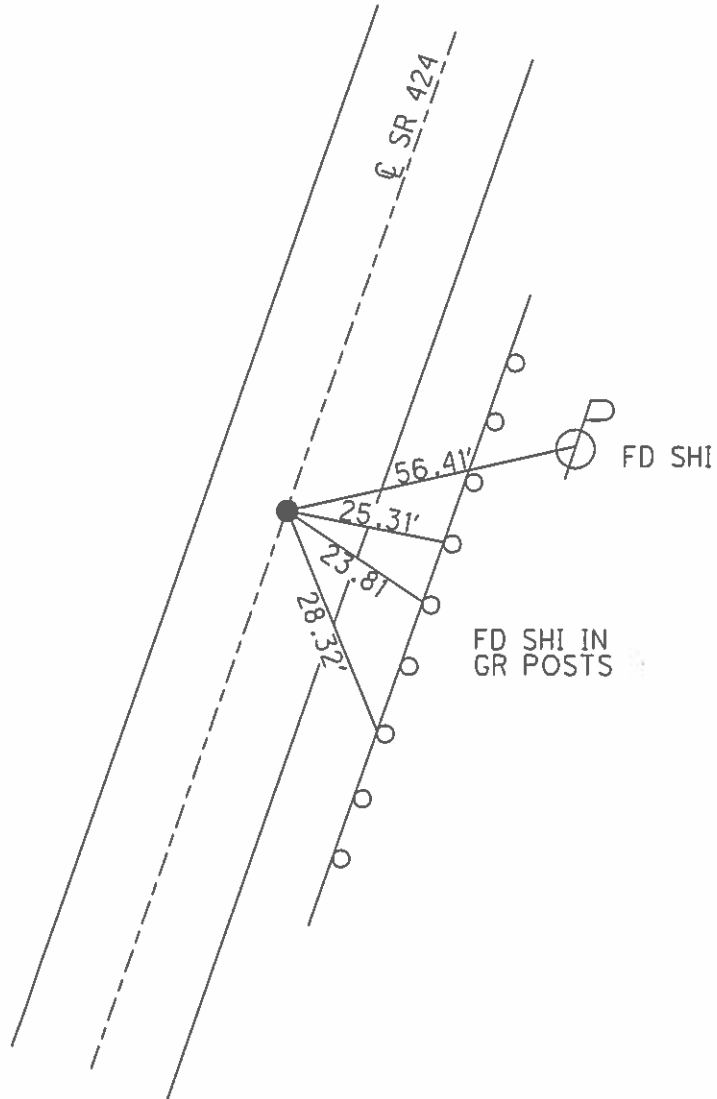
PERSONNEL \_\_\_\_\_ REFERENCE NO. 41 SHEET 6 OF 25  
 NOTES HOMAN DATE 07/07/14 ROUTE SR 424  
 H.C. LEU WEATHER CLOUDY COUNTY HENRY  
 R.C. THOMAS TEMP. 75° TOWNSHIP NAPOLEAN  
 \_\_\_\_\_ SECTION 23  
 \_\_\_\_\_ T 5 N R 6 E

TYPE MONUMENT MAG/WASHER  
 ON SURFACE - ~~BELOW~~ ON  
~~LEFT~~ - CL PAV'T - ~~RIGHT~~ ON  
11.9' TO RT EDGE PAVEMENT  
 S.L.M. 427+42



Grid: Northing: 627039.622 Easting: 1515976.509

RECORD: PI  
 SET MAG/WASHER  
 11/01/04  
 DCH  
 SET MAG/WASHER  
 07/29/15  
 DCH, JLL  
 REF 41

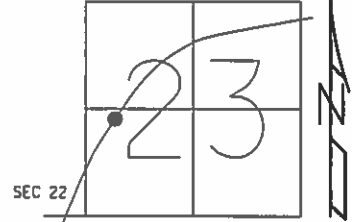


O.D.O.T. DISTRICT 2 SURVEY OFFICE (USE ONLY)

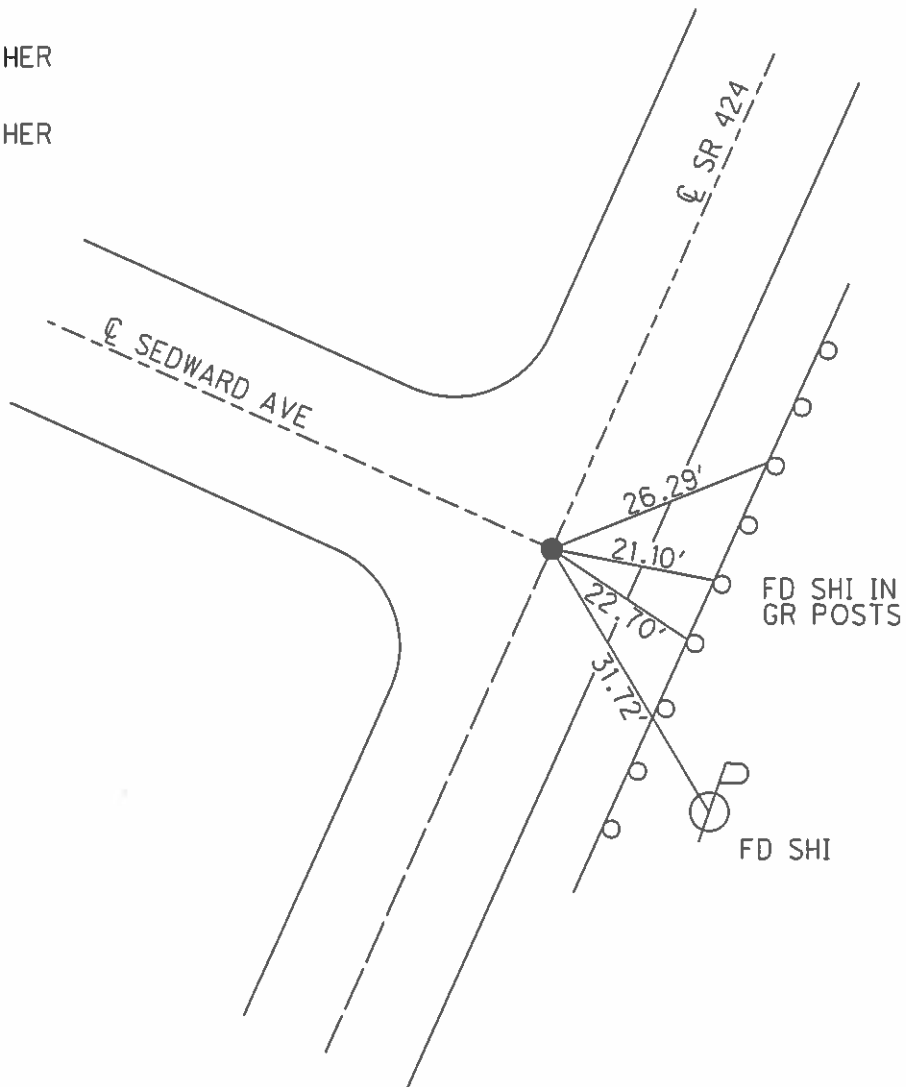
PERSONNEL \_\_\_\_\_ REFERENCE NO. 42 SHEET 7 OF 25  
NOTES HOMAN DATE 07/07/14 ROUTE SR 424  
H.C. LEU WEATHER CLOUDY COUNTY HENRY  
R.C. THOMAS TEMP. 75° TOWNSHIP NAPOLEAN  
SECTION 23  
T 5 N R 6 E

TYPE MONUMENT MAG/WASHER  
ON SURFACE - ~~BELOW~~ ON  
~~LEFT - C PAVT - RIGHT~~ 3.8'  
8.2' TO RT EDGE PAVEMENT  
S.L.M. 430+36

Grid: Northing: 627287.278 Easting: 1516134.794



RECORD:  
SET MAG/WASHER  
11/01/04  
DCH  
SET MAG/WASHER  
07/29/15  
DCH, JLL  
REF42

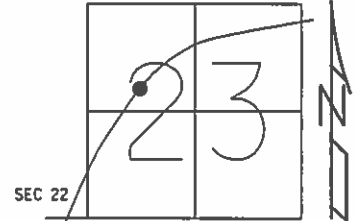


O.D.O.T. DISTRICT 2 SURVEY OFFICE (USE ONLY)

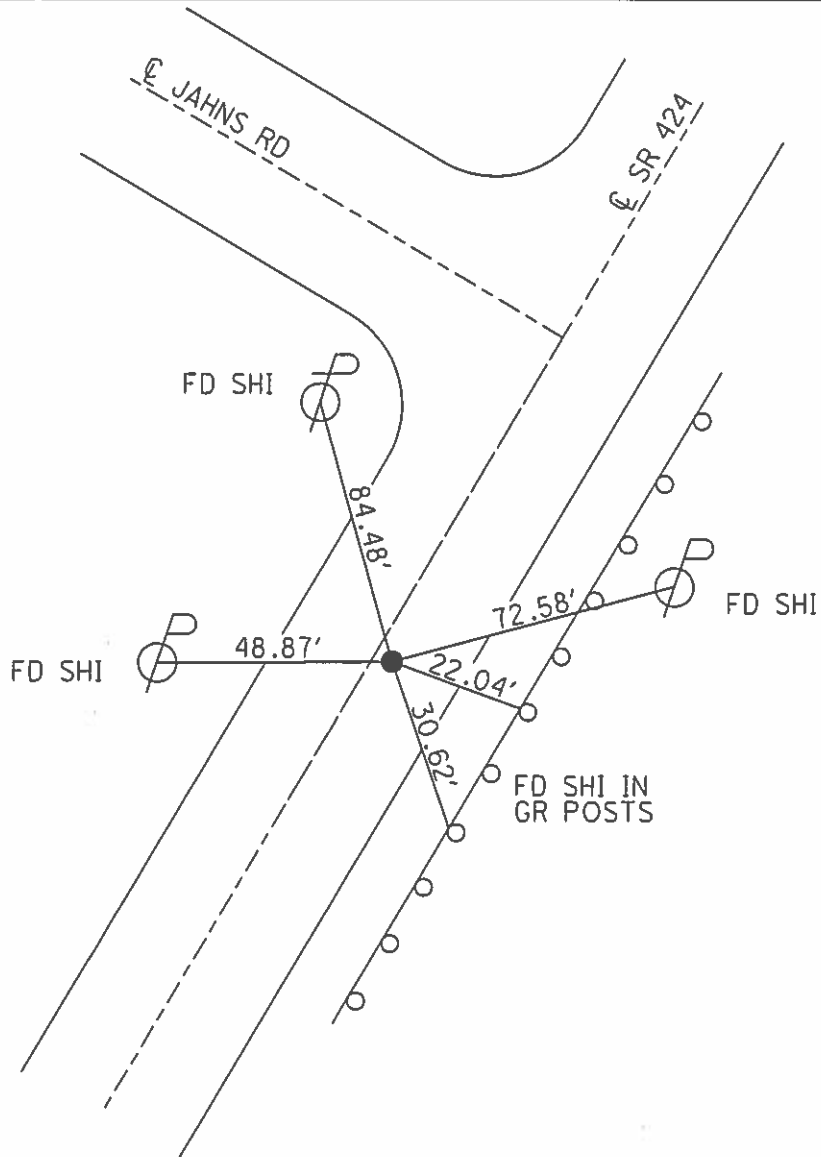
PERSONNEL \_\_\_\_\_ REFERENCE NO. 43 SHEET 8 OF 25  
 NOTES HOMAN DATE 07/07/14 ROUTE SR 424  
 H.C. LEU WEATHER CLOUDY COUNTY HENRY  
 R.C. THOMAS TEMP. 75° TOWNSHIP NAPOLEAN  
 \_\_\_\_\_ SECTION 23  
 \_\_\_\_\_ T 5 N R 6 E

TYPE MONUMENT \_\_\_\_\_ MAG/WASHER \_\_\_\_\_  
 ON SURFACE - ~~BELOW~~ \_\_\_\_\_ ON \_\_\_\_\_  
~~LEFT - C PAV'T~~ - RIGHT 1.7'  
10.2' TO RT EDGE PAVEMENT  
 S.L.M. 439+92

Grid: Northing: 628091.467 Easting: 1516650.718



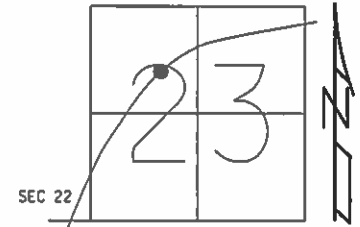
RECORD:  
 ORIGIN UNKNOWN  
 SET MAG/WASHER  
 11/01/04  
 DCH  
 SET MAG/WASHER  
 07/29/15  
 DCH, JLL  
 REF 43



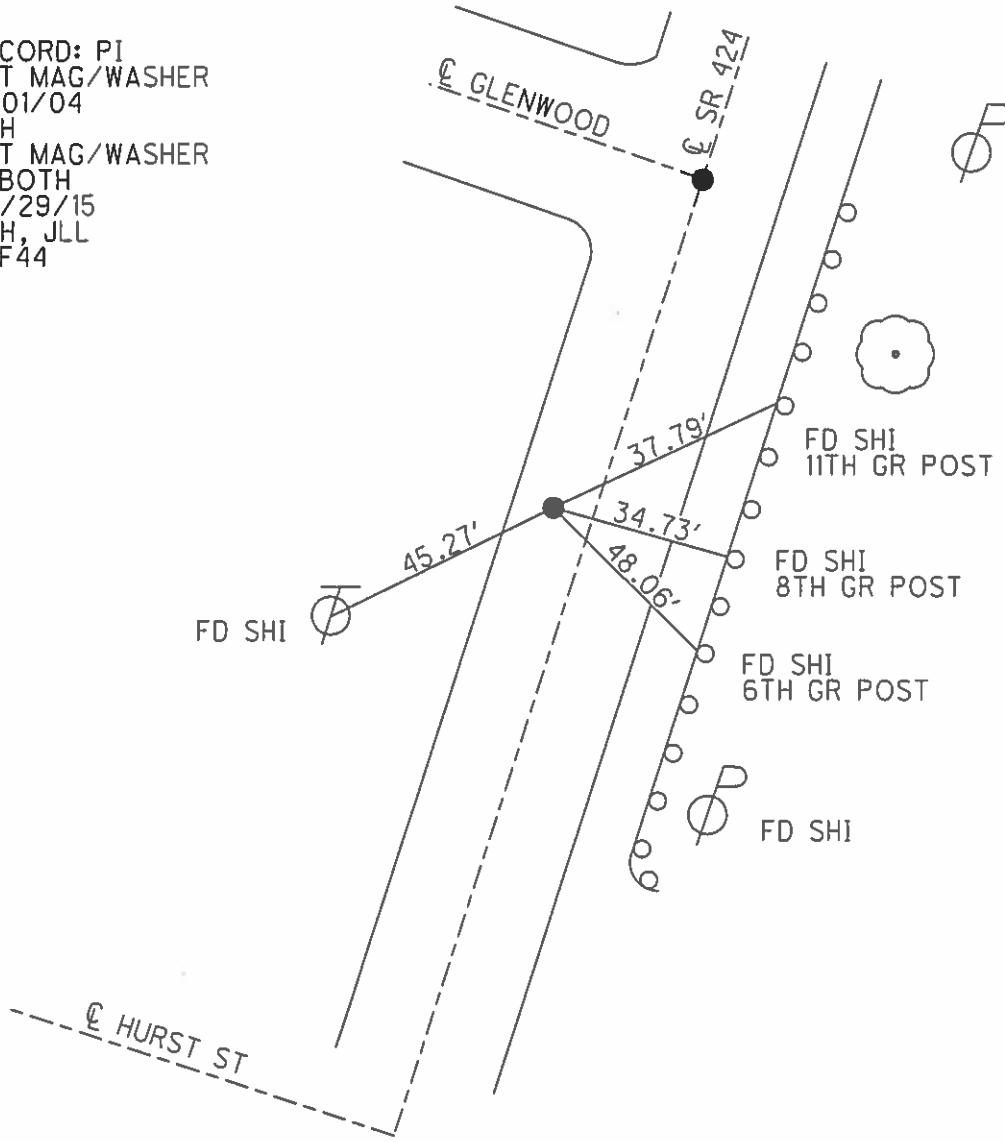
O.D.O.T. DISTRICT 2 SURVEY OFFICE (USE ONLY)

PERSONNEL \_\_\_\_\_ REFERENCE NO. 44 SHEET 9 OF 25  
 NOTES HOMAN DATE 07/07/14 ROUTE SR 424  
 H.C. LEU WEATHER CLOUDY COUNTY HENRY  
 R.C. THOMAS TEMP. 75° TOWNSHIP NAPOLEAN  
 \_\_\_\_\_ SECTION 23  
 \_\_\_\_\_ T 5 N R 6 E

TYPE MONUMENT \_\_\_\_\_ MAG/WASHER \_\_\_\_\_  
 ON SURFACE - ~~BELOW~~ \_\_\_\_\_ ON \_\_\_\_\_  
 LEFT - ~~C PAV'T~~ - ~~RIGHT~~ \_\_\_\_\_ 9.0'  
2.7' TO LT EDGE PAVEMENT  
 S.L.M. \_\_\_\_\_ 448+01  
 Grid: Northing: 628729.884 Easting: 1517147.522



RECORD: PI  
 SET MAG/WASHER  
 11/01/04  
 DCH  
 SET MAG/WASHER  
 @ BOTH  
 07/29/15  
 DCH, JLL  
 REF 44



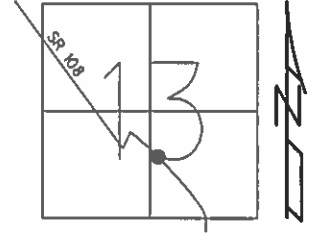




O.D.O.T. DISTRICT 2 SURVEY OFFICE (USE ONLY)

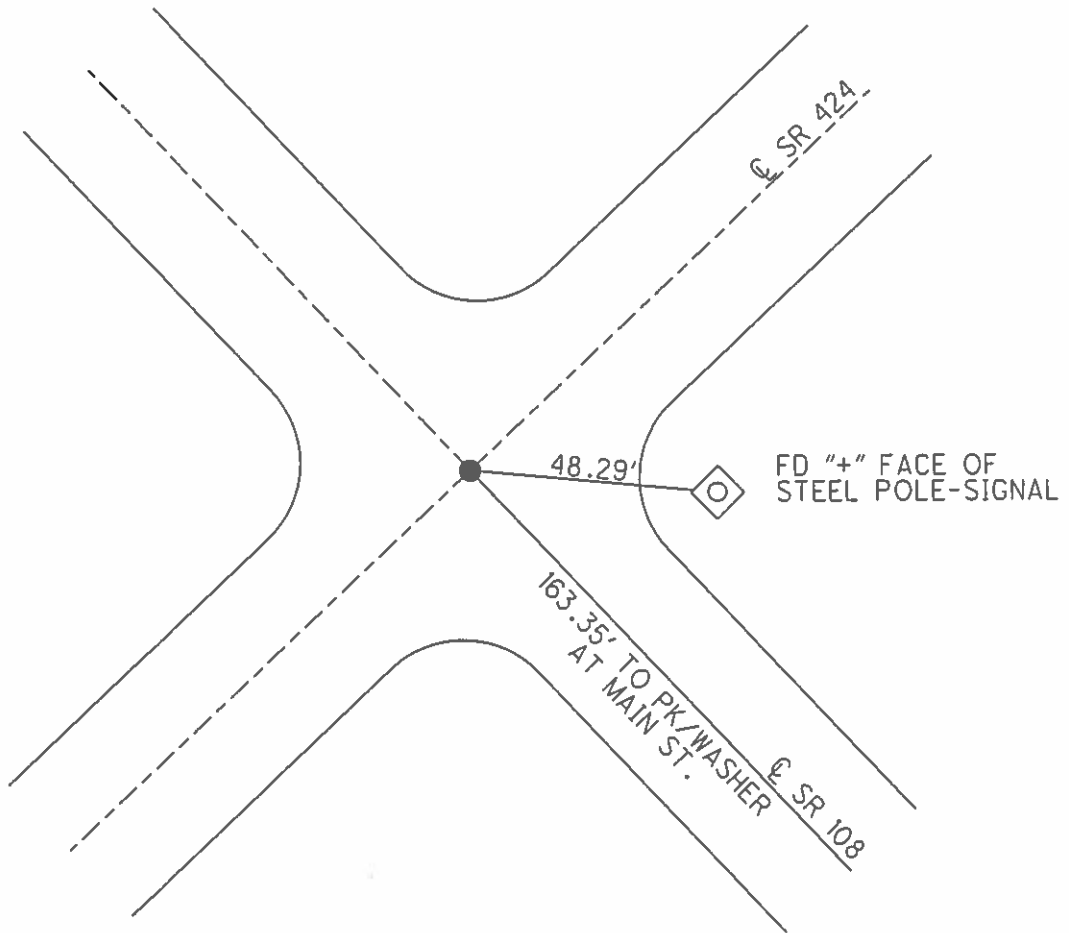
PERSONNEL \_\_\_\_\_ REFERENCE NO. 49 SHEET 11 OF 25  
 NOTES HOMAN DATE 07/07/14 ROUTE SR 424  
 H.C. LEU WEATHER CLOUDY COUNTY HENRY  
 R.C. THOMAS TEMP. 75° TOWNSHIP NAPOLEAN  
 \_\_\_\_\_ SECTION 13  
 \_\_\_\_\_ T 5 N R 6 E

TYPE MONUMENT \_\_\_\_\_ MON BOX \_\_\_\_\_  
 ON SURFACE - ~~BELOW~~ \_\_\_\_\_ ON \_\_\_\_\_  
~~LEFT~~ - ℄ PAV'T - ~~RIGHT~~ \_\_\_\_\_ ON \_\_\_\_\_  
 \_\_\_\_\_ TO \_\_\_\_\_ EDGE PAVEMENT  
 S.L.M. \_\_\_\_\_ 516+19 \_\_\_\_\_



Grid: Northing: 631920.951 Easting: 1522946.630

RECORD:  
 NEEDS TO BE  
 RESET FROM  
 RIVER BRIDGE  
 PLAN  
 GPS, REF 46  
 IRON PIN  
 IN MON BOX

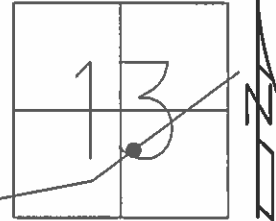


O.D.O.T. DISTRICT 2 SURVEY OFFICE (USE ONLY)

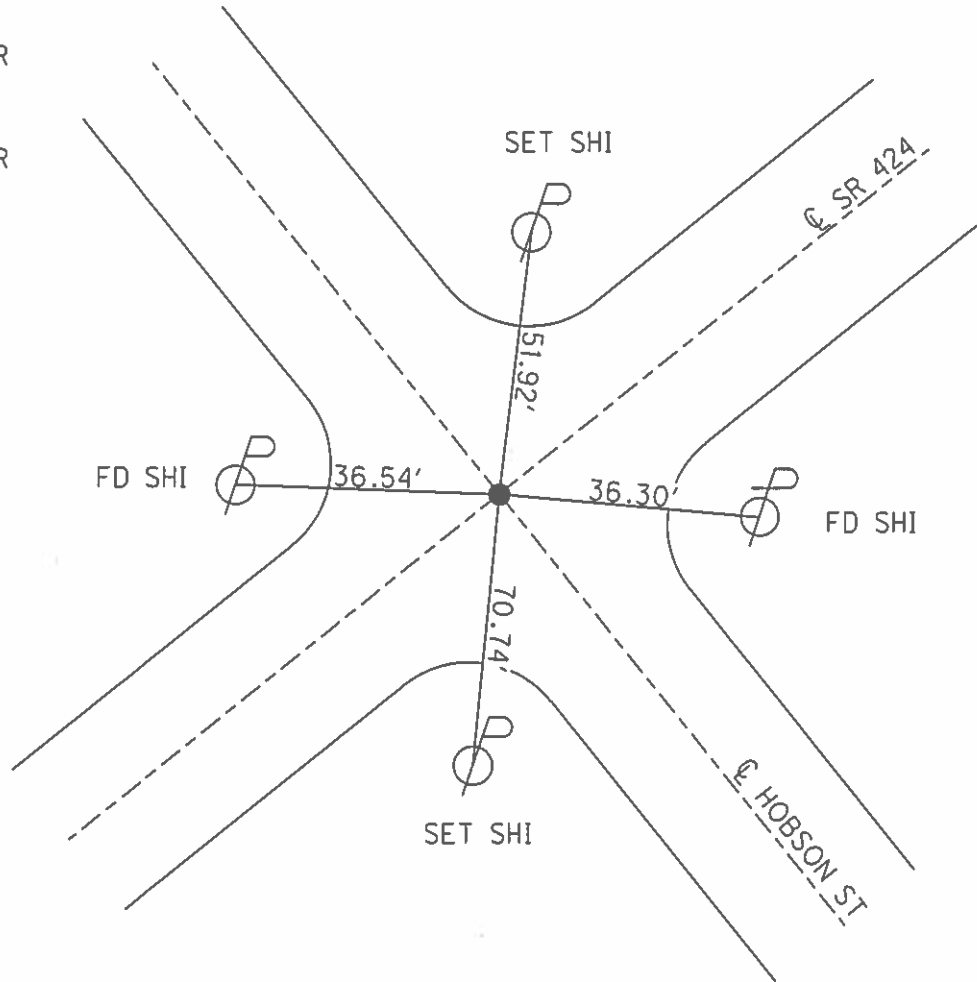
PERSONNEL \_\_\_\_\_ REFERENCE NO. 50 SHEET 12 OF 25  
 NOTES HOMAN DATE 07/07/14 ROUTE SR 424  
 H.C. LEU WEATHER CLOUDY COUNTY HENRY  
 R.C. THOMAS TEMP. 80° TOWNSHIP NAPOLEAN  
 \_\_\_\_\_ SECTION 13  
 \_\_\_\_\_ T 5 N R 6 E

TYPE MONUMENT \_\_\_\_\_ PK SHANK \_\_\_\_\_  
~~ON SURFACE~~ - BELOW \_\_\_\_\_ 3" \_\_\_\_\_  
~~LEFT~~ - ☉ PAV'T - ~~RIGHT~~ \_\_\_\_\_ ON \_\_\_\_\_  
 \_\_\_\_\_ TO \_\_\_\_\_ EDGE PAVEMENT \_\_\_\_\_  
 S.L.M. \_\_\_\_\_ 525+77 \_\_\_\_\_

Grid: Northing: 632686.791 Easting: 1523536.132



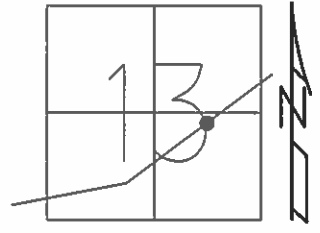
RECORD:  
 SET MAG/WASHER  
 11/03/04  
 MB  
 REF 47  
 SET MAG/WASHER  
 07/29/15  
 DCH, JLL



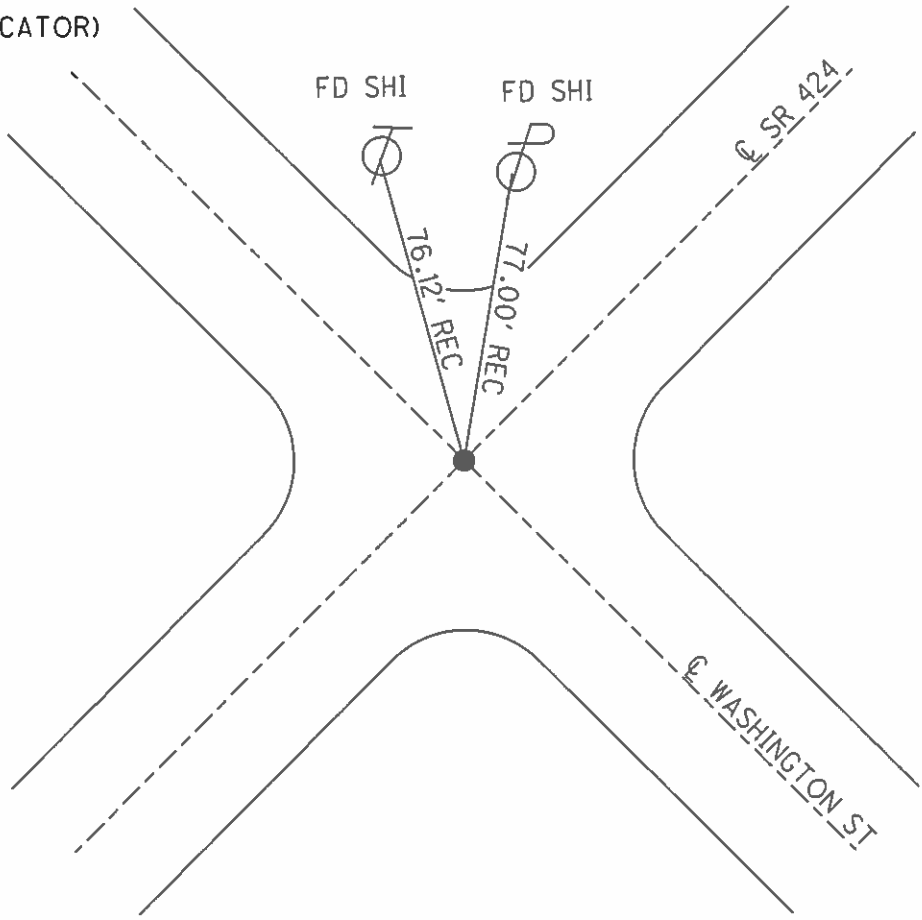
O.D.O.T. DISTRICT 2 SURVEY OFFICE (USE ONLY)

PERSONNEL	REFERENCE NO.	50 A	SHEET	13	OF	25
NOTES	BARNHISEL	DATE	09/03/04	ROUTE	SR 424	
H.C.	CANTERBURY	WEATHER	CLEAR	COUNTY	HENRY	
R.C.	HOOVER	TEMP.	75°	TOWNSHIP	NAPOLEAN	
				SECTION	13	
				T	5	N
				R	6	E

TYPE MONUMENT \_\_\_\_\_ PK NAIL \_\_\_\_\_  
 ON SURFACE - BELOW \_\_\_\_\_ - \_\_\_\_\_  
~~LEFT~~ - Q PAV'T - ~~RIGHT~~ \_\_\_\_\_ ON \_\_\_\_\_  
 \_\_\_\_\_ TO \_\_\_\_\_ EDGE PAVEMENT  
 S.L.M. \_\_\_\_\_ 528+02  
 Grid: Northing: \_\_\_\_\_ - \_\_\_\_\_ Easting: \_\_\_\_\_ - \_\_\_\_\_



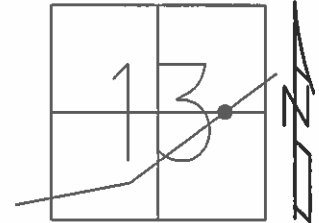
RECORD:  
 DNF  
 DUG DOWN 3"  
 DID NOT FIND  
 (NO STRIKE W/ LOCATOR)



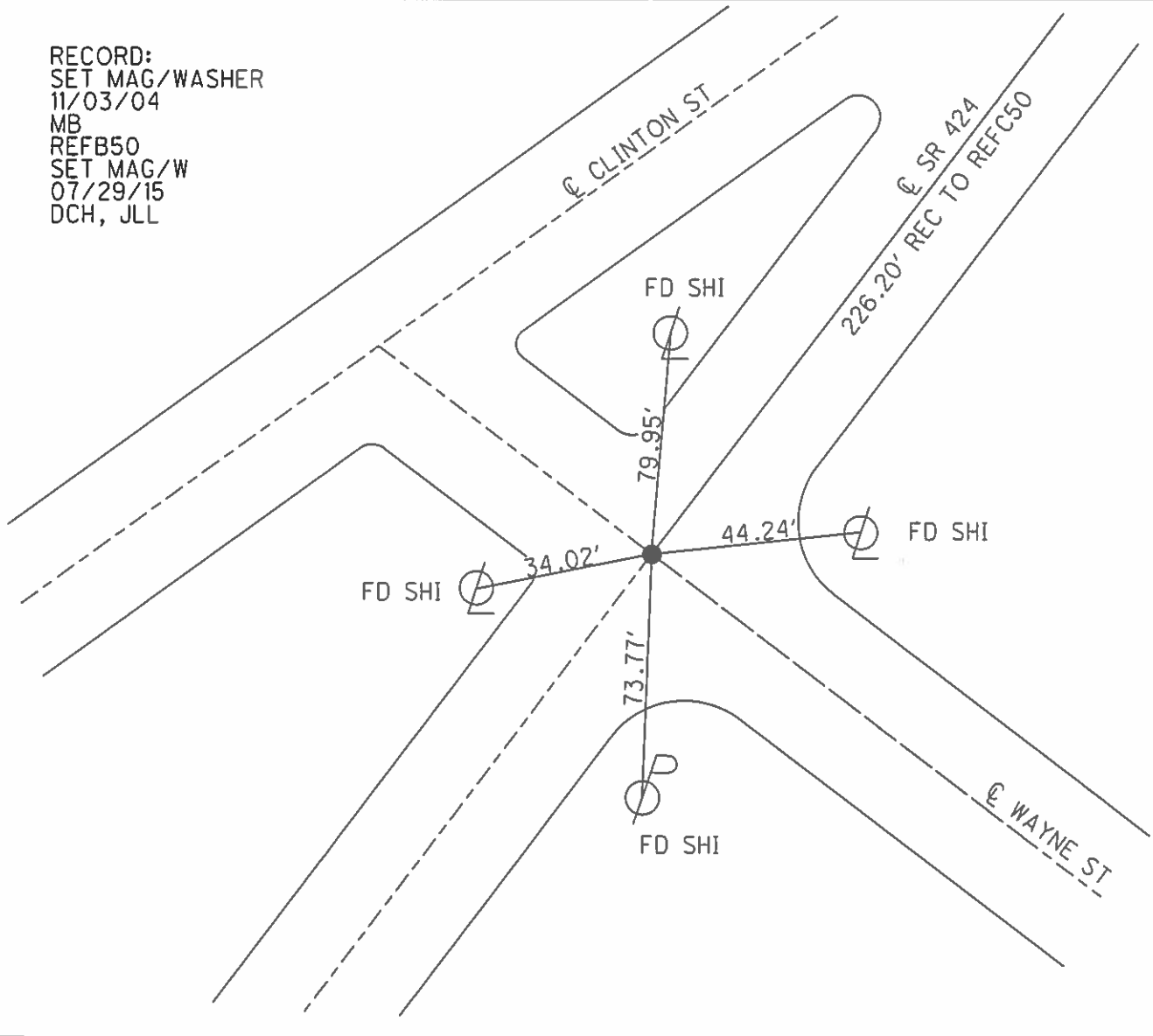
O.D.O.T. DISTRICT 2 SURVEY OFFICE (USE ONLY)

PERSONNEL \_\_\_\_\_ REFERENCE NO. 50 B SHEET 14 OF 25  
 NOTES HOMAN DATE 07/10/14 ROUTE SR 424  
 H.C. LEU WEATHER CLEAR COUNTY HENRY  
 R.C. MEYER TEMP. 75° TOWNSHIP NAPOLEAN  
 \_\_\_\_\_ SECTION 13  
 \_\_\_\_\_ T 5 N R 6 E

TYPE MONUMENT \_\_\_\_\_ MAG/WASHER \_\_\_\_\_  
 ON SURFACE - ~~BELOW~~ \_\_\_\_\_ ON \_\_\_\_\_  
~~LEFT~~ - Q PAV'T - ~~RIGHT~~ \_\_\_\_\_ ON \_\_\_\_\_  
 \_\_\_\_\_ TO \_\_\_\_\_ EDGE PAVEMENT  
 S.L.M. \_\_\_\_\_ 535+45  
 Grid: Northing: 633451.943 Easting: 1524126.296



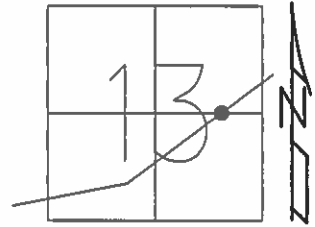
RECORD:  
 SET MAG/WASHER  
 11/03/04  
 MB  
 REFB50  
 SET MAG/W  
 07/29/15  
 DCH, JLL



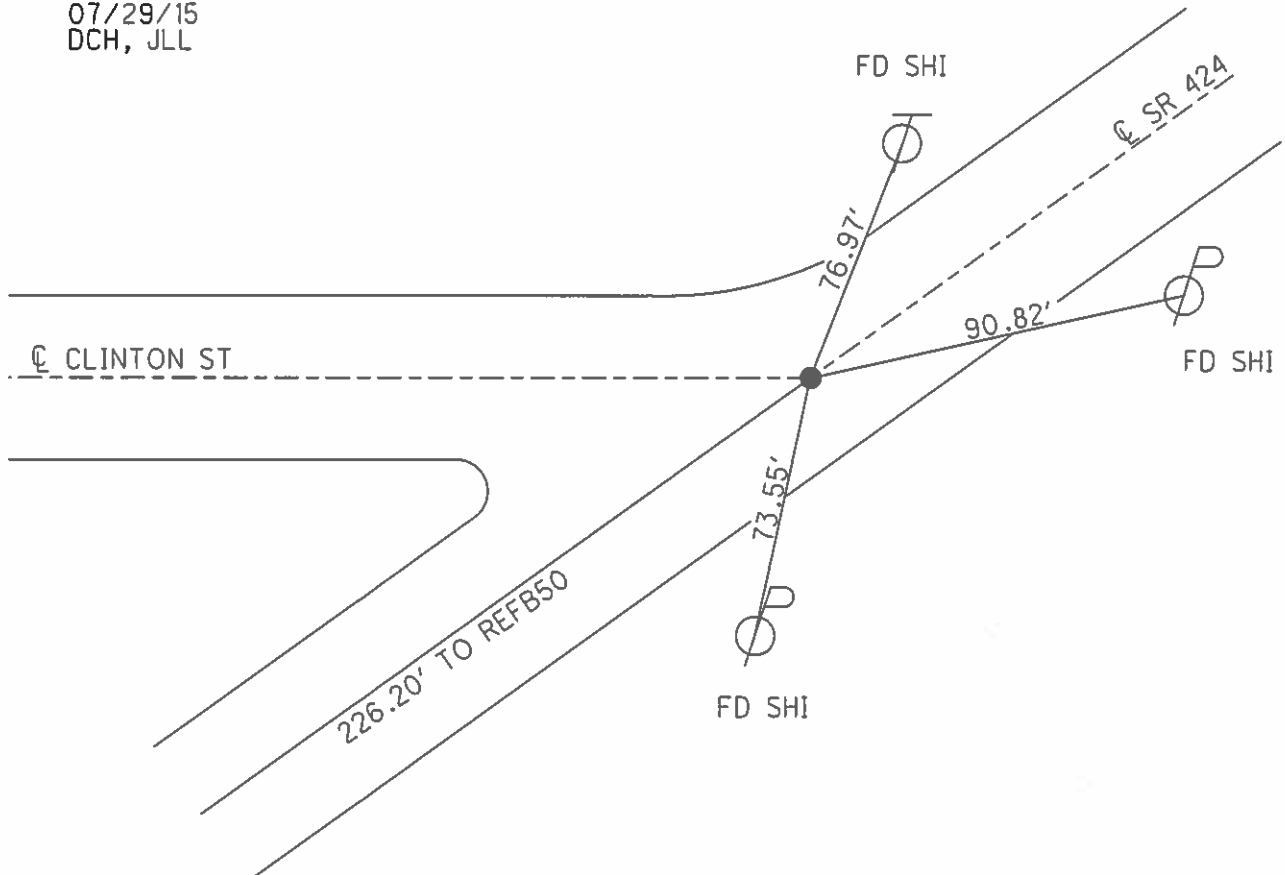
O.D.O.T. DISTRICT 2 SURVEY OFFICE (USE ONLY)

PERSONNEL \_\_\_\_\_ REFERENCE NO. 50 C SHEET 15 OF 25  
 NOTES HOMAN DATE 07/10/14 ROUTE SR 424  
 H.C. LEU WEATHER CLEAR COUNTY HENRY  
 R.C. MEYER TEMP. 75° TOWNSHIP NAPOLEAN  
 SECTION 13  
 T 5 N R 6 E

TYPE MONUMENT MAG/WASHER  
 ON SURFACE - ~~BELOW~~ ON  
~~LEFT - C~~ PAV'T - ~~RIGHT~~ ON  
20.8 TO RT EDGE PAVEMENT  
 S.L.M. 537+42  
 Grid: Northing: 633630.236 Easting: 1524265.745



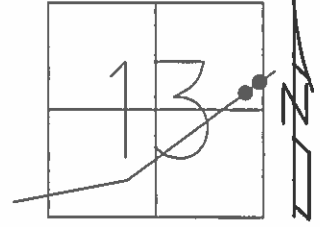
RECORD:  
 SET MAG/WASHER  
 11/03/04  
 MB  
 REFC50  
 SET MAG/W  
 07/29/15  
 DCH, JLL



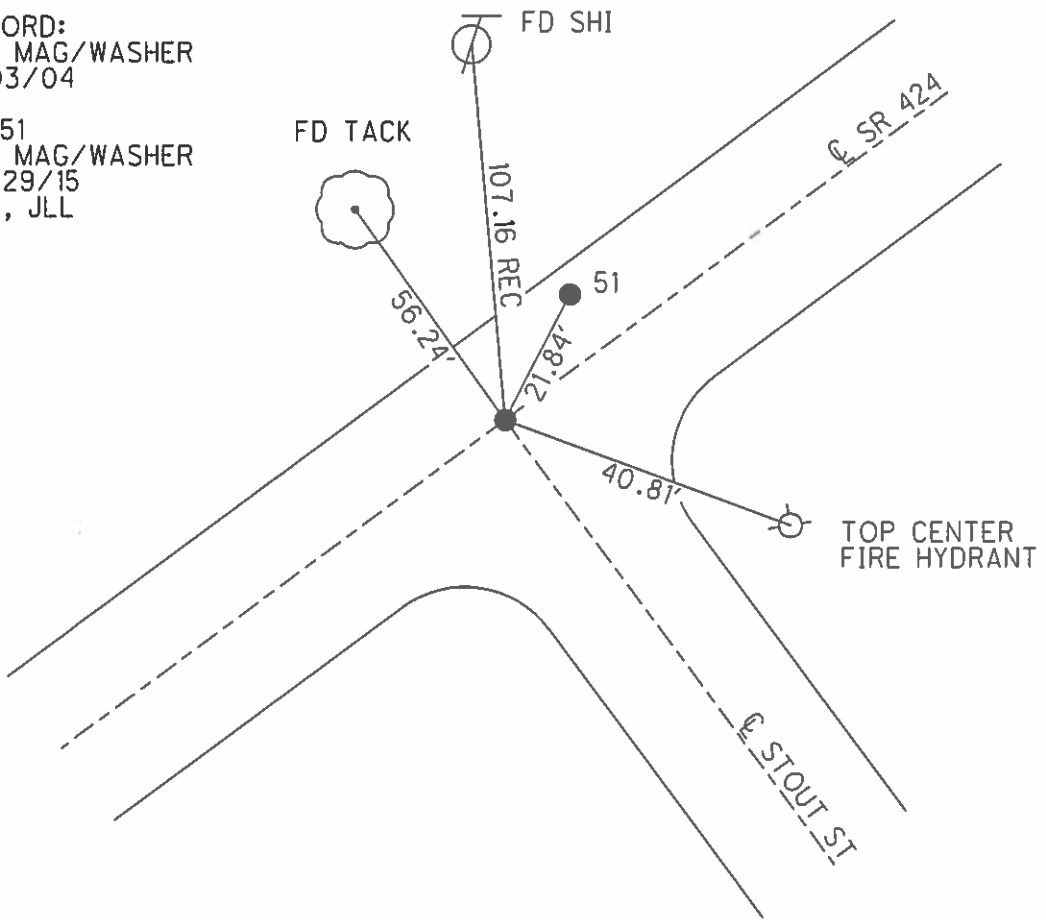
O.D.O.T. DISTRICT 2 SURVEY OFFICE (USE ONLY)

PERSONNEL \_\_\_\_\_ REFERENCE NO. 51 SHEET 16 OF 25  
 NOTES HOMAN DATE 07/10/14 ROUTE SR 424  
 H.C. LEU WEATHER CLEAR COUNTY HENRY  
 R.C. MEYER TEMP. 75° TOWNSHIP NAPOLEAN  
 \_\_\_\_\_ SECTION 13  
 \_\_\_\_\_ T 5 N R 6 E

TYPE MONUMENT \_\_\_\_\_ PK/WASHER \_\_\_\_\_  
 ON SURFACE - ~~BELOW~~ \_\_\_\_\_ ON \_\_\_\_\_  
~~LEFT~~ - Q PAV'T - ~~RIGHT~~ \_\_\_\_\_ ON \_\_\_\_\_  
11.7' TO LT EDGE PAVEMENT  
 S.L.M. 539+99  
 Grid: Northing: 633806.090 Easting: 1524408.765



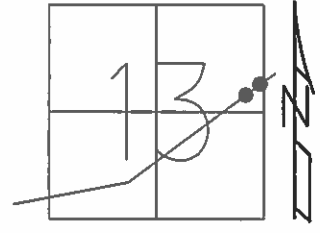
RECORD:  
 SET MAG/WASHER  
 11/03/04  
 MC  
 REF51  
 SET MAG/WASHER  
 07/29/15  
 DCH, JLL



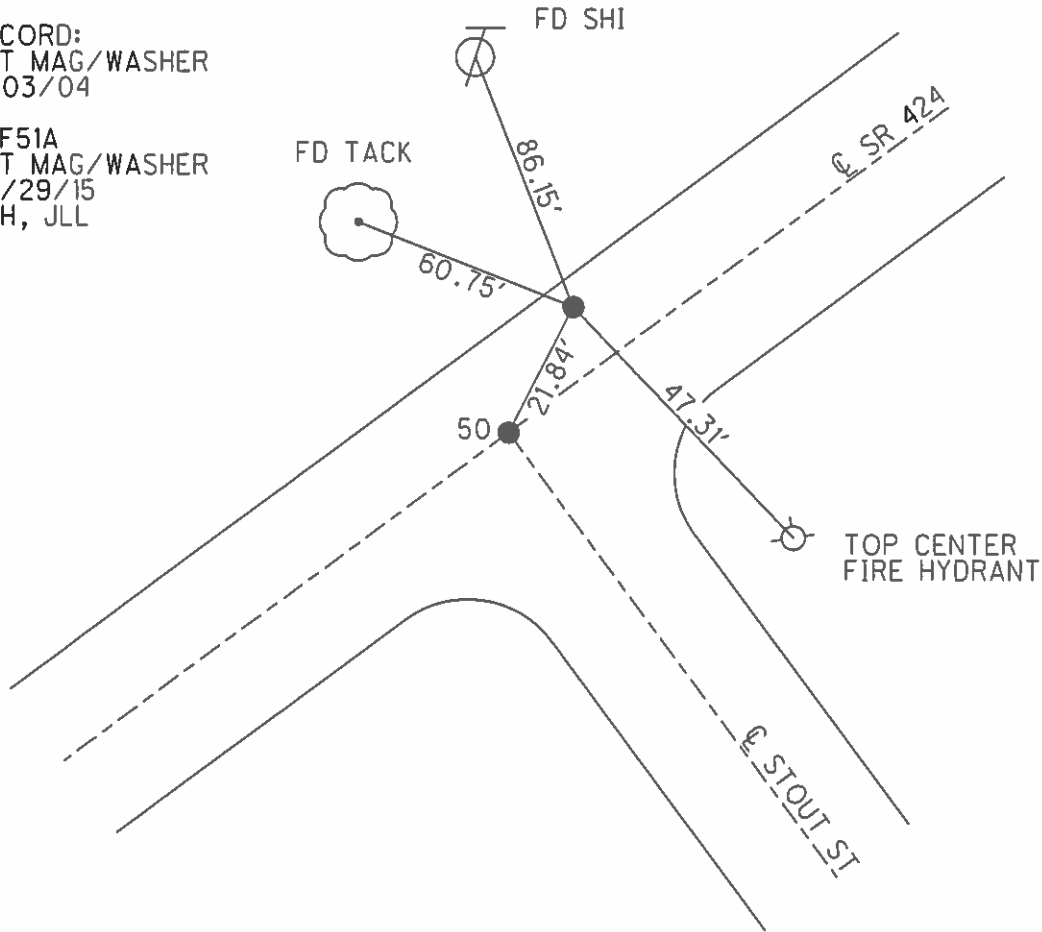
O.D.O.T. DISTRICT 2 SURVEY OFFICE (USE ONLY)

PERSONNEL \_\_\_\_\_ REFERENCE NO. 51 A SHEET 17 OF 25  
 NOTES HOMAN DATE 07/10/14 ROUTE SR 424  
 H.C. LEU WEATHER CLEAR COUNTY HENRY  
 R.C. MEYER TEMP. 75° TOWNSHIP NAPOLEAN  
 \_\_\_\_\_ SECTION 13  
 \_\_\_\_\_ T 5 N R 6 E

TYPE MONUMENT \_\_\_\_\_ PK/WASHER \_\_\_\_\_  
 ON SURFACE - ~~BELOW~~ \_\_\_\_\_ ON \_\_\_\_\_  
 LEFT - ~~C PAV'T~~ - ~~RIGHT~~ \_\_\_\_\_ 8.1' \_\_\_\_\_  
3.7' TO LT EDGE PAVEMENT  
 S.L.M. \_\_\_\_\_ 540+21  
 Grid: Northing: 633826.782 Easting: 1524415.770



RECORD:  
 SET MAG/WASHER  
 11/03/04  
 MC  
 REF51A  
 SET MAG/WASHER  
 07/29/15  
 DCH, JLL



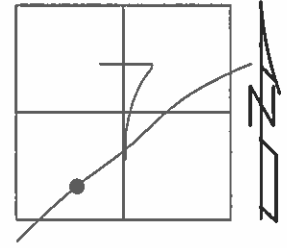




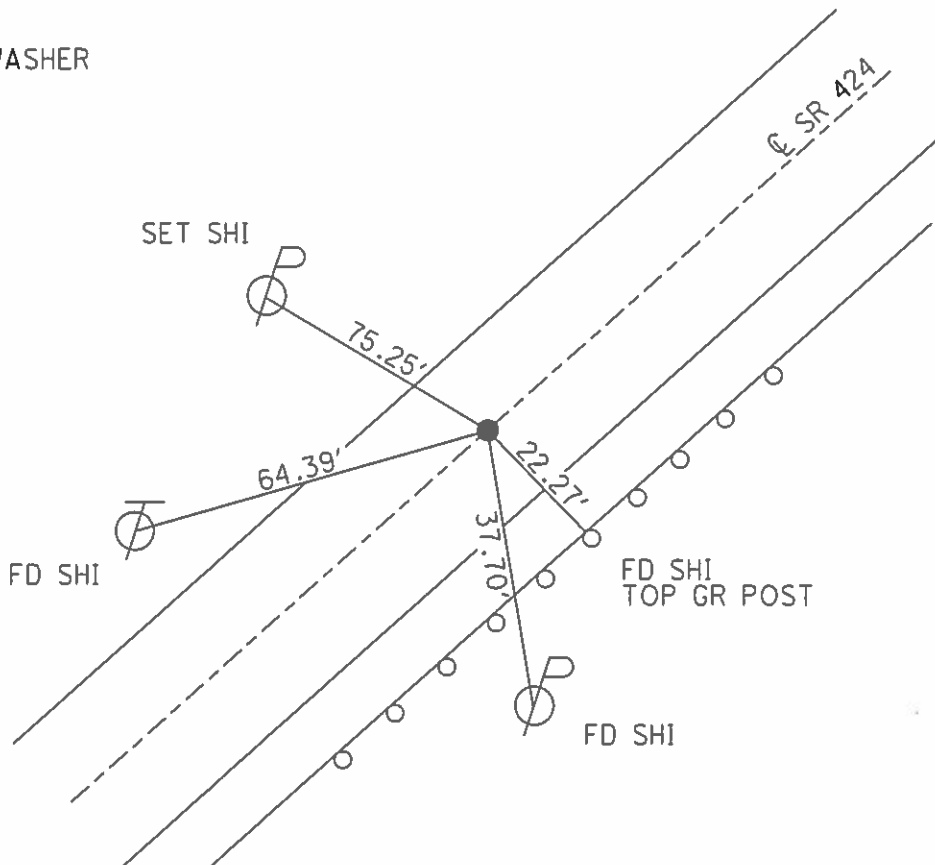
O.D.O.T. DISTRICT 2 SURVEY OFFICE (USE ONLY)

PERSONNEL \_\_\_\_\_ REFERENCE NO. 52 A SHEET 19 OF 25  
 NOTES HOMAN DATE 07/10/14 ROUTE SR 424  
 H.C. LEU WEATHER CLEAR COUNTY HENRY  
 R.C. HOMAN TEMP. +80° TOWNSHIP LIBERTY  
 \_\_\_\_\_ SECTION 7  
 \_\_\_\_\_ T 5 N R 7 E

TYPE MONUMENT \_\_\_\_\_ MAG \_\_\_\_\_  
 ON SURFACE - ~~BELOW~~ \_\_\_\_\_ ON \_\_\_\_\_  
~~LEFT~~ - Q PAV'T - ~~RIGHT~~ \_\_\_\_\_ ON \_\_\_\_\_  
11.4' TO LT EDGE PAVEMENT  
 S.L.M. \_\_\_\_\_ 584+75  
 Grid: Northing: 637080.999 Easting: 1527453.783



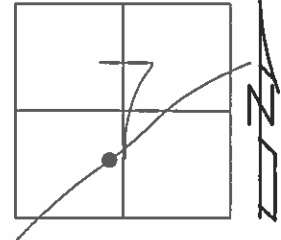
RECORD:  
 SET MAG/WASHER  
 11/03/04  
 MB  
 REFA52  
 SET PK/WASHER  
 10/27/15  
 DCH, JLL



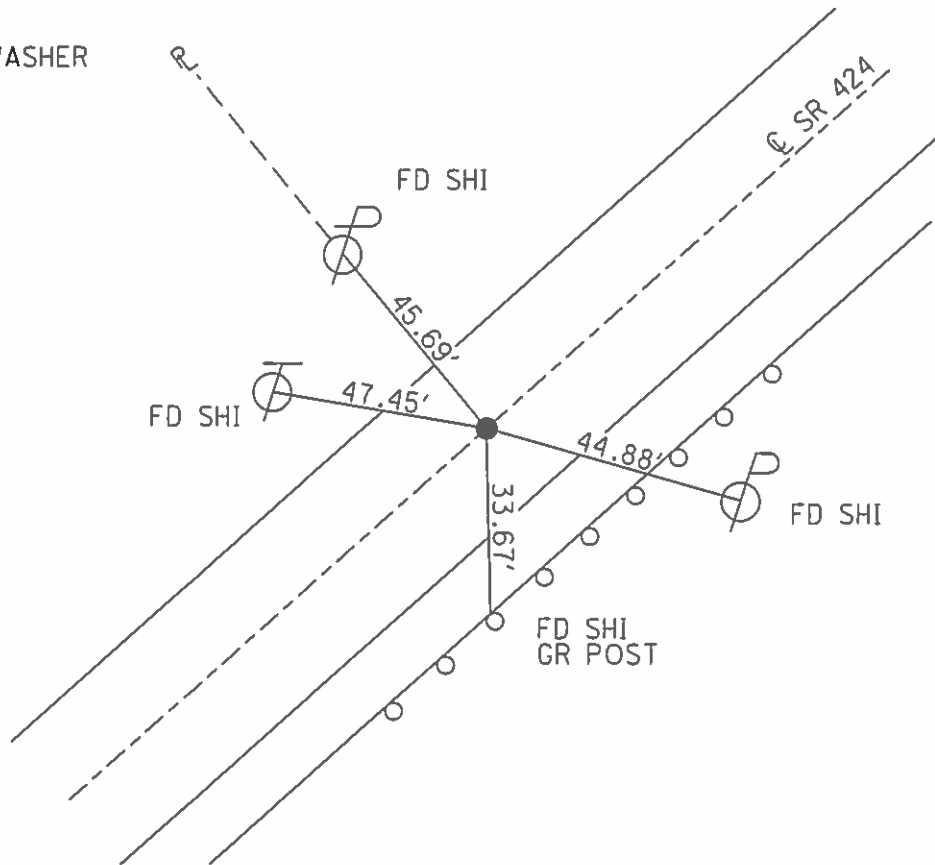
O.D.O.T. DISTRICT 2 SURVEY OFFICE (USE ONLY)

PERSONNEL \_\_\_\_\_ REFERENCE NO. 52 B SHEET 20 OF 25  
 NOTES HOMAN DATE 07/10/14 ROUTE SR 424  
 H.C. LEU WEATHER CLEAR COUNTY HENRY  
 R.C. HOMAN TEMP. +80° TOWNSHIP LIBERTY  
 \_\_\_\_\_ SECTION 7  
 \_\_\_\_\_ T 5 N R 7 E

TYPE MONUMENT \_\_\_\_\_ MAG \_\_\_\_\_  
 ON SURFACE - ~~BELOW~~ \_\_\_\_\_ ON \_\_\_\_\_  
 LEFT - ~~C PAV'T~~ - RIGHT \_\_\_\_\_ 0.8' \_\_\_\_\_  
11.3' TO LT EDGE PAVEMENT  
 S.L.M. \_\_\_\_\_ 589+61 \_\_\_\_\_  
 Grid: Northing: 637400.809 Easting: 1527820.249



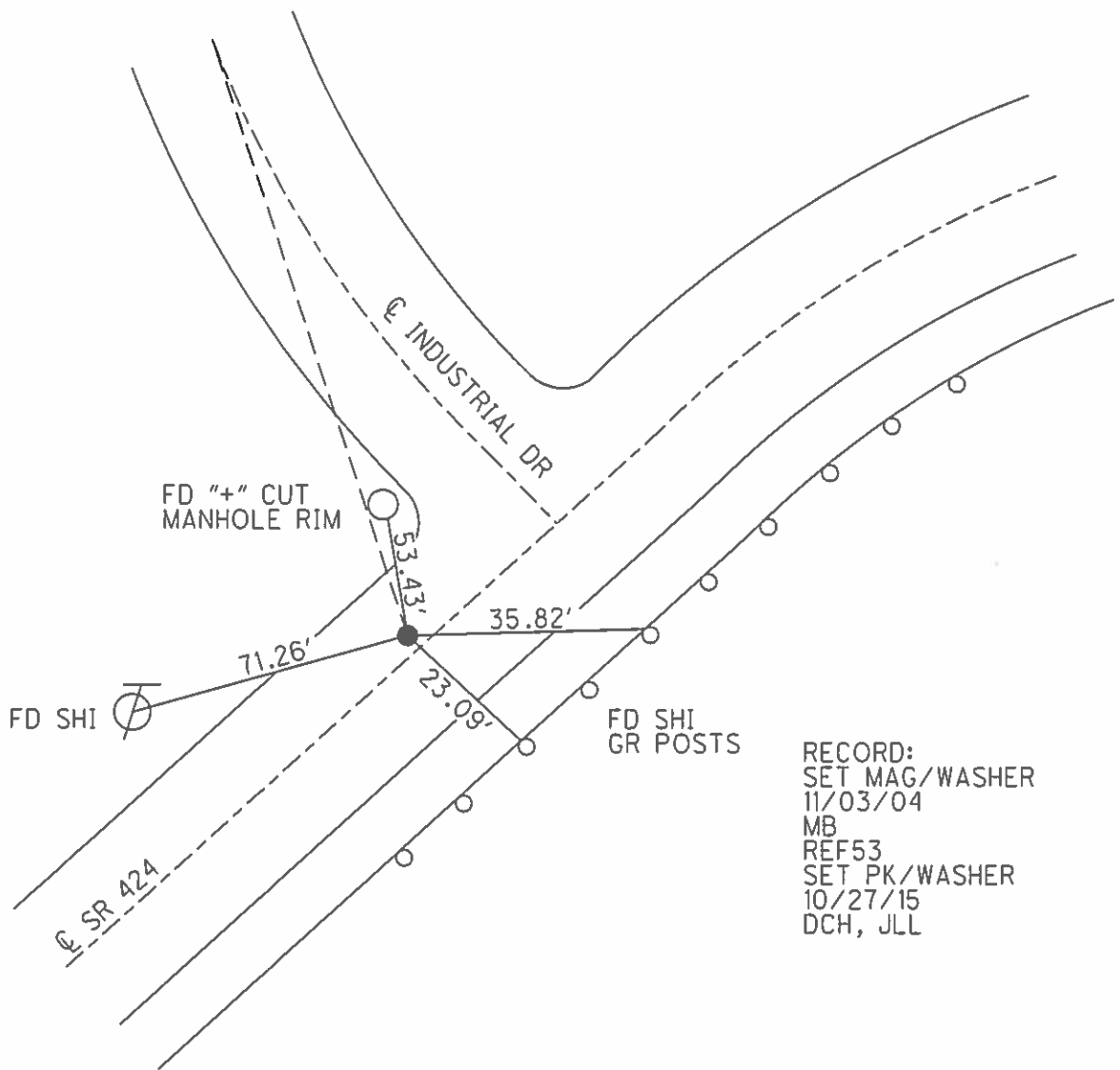
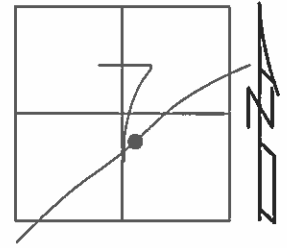
RECORD:  
 SET MAG/WASHER  
 11/03/04  
 MB  
 REFB52  
 SET PK/WASHER  
 10/27/15  
 DCH, JLL



O.D.O.T. DISTRICT 2 SURVEY OFFICE (USE ONLY)

PERSONNEL \_\_\_\_\_ REFERENCE NO. 53 SHEET 21 OF 25  
 NOTES HOMAN DATE 07/10/14 ROUTE SR 424  
 H.C. LEU WEATHER CLEAR COUNTY HENRY  
 R.C. MEYER TEMP. +80° TOWNSHIP LIBERTY  
 \_\_\_\_\_ SECTION 7  
 \_\_\_\_\_ T 5 N R 7 E

TYPE MONUMENT \_\_\_\_\_ MAG \_\_\_\_\_  
 ON SURFACE - ~~BELOW~~ \_\_\_\_\_ ON \_\_\_\_\_  
 LEFT - ~~C~~ PAV'T - RIGHT \_\_\_\_\_ 1.1'  
11.2' TO LT EDGE PAVEMENT  
 S.L.M. \_\_\_\_\_ 593+43  
 Grid: Northing: 637626.839 Easting: 1528084.776



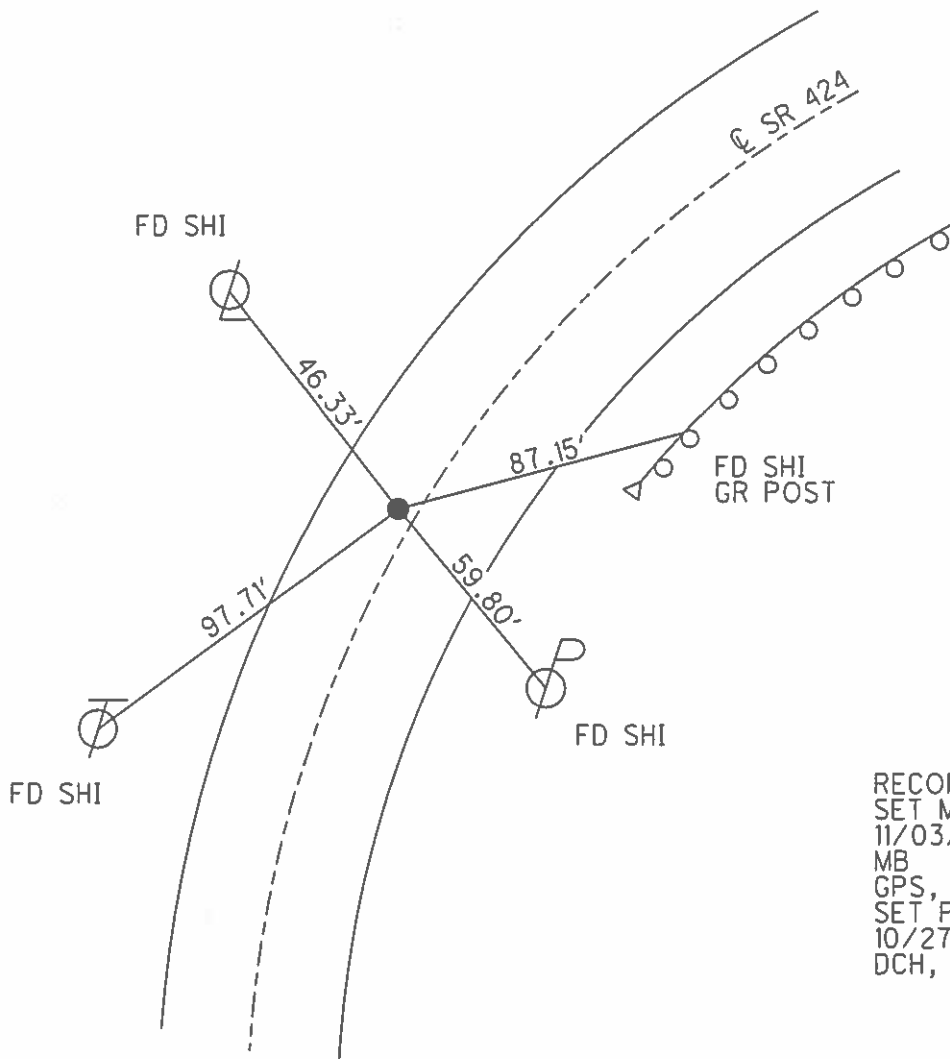
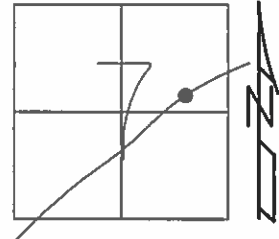
RECORD:  
 SET MAG/WASHER  
 11/03/04  
 MB  
 REF53  
 SET PK/WASHER  
 10/27/15  
 DCH, JLL

**O.D.O.T. DISTRICT 2 SURVEY OFFICE (USE ONLY)**

PERSONNEL	REFERENCE NO.	53 A	SHEET	22 OF	25
NOTES	HOMAN	DATE	07/10/14	ROUTE	SR 424
H.C.	LEU	WEATHER	CLEAR	COUNTY	HENRY
R.C.	MEYER	TEMP.	80°	TOWNSHIP	LIBERTY
				SECTION	7
				T	5 N R 7 E

TYPE MONUMENT \_\_\_\_\_ MAG \_\_\_\_\_  
 ON SURFACE - ~~BELOW~~ \_\_\_\_\_ ON \_\_\_\_\_  
 LEFT - ~~C PAV'T - RIGHT~~ \_\_\_\_\_ 2.0'  
 9.7' TO LT EDGE PAVEMENT  
 S.L.M. \_\_\_\_\_ 616+85

Grid: Northing: 638837.057 Easting: 1530124.946

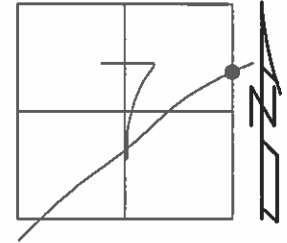


RECORD:  
 SET MAG/WASHER  
 11/03/04  
 MB  
 GPS, REF54  
 SET PK/WASHER  
 10/27/15  
 DCH, JLL

O.D.O.T. DISTRICT 2 SURVEY OFFICE (USE ONLY)

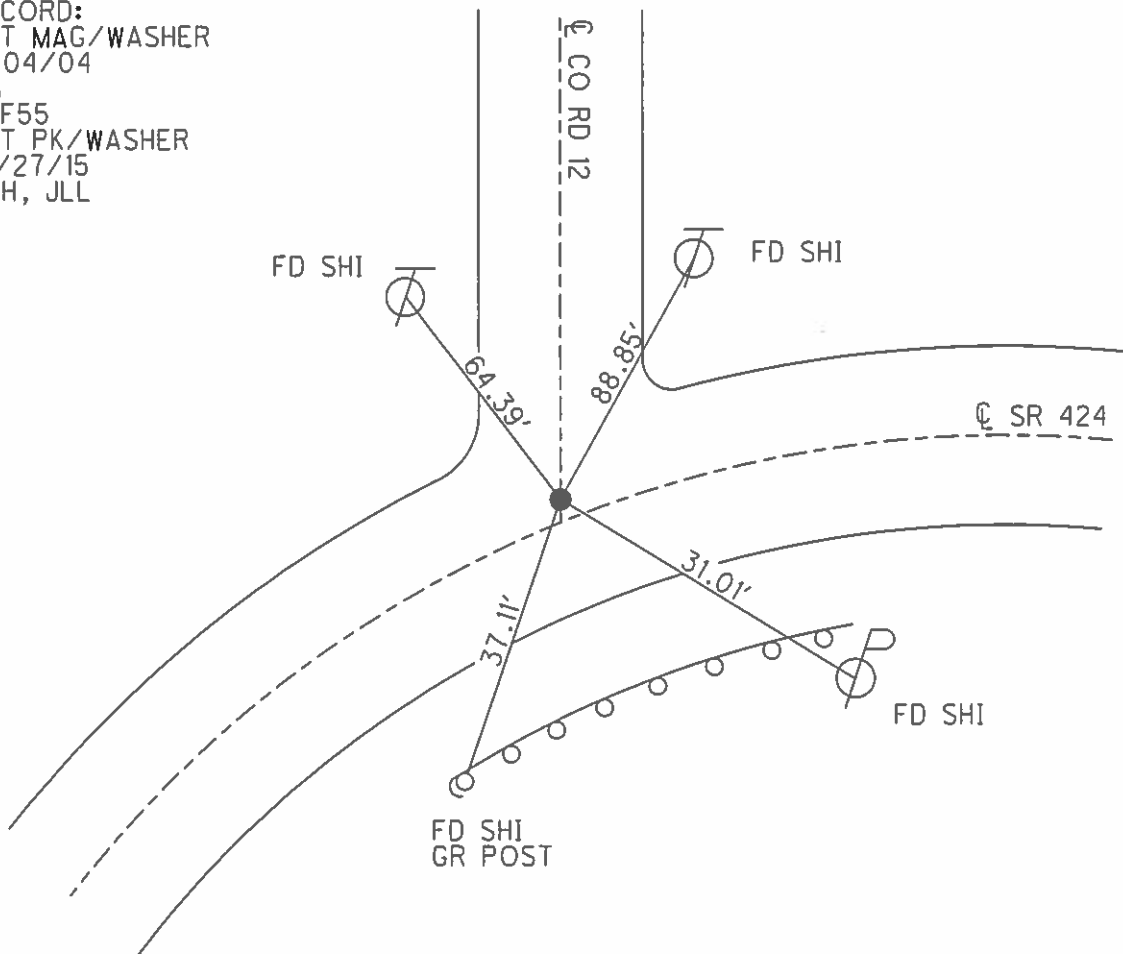
PERSONNEL \_\_\_\_\_ REFERENCE NO. 54 SHEET 23 OF 25  
 NOTES HOMAN DATE 07/10/14 ROUTE SR 424  
 H.C. LEU WEATHER CLEAR COUNTY HENRY  
 R.C. MEYER TEMP. 80° TOWNSHIP LIBERTY  
 \_\_\_\_\_ SECTION 7  
 \_\_\_\_\_ T 5 N R 7 E

TYPE MONUMENT \_\_\_\_\_ MAG \_\_\_\_\_  
 ON SURFACE - ~~BELOW~~ \_\_\_\_\_ ON \_\_\_\_\_  
 LEFT - ~~C PAV'T~~ - ~~RIGHT~~ \_\_\_\_\_ 3.3' \_\_\_\_\_  
15.0' TO RT EDGE PAVEMENT  
 S.L.M. \_\_\_\_\_ 623+79



Grid: Northing: 639107.874 Easting: 1530766.429

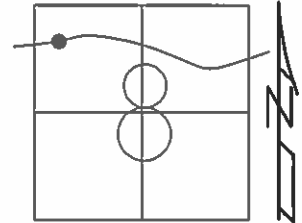
RECORD:  
 SET MAG/WASHER  
 11/04/04  
 MB  
 REF55  
 SET PK/WASHER  
 10/27/15  
 DCH, JLL



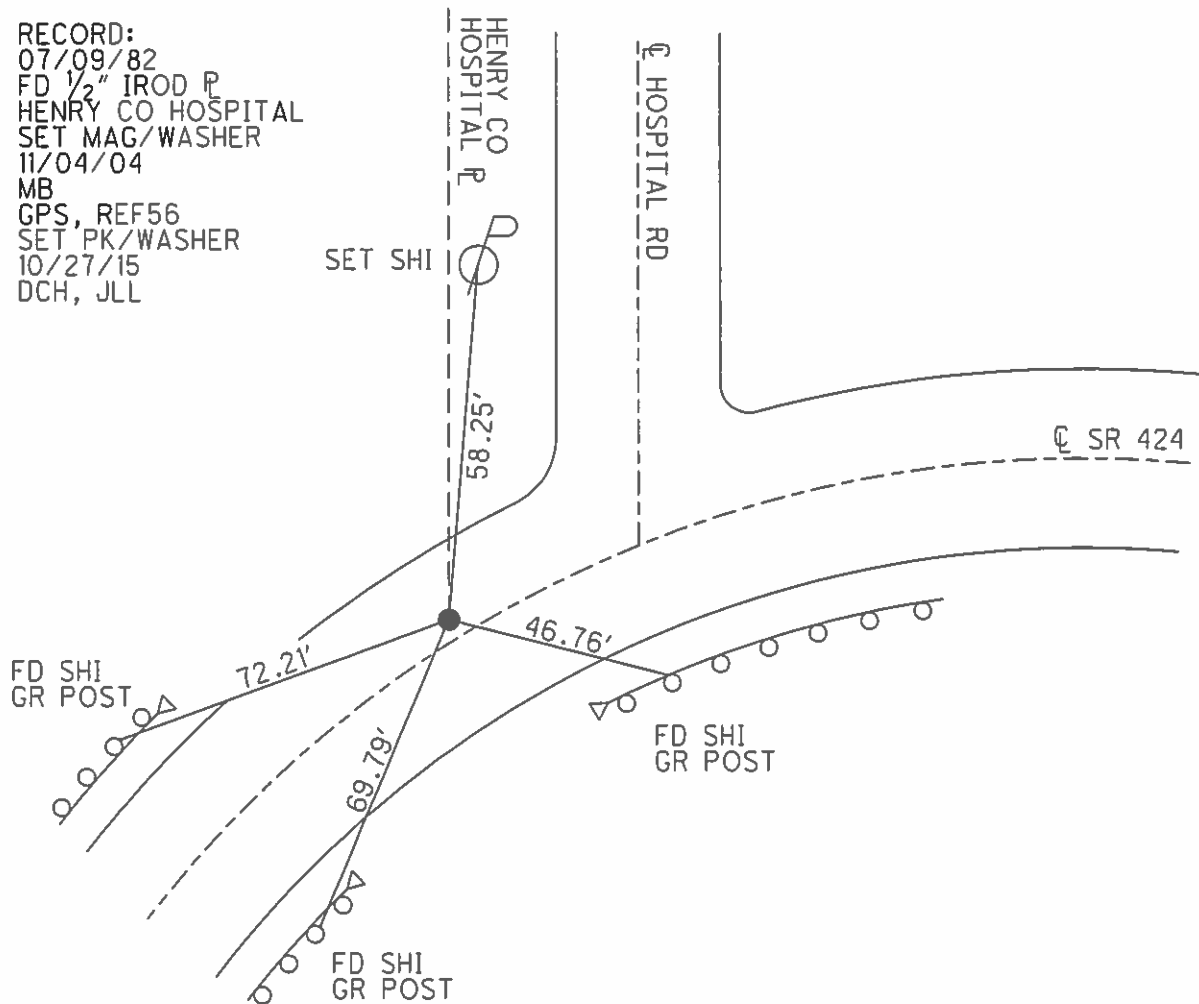
O.D.O.T. DISTRICT 2 SURVEY OFFICE (USE ONLY)

PERSONNEL \_\_\_\_\_ REFERENCE NO. 54 A SHEET 24 OF 25  
 NOTES HOMAN DATE 07/10/14 ROUTE SR 424  
 H.C. LEU WEATHER CLEAR COUNTY HENRY  
 R.C. MEYER TEMP. +80° TOWNSHIP LIBERTY  
 \_\_\_\_\_ SECTION 8  
 \_\_\_\_\_ T 5 N R 7 E

TYPE MONUMENT \_\_\_\_\_ MAG \_\_\_\_\_  
 ON SURFACE - ~~BELOW~~ \_\_\_\_\_ ON \_\_\_\_\_  
 LEFT - ~~C PAV'T~~ - RIGHT \_\_\_\_\_ 2.0'  
 \_\_\_\_\_ 14.6' TO RT EDGE PAVEMENT  
 S.L.M. \_\_\_\_\_ 644+28  
 Grid: Northing: 639183.728 Easting: 1532799.796



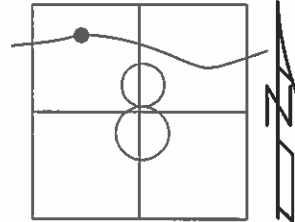
RECORD:  
 07/09/82  
 FD 1/2" IROD P  
 HENRY CO HOSPITAL  
 SET MAG/WASHER  
 11/04/04  
 MB  
 GPS, REF56  
 SET PK/WASHER  
 10/27/15  
 DCH, JLL



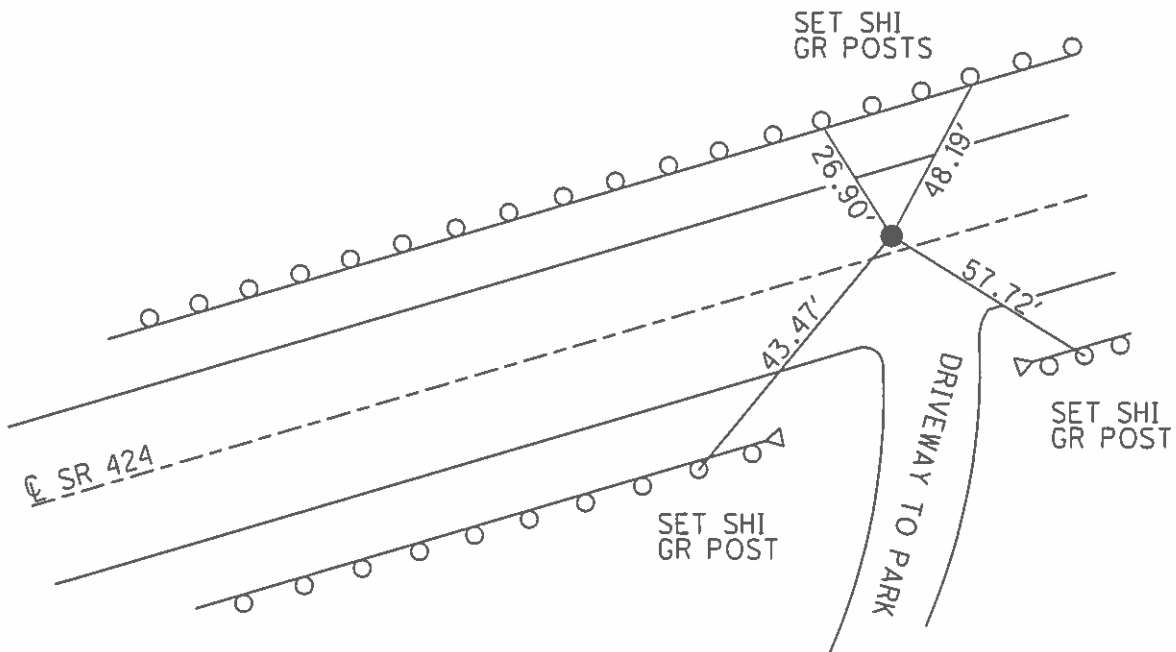
O.D.O.T. DISTRICT 2 SURVEY OFFICE (USE ONLY)

PERSONNEL \_\_\_\_\_ REFERENCE NO. 55 SHEET 25 OF 25  
 NOTES HOMAN DATE 09/08/04 ROUTE SR 424  
 H.C. LEU WEATHER WINDY COUNTY HENRY  
 R.C. MEYER TEMP. +65° TOWNSHIP LIBERTY  
 \_\_\_\_\_ SECTION 8  
 \_\_\_\_\_ T 5 N R 7 E

TYPE MONUMENT \_\_\_\_\_ MAG SPIKE \_\_\_\_\_  
 ON SURFACE - ~~BELOW~~ \_\_\_\_\_ ON \_\_\_\_\_  
 LEFT - ~~C PAV'T~~ - RIGHT \_\_\_\_\_ 1.0'  
10.7' TO LT EDGE PAVEMENT  
 S.L.M. \_\_\_\_\_ 649+87  
 Grid: Northing: 639018.547 Easting: 1533327.923



RECORD:  
 SET MAG/WASHER  
 11/04/04  
 MB  
 GPS, REF57



O.D.O.T. DISTRICT 2 SURVEY OFFICE (USE ONLY)

PERSONNEL \_\_\_\_\_

REFERENCE NO. 56

SHEET 1 OF 15

NOTES BARNHEISEL DATE 9/8/04

ROUTE SR 424

H.C. CANTERBURY WEATHER WINDY

COUNTY HENRY

R.C. HOOVER TEMP. 65°

TOWNSHIP LIBERTY

SECTION 8

DWG BY NIESE PID \_\_\_\_\_

T 5 N R 7 E

TYPE MONUMENT P.K./WASHER

ON SURFACE - ~~BELOW~~ ON

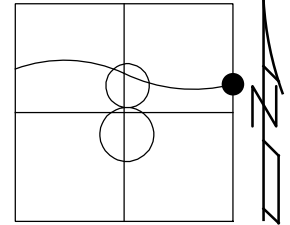
OFFSET Q PAVEMENT ON LT : RT

11.6' TO RT EDGE PAVEMENT

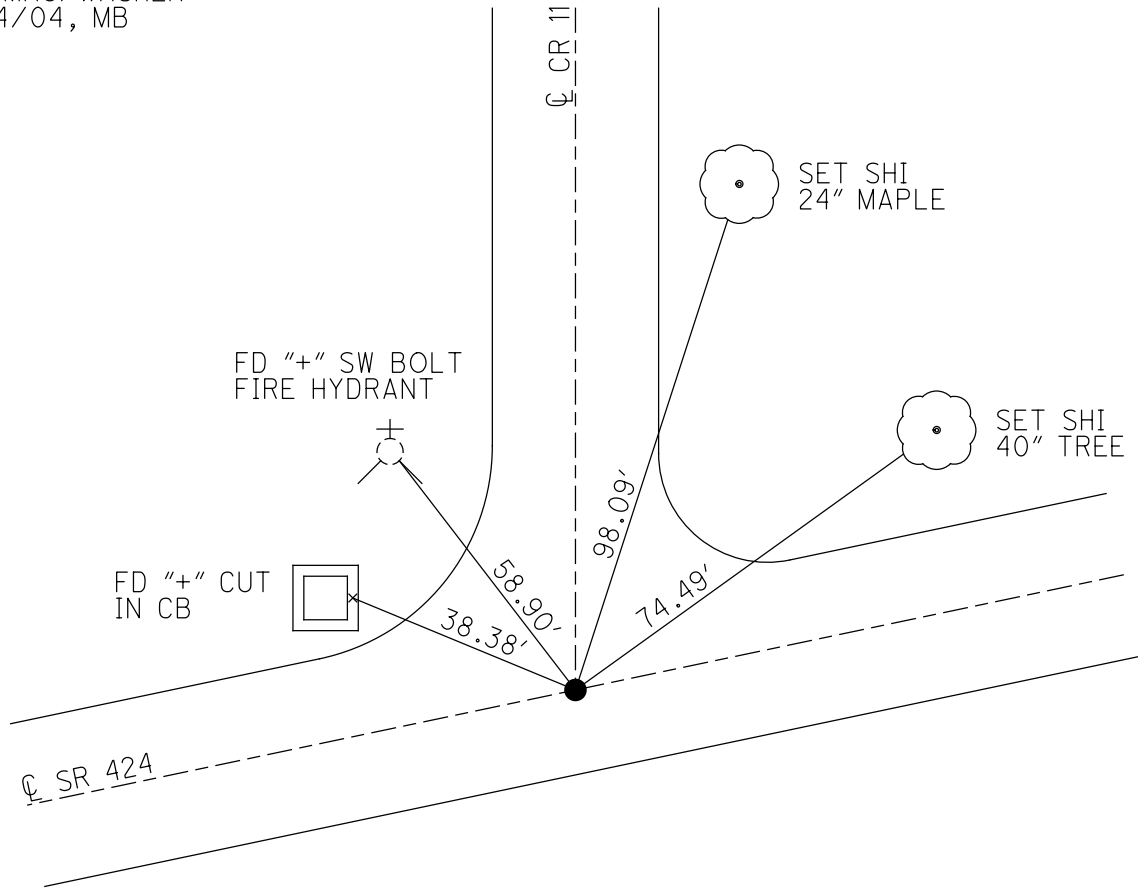
STATION: 677+80

HORIZ.DATUM: \_\_\_\_\_ GEOID: \_\_\_\_\_

GRID: NORTHING: \_\_\_\_\_ EASTING: \_\_\_\_\_



RECORD:  
FD P.K./WASHER  
9/8/04, MB  
SET MAG/WASHER  
11/04/04, MB





O.D.O.T. DISTRICT 2 SURVEY OFFICE (USE ONLY)

PERSONNEL

REFERENCE NO. 56 A

SHEET 2 OF 15

NOTES BARNHISEL DATE 9/8/04  
H.C. CANTERBURY WEATHER WINDY  
R.C. HOOKE TEMP. 65°

ROUTE SR 424  
COUNTY HENRY  
TOWNSHIP LIBERTY  
SECTION 9  
T 5 N R 7 E

DWG BY NIESE PID \_\_\_\_\_

TYPE MONUMENT P.K./WASHER

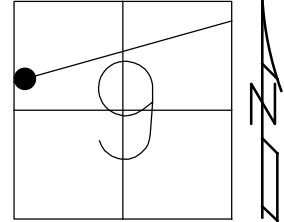
ON SURFACE - ~~BELOW~~ ON

OFFSET 1.7' RT : RT  
9.9' TO RT EDGE PAVEMENT

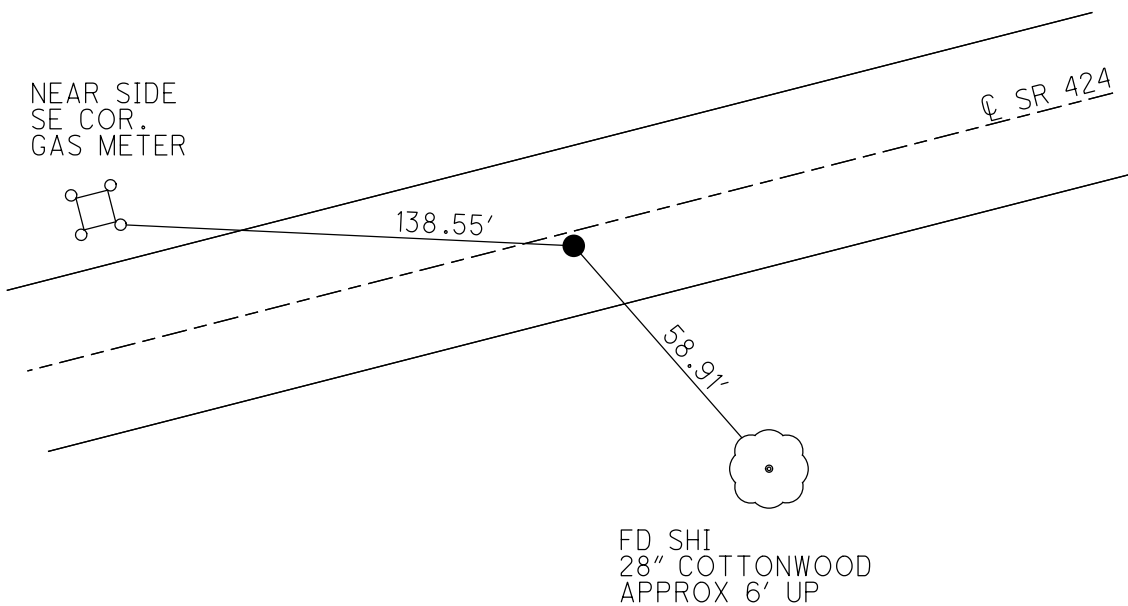
STATION: 680+30

HORZ. DATUM: \_\_\_\_\_ GEOID: \_\_\_\_\_

GRID: NORTHING: \_\_\_\_\_ EASTING: \_\_\_\_\_



RECORD:  
FD P.K./WASHER  
9/8/04, MB  
SET MAG/WASHER  
10/27/04, MC



O.D.O.T. DISTRICT 2 SURVEY OFFICE (USE ONLY)

PERSONNEL

REFERENCE NO. 57

SHEET 3 OF 15

NOTES BARNHISEL

DATE 9/8/04

ROUTE SR 424

H.C. CANTERBURY

WEATHER CLOUDY

COUNTY HENRY

R.C. HOOKER

TEMP. 65°

TOWNSHIP LIBERTY

DWG BY NIESE PID \_\_\_\_\_

SECTION 9

T 5 N R 7 E

TYPE MONUMENT P.K./WASHER

ON SURFACE - ~~BELOW~~ ON

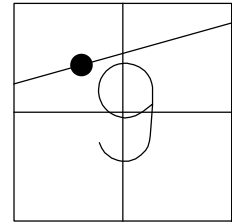
OFFSET Q PAVEMENT 6.8' LT : ~~RT~~

5.1' TO LT EDGE PAVEMENT

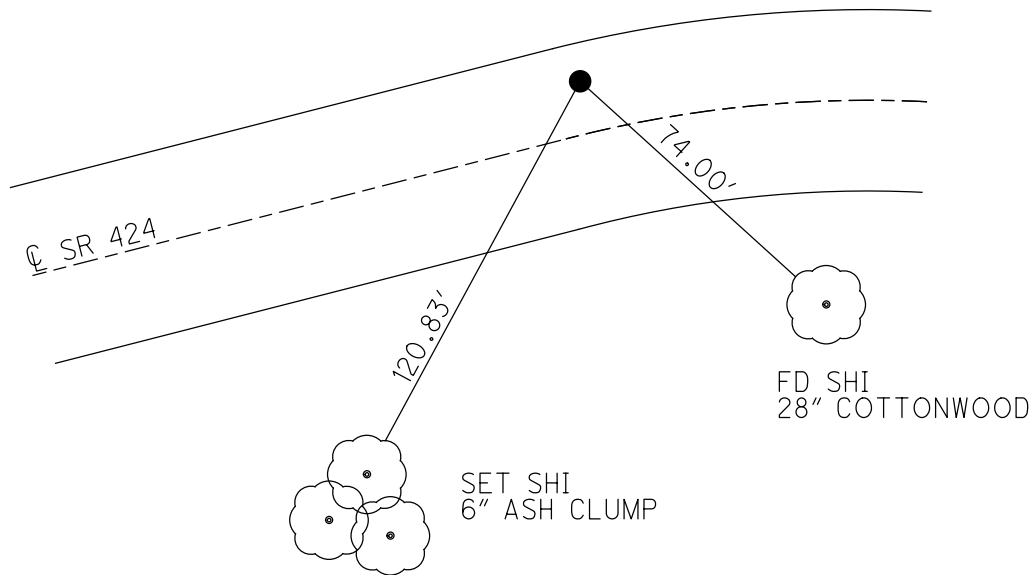
STATION: 694+40

HORZ.DATUM: \_\_\_\_\_ GEOID: \_\_\_\_\_

GRID: NORTHING: \_\_\_\_\_ EASTING: \_\_\_\_\_



RECORD:  
FD P.K./WASHER  
9/8/04, MB  
SET MAG/WASHER  
10/27/04, MC



O.D.O.T. DISTRICT 2 SURVEY OFFICE (USE ONLY)

PERSONNEL \_\_\_\_\_

REFERENCE NO. 58

SHEET 4 OF 15

NOTES BARNHEISEL

DATE 9/10/04

ROUTE SR 424

H.C. CANTERBURY

WEATHER CLEAR

COUNTY HENRY

R.C. HOOKER

TEMP. 75°

TOWNSHIP LIBERTY

SECTION 9

DWG BY NIESE PID \_\_\_\_\_

T 5 N R 7 E

TYPE MONUMENT MONBOX W/ 1" IPIN

ON SURFACE - ~~BELOW~~ ON

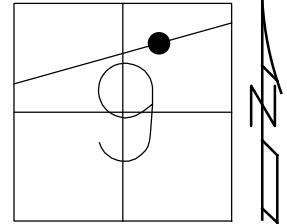
OFFSET Q PAVEMENT 2.0' ~~LT~~ : RT

9.6' TO RT EDGE PAVEMENT

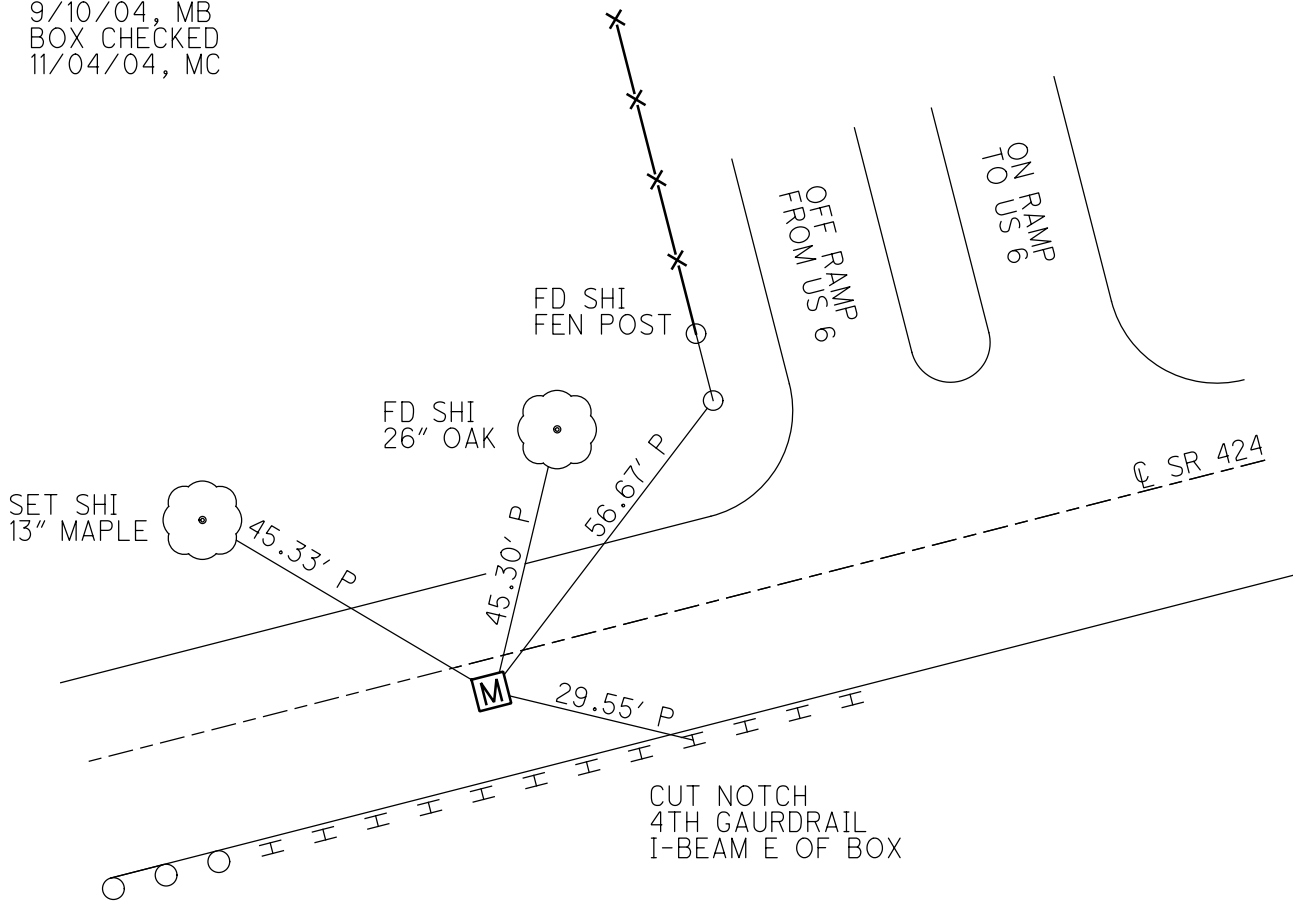
STATION: 714+04

HORIZ.DATUM: \_\_\_\_\_ GEOID: \_\_\_\_\_

GRID: NORTHING: \_\_\_\_\_ EASTING: \_\_\_\_\_



RECORD:  
FD MONBOX  
W/ 1" IPIN  
9/10/04, MB  
BOX CHECKED  
11/04/04, MC



O.D.O.T. DISTRICT 2 SURVEY OFFICE (USE ONLY)

PERSONNEL

REFERENCE NO. 58 A

SHEET 5 OF 15

NOTES NUHFER DATE 7/23/04  
 H.C. HOMAN WEATHER SUN  
 R.C. ADKINS TEMP. 75°

ROUTE SR 424  
 COUNTY HENRY  
 TOWNSHIP LIBERTY  
 SECTION 9

DWG BY NIESE PID \_\_\_\_\_

T 5 N R 7 E

TYPE MONUMENT MONBOX W/ IPIN

ON SURFACE - ~~BELOW~~ ON

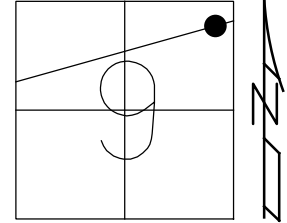
OFFSET  $\varnothing$  PAVEMENT ON LT : RT

17.7' TO RT ~~EDGE PAVEMENT~~ CURB

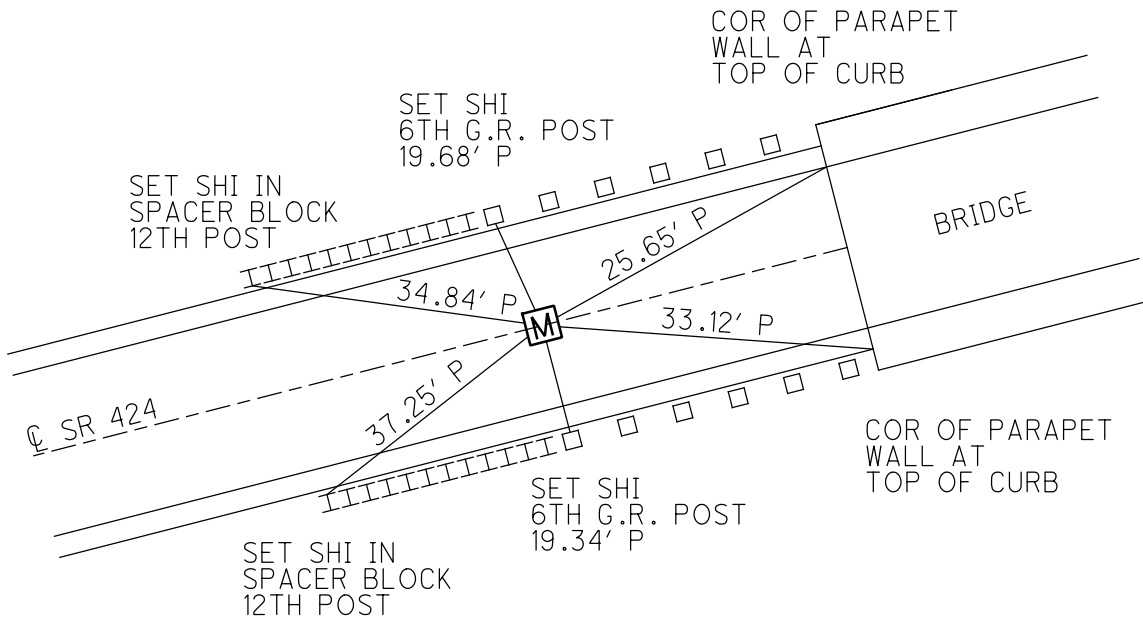
STATION: 727+76

HORIZ.DATUM: \_\_\_\_\_ GEOID: \_\_\_\_\_

GRID: NORTHING: \_\_\_\_\_ EASTING: \_\_\_\_\_



RECORD:  
 FD MONBOX  
 W/ IPIN  
 7/23/04, DCH  
 11/04/04, MC



O.D.O.T. DISTRICT 2 SURVEY OFFICE (USE ONLY)

PERSONNEL

REFERENCE NO. 59

SHEET 6 OF 15

NOTES BARNHESEL

DATE 9/10/04

ROUTE SR 424

H.C. CANTERBURY

WEATHER CLEAR

COUNTY HENRY

R.C. HOOKER

TEMP. 75°

TOWNSHIP LIBERTY

SECTION 9

DWG BY NIESE PID \_\_\_\_\_

T 5 N R 7 E

TYPE MONUMENT MONBOX W/ IPIN

~~ON SURFACE~~ - BELOW 2"

OFFSET Q PAVEMENT ON LT : RT

11.9' TO LT EDGE PAVEMENT

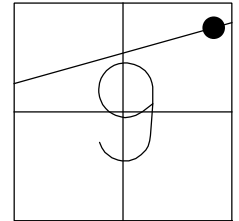
STATION: 726+28

HORIZ.DATUM: \_\_\_\_\_

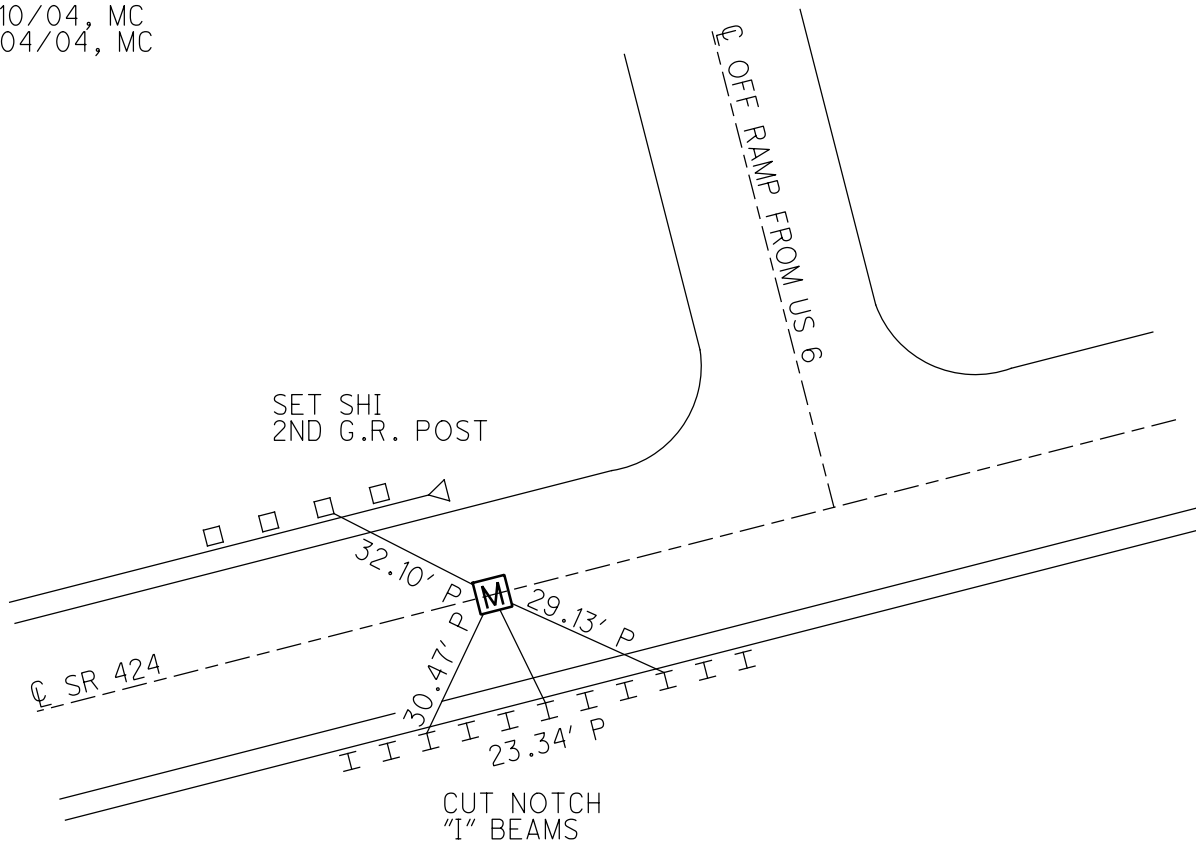
GEOID: \_\_\_\_\_

GRID: NORTHING: \_\_\_\_\_

EASTING: \_\_\_\_\_



RECORD:  
FD MONBOX  
W/ IPIN  
9/10/04, MC  
11/04/04, MC



O.D.O.T. DISTRICT 2 SURVEY OFFICE (USE ONLY)

PERSONNEL

REFERENCE NO. 60

SHEET 7 OF 15

NOTES BARNHISEL

DATE 9/14/04

ROUTE SR 424

H.C. CANTERBURY

WEATHER CLEAR

COUNTY HENRY

R.C. HOOKER

TEMP. 65°

TOWNSHIP LIBERTY

SECTION 9

DWG BY NIESE PID \_\_\_\_\_

T 5 N R 7 E

TYPE MONUMENT MONBOX W/ IPIN

ON SURFACE - ~~BELOW~~ ON

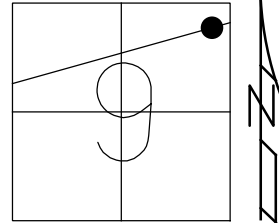
OFFSET ☉ PAVEMENT ON LT : RT

14.5' TO RT EDGE PAVEMENT

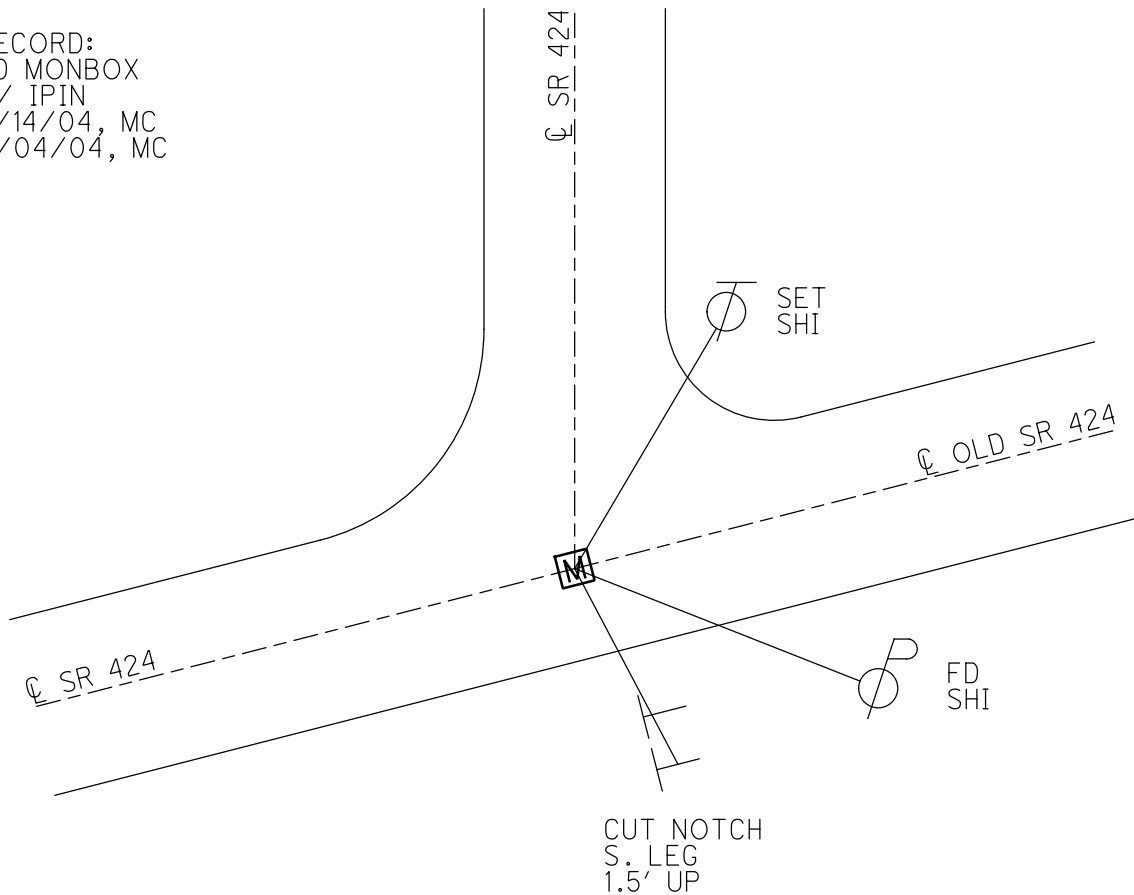
STATION: 733+06

HORIZ.DATUM: \_\_\_\_\_ GEOID: \_\_\_\_\_

GRID: NORTHING: \_\_\_\_\_ EASTING: \_\_\_\_\_



RECORD:  
FD MONBOX  
W/ IPIN  
9/14/04, MC  
11/04/04, MC



O.D.O.T. DISTRICT 2 SURVEY OFFICE (USE ONLY)

PERSONNEL

REFERENCE NO. 60 A

SHEET 8 OF 15

NOTES BARNHISEL DATE 9/14/04  
 H.C. CANTERBURY WEATHER CLEAR  
 R.C. HOOVER TEMP. 65°

ROUTE SR 424 (SPUR)  
 COUNTY HENRY  
 TOWNSHIP LIBERTY  
 SECTION 9  
 T 5 N R 7 E

DWG BY NIESE PID \_\_\_\_\_

TYPE MONUMENT P.K./WASHER

ON SURFACE - ~~BELOW~~ ON

OFFSET 0 PAVEMENT ON LT : RT

10.4' TO RT EDGE PAVEMENT

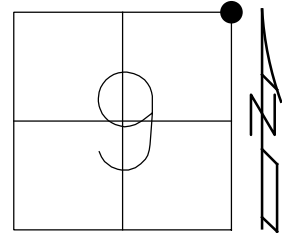
STATION: 735+70

HORZ. DATUM: \_\_\_\_\_

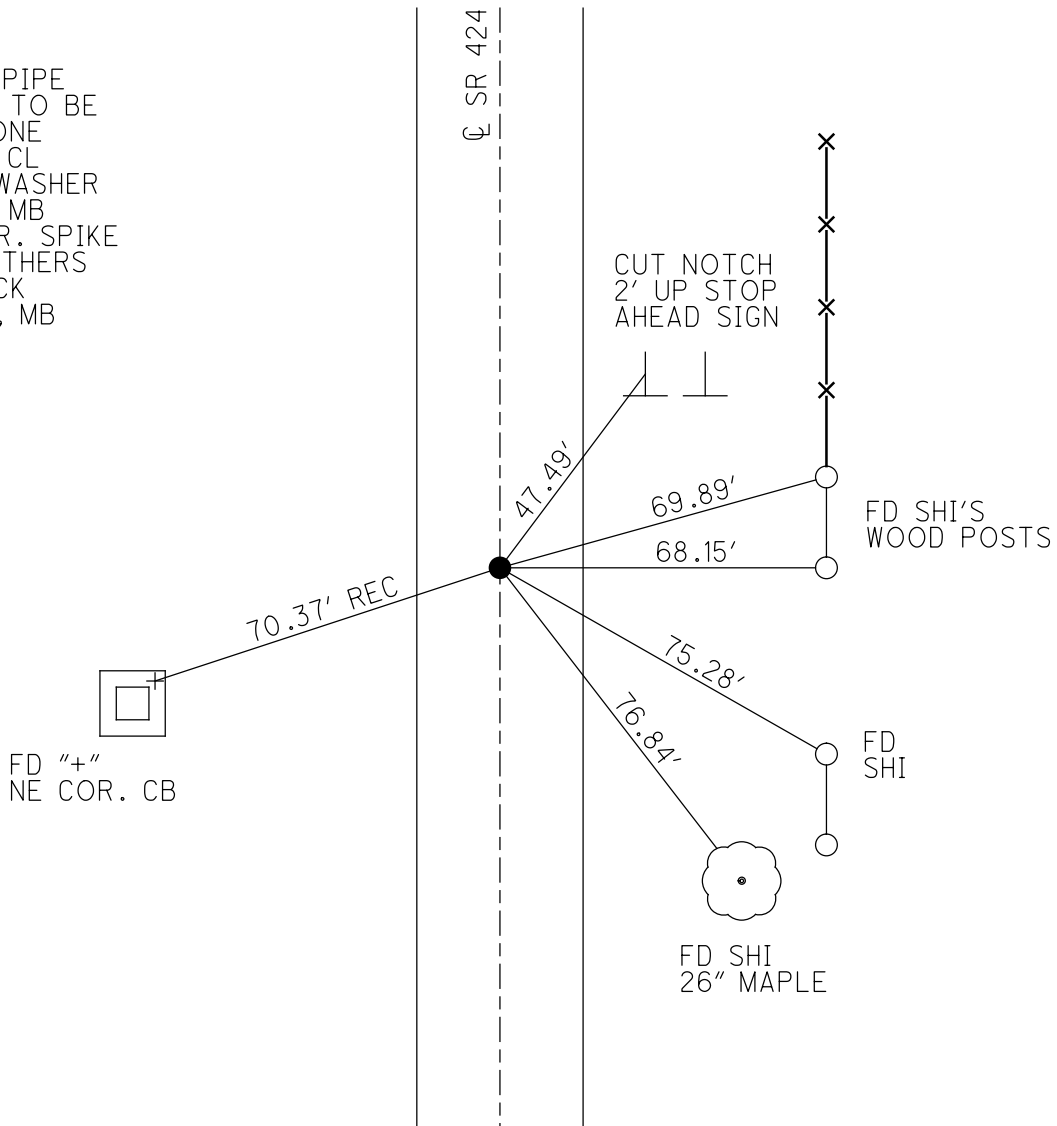
GEOID: \_\_\_\_\_

GRID: NORTHING: \_\_\_\_\_

EASTING: \_\_\_\_\_



RECORD:  
 FD 3/8" IPIPE  
 BELIEVED TO BE  
 OVER STONE  
 4/19/94, CL  
 FD P.K./WASHER  
 9/14/04, MB  
 FD SM R.R. SPIKE  
 SET BY OTHERS  
 TIES CHECK  
 11/04/04, MB



O.D.O.T. DISTRICT 2 SURVEY OFFICE (USE ONLY)

PERSONNEL

REFERENCE NO. 61

SHEET 9 OF 15

NOTES CURTIS

DATE 4/19/94

ROUTE (OLD) SR 424

H.C. CANTERBURY

WEATHER PARTLY CLOUDY

COUNTY HENRY

R.C. VOGEL

TEMP. 64°

TOWNSHIP LIBERTY

LOEHRKE

SECTION 9

DWG BY NIESE PID \_\_\_\_\_

T 5 N R 7 E

TYPE MONUMENT LG.R.R.SPIKE

~~ON SURFACE~~ - BELOW 2"

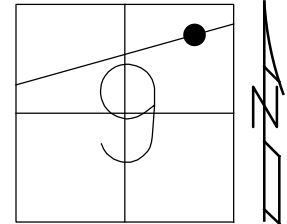
OFFSET CL PAVEMENT 8.4' ~~RT~~ : RT

3.2' TO RT EDGE PAVEMENT

STATION: 742+37

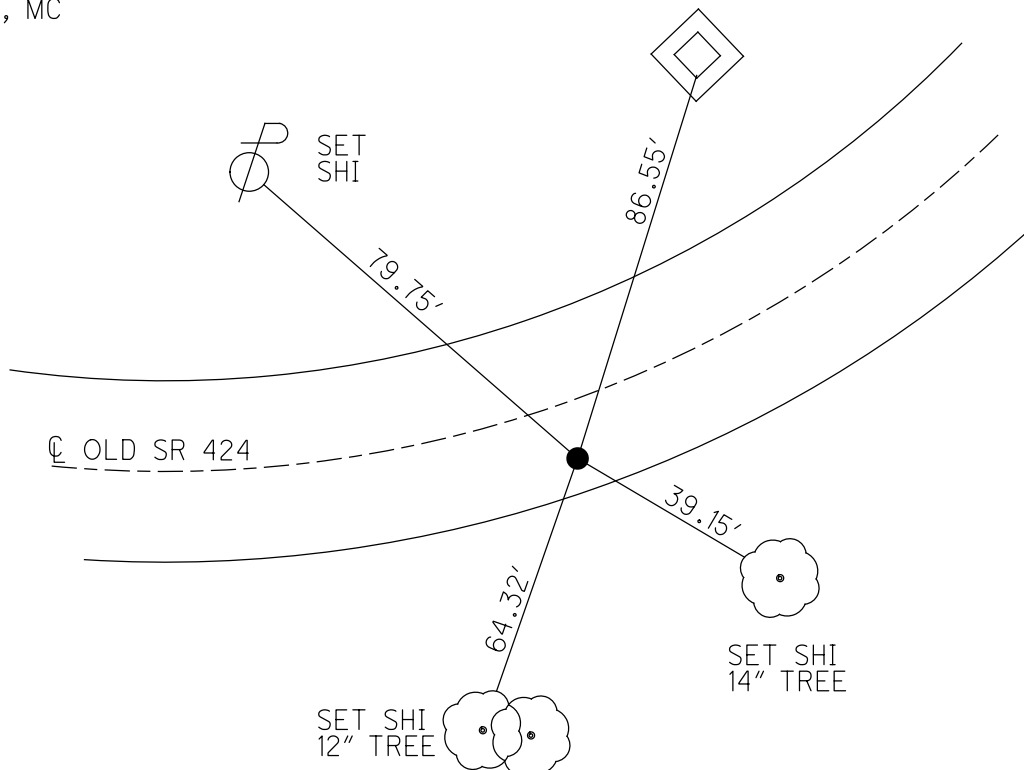
HORZ.DATUM: \_\_\_\_\_ GEOID: \_\_\_\_\_

GRID: NORTHING: \_\_\_\_\_ EASTING: \_\_\_\_\_



RECORD: P.I.  
STA 742+91.47  
FD LG R.R. SPIKE  
4/19/94, MC

"+" CUT SW COR.  
STEEL GRATE OF CB





O.D.O.T. DISTRICT 2 SURVEY OFFICE (USE ONLY)

PERSONNEL

REFERENCE NO. 62

SHEET 10 OF 15

NOTES CURTIS

DATE 4/19/94

ROUTE (OLD) SR 424

H.C. CANTERBURY

WEATHER PARTLY CLOUDY

COUNTY HENRY

R.C. VOGEL

TEMP. 60°

TOWNSHIP LIBERTY

LOEHRKE

SECTION 9

DWG BY NIESE PID \_\_\_\_\_

T 5 N R 7 E

TYPE MONUMENT P.K. NAIL

ON SURFACE - ~~BELOW~~ ON

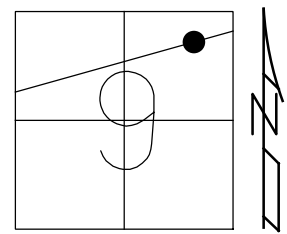
OFFSET 1.3' LT : ~~RT~~

11.4' TO LT EDGE PAVEMENT

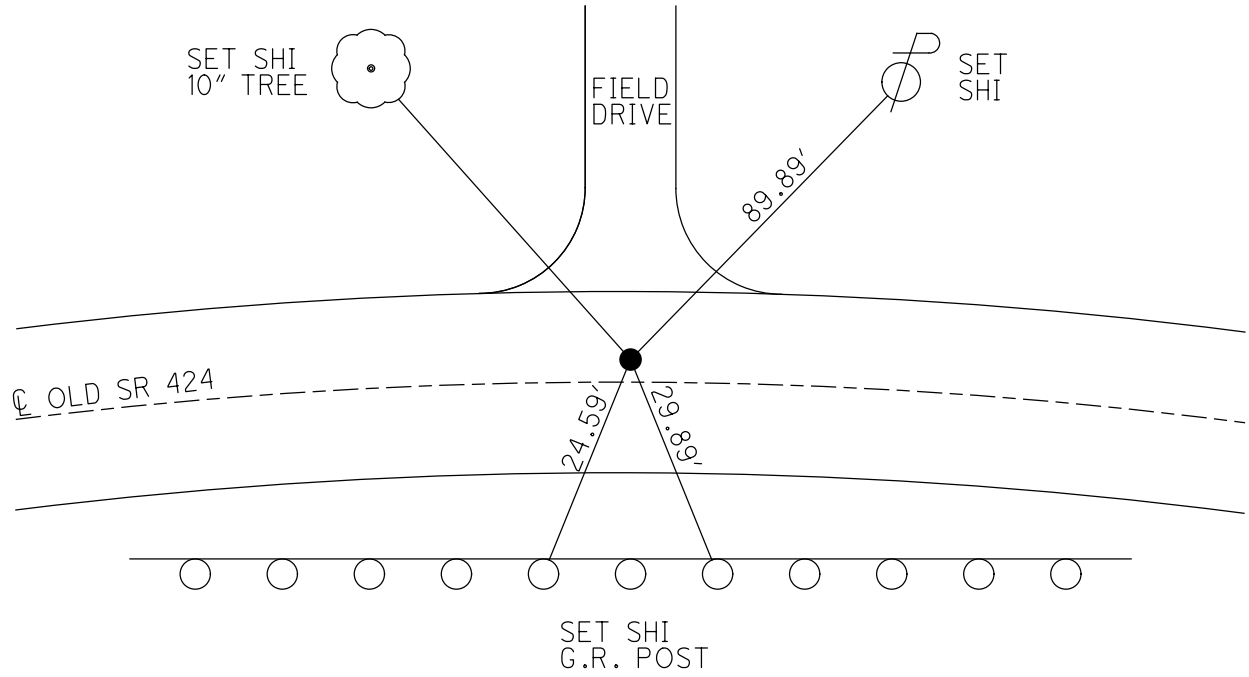
STATION: 762+26

HORZ.DATUM: \_\_\_\_\_ GEOID: \_\_\_\_\_

GRID: NORTHING: \_\_\_\_\_ EASTING: \_\_\_\_\_



RECORD:  
FD P.K. NAIL  
4/19/94, MC



O.D.O.T. DISTRICT 2 SURVEY OFFICE (USE ONLY)

PERSONNEL

REFERENCE NO. 63

SHEET 11 OF 15

NOTES CURTIS DATE 4/19/94

ROUTE (OLD) SR 424

H.C. CANTERBURY WEATHER SUNNY

COUNTY HENRY

R.C. VOGEL TEMP. 64°  
LOEHRKE

TOWNSHIP LIBERTY

DWG BY NIESE PID \_\_\_\_\_

SECTION 9

T 5 N R 7 E

TYPE MONUMENT SURVEYOR'S CAP

ON SURFACE - ~~BELOW~~ ON

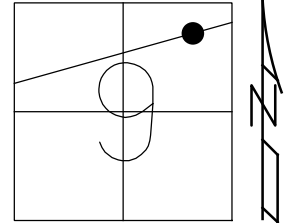
OFFSET Q PAVEMENT ON LT : RT

- TO - EDGE PAVEMENT

STATION: 763+09

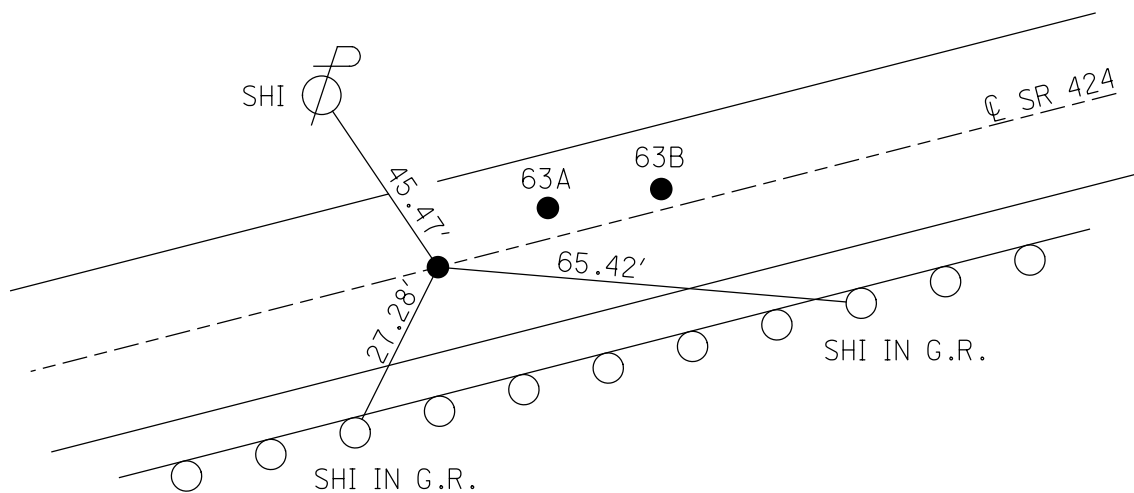
HORZ. DATUM: \_\_\_\_\_ GEOID: \_\_\_\_\_

GRID: NORTHING: \_\_\_\_\_ EASTING: \_\_\_\_\_



RECORD:  
COULD BE P.T.  
FD SURVEYOR'S CAP  
4/19/94, MC

DIST. 63-63A = 26.38'



O.D.O.T. DISTRICT 2 SURVEY OFFICE (USE ONLY)

PERSONNEL

REFERENCE NO. 63 A

SHEET 12 OF 15

NOTES CURTIS

DATE 4/19/94

ROUTE (OLD) SR 424

H.C. CANTERBURY

WEATHER SUNNY

COUNTY HENRY

R.C. VOGEL

TEMP. 64°

TOWNSHIP LIBERTY

LOEHRKE

SECTION 9

DWG BY NIESE PID \_\_\_\_\_

T 5 N R 7 E

TYPE MONUMENT P.K. NAIL

ON SURFACE - ~~BELOW~~ ON

OFFSET ☉ PAVEMENT 3.0' LT : ~~RT~~

11.0' TO LT EDGE PAVEMENT

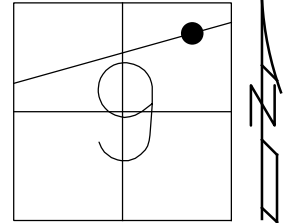
STATION: 763+35

HORZ. DATUM: \_\_\_\_\_

GEOID: \_\_\_\_\_

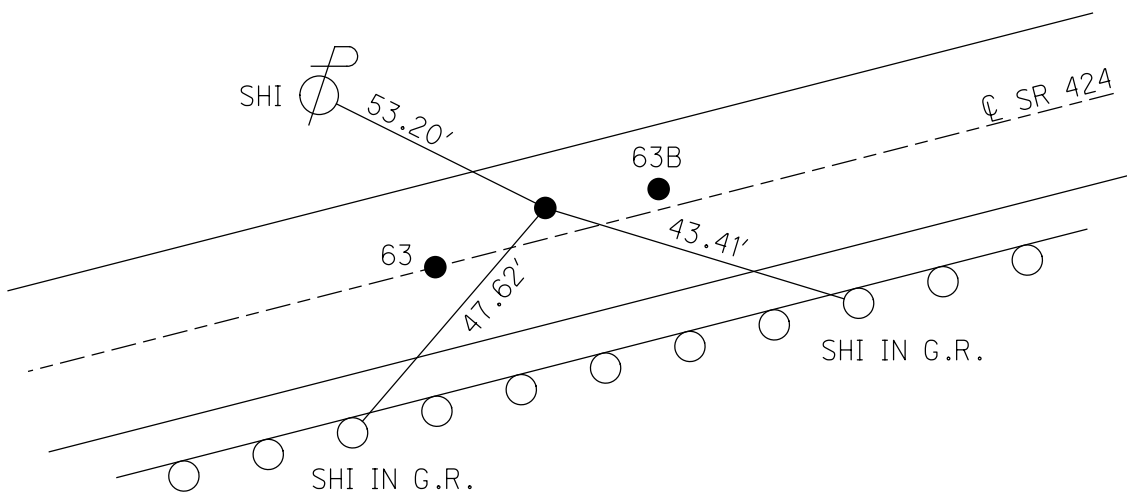
GRID: NORTHING: \_\_\_\_\_

EASTING: \_\_\_\_\_



RECORD:  
FD P.K. NAIL  
4/19/94, MC

DIST.63-63A= 26.38'  
DIST.63A-63B= 22.62'



O.D.O.T. DISTRICT 2 SURVEY OFFICE (USE ONLY)

PERSONNEL

REFERENCE NO. 63 B

SHEET 13 OF 15

NOTES CURTIS DATE 4/19/94  
 H.C. CANTERBURY WEATHER SUNNY  
 R.C. VOGEL TEMP. 64°  
LOEHRKE

ROUTE (OLD) SR 424  
 COUNTY HENRY  
 TOWNSHIP LIBERTY  
 SECTION 9  
 T 5 N R 7 E

DWG BY NIESE PID \_\_\_\_\_

TYPE MONUMENT P.K. NAIL

ON SURFACE - ~~BELOW~~ ON

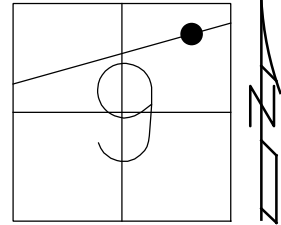
OFFSET ☉ PAVEMENT 2.2' LT : ~~RT~~

12.2' TO LT EDGE PAVEMENT

STATION: 763+58

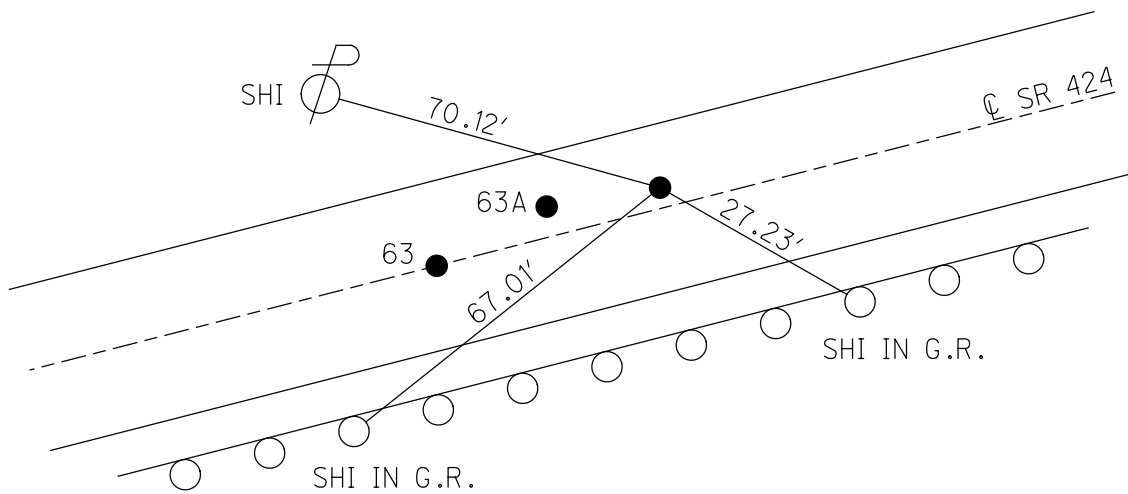
HORZ. DATUM: \_\_\_\_\_ GEOID: \_\_\_\_\_

GRID: NORTHING: \_\_\_\_\_ EASTING: \_\_\_\_\_



RECORD:  
 FD P.K. NAIL  
 4/19/94, MC

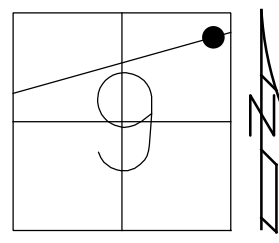
DIST.63A-63B= 22.62'



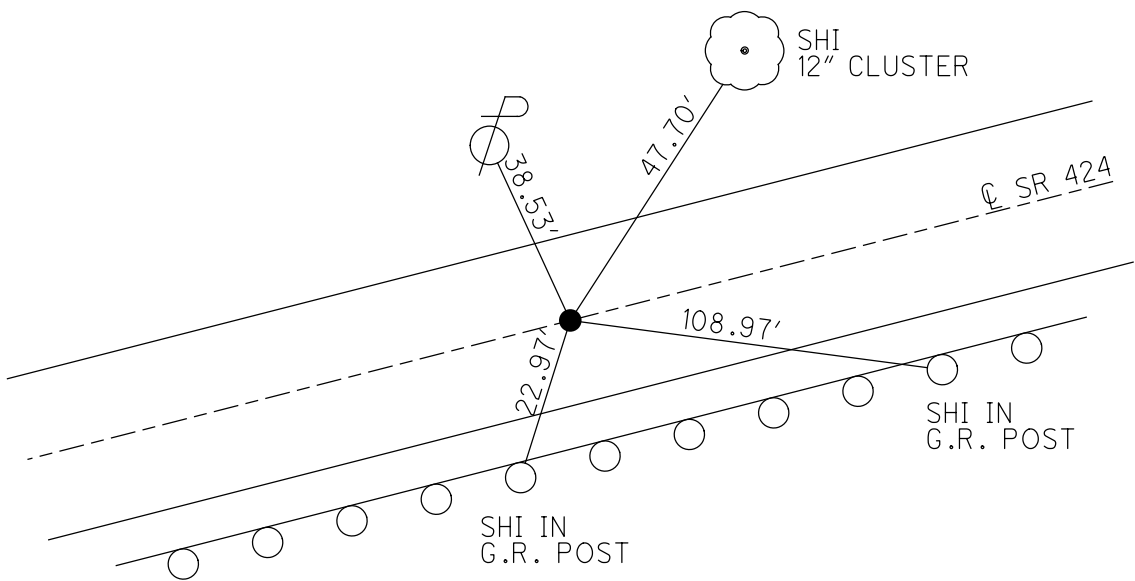
O.D.O.T. DISTRICT 2 SURVEY OFFICE (USE ONLY)

PERSONNEL \_\_\_\_\_ REFERENCE NO. 64 SHEET 14 OF 15  
 NOTES CURTIS DATE 4/19/94 ROUTE (OLD) SR 424  
 H.C. CANTERBURY WEATHER SUNNY COUNTY HENRY  
 R.C. VOGEL TEMP. 64° TOWNSHIP LIBERTY  
           LOEHRKE SECTION 9  
 DWG BY NIESE PID \_\_\_\_\_ T 5 N R 7 E

TYPE MONUMENT P.K. NAIL  
 ON SURFACE - ~~BELOW~~ ON  
 OFFSET Q PAVEMENT ON LT : RT  
11.9' TO LT EDGE PAVEMENT  
 STATION: 765+28  
 HORZ.DATUM: \_\_\_\_\_ GEOID: \_\_\_\_\_  
 GRID: NORTHING: \_\_\_\_\_ EASTING: \_\_\_\_\_



RECORD:  
 FD P.K. NAIL  
 4/19/94, MC



O.D.O.T. DISTRICT 2 SURVEY OFFICE (USE ONLY)

PERSONNEL

REFERENCE NO. 65

SHEET 15 OF 15

NOTES CURTIS  
 H.C. CANTERBURY  
 R.C. VOGEL  
LOEHRKE

DATE 4/19/94  
 WEATHER SUNNY  
 TEMP. 64°

ROUTE (OLD) SR 424  
 COUNTY HENRY  
 TOWNSHIP LIBERTY  
 SECTION 9  
 T 5 N R 7 E

DWG BY NIESE PID \_\_\_\_\_

TYPE MONUMENT P.K. NAIL

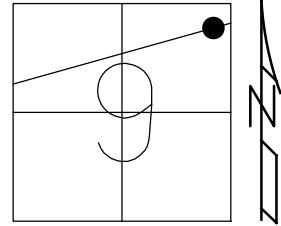
ON SURFACE - ~~BELOW~~ ON

OFFSET Q PAVEMENT ON LT : RT  
12.0' TO LT EDGE PAVEMENT

STATION: 766+78

HORZ. DATUM: \_\_\_\_\_ GEOID: \_\_\_\_\_

GRID: NORTHING: \_\_\_\_\_ EASTING: \_\_\_\_\_



RECORD:  
 FD P.K./NAIL  
 4/19/94, MC

