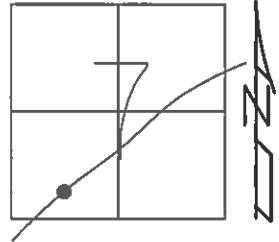


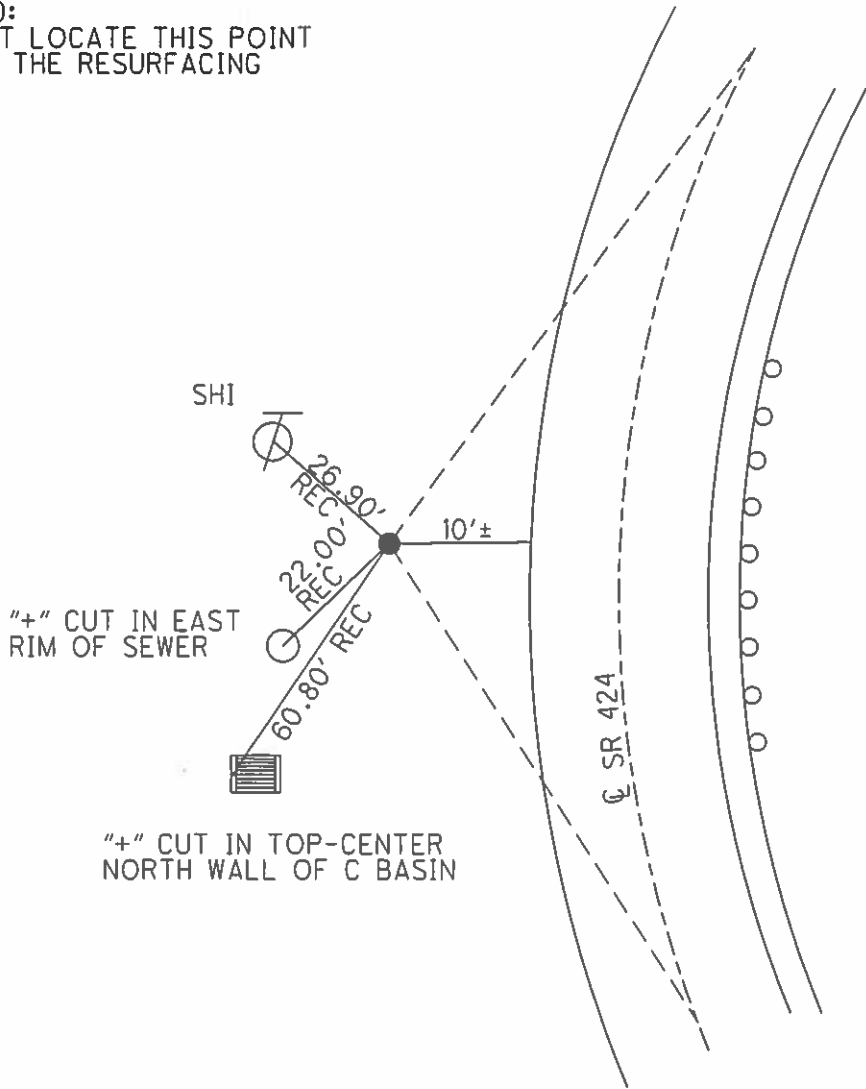
**O.D.O.T. DISTRICT 2 SURVEY OFFICE (USE ONLY)**

PERSONNEL \_\_\_\_\_ REFERENCE NO. 52 SHEET 18 OF 25  
 NOTES CURTIS DATE 04/18/94 ROUTE SR 424  
 H.C. CANTERBURY WEATHER RAIN COUNTY HENRY  
 R.C. HERMILLER TEMP. +60° TOWNSHIP LIBERTY  
 \_\_\_\_\_ VOGUE \_\_\_\_\_ SECTION 7  
 \_\_\_\_\_ CORDES \_\_\_\_\_ T 5 N R 7 E

TYPE MONUMENT 1" IRON PIN  
~~ON SURFACE~~ - BELOW 6"  
~~LEFT - C PAV'T - RIGHT~~ 10'± LT OF N BEAM  
+10 TO LT EDGE PAVEMENT  
 S.L.M. 583+99  
 Grid: Northing: \_\_\_\_\_ Easting: \_\_\_\_\_



RECORD:  
 DID NOT LOCATE THIS POINT  
 DURING THE RESURFACING



O.D.O.T. DISTRICT 2 SURVEY OFFICE

PERSONNEL

REFERENCE NO. 52

SHEET 14 OF 29  
~~26~~

NOTES J. CURTIS

H.C. CANTERBURY

DATE 4-18-94

ROUTE S.R. 424

R.C. HERMILLER

WEATHER RAIN

COUNTY HENRY

VOGE

TEMP. +60

TOWNSHIP LIBERTY

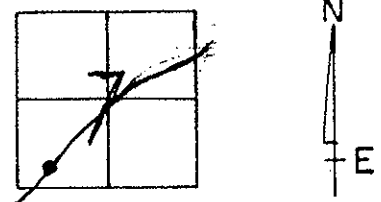
CORDES

Bent. UNUSABLE

SECTION 7

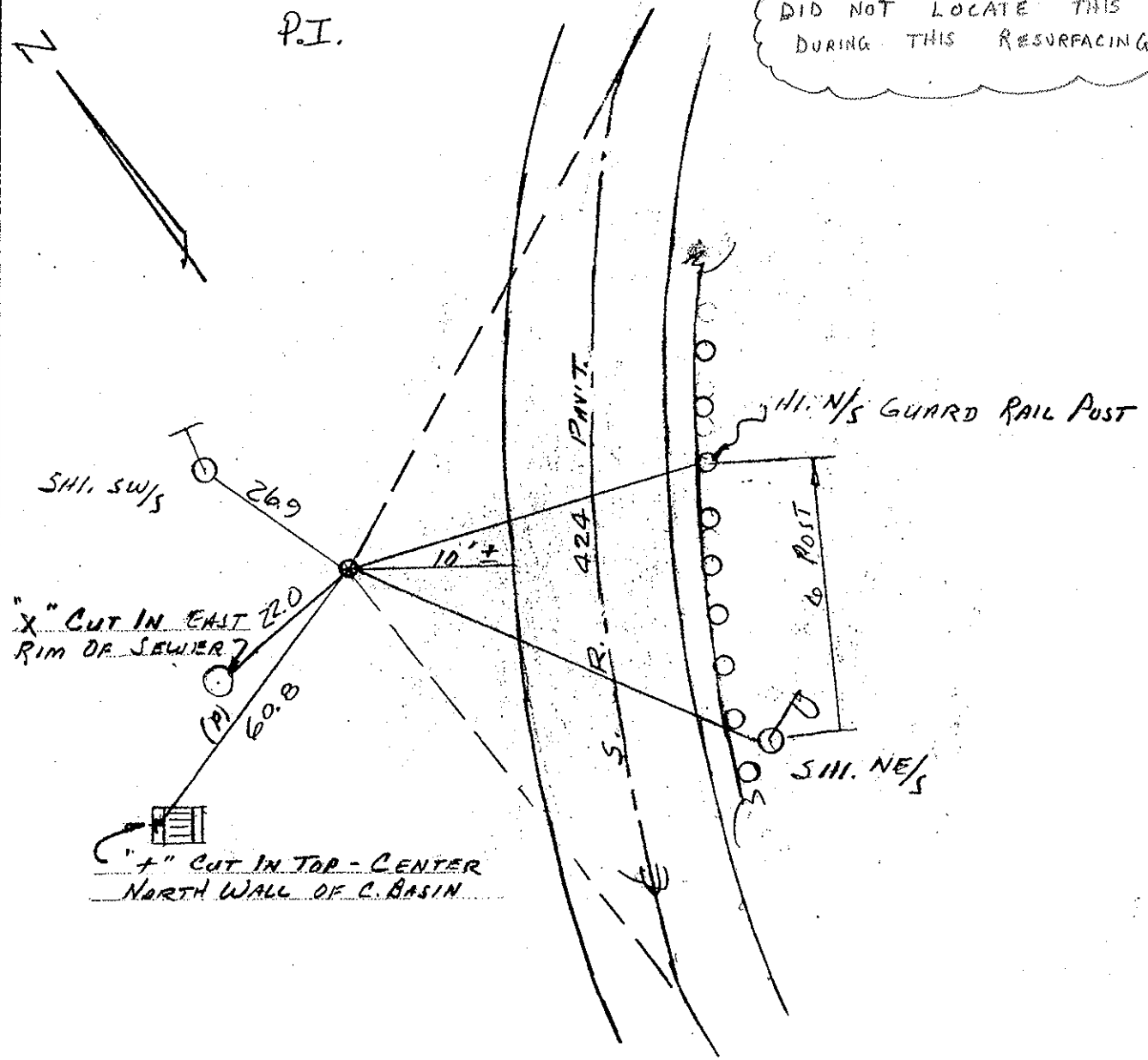
T 5 N R 7 E

TYPE MONUMENT 1" IRON PIN  
ON SURFACE - BELOW 6" BELOW GROUND  
LEFT ~~PAV'T.~~ - RIGHT 10' ± LT. OF N. BERM  
± 10 TO LT EDGE PAVEMENT  
S.L.M. 583+99



P.I.

DID NOT LOCATE THIS POINT DURING THIS RESURFACING



O.D.O.T. DISTRICT 2 SURVEY OFFICE

SHEET 6 OF

County Henry S.R. 424

Date 7 July 82

Township Harrison LIBERTY

Weather Wcom

Section 7

Temp. 83°

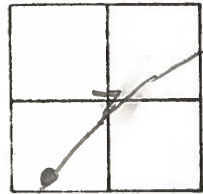
T\_N, R\_E

Personnel J. Stone

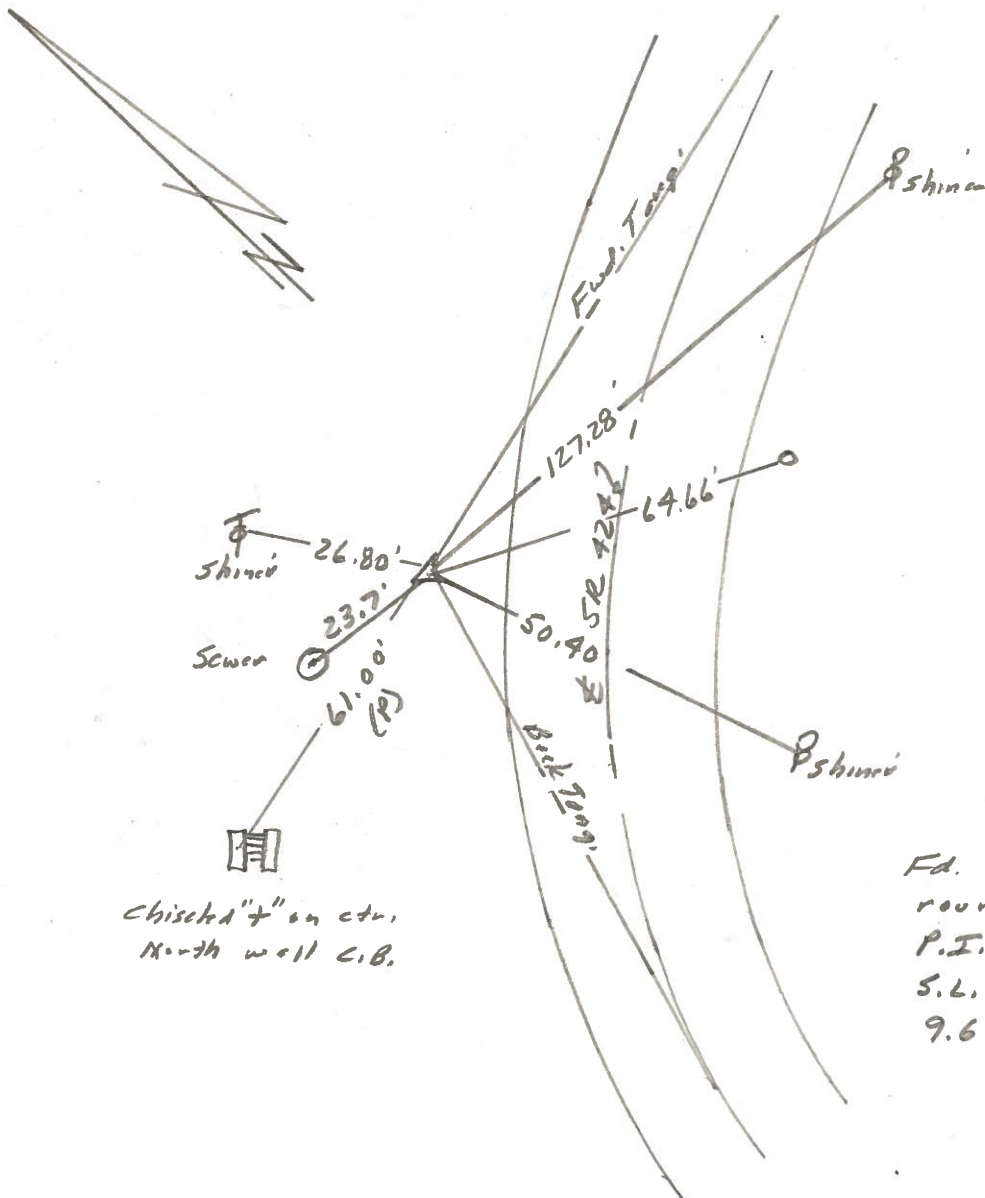
P. Newser

R. Michalak

D. Curtis



REF. NO. 52



Chiseled '+' on ctr.  
North wall C.B.

Fd. Iron pin with 1/2"  
round head 4" deep  
P.I. Delta Rt.  
S.L.M. Sta. 575+91  
9.6' To N. edge put.