

O.D.O.T. DISTRICT 2 SURVEY OFFICE (USE ONLY)

PERSONNEL _____

REFERENCE NO. 58 A

SHEET 5 OF 15

NOTES NUHFER DATE 7/23/04

ROUTE SR 424

H.C. HOMAN WEATHER SUN

COUNTY HENRY

R.C. ADKINS TEMP. 75°

TOWNSHIP LIBERTY

SECTION 9

DWG BY NIESE PID _____

T 5 N R 7 E

TYPE MONUMENT MONBOX W/ IPIN

ON SURFACE - ~~BELOW~~ ON

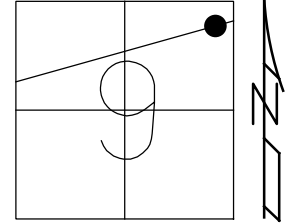
OFFSET \varnothing PAVEMENT ON LT : RT

17.7' TO RT ~~EDGE PAVEMENT~~ CURB

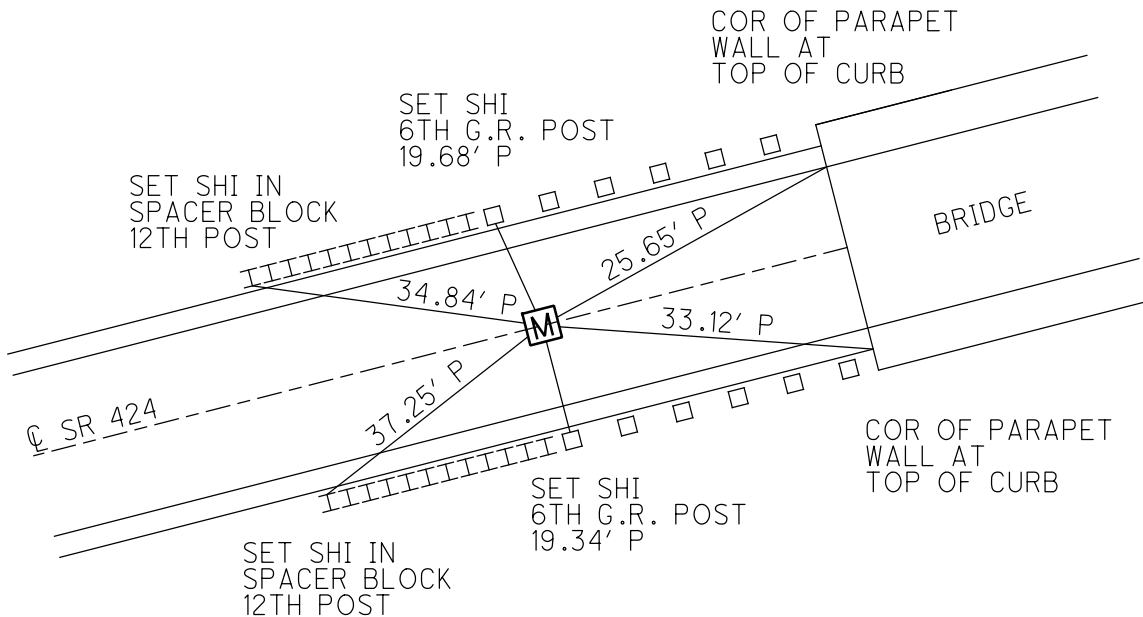
STATION: 727+76

HORIZ.DATUM: _____ GEOID: _____

GRID: NORTHING: _____ EASTING: _____



RECORD:
FD MONBOX
W/ IPIN
7/23/04, DCH
11/04/04, MC



O.D.O.T. DISTRICT 2 SURVEY OFFICE

PERSONNEL

REFERENCE NO. 58-A

SHEET 26 OF 29

NOTES NUHFER

H.C. HOMAN

R.C. ADKINS

MC-DRAWING

DATE 7-23-04

WEATHER SUN

TEMP. +75°

ROUTE S.R. 424

COUNTY HENRY

TOWNSHIP LIBERTY

SECTION 9

T 5 N R 7 E

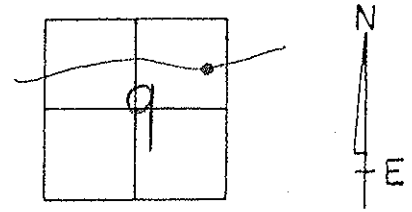
TYPE MONUMENT MON BOX w/I-PIN

ON SURFACE - ~~BELOW~~ SURFACE

~~LEFT - & PAV'T. - RIGHT~~ ON & PAV'T.

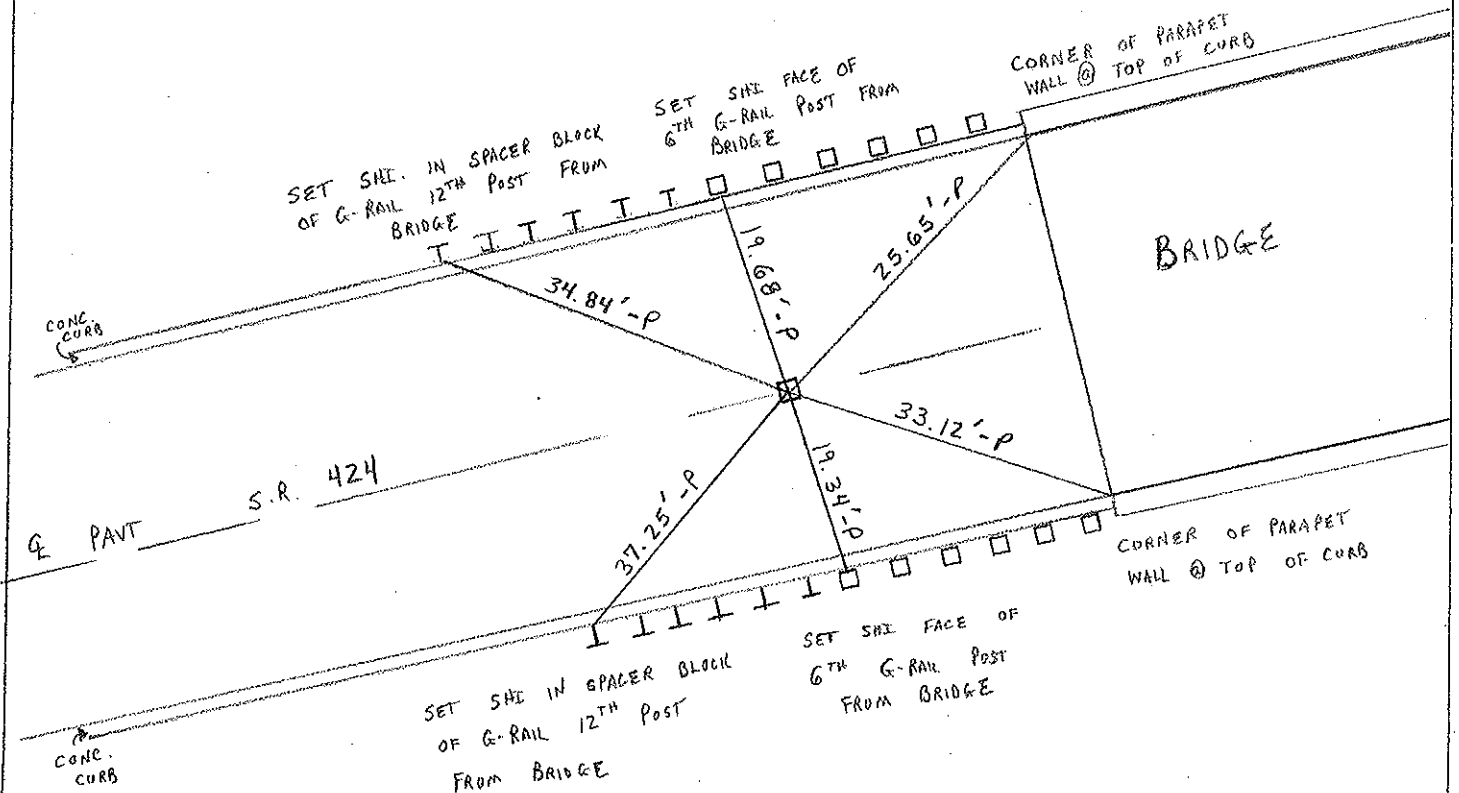
~~17.7 TO RT EDGE PAVEMENT CURB~~

S.L.M. 727 + 76



MEASUREMENTS TO I-PIN IN BOX

CHECKED 11/04/04
M.C.



O.D.O.T. DISTRICT 2 SURVEY OFFICE

PERSONNEL

REFERENCE NO. 58-A SHEET 18 OF 26

NOTES D. CURTIS

H.C. CANTERBURY

R.C. VOGEL

LOEHRKE

DATE 4-19-94

WEATHER Pt Cloudy

TEMP. +60

ROUTE S.R. 424

COUNTY HENRY

TOWNSHIP LIBERTY

SECTION 9

T 5 N R 7 E

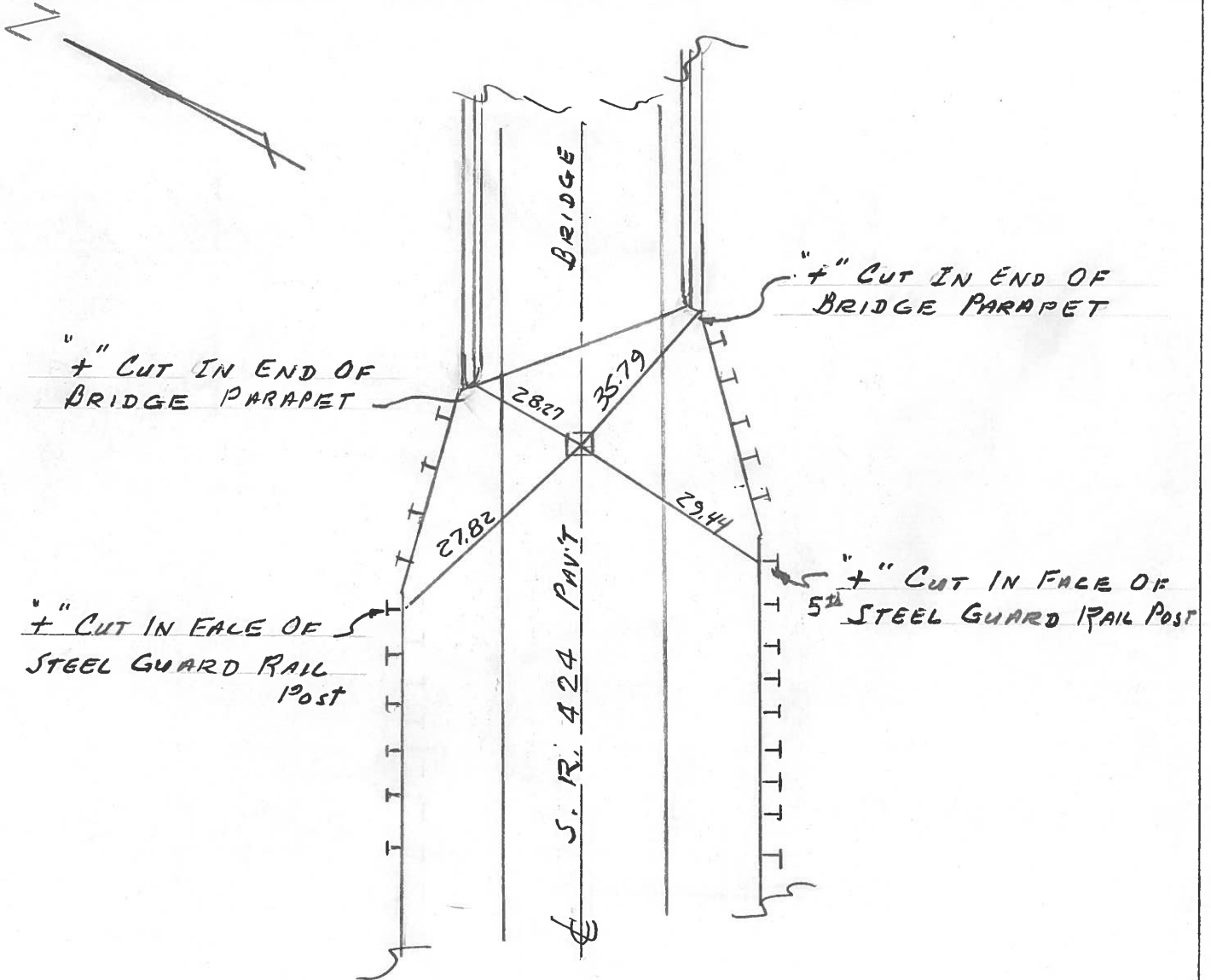
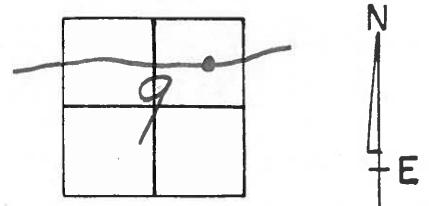
TYPE MONUMENT MON. BOX "x" ON LID

ON SURFACE - BELOW ON SURFACE

LEFT- & PAV'T. - RIGHT ON E OF PAV'T


11.0 TO Lt EDGE PAVEMENT

S.L.M. 727 + 22

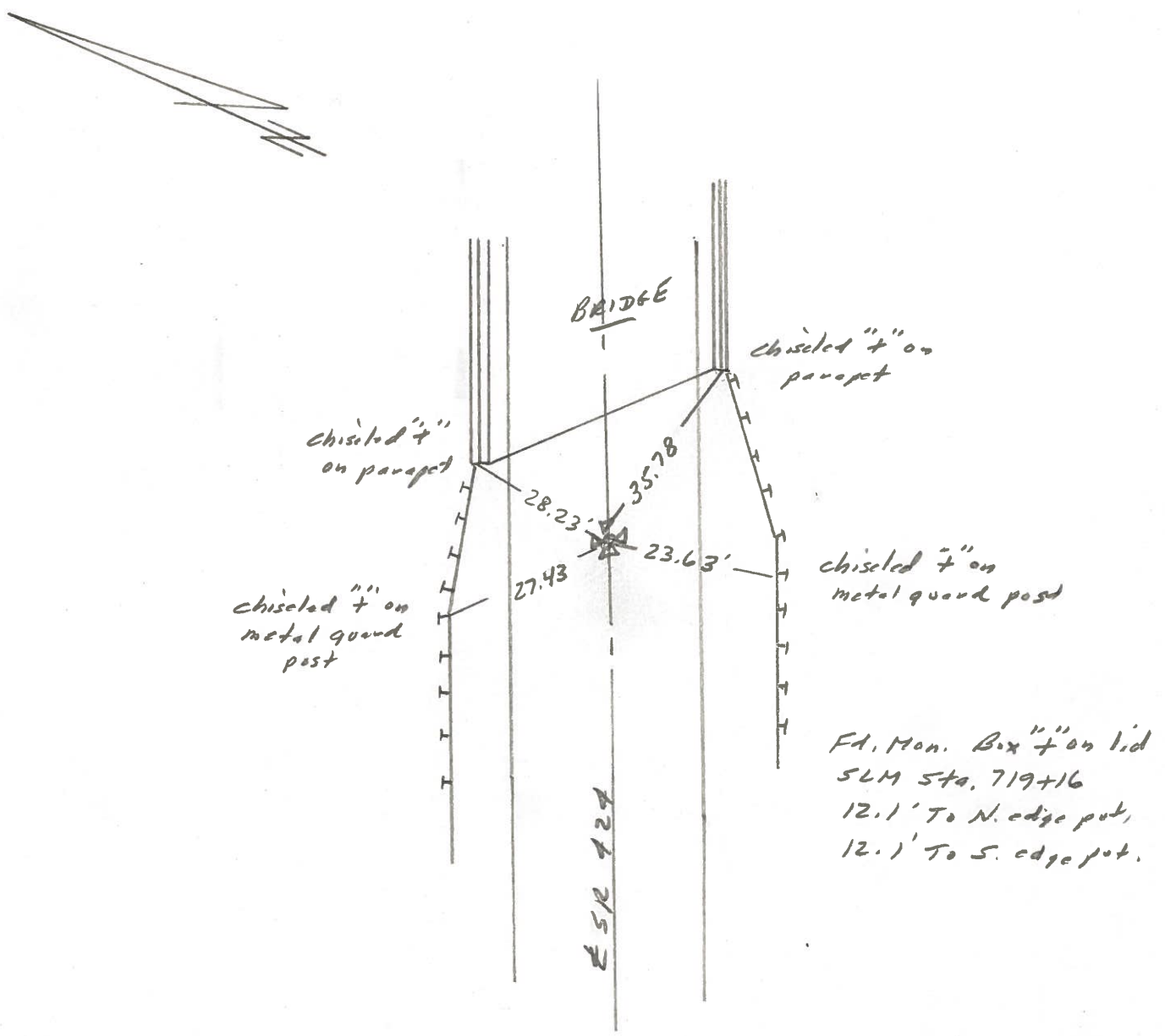


County Henry S.R. 424
 Township Harrison LIBERTY
 Section 9
 T N, R E
 Personnel I. Stone
P. Newser
R. Michalak
D. Curtis

Date 9 July 82
 Weather Warm
 Temp. 83°



REF. NO. 58-A



PERSONNEL	TITLE	PERSONNEL	TITLE
Tamsic			
Neuser			
Granata			

COUNTY HEN. DATE JUNE 17, 19
 S. R. 424 WEATHER _____
 SEC. E. of Napoleon TEMP. _____

DESCRIPTION _____ LEFT _____ CENTER LINE _____ RIGHT _____ JOB NO. _____

