

O.D.O.T. DISTRICT 2 SURVEY OFFICE (USE ONLY)

PERSONNEL

REFERENCE NO. 59

SHEET 6 OF 15

NOTES BARNHISEL

DATE 9/10/04

ROUTE SR 424

H.C. CANTERBURY

WEATHER CLEAR

COUNTY HENRY

R.C. HOOKER

TEMP. 75°

TOWNSHIP LIBERTY

SECTION 9

DWG BY NIESE PID _____

T 5 N R 7 E

TYPE MONUMENT MONBOX W/ IPIN

~~ON SURFACE~~ - BELOW 2"

OFFSET Q PAVEMENT ON LT : RT

11.9' TO LT EDGE PAVEMENT

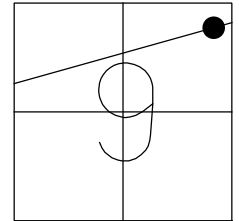
STATION: 726+28

HORIZ.DATUM: _____

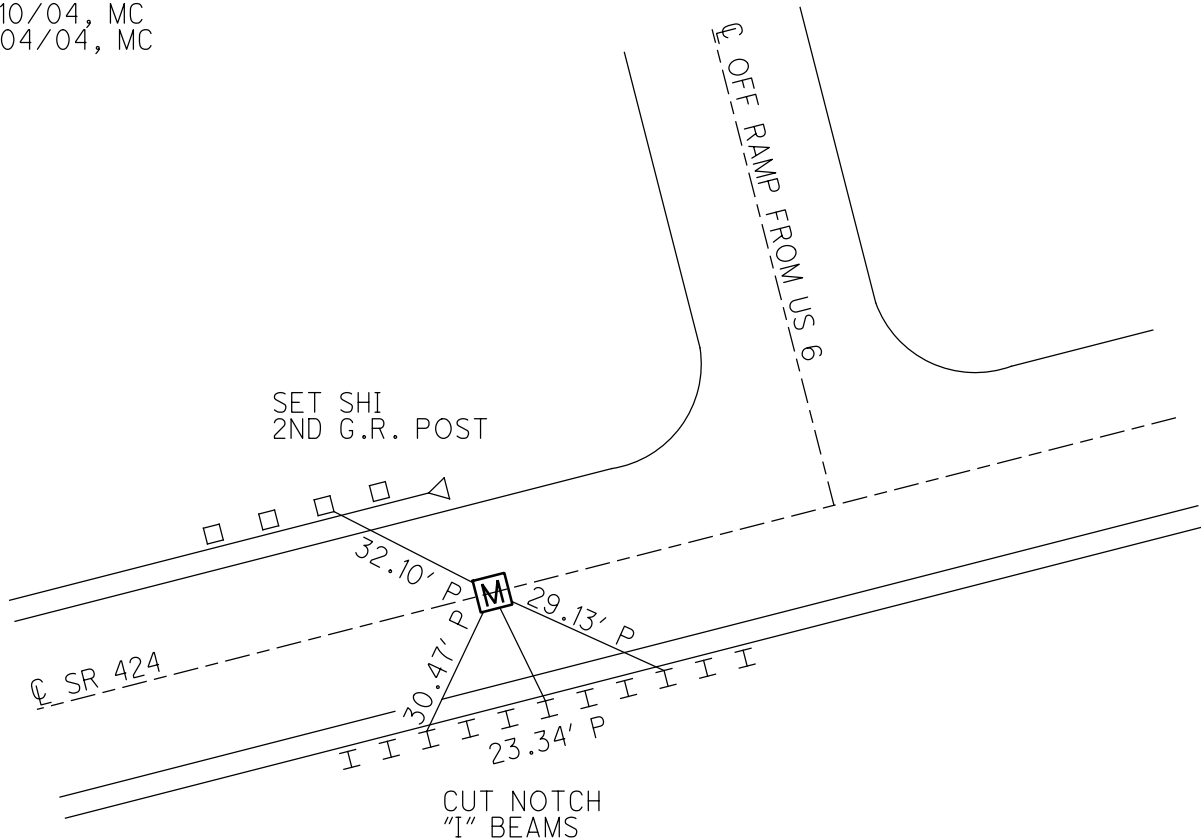
GEOID: _____

GRID: NORTHING: _____

EASTING: _____



RECORD:
FD MONBOX
W/ IPIN
9/10/04, MC
11/04/04, MC



O.D.O.T. DISTRICT 2 SURVEY OFFICE

PERSONNEL

REFERENCE NO. 59

SHEET 27 OF 29

NOTES BARNHISEL

H.C. CANTERBURY

R.C. HOOVER

MC-DRAWING

DATE 9/10/04

WEATHER CLEAR

TEMP. +75°

ROUTE S.R. 424

COUNTY HENRY

TOWNSHIP LIBERTY

SECTION 9

T 5 N R 7 E

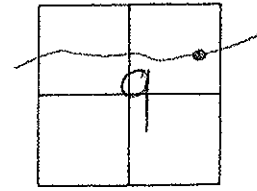
TYPE MONUMENT Mon Box w/ I-PIN

ON SURFACE - ~~BELOW~~ SURFACE 2" down

~~LEFT - C PAV'T. - RIGHT~~ ON C

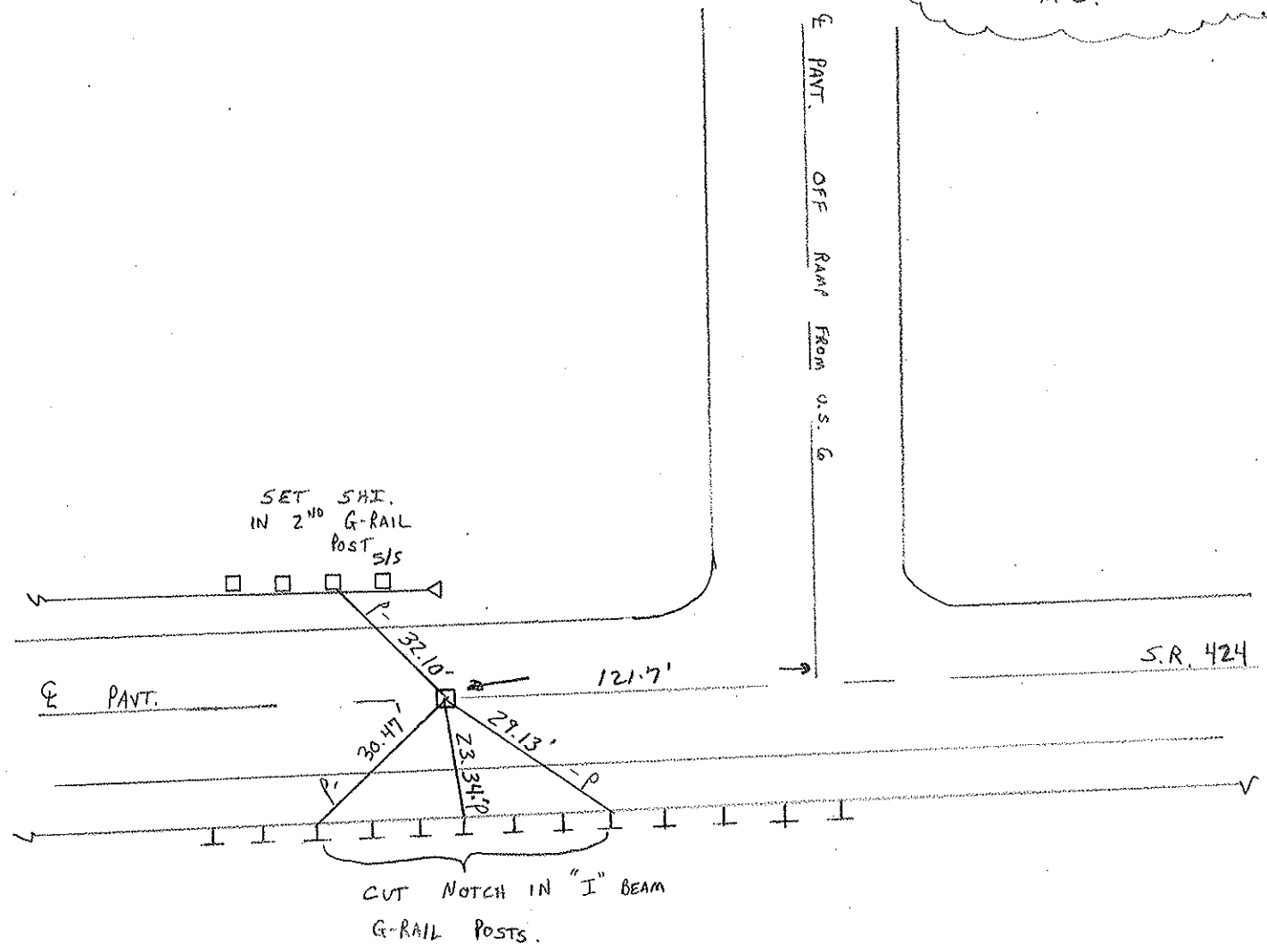
11.9' TO LT. EDGE PAVEMENT

S.L.M. 726 + 28



MEASUREMENTS TO I-PIN IN BOX

CHECKED 11/04/04
M.C.



O.D.O.T. DISTRICT 2 SURVEY OFFICE

PERSONNEL

REFERENCE NO. 59

SHEET 19 OF 26

NOTES D. CURTIS

H.C. CANTERBURY

DATE 4-19-94

ROUTE S.R. 424

R.C. VOGEL

WEATHER PT CLOUDY

COUNTY HENRY

LOEHRKE

TEMP. +60

TOWNSHIP LIBERTY

SECTION 9

T 5 N R 7 E

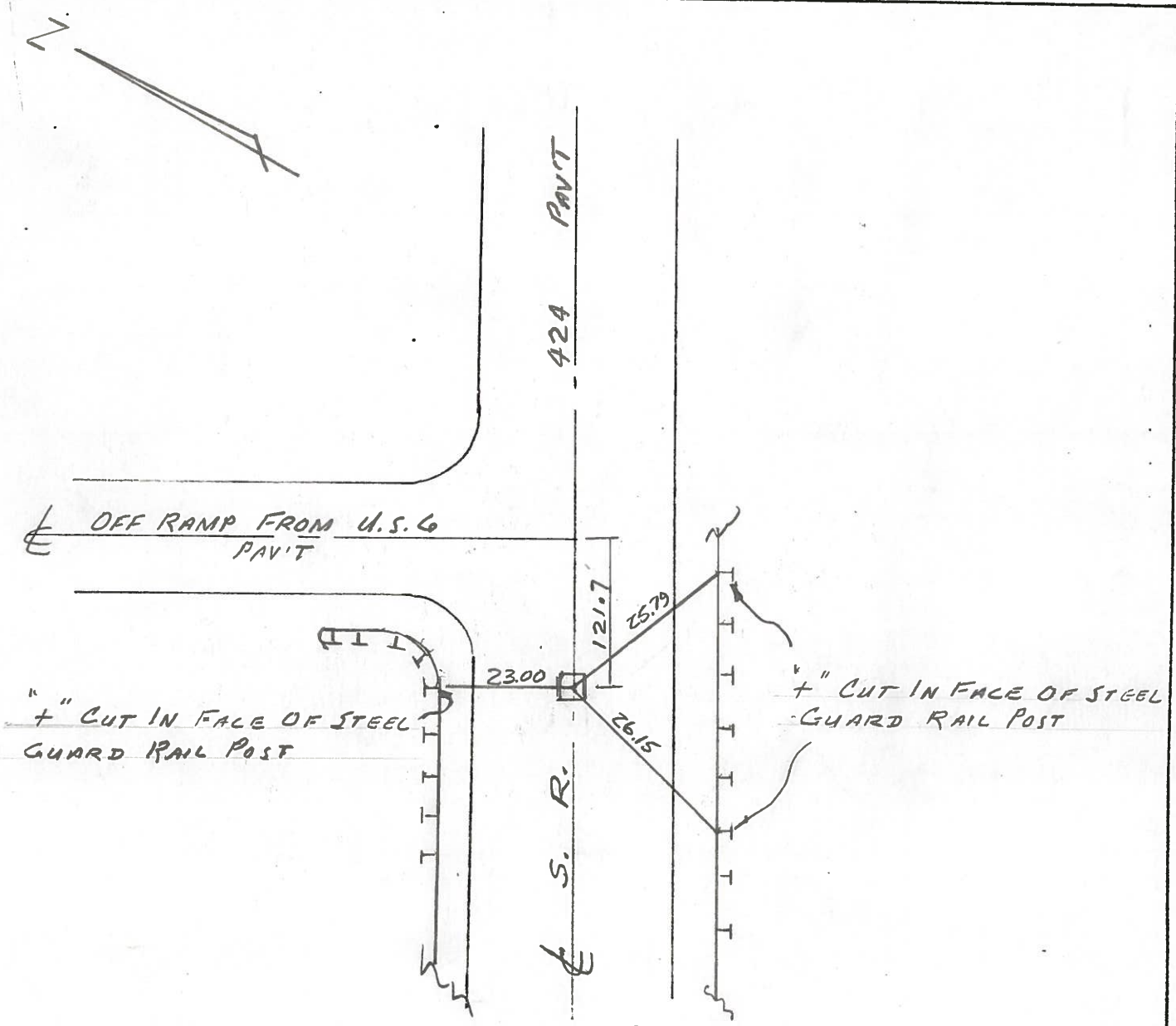
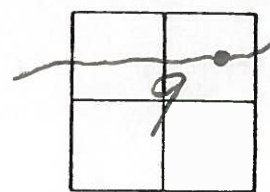
TYPE MONUMENT MON. BOX "4" ON LID

ON SURFACE - BELOW ON SURFACE

LEFT PAV'T. - RIGHT PAV'T

12.4 TO LT. EDGE PAVEMENT

S.L.M. 734 + 46



County Henry S.R. 424

Date 9 July 82

Township Harrison LIBERTY

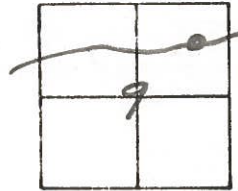
Weather Warm

Section 9

Temp. 84°

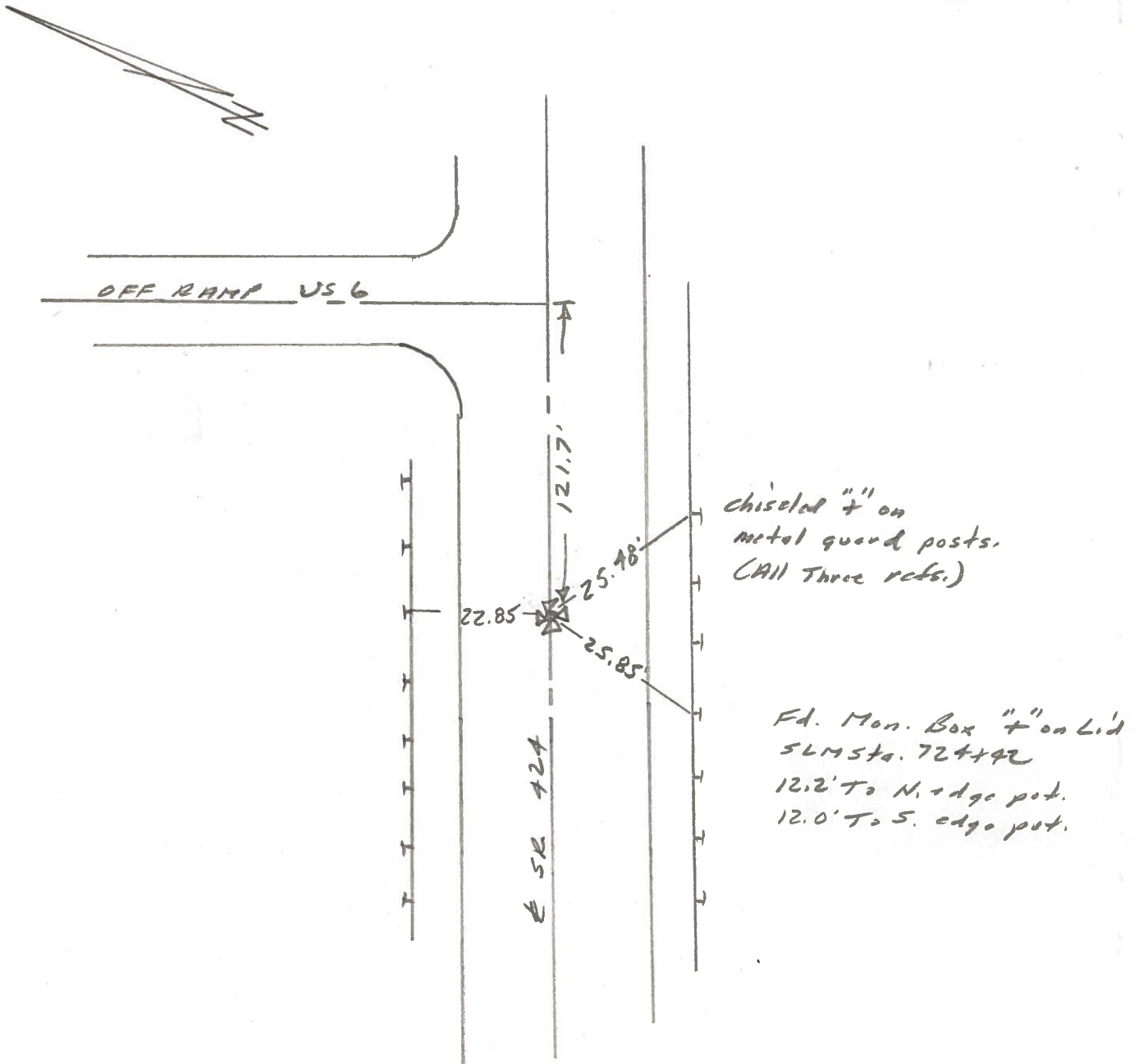
T N, R E

Personnel I. Stone



P. Neuse
R. Michalek
J. Lurtis

REF. NO. **59-A**



PERSONNEL TITLE PERSONNEL TITLE

Tamsic
Neuser
Granata

COUNTY HEN.

DATE JUNE 17, 19

S. R. 424

WEATHER _____

SEC. E. of Napoleon

TEMP. _____

DESCRIPTION

LEFT

CENTER LINE

RIGHT

JOB NO. _____

Sta. 732+49.5+

(59)

"+" face metal guardrail post

22.76

424

25.30'

25.76'

"+" face metal guardrail post

(58-A)

"+" cut in curb nose

HEW. 424.1379

424

20.20'

35.77'

"+" cut in curb nose

Est. "+" on Man. Box cover

27.35'

23.43'

S. R.

"+" cut in face guardrail "I"-beam