

O.D.O.T. DISTRICT 2 SURVEY OFFICE (USE ONLY)

PERSONNEL

REFERENCE NO. 63 B

SHEET 13 OF 15

NOTES CURTIS DATE 4/19/94
 H.C. CANTERBURY WEATHER SUNNY
 R.C. VOGEL TEMP. 64°
LOEHRKE

ROUTE (OLD) SR 424
 COUNTY HENRY
 TOWNSHIP LIBERTY
 SECTION 9
 T 5 N R 7 E

DWG BY NIESE PID _____

TYPE MONUMENT P.K. NAIL

ON SURFACE - ~~BELOW~~ ON

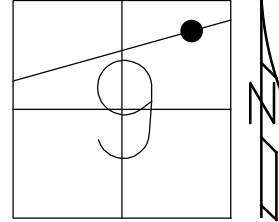
OFFSET ☉ PAVEMENT 2.2' LT : ~~RT~~

12.2' TO LT EDGE PAVEMENT

STATION: 763+58

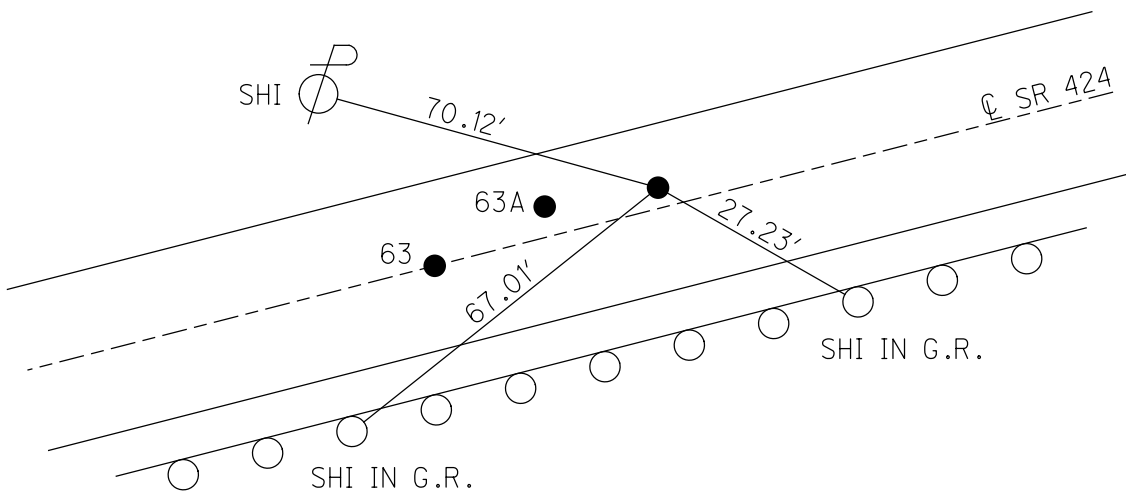
HORZ. DATUM: _____ GEOID: _____

GRID: NORTHING: _____ EASTING: _____



RECORD:
 FD P.K. NAIL
 4/19/94, MC

DIST. 63A-63B = 22.62'



O.D.O.T. DISTRICT 2 SURVEY OFFICE

PERSONNEL

REFERENCE NO. 63-63A
63B

SHEET 23 OF 26

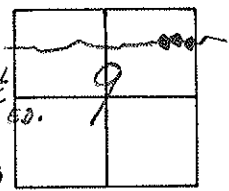
NOTES J. CURTIS
H.C. CANTERBURY
R.C. VOGEL
LOENKE

DATE 4-19-94
WEATHER M. Sunny
TEMP. +64

ROUTE OLD S. R. 424
COUNTY HENRY
TOWNSHIP LIBERTY
SECTION 9
T. 5 N R. 7 E

63 = SURVEYERS CAR
63-A = P.K. NAIL
63-B = P.K. NAIL

TYPE MONUMENT 63-A = P.K. NAIL
ON SURFACE - BELOW ALL PTS ON SURFACE
LEFT - 63 - 63-A 3' Lt. & 63-B 2.2' Lt. & 11' to L. ED. 12.2' to L. ED.
TO EDGE PAVEMENT



S.L.M. 63 = 763+09 63-A = 763+35 63-B = 763+58

