

# LOCATION PLAN

## DEPARTMENT OF HIGHWAYS


### HEN. 24-(11.22-15.37)

### LIBERTY & WASHINGTON TOWNSHIPS

### HENRY COUNTY

FED. RD. DIVISION	STATE	PROJECT	1 5
2	OHIO		

HEN. 24 (11.22-15.37)



I hereby certify this to be a true and correct plotting of the centerline of survey as determined by the Ohio Department of Highways

Date: 6-5-58 J.C. Poul  
Division Deputy Director

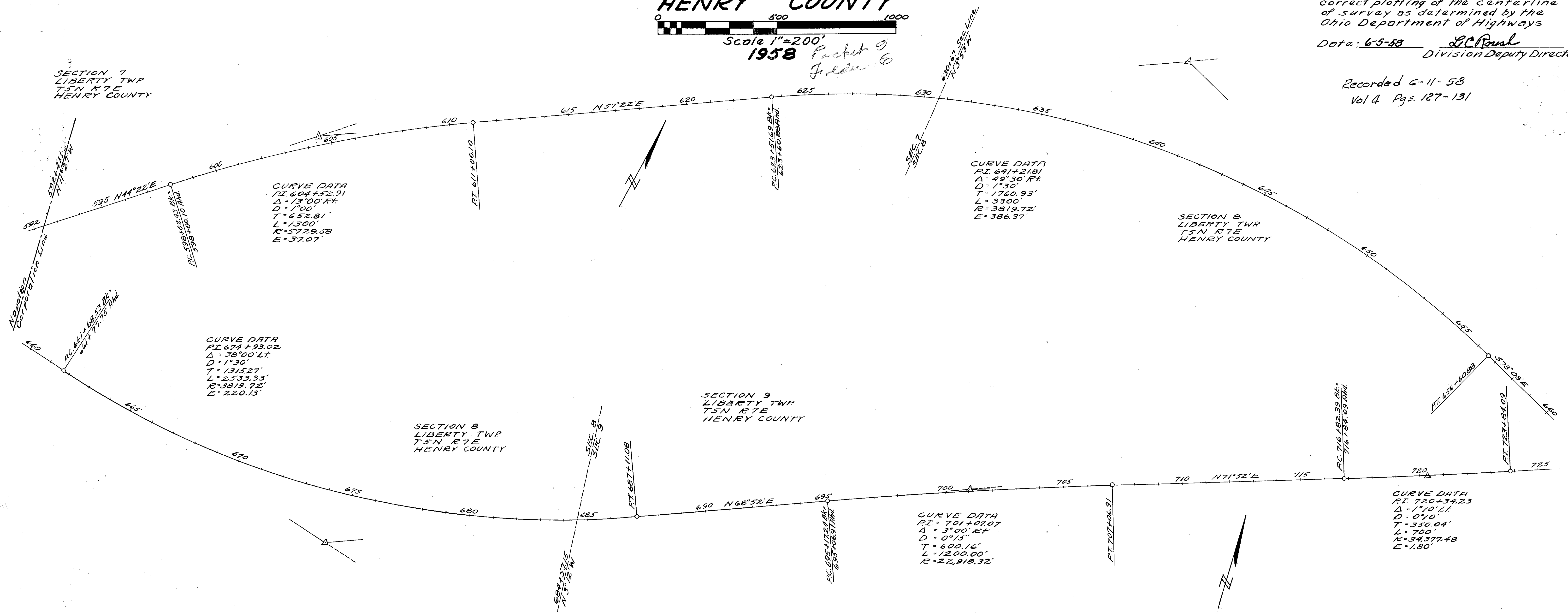
Recorded 6-11-58  
Vol 4 Pgs. 127-131

SECTION 7  
LIBERTY TWP  
T5N R7E  
HENRY COUNTY

SECTION 8  
LIBERTY TWP  
T5N R7E  
HENRY COUNTY

SECTION 8  
LIBERTY TWP  
T5N R7E  
HENRY COUNTY

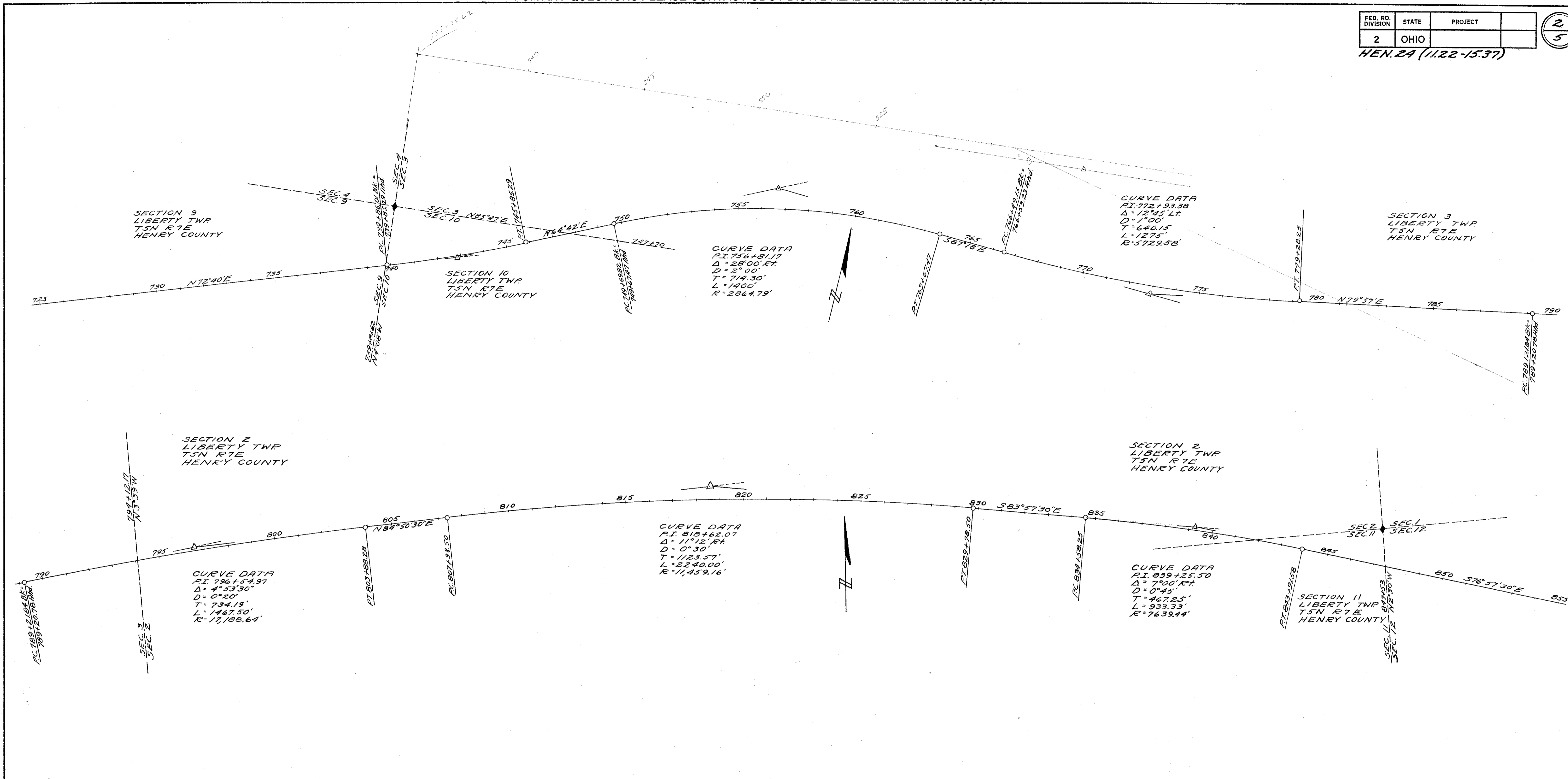
SECTION 9  
LIBERTY TWP  
T5N R7E  
HENRY COUNTY



Centerline reference monuments will be set before or after construction

P.T. 687+11.08 Fwd. Tan 7	P.C. 695+17.28 Bk. = 695+06.91 Ahd. Bk. Tan 7	P.O.C. 701+00 Local Tan 7	P.T. 707+06.91 Fwd. Tan 7	P.O.T. 712+00 E. Survey 7	P.C. 716+82.39 Bk. = 716+84.09 Ahd. Bk. Tan 7	P.T. 723+84.09 Fwd. Tan 7									
P.O.T. 592+41.6 E. Survey 7	P.C. 598+02.43 Bk. = 598+00.10 Ahd. Bk. Tan 7	P.O.C. 604+00 Local Tan 7	P.T. 611+00.10 Fwd. Tan 7	P.O.T. 667+00 E. Survey 7	P.C. 623+51.69 Bk. = 623+60.88 Ahd. Bk. Tan 7	P.O.C. 630+00 Local Tan 7	P.O.C. 635+00 Local Tan 7	P.O.C. 640+00 Local Tan 7	P.O.C. 645+00 Local Tan 7	P.O.C. 651+00 Local Tan 7	P.T. 656+60.88 Fwd. Tan 7	P.C. 661+68.53 Bk. = 661+77.75 Ahd. Bk. Tan 7	P.O.C. 668+00 Local Tan 7	P.O.C. 675+00 Local Tan 7	P.O.C. 681+00 Local Tan 7

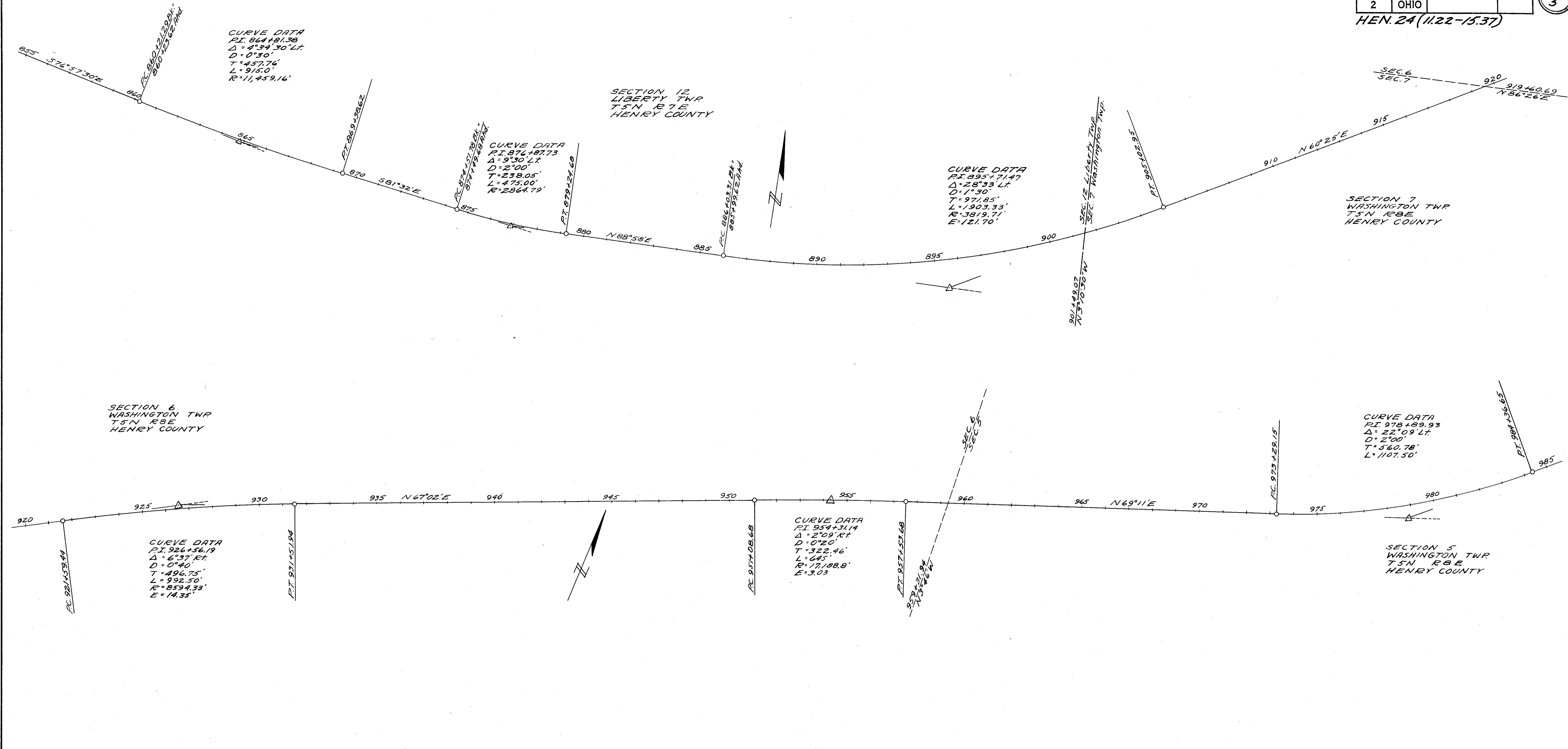
R2024



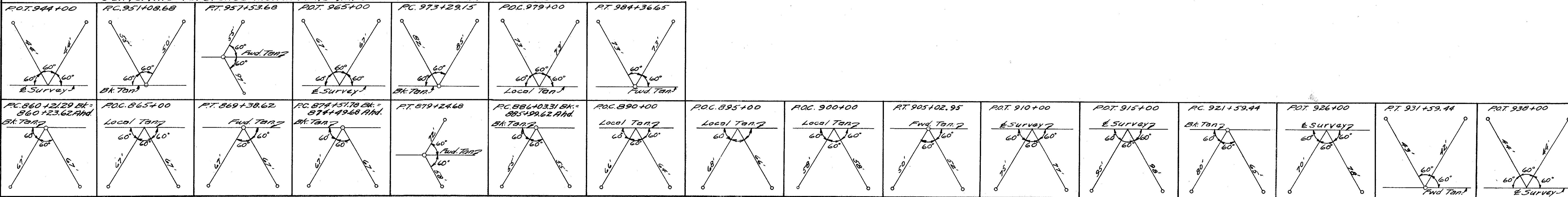
Centerline reference monuments will be set before or after construction

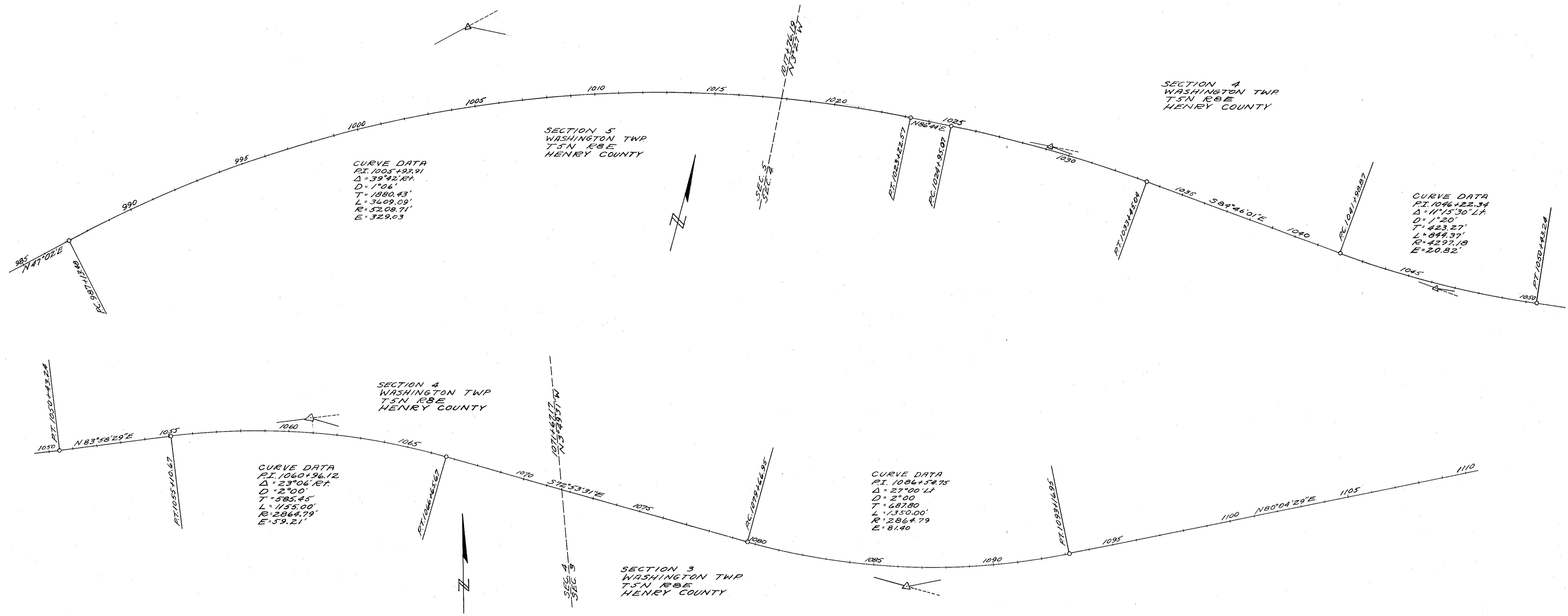
<p>POC. 815+100</p>	<p>POC. 820+100</p>	<p>POC. 825+100</p>	<p>PT. 829+78.50</p>	<p>PC. 834+59.25</p>	<p>POC. 839+100</p>	<p>PT. 843+91.58</p>	<p>POC. 850+100</p>	<p>POC. 855+100</p>							
<p>POC. 730+100</p>	<p>POC. 735+100</p>	<p>PC. 739+8601 BK 739+8529 Ahd.</p>	<p>PT. 745+85.29</p>	<p>PC. 749+69.82 BK 749+67.47 Ahd.</p>	<p>POC. 757+100</p>	<p>PT. 763+67.47</p>	<p>PC. 766+49.15 BK 766+53.23 Ahd.</p>	<p>POC. 773+100</p>	<p>PT. 779+28.23</p>	<p>POC. 785+100</p>	<p>PC. 789+2184 BK 789+20.78 Ahd.</p>	<p>POC. 795+100</p>	<p>POC. 800+100</p>	<p>PT. 803+88.28</p>	<p>PC. 807+38.50</p>

Scanned June 1997



Centerline reference monuments will be set before or after construction





Centerline reference monuments will be set before or after construction

<p>POC. 1086+00</p>	<p>RT. 1093+16.95</p>	<p>POC. 1099+00</p>	<p>POC. 1105+00</p>	<p>POC. 987+13.48</p>	<p>POC. 994+00</p>	<p>POC. 1000+00</p>	<p>POC. 1006+00</p>	<p>POC. 1012+00</p>	<p>POC. 1018+00</p>	<p>PT. 1023+22.57</p>	<p>POC. 1028+00</p>	<p>PT. 1033+45.04</p>	<p>PC. 1041+98.87</p>	<p>PT. 1050+43.24</p>	<p>PC. 1055+40.67</p>	<p>POC. 1061+00</p>	<p>RT. 1066+65.67</p>	<p>POC. 1073+00</p>	<p>PC. 1079+66.95</p>
---------------------	-----------------------	---------------------	---------------------	-----------------------	--------------------	---------------------	---------------------	---------------------	---------------------	-----------------------	---------------------	-----------------------	-----------------------	-----------------------	-----------------------	---------------------	-----------------------	---------------------	-----------------------

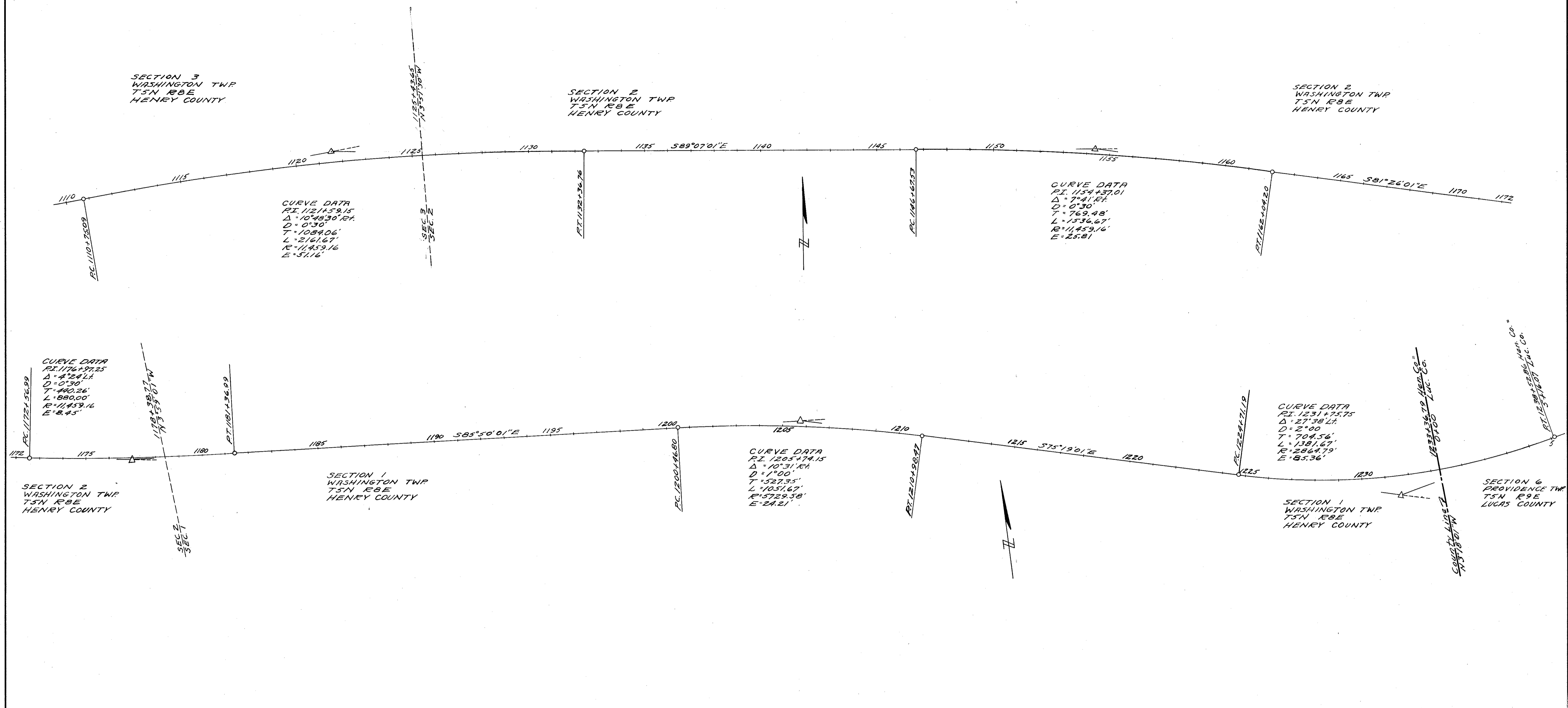
Scanned June 10 1997

AD 06

6

AD





Centerline reference monuments will be set before or after construction

<p>PC 1206+00</p>	<p>RT 1210+98.47</p>	<p>POT 1218+00</p>	<p>PC 1224+71.19</p>	<p>POC 1233+36.79</p>	<p>PC 1110+75.09</p>	<p>POC 1118+00</p>	<p>POC 1125+00</p>	<p>RT 1152+36.76</p>	<p>POT 1137+00</p>	<p>POT 1142+00</p>	<p>PC 1146+67.53</p>	<p>POC 1154+00</p>	<p>RT 1162+04.20</p>	<p>POT 1167+00</p>	<p>PC 1172+56.99</p>	<p>POC 1177+00</p>	<p>RT 1181+36.99</p>	<p>POT 1188+00</p>	<p>POT 1195+00</p>	<p>PC 1200+46.80</p>
-------------------	----------------------	--------------------	----------------------	-----------------------	----------------------	--------------------	--------------------	----------------------	--------------------	--------------------	----------------------	--------------------	----------------------	--------------------	----------------------	--------------------	----------------------	--------------------	--------------------	----------------------



# HEN -24 - 11.22 - 15.37 HENRY COUNTY

## TOTAL NUMBER OF OWNERS

### SUMMARY OF ADDITIONAL R/W REQUIRED

HEN.-24 - 11.22 - 15.37

LUC. - 2A - 0.00

Revised 5-10-13-58 11-7-58

Parcel No.	Owner	Area	Exist. Bldgs.	Sheet No.	Remarks	Parcel No.	Owner	Area	Exist. Bldgs.	Sheet No.	Remarks
1	Lena Reiser	0.054		124		47	Ward E. & Eva C. Bricker	None		139	
2	The State of Ohio	0.862		124		47A	" " " " "	"		139	
2A	Lawrence E. Hoeffel	1.252		124		48	David W. & Helen E. Neely	"		139	
3	Lowell Stewart	0.056		124		49	John C. & Mabel E. Rudolf	"		139	
4	Lawrence E. Hoeffel	None		125 & 126		50	Howard E. Baumburger	"		139 & 140	
5	Elmo F. & Violet Richard	0.782	Yes	125	Gar. Rt of G13+00	51	Homer M. Sworden	"		140	
6	Hal S. Bell	0.289		125		52	Oliver W. Randolph	"		140	
7	George Clifton	0.540		125		53	John L. & Amelia L. Lorenz	"		140	
8	Ray Spencer	0.441		125 & 126		54	Dorothy B. Stoner	"		140	
9	Toledo Edison	0.071		126		55	Bessie B. Faeth	"		140	
10	Ray Spencer	0.429		126		56	Charline D. Perkins	"		140	
11	Ray F. Bargman	0.298		126		57	Frank J. Koch	"		140	
12	Charles A. Clifton	0.192		126		57A	Berton O. Grater	"		140	
13	George B. Fuller	1.132		126 & 127		58	Melvin Keith & Lillian Anne Langel	"		140 & 141	
14	The State of Ohio	2.366		127		59	Omar Hazen Peavey	"		141	
15	Harris Products Co.	None		126 & 127		59A	Minnie Yeager Koch	"		141	
16	The State of Ohio	21.412		128-134		60	John E. & Margaret S. McClure	"		141	
16 S	" " " "	0.221		132	For Sewer GO Rt. Sta - 809 + 40.28	61	James A. Anglemeyer	"		141	
17	William H. Snyder	0.272		128		62	Minnie Yeager Koch	"		141	
17A	" " " "	0.031		128		63	Albert G. Koch	"		141	
18	" " " "	0.029		128		64	Emily Yeager	"		141	
19-SL	Albert Rickenberg	0.083		129	For Slope 34.70' Lt. Sta 708+00 to 40' Lt. Sta 711 + 60.95	65	Fred R. Weirich	"		141	
20	Earl Zahrend	None		129		66	Albert G. Koch	"		141	
21	Alice Bowers Mohler	0.057		129 & 130		67	O. W. Randolph	"		141	
22	" " " "	0.023		130		68	Elbert H. Artz	"		141	
23	Rowena Mc Cabe	None		130 & 131		69	State of Ohio	"		141	
24	Orley & Frances Babcock	"		131		70	James C. & Nellie Bodly	"		141	
25	Rowena Mc Cabe	"		131		71	William E. & Pauline E. Fensler	"		141	
26	Marie Wulff	"		131		72	Lewis H. Jr. & Mary E. Barnes	"		142	
27	Blanch E. Knoll	"		131 & 132		73	Elbert H. Artz	"		142	
28	Christina B. Vollmar	0.092		132		74	William E. & Pauline E. Fensler	"		142	
28-A	DT #1 Railroad	None		132		74A	Charles E. & Grace G. Minnick	"		142	
28-75	Christina B. Vollmar	0.031		132	For Drive Lt. Sta 801+75	74B	William E. & Pauline E. Fensler	"		142	
28-A-75	" " " "	0.043		132	For Drive Lt. of Sta. 802 + 73	75	William J. & Elvira M. Altwies	"		142	
29	Walter E. Watkins Et. Al.	0.073		132		76	Leil S. & Ethel J. Dunbar	"		142	
29-A	" " " " "	0.072		132 & 133		77	Edwin D. & Cecelia E. Fogarty	"		142	
29-SA	" " " " "	0.046		132	For Drive Lt. Sta 813 + 36	78	" " " " "	"		142	
30-X	" " " " "	0.101		132	Channel 173.50' Rt. Sta. 812 + 29.44	79	Frank O. Stark	"		142	
31	Floyd J. Sattler	0.055		133		80	William C. & Margaret R. Haase	"		142	
32	Karl Oberhause	0.066		133		81	Hubert S. & Gladys I. Demarest	"		142	
33	" " " "	0.085		133 & 134		82	Glen D. & Ollie O. MacK	"		142	
34-SA	Bernard & Florence Desgrange	0.020		134	For Drive Lt. Sta. 863 + 12	83	Jack H. & Gertrude M. Ingle	"		142	
36	William P. Gorey	None		134		84	Paul & Cyrilla Burkard	"		142	
37	Harold A. & Dollie M. Beck	0.270		134 & 135		84A	Maudie K. James	"		142	
38	Henry County	0.098		134		85	Leil S. & Ethel J. Dunbar	"		142 & 143	
39	Harold A. & Dollie M. Beck	None		134 & 135		86	Peter J. Johnson	"		143 & 144	
40	Robert G. & Thelma M. Guyer	"		135 & 136		87	Julian S. & Lura Travis	"		143 & 144	
41	Albert H. & Esther Meyer	"		135 & 136		88	Carl L. & Anna M. Laskey	"		144 & 145	
42	Robert C. & Dortha H. Bortel	"		136 & 137		89	" " " " "	"		144 & 145	
42-A	" " " " "	0.037		137		90	Merel R. & Lima A. Parsons	"		145	
43	Luther Home of Mercy	"		136		91	Charles M. & Lillian M. Lamson	"		145 & 146	
44	Bert T. & Cloise M. Showman	"		136 & 138		91 SL1	" " " " "	0.095		145 & 146	For Slope Lt. Sta. 1191+86 to Sta. 1196+00
45	Luther Home of Mercy Inc.	"		137 & 138		92 SL2	" " " " "	0.177		146	For Slope Lt. Sta. 1197+85 to Sta. 1203+00
46	Lyllian May Palmerton	"		138 & 139		92	Augustine L. & Bessie B. Elliott	None		146 & 147	

Stewart June 1997

103


92



FED. RD. DIVISION	STATE	PROJECT	
2	OHIO		

124  
147

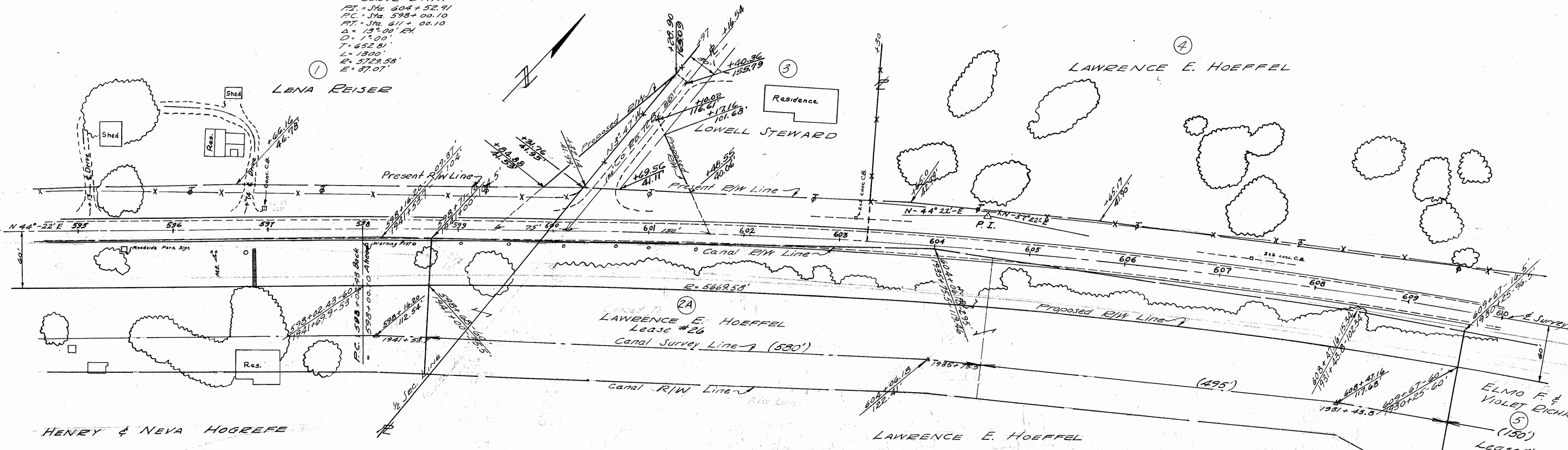
HEN 24-(11.22-15.37)  
 R/W PLANS LUC-24-0.00  
 Abandoned as US 24 to Sta.  
 739+82.7. Retained as SR 424  
 6-10-68 (1) Vol 53/Pg. 554



**CURVE DATA**  
 P.I. = Sta. 584 + 50.56  
 P.C. = Sta. 577 + 49.68  
 P.T. = Sta. 591 + 49.68  
 Δ = 7° 00' Rt.  
 D = 0° 30'  
 T = 700.88  
 L = 1400  
 R = 4,459.16  
 E = 21.42

SEC. 7 LIBERTY TOWNSHIP T5N R7E  
 SEC. 7 LIBERTY TOWNSHIP T5N R7E

**CURVE DATA**  
 P.I. = Sta. 604 + 52.91  
 P.C. = Sta. 598 + 00.10  
 P.T. = Sta. 611 + 00.10  
 Δ = 13° 00' Rt.  
 D = 1° 00'  
 T = 652.81  
 L = 1300  
 R = 5729.58  
 E = 37.07



SEC. 7 LIBERTY TOWNSHIP T5N R7E

Steward  
June 1997

R/W 1



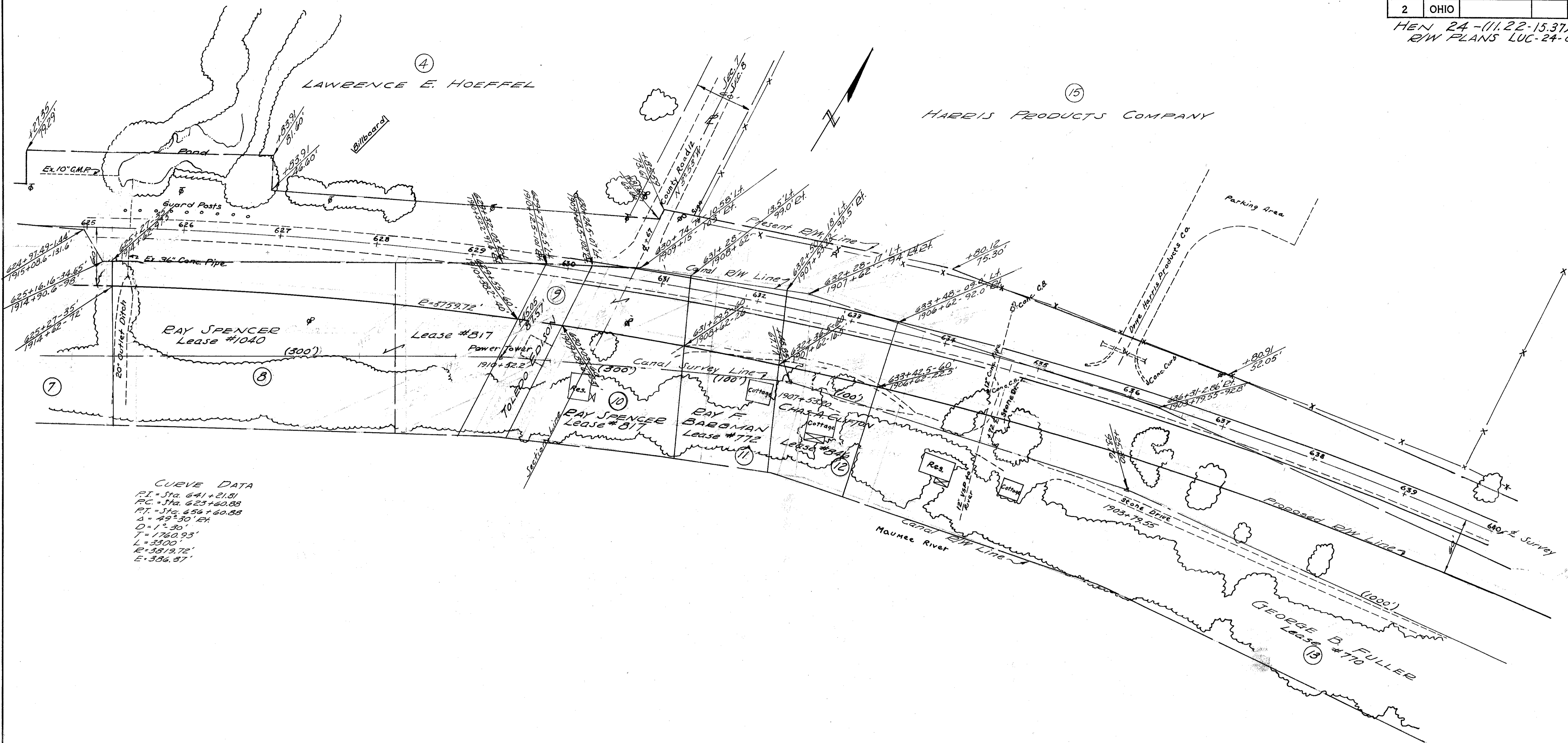


FED. RD. DIVISION	STATE	PROJECT	
2	OHIO		

126  
47

HEN 24-(11.22-15.37)  
R/W PLANS LUC-24-0.00

Scanned June 1997



CURVE DATA  
 PI = Sta. 641+21.81  
 PC = Sta. 623+60.88  
 PT = Sta. 656+60.88  
 Δ = 49°30' Et.  
 D = 1°30'  
 T = 1760.93'  
 L = 3300'  
 E = 3819.72'  
 E = 386.57'

SEC. 8 LIBERTY TOWNSHIP T5N R7E

FED. RD. DIVISION	STATE	PROJECT	127 147
2	OHIO		

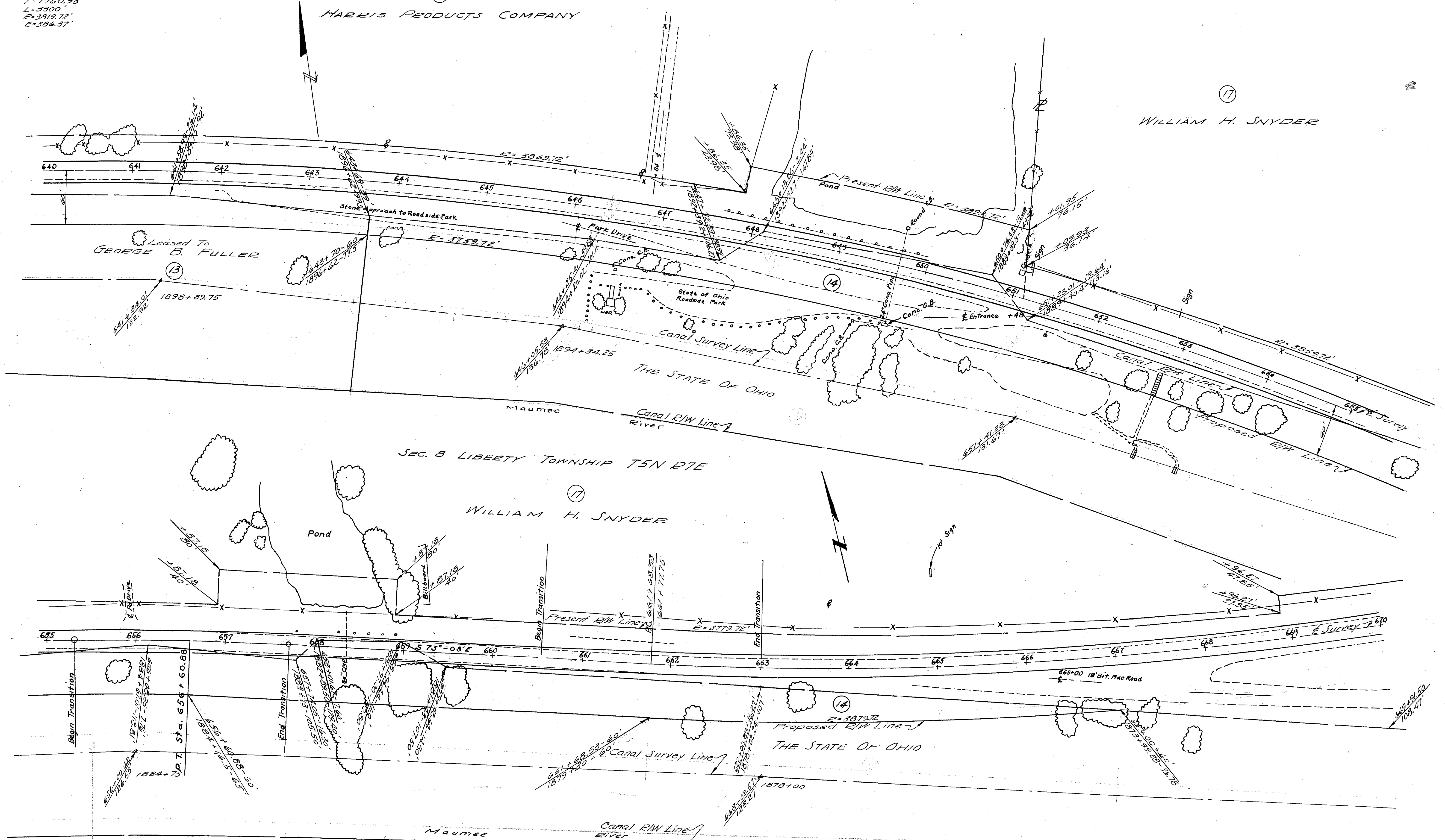
HEN-24-(11.22-15.37)  
R/W PLANS LUC-24-0.00

Scanned  
June 1997

**CURVE DATA**  
 PI = Sta. 641 + 21.81  
 PC = Sta. 623 + 60.88  
 PT = Sta. 656 + 60.88  
 $\Delta = 49^{\circ}30'$   
 $D = 1^{\circ}30'$   
 $T = 1760.93'$   
 $L = 3300'$   
 $E = 3819.72'$   
 $E = 3864.37'$

HARRIS PRODUCTS COMPANY

WILLIAM H. SNYDER



SEC. 8 LIBERTY TOWNSHIP T5N R7E

SEC. 8 LIBERTY TOWNSHIP T5N R7E



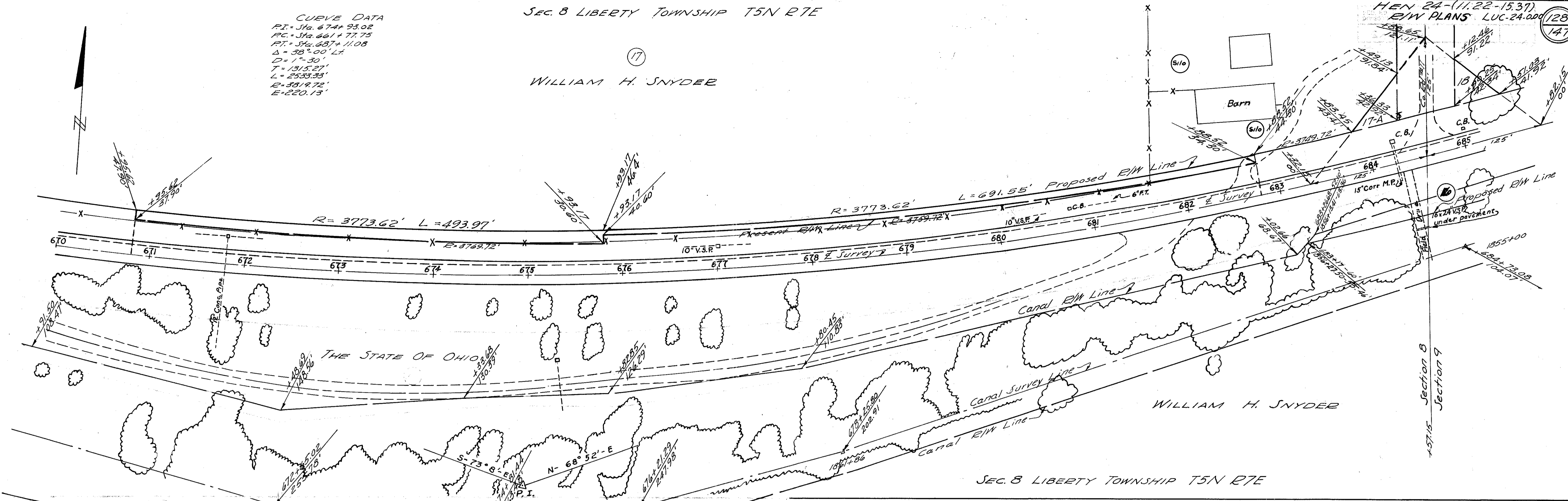
Stamped June 1997

**CURVE DATA**  
 P.I. = Sta. 674+93.02  
 P.C. = Sta. 661+77.75  
 P.T. = Sta. 687+11.08  
 $\Delta = 38^{\circ} 00' 00''$   
 $D = 1^{\circ} 30'$   
 $T = 1315.27'$   
 $L = 2533.93'$   
 $B = 3819.72'$   
 $E = 220.13'$

SEC. 8 LIBERTY TOWNSHIP T5N R7E

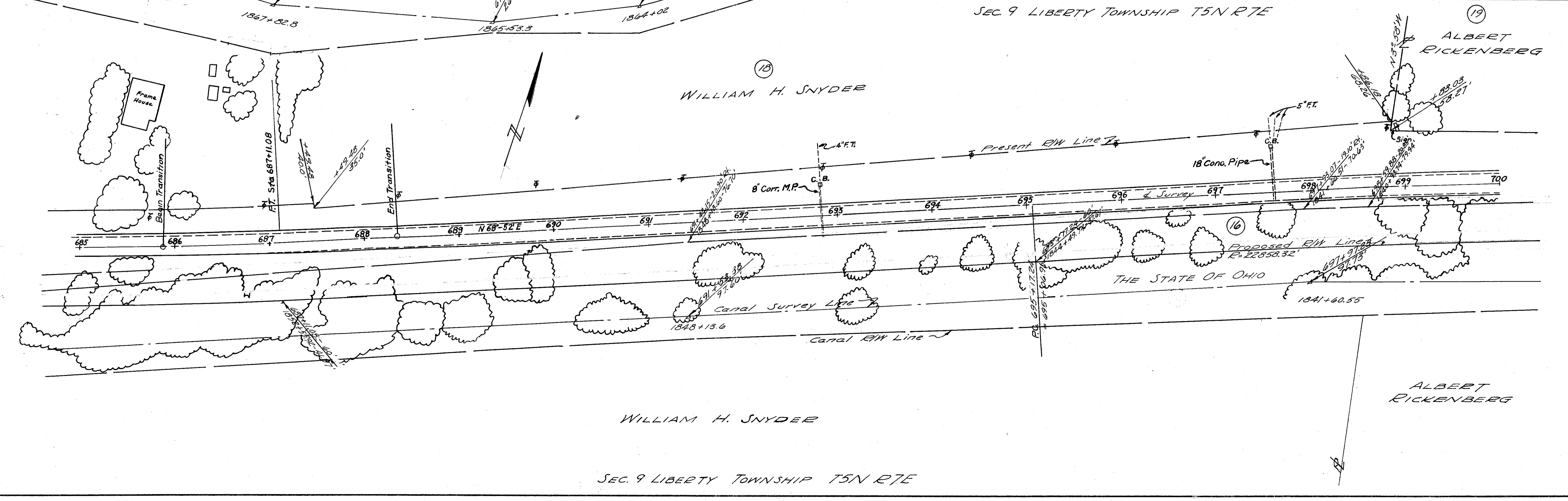
WILLIAM H. SNYDER

HEN 24-(11.22-15.37)  
 R/W PLANS LUC-24-000  
 128  
 147



SEC. 8 LIBERTY TOWNSHIP T5N R7E

SEC. 9 LIBERTY TOWNSHIP T5N R7E



WILLIAM H. SNYDER

SEC. 9 LIBERTY TOWNSHIP T5N R7E

ALBERT RICKENBERG

SEC. 9 LIBERTY TOWNSHIP T5N R7E

FED. RD. DIVISION	STATE	PROJECT	129 147
2	OHIO		

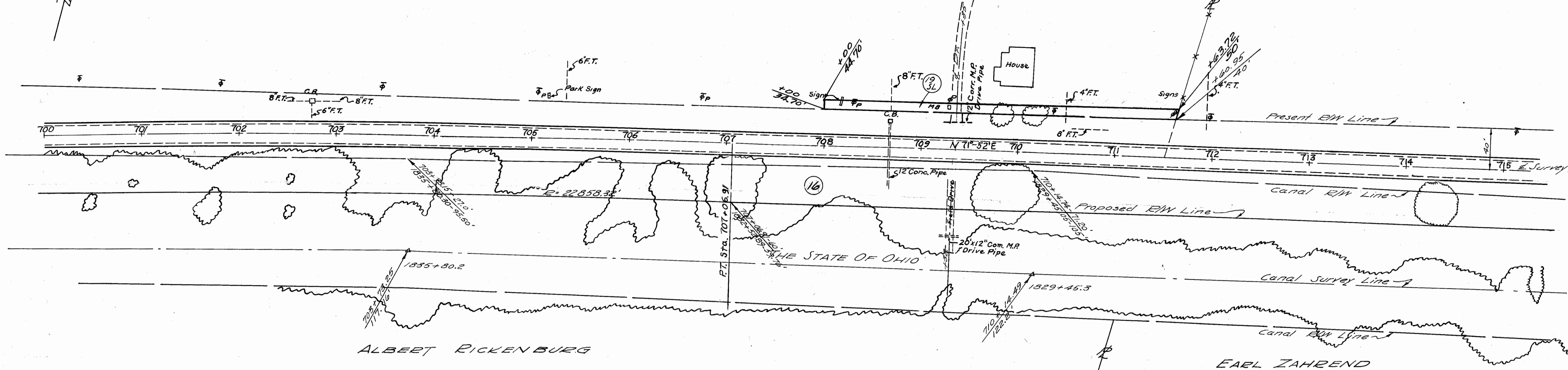
HEN-24-(11.22-15.31)  
RW PLANS LUC-24-0.00

Scanned June 1997

**CURVE DATA**  
 P.I. = Sta. 701+07.07  
 P.C. = Sta. 695+06.91  
 P.T. = Sta. 707+06.91  
 $\Delta = 5^{\circ}00' E$   
 $D = 0^{\circ}15'$   
 $T = 400.16'$   
 $L = 1200.00'$   
 $E = 22,918.32'$   
 $E = 7.84'$

ALBERT RICKENBURG

EARL ZAHBEND



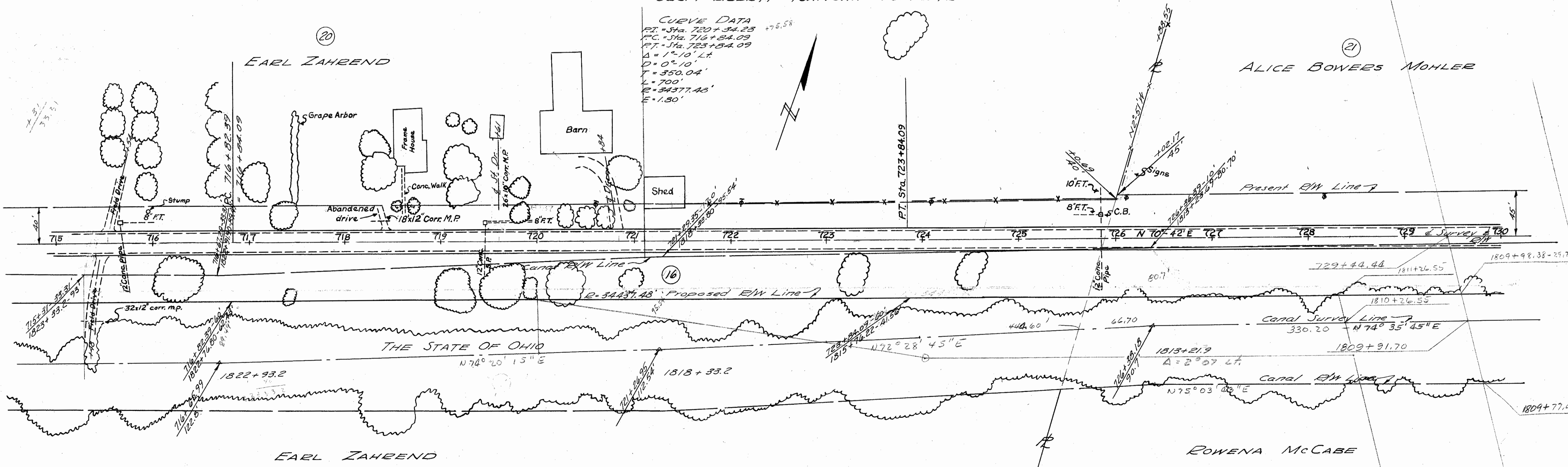
SEC. 9 LIBERTY TOWNSHIP T5N R7E

SEC. 9 LIBERTY TOWNSHIP T5N R7E

**CURVE DATA**  
 P.I. = Sta. 720+34.25  
 P.C. = Sta. 716+84.09  
 P.T. = Sta. 723+84.09  
 $\Delta = 1^{\circ}10' L$   
 $D = 0^{\circ}10'$   
 $T = 350.04'$   
 $L = 700'$   
 $E = 34377.45'$   
 $E = 1.80'$

EARL ZAHBEND

ALICE BOWERS MOHLER



SEC. 9 LIBERTY TOWNSHIP T5N R7E



SEC. 9 LIBERTY TOWNSHIP T5N R7E

FED. RD. DIVISION	STATE	PROJECT	130 147
2	OHIO		

HEN 24-(11.22-15.37)  
E/W PLANS LUC-24-0.00

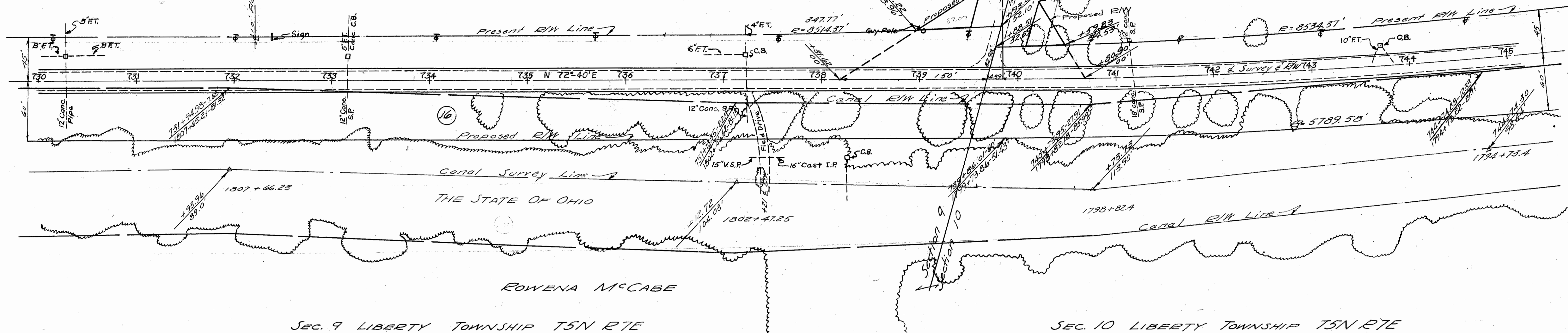
CURVE DATA

P.I. = Sta. 742+85.57  
 P.C. = Sta. 739+85.29  
 P.T. = Sta. 745+85.29  
 $\Delta = 6^{\circ}00'Lt.$   
 $D = 1^{\circ}00'$   
 $T = 300.28'$   
 $L = 600'$   
 $E = 572.53'$   
 $E = 7.86'$

ALICE BOWERS MOHLER

ALICE BOWERS MOHLER

ABANDONMENT of 0524  
 RETAINED AS SR 424-6-17-68  
 Vol. 53, Page 554, 6-10-68 of the  
 Directors Journal



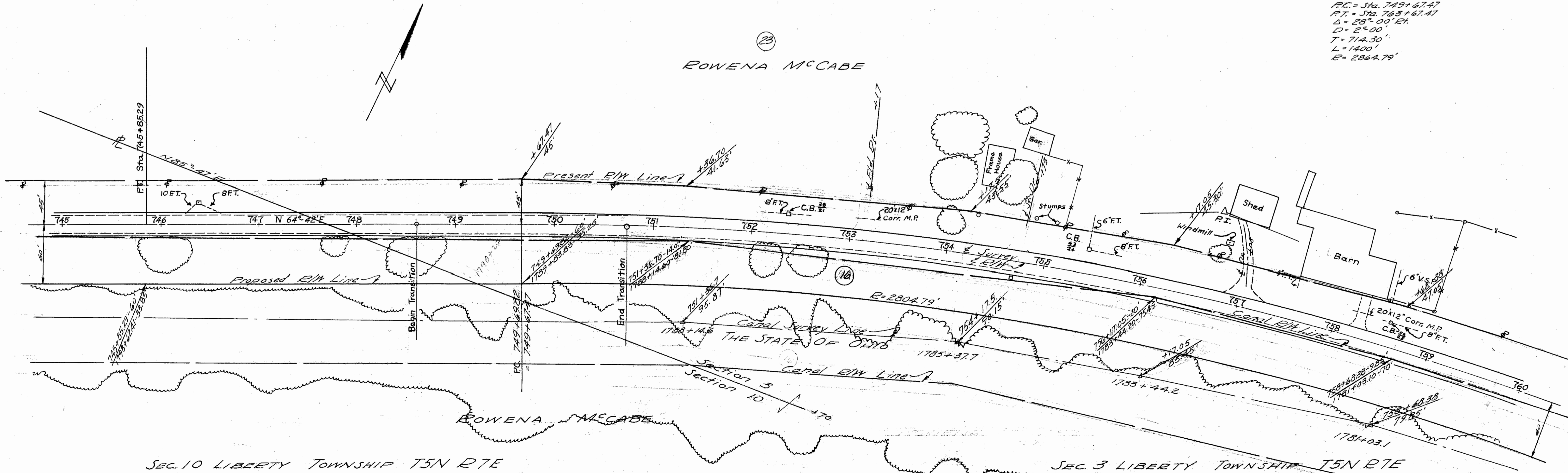
SEC. 9 LIBERTY TOWNSHIP T5N R7E

SEC. 10 LIBERTY TOWNSHIP T5N R7E

SEC. 3 LIBERTY TOWNSHIP T5N R7E

ROWENA MCCABE

CURVE DATA  
 P.I. = Sta. 756+81.77  
 P.C. = Sta. 749+67.47  
 P.T. = Sta. 765+67.47  
 $\Delta = 28^{\circ}00'Lt.$   
 $D = 2^{\circ}00'$   
 $T = 714.30'$   
 $L = 1400'$   
 $E = 2864.79'$



SEC. 10 LIBERTY TOWNSHIP T5N R7E

SEC. 3 LIBERTY TOWNSHIP T5N R7E

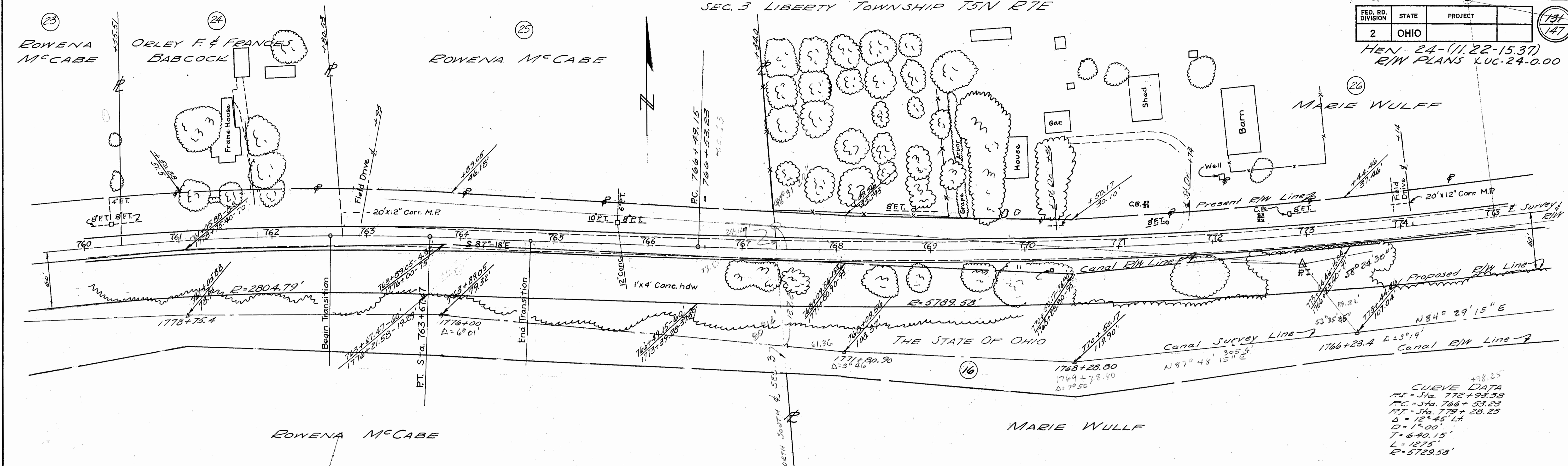


SEC. 3 LIBERTY TOWNSHIP T5N RTE

FED. RD. DIVISION	STATE	PROJECT	131 147
2	OHIO		

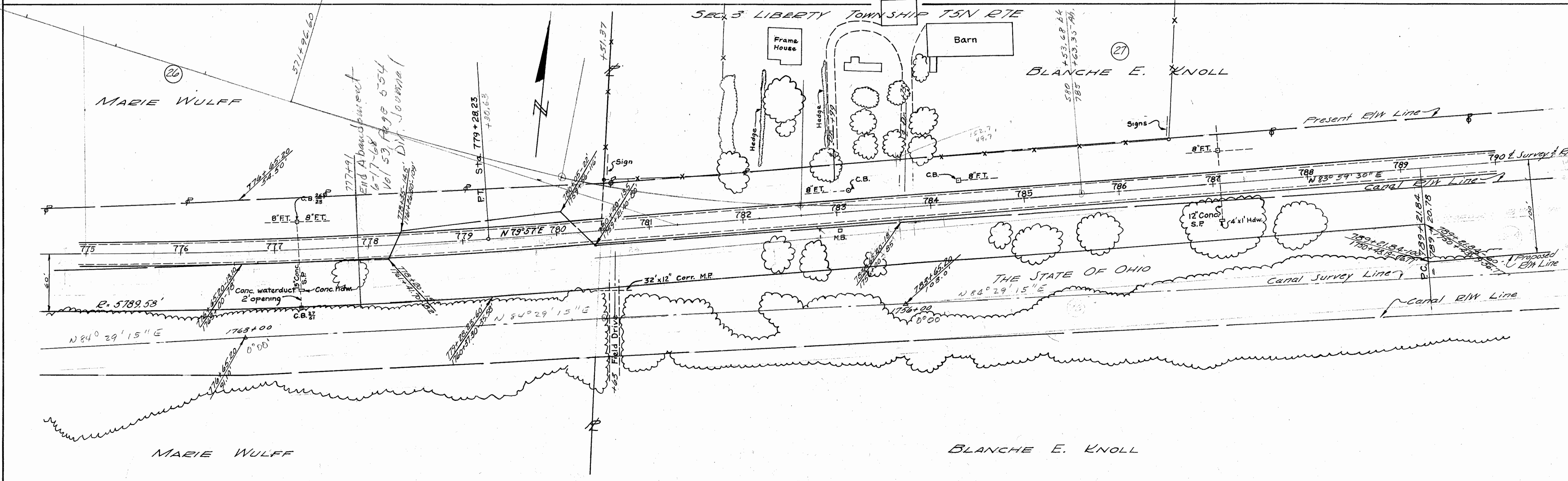
HEN 24-11.22-15.37  
R/W PLANS LUC-24-0.00

Scanned June 1997



CURVE DATA  
 P.I. = Sta. 772+93.38  
 P.C. = Sta. 766+53.23  
 P.T. = Sta. 779+28.23  
 $\Delta = 12^{\circ} 45' 14''$   
 $D = 1^{\circ} 00'$   
 $T = 640.15'$   
 $L = 1275'$   
 $R = 5729.58'$

SEC. 3 LIBERTY TOWNSHIP T5N RTE



SEC. 3 LIBERTY TOWNSHIP T5N RTE



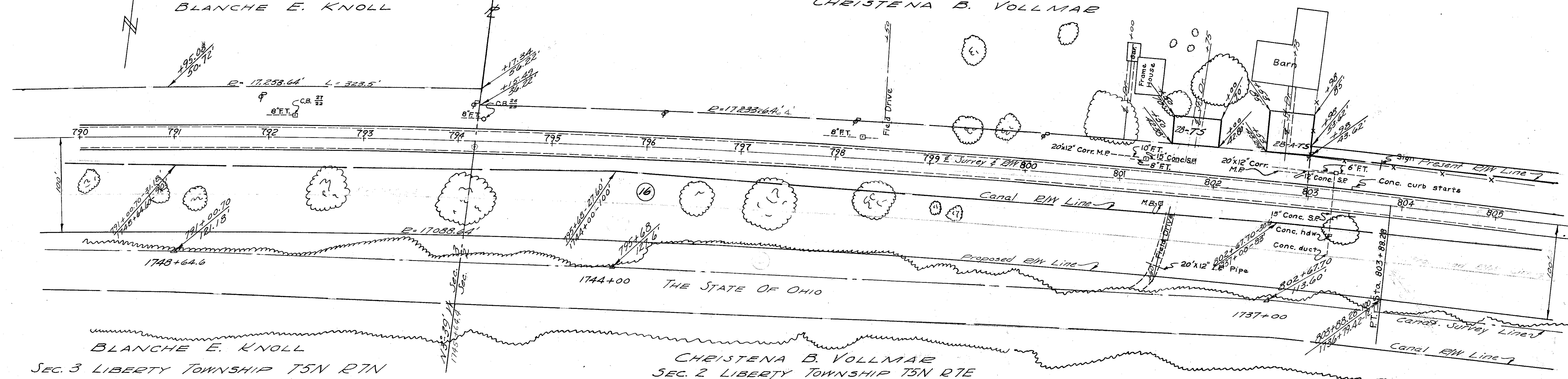
SEC. 3 LIBERTY TOWNSHIP T5N R7E

SEC. 2 LIBERTY TOWNSHIP T5N R7E

FED. RD. DIVISION	STATE	PROJECT	
2	OHIO		

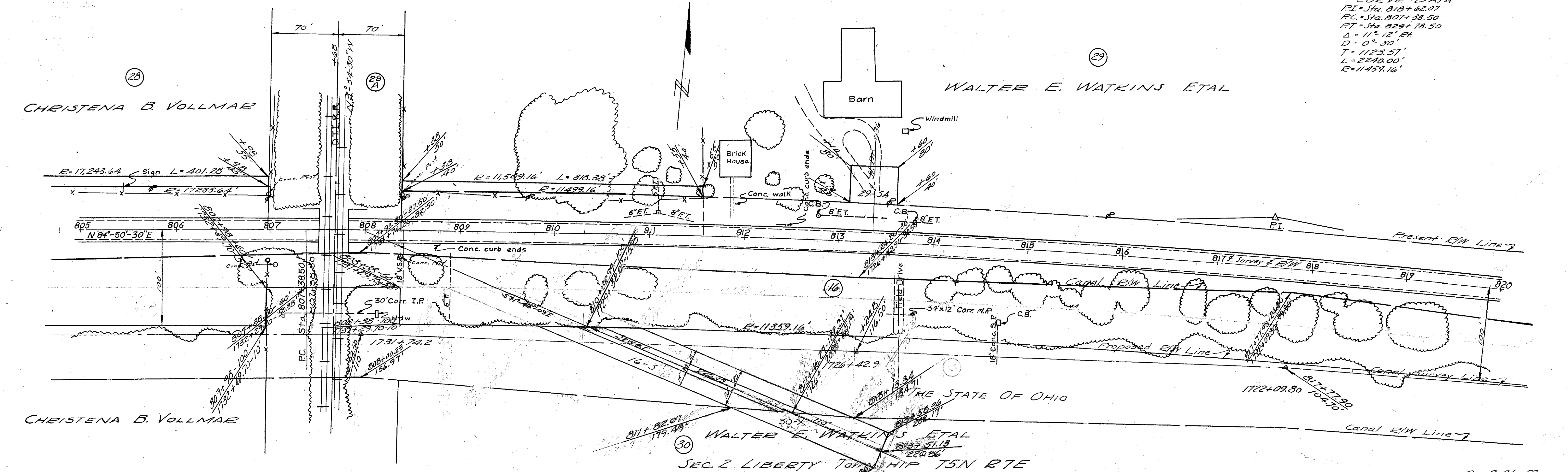
HEN-24-(11.22-15.31)  
 R/W PLANS LUC-24-0.00  
 Revised: 10-13-58

CURVE DATA  
 P.I. = Sta. 796 + 54.97  
 P.C. = Sta. 789 + 20.78  
 P.T. = Sta. 803 + 88.28  
 $\Delta = 4^{\circ} 53' 30''$  ET  
 $D = 0^{\circ} 20'$   
 $T = 734.19'$   
 $L = 1467.50'$   
 $R = 17188.64'$



SEC. 2 LIBERTY TOWNSHIP T5N R7E

CURVE DATA  
 P.I. = Sta. 818 + 62.07  
 P.C. = Sta. 807 + 38.50  
 P.T. = Sta. 829 + 78.50  
 $\Delta = 11^{\circ} 12' 00''$  ET  
 $D = 0^{\circ} 30'$   
 $T = 1123.57'$   
 $L = 2240.00'$   
 $R = 11459.16'$



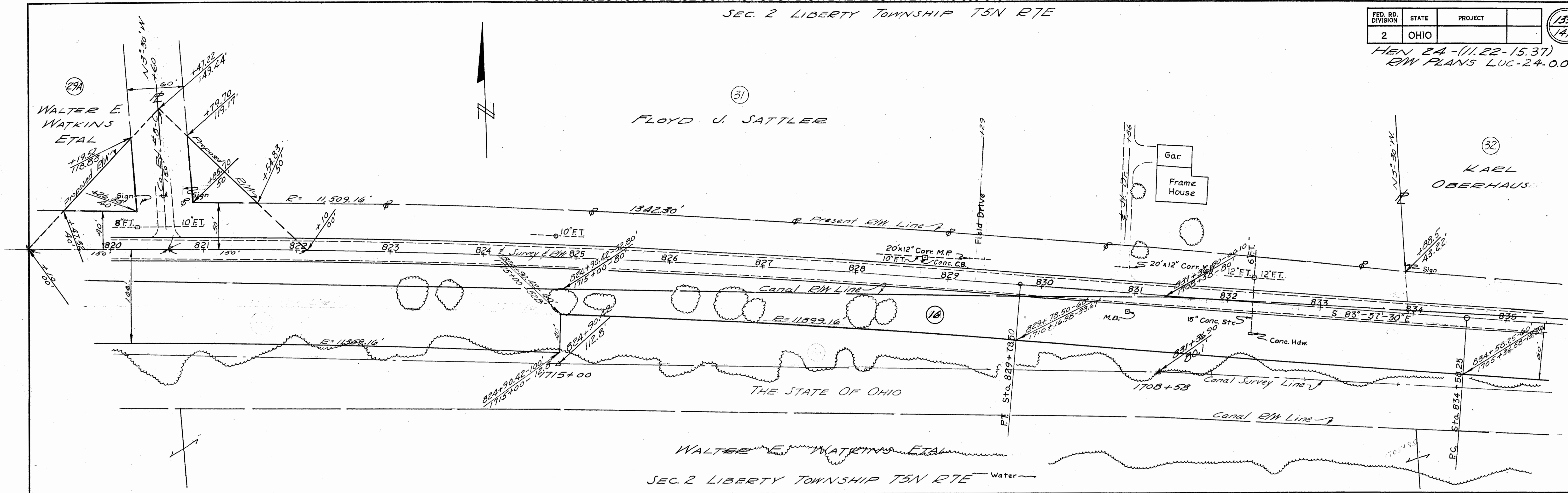
SEC. 2 LIBERTY TOWNSHIP T5N R7E

SEC. 2 LIBERTY TOWNSHIP T5N R7E

FED. RD. DIVISION	STATE	PROJECT	133 147
2	OHIO		

HEN 24-(11.22-15.37)  
R/W PLANS LUC-24-0.00

Surveyed June 1977

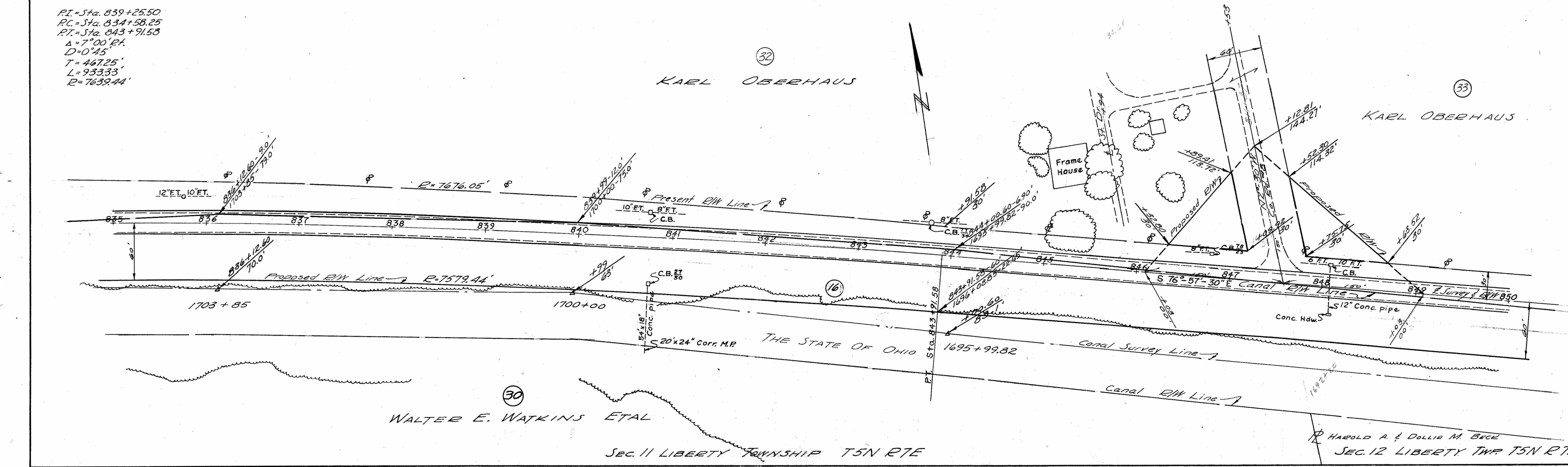


CURVE DATA

P.I. = Sta. 839+25.50  
 P.C. = Sta. 834+58.25  
 P.T. = Sta. 843+91.58  
 Δ = 7°00'00"  
 D = 0'45"  
 T = 467.25'  
 L = 933.33'  
 R = 7639.44'

SEC. 11 LIBERTY TOWNSHIP T5N R7E

SEC. 12 LIBERTY TOWNSHIP T5N R7E






SEC. 12 LIBERTY TOWNSHIP T5N R7E

Curve Data  
P.I. = Sta. 864+81.38  
P.C. = Sta. 860+23.62  
P.T. = Sta. 869+38.62  
 $\Delta = 4^{\circ} 34' 30''$  L.  
D = 0° 30'  
T = 457.76'  
L = 915.0'  
E = 11,459.16'

FED. RD. DIVISION	STATE	PROJECT	134 147
2	OHIO		

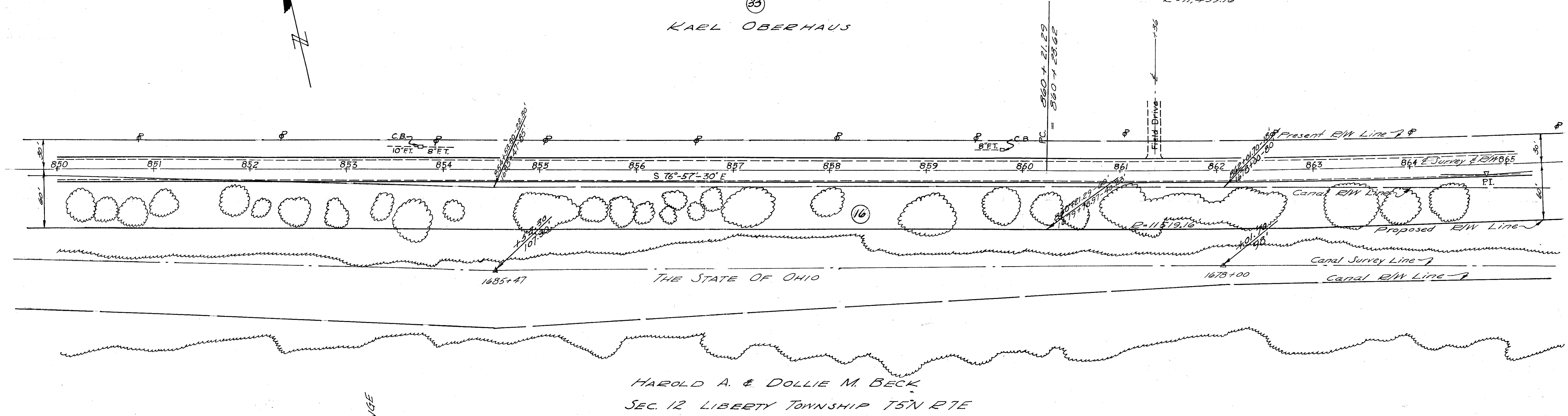
HEN 24-(11.22-15.37)  
E/W PLANS LUC-24-0.00

Scanned June 1997



33

KARL OBERHAUS



HAROLD A. & DOLLIE M. BECK  
SEC. 12 LIBERTY TOWNSHIP T5N R7E

SEC. 12 LIBERTY TOWNSHIP T5N R7E

37

HAROLD A. & DOLLIE M. BECK

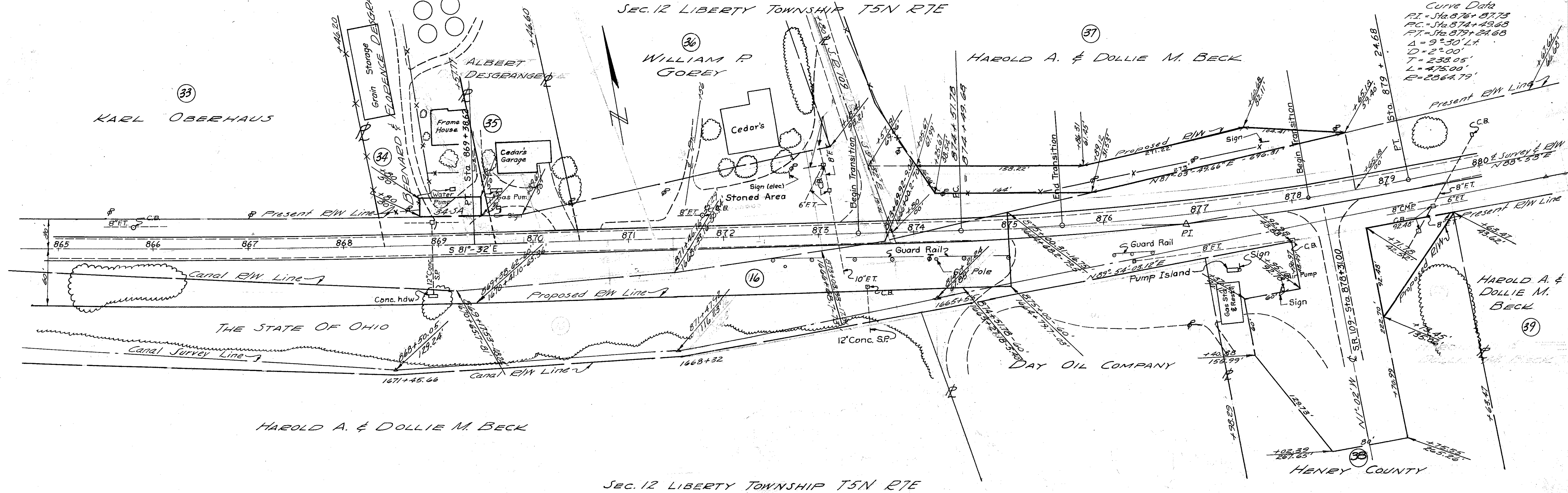
Curve Data  
P.I. = Sta. 876+87.75  
P.C. = Sta. 874+49.68  
P.T. = Sta. 879+24.68  
 $\Delta = 9^{\circ} 30' L.$   
D = 2° 00'  
T = 238.05'  
L = 475.00'  
E = 2864.79'

33

KARL OBERHAUS

36  
WILLIAM P. GOBEY

35  
ALBERT DESGRANGES



HAROLD A. & DOLLIE M. BECK

SEC. 12 LIBERTY TOWNSHIP T5N R7E

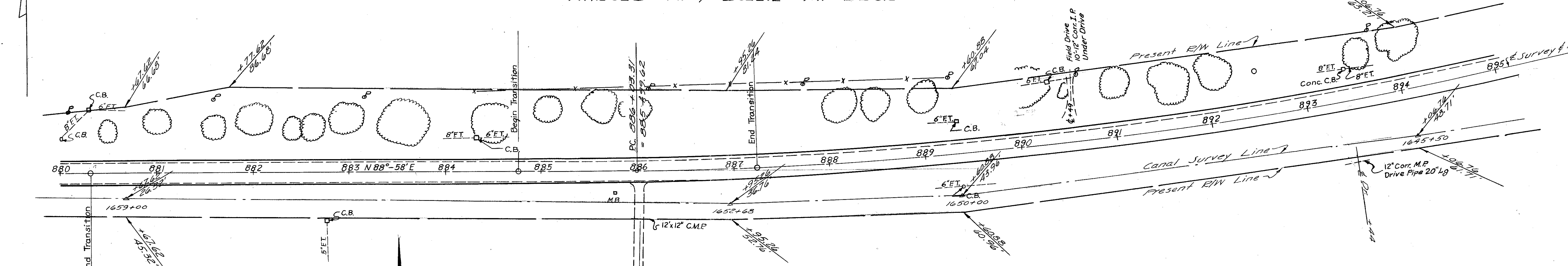
HENRY COUNTY

SEC. 12 LIBERTY TOWNSHIP T5N R7E

FED. RD. DIVISION	STATE	PROJECT	
2	OHIO		

HEN-24-(11.22-15.37)  
R/W PLANS LUC-24-0.00

(37)  
HAROLD A. & DOLLIE M. BECK



Curve Data

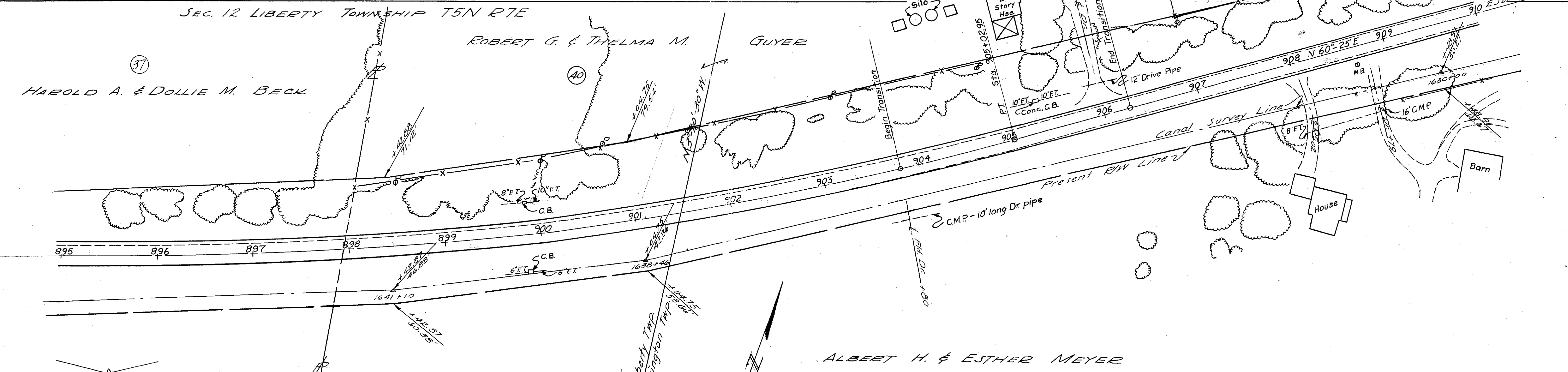
P.I. = Sta. 895+71.47  
 P.C. = Sta. 885+99.62  
 P.T. = Sta. 905+02.95  
 $\Delta = 28^\circ 33' 14''$   
 $D = 1^\circ 30'$   
 $T = 971.85'$   
 $L = 1903.33'$   
 $E = 3819.71'$   
 $E = 121.70'$

HAROLD A. & DOLLIE M. BECK

SEC. 12 LIBERTY TOWNSHIP T5N R7E

ROBERT G. & THELMA M. GUYER

(37)  
HAROLD A. & DOLLIE M. BECK



ALBERT H. & ESTHER MEYER

HAROLD A. & DOLLIE M. BECK

SEC. 12 LIBERTY TOWNSHIP T5N R7E

SEC. 7 WASHINGTON TOWNSHIP T5N R8E

1638 x 18'  
 1997 Sec. 12 Liberty Twp.  
 Sec. 7 Washington Twp.

Stamped June 11 1997

135  
147

R/W 2



T5N R8E SEC. 7 WASHINGTON TWP.

T5N R8E SEC 6 WASHINGTON TWP.

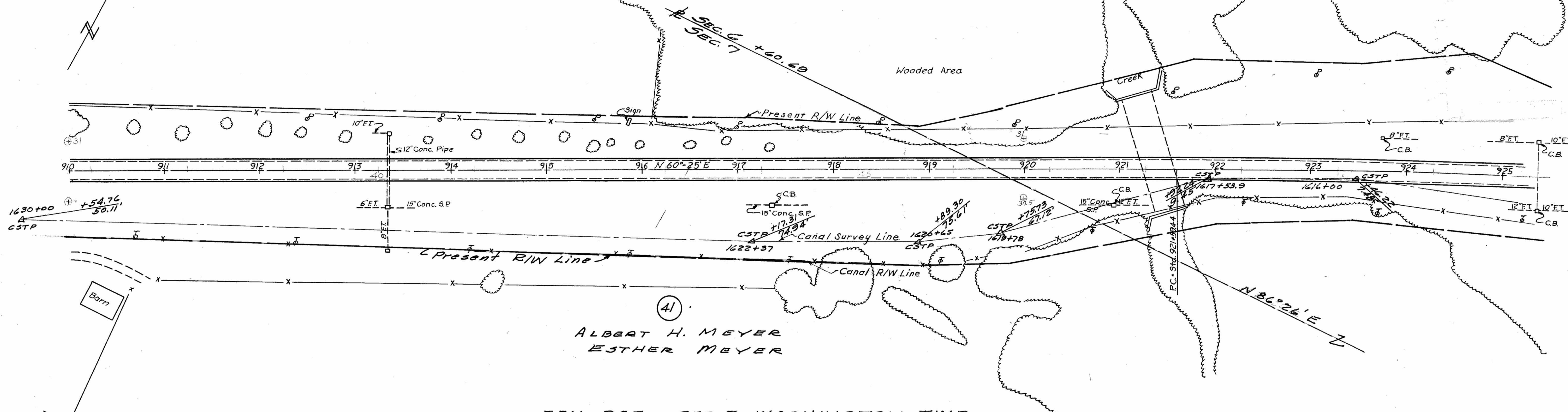
FED. RD. DIVISION	STATE	PROJECT
2	OHIO	

136  
147

HEN-24-(11.22-15.37)  
R/W PLANS LUC-24-0.00

ROBERT G. GUYER & THELMA M. GUYER

ROBERT C. BORTEL & DORTHA H. BORTEL



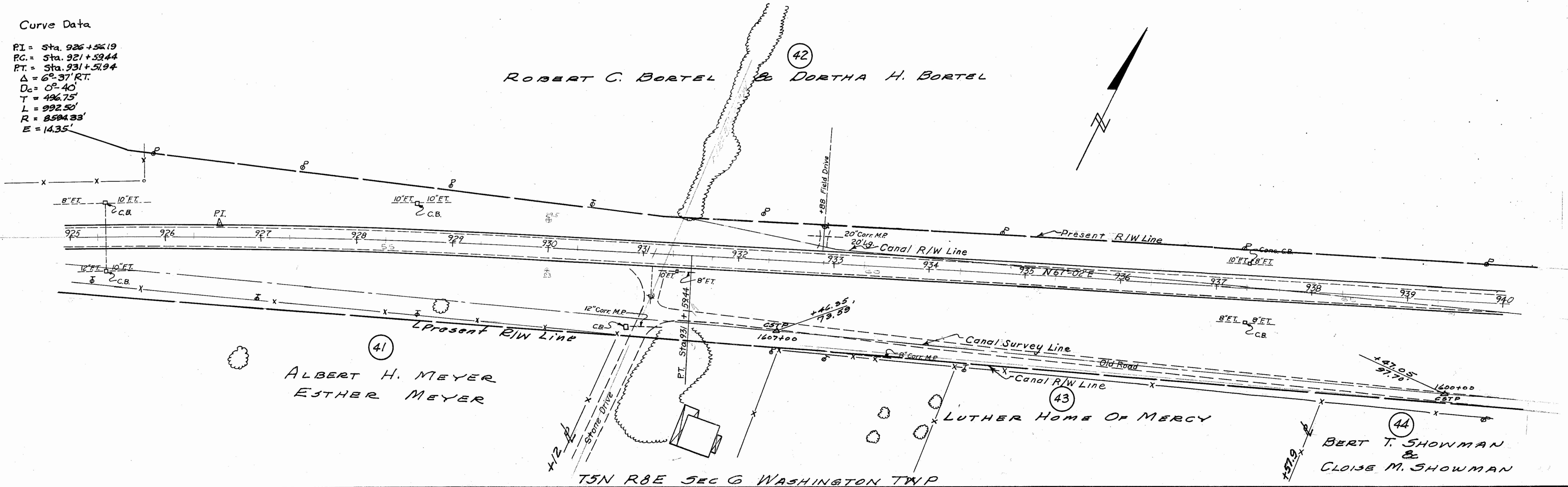
ALBERT H. MEYER  
ESTHER MEYER

T5N R8E SEC 7 WASHINGTON TWP.  
T5N R8E SEC 6 WASHINGTON TWP.

Curve Data

PI = Sta. 926+56.19  
 PC = Sta. 921+53.44  
 PT = Sta. 931+51.94  
 $\Delta = 6^{\circ}37'RT.$   
 $D_c = 0^{\circ}40'$   
 $T = 496.75'$   
 $L = 992.50'$   
 $R = 8594.33'$   
 $E = 14.35'$

ROBERT C. BORTEL & DORTHA H. BORTEL



ALBERT H. MEYER  
ESTHER MEYER

LUTHER HOME OF MERCY

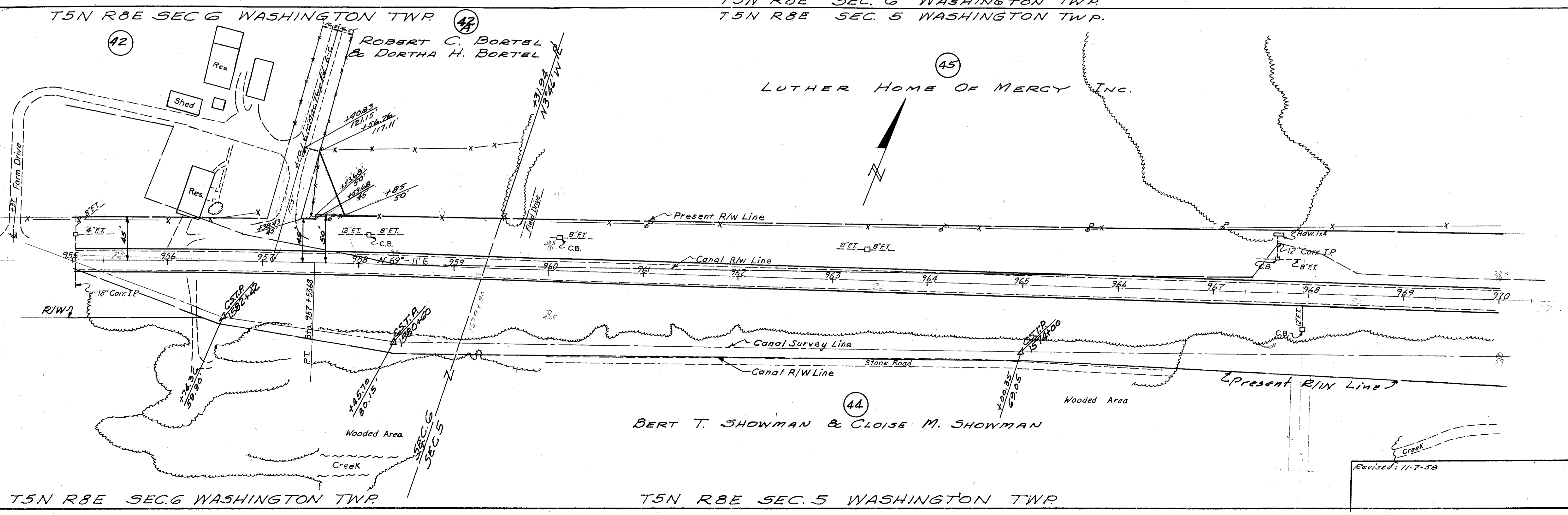
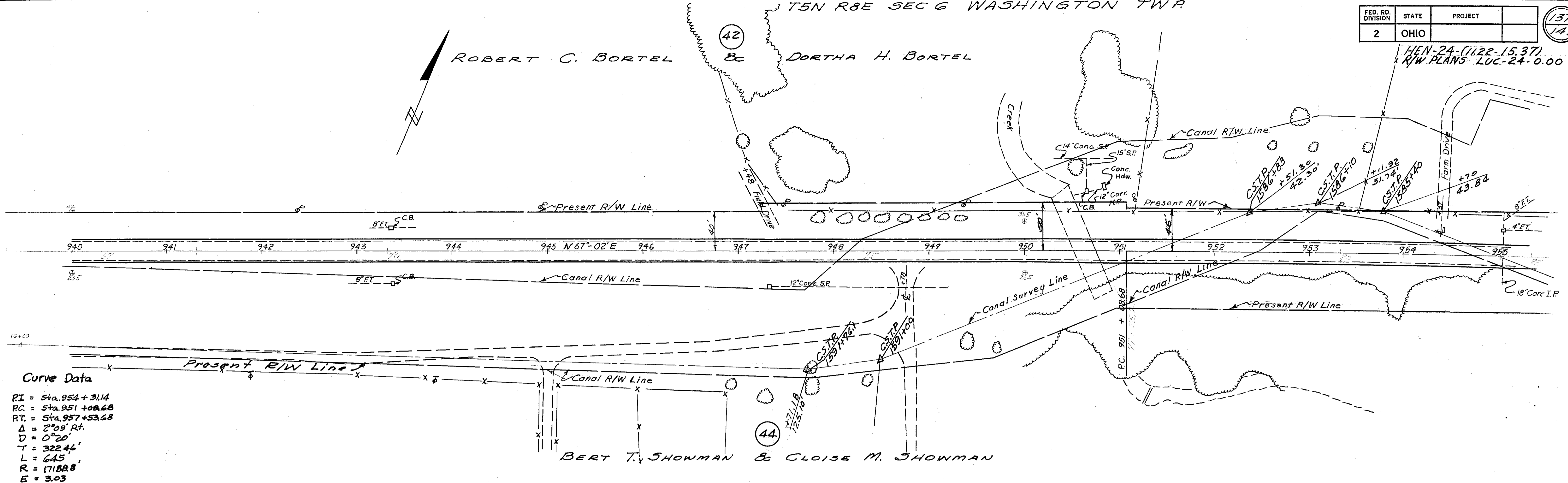
BERT T. SHOWMAN &  
CLOISE M. SHOWMAN

T5N R8E SEC 6 WASHINGTON TWP.

FED. RD. DIVISION	STATE	PROJECT
2	OHIO	

137  
147

HEN-24-(1122-15.37)  
R/W PLANS LUC-24-0.00



Revised: 11-7-50



FED. RD. DIVISION	STATE	PROJECT	
2	OHIO		

138  
147

HEN-24-(11.22-15.37)  
RW PLANS LUC-24-0.00

LYLLIAN MAY PALMERTON

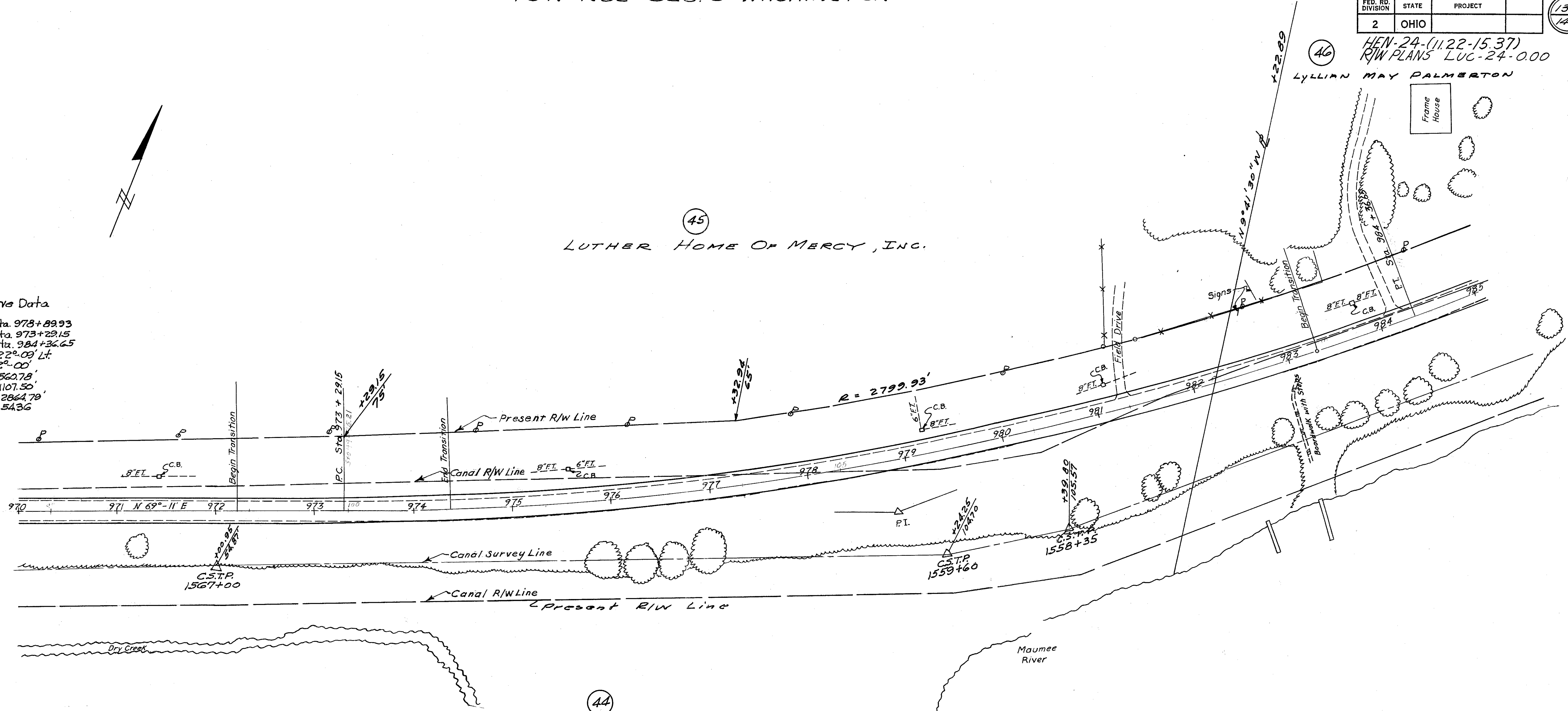
Frame House

45

LUTHER HOME OF MERCY, INC.

Curve Data

PI = Sta. 978+89.93  
 PC = Sta. 973+29.15  
 PT = Sta. 984+36.65  
 $\Delta = 22^{\circ}09' Lt.$   
 $D = 2^{\circ}00'$   
 $T = 560.78'$   
 $L = 1107.50'$   
 $R = 2864.70'$   
 $E = 54.36'$



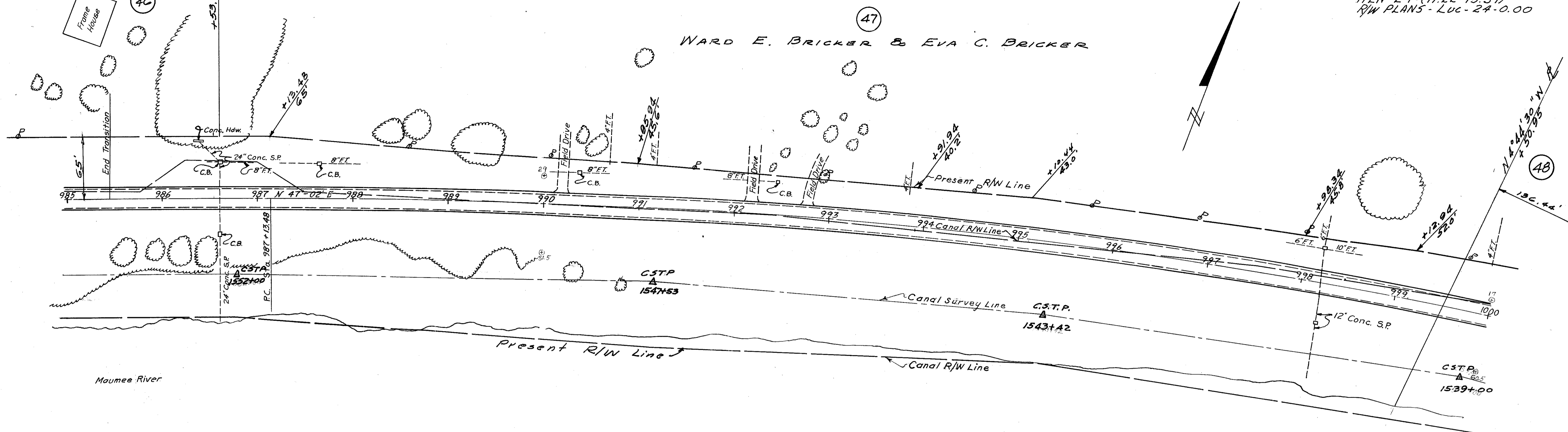
BERT T. SHOWMAN & CLOISE M. SHOWMAN

FED. RD. DIVISION	STATE	PROJECT	
2	OHIO		

HEN-24-(11.22-15.37)  
 RW PLANS - LUC-24-0.00

LYLLIAN MAY PALMERTON

WARD E. BRICKER & EVA C. BRICKER



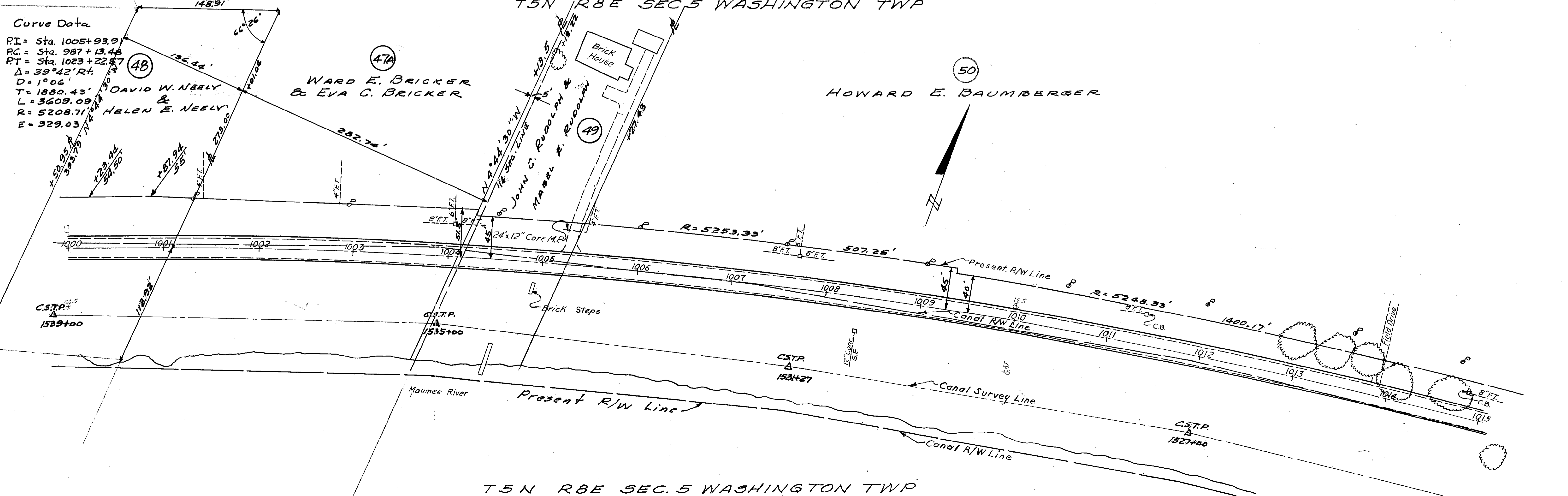
T5 N R8E SEC 5 WASHINGTON TWP

Curve Data

PI = Sta. 1005+93.9  
 PC = Sta. 987+13.44  
 PT = Sta. 1023+22.57  
 $\Delta = 39^\circ 42' \text{ Rt.}$   
 $D = 1006'$   
 $T = 1880.43'$   
 $L = 3609.09'$   
 $R = 5208.71'$   
 $E = 329.03'$

WARD E. BRICKER & EVA C. BRICKER

HOWARD E. BAUMBERGER



T5 N R8E SEC. 5 WASHINGTON TWP



T5N R8E SEC 5 WASHINGTON TWP

T5N R8E SEC 4 WASHINGTON TWP

FED. RD. DIVISION	STATE	PROJECT	
2	OHIO		

140  
147

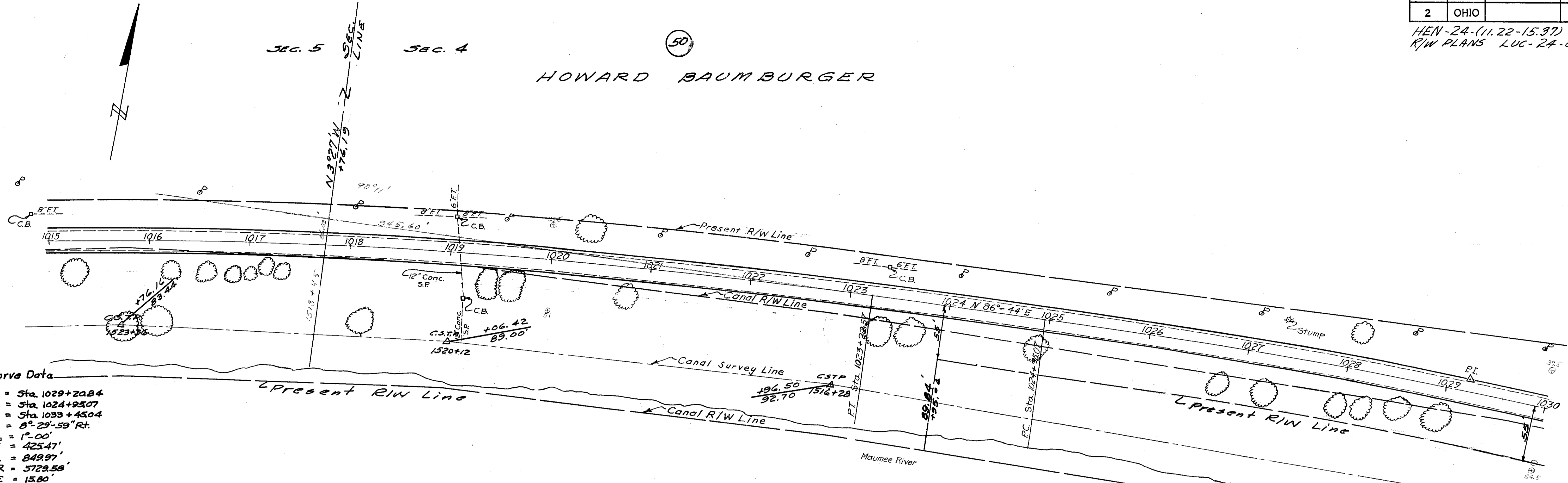
HEN-24-(11.22-15.37)  
R/W PLANS LUG-24-0.00

Grand June 1997

SEC. 5 SEC. 4

50

HOWARD BAUMBURGER



Curve Data

P.I. = Sta. 1029+20.84  
 P.C. = Sta. 1024+95.07  
 R.T. = Sta. 1033+45.04  
 $\Delta = 8^{\circ} 29' 59''$  Rt.  
 $D_c = 1^{\circ} 00'$   
 $T = 425.47'$   
 $L = 849.97'$   
 $R = 5729.56'$   
 $E = 15.80'$

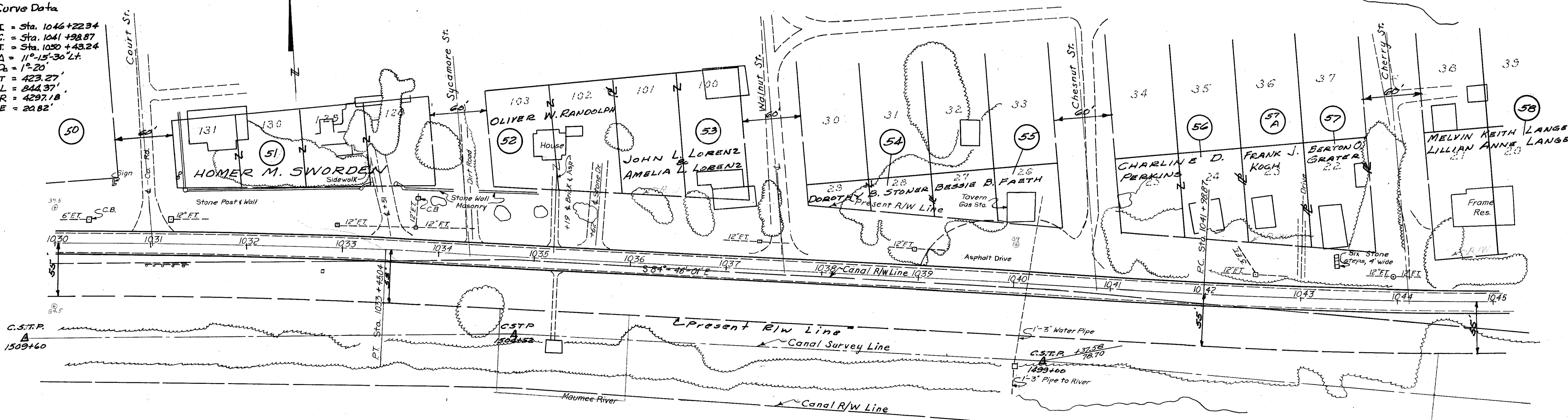
T5N R8E SEC 5 WASHINGTON TWP

T5N R8E SEC 4 WASHINGTON TWP

T5N R8E SEC 4 WASHINGTON TWP

Curve Data

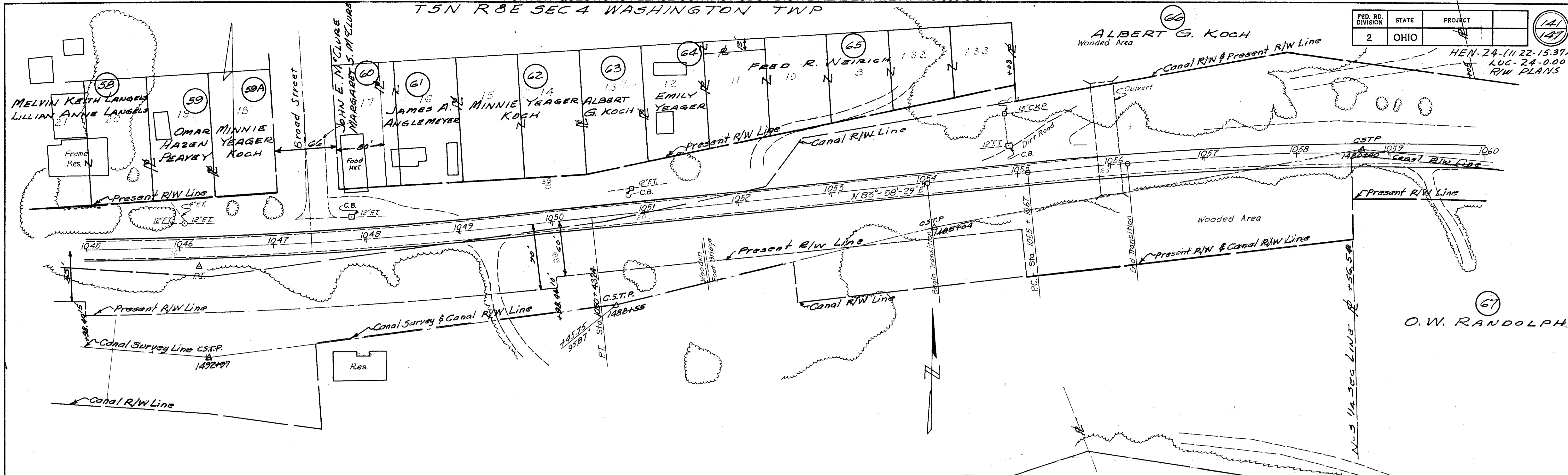
P.I. = Sta. 1046+22.34  
 P.C. = Sta. 1041+92.87  
 R.T. = Sta. 1050+43.24  
 $\Delta = 11^{\circ} 15' 30''$  Lt.  
 $D_c = 1^{\circ} 20'$   
 $T = 423.27'$   
 $L = 844.37'$   
 $R = 4297.18'$   
 $E = 20.82'$



T5N R8E SEC 4 WASHINGTON TWP

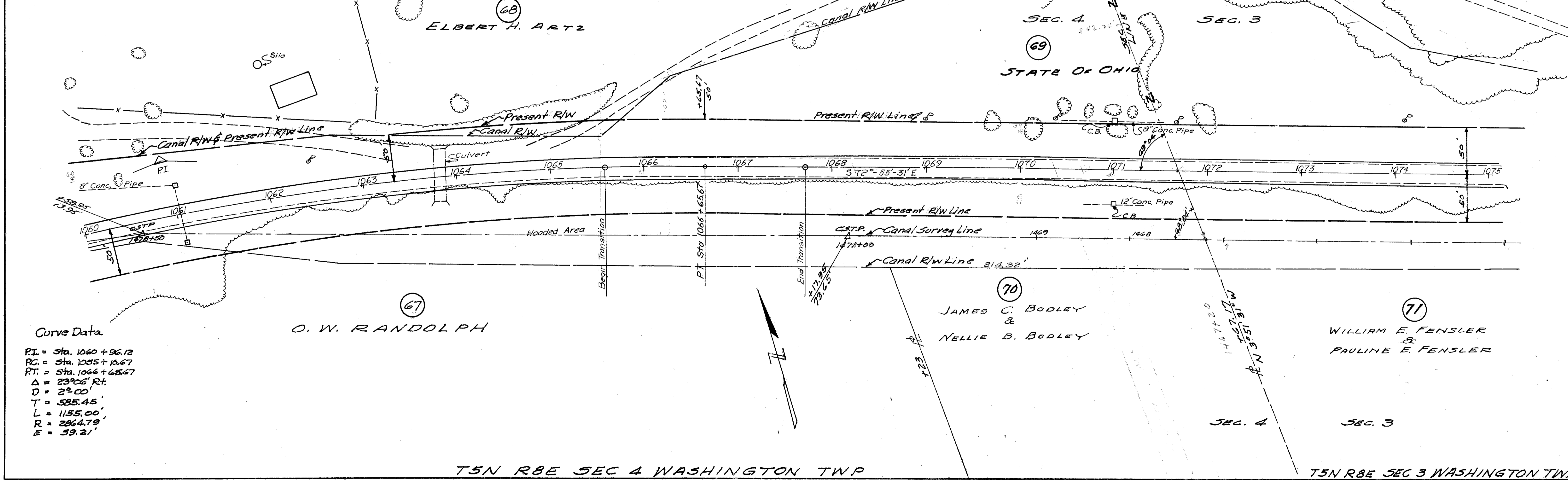
FED. RD. DIVISION	STATE	PROJECT	141/147
2	OHIO		

HEN-24-(11.22-15.37)  
LUG-24-0.00  
R/W PLANS



T5N R8E SEC 4 WASHINGTON TWP  
T5N R8E SEC 4 WASHINGTON TWP

T5N R8E SEC 3 WASHINGTON TWP.



Curve Data  
 P.I. = Sta. 1060 + 96.12  
 P.C. = Sta. 1055 + 10.67  
 P.T. = Sta. 1066 + 65.67  
 Δ = 23°26' Rt.  
 D = 2°00'  
 T = 535.45'  
 L = 1155.00'  
 R = 2964.79'  
 E = 59.21'




FED. RD. DIVISION	STATE	PROJECT
2	OHIO	

LEWIS H. BARNES JR.  
MARY E. BARNES

ELBERT H. ARTZ

LEIL S. DUNBAR & ETHEL J. DUNBAR

HEN-24-(11.22-15.37)  
RW PLANS LUC-24-000



**Curve Data**  
 PI = Sta. 1086+54.75  
 PC = Sta. 1079+66.95  
 PT = Sta. 1093+76.95  
 Δ = 27°00' Lt.  
 D = 2°00'  
 T = 687.80'  
 L = 1350.00'  
 R = 2864.79'  
 E = 81.40'

WILLIAM E. FENSLER  
PAULINE E. FENSLER

CHARLES E. & GRACE G. MINNICK

WILLIAM E. & PAULINE E. FENSLER

EDWIN D. FOGARTY & CECELIA E. FOGARTY


BONNIE LOVE LANE 40' WIDE

WILLIAM E. & LOUISE G. GILSON  
EDWIN D. & CECELIA E. FOGARTY  
FRANK O. STARK

LABOSCHESKI ADDITION

T5N R8E SEC 3 WASHINGTON TWP

LEIL S. DUNBAR & ETHEL J. DUNBAR



WILLIAM C. & MARGARET R. HAASE  
0.50 AC.

HUBERT S. & GLADYS I. DEMAREST  
0.95 AC.

GLEN D. & OLLIE O. MOCK  
1.10 AC.

JACK H. & GERTRUDE M. INGLE  
0.89 AC.

PAUL BURKARD & CYRILLA BURKARD  
4.64 AC.

MAUDIE K. JAMES

0.983 AC.

0.983 AC.

0.983 AC.

0.983 AC.

0.983 AC.

0.983 AC.

0.983 AC.

0.983 AC.

0.983 AC.

0.983 AC.

0.983 AC.

0.983 AC.

0.983 AC.

0.983 AC.

0.983 AC.

0.983 AC.

0.983 AC.

0.983 AC.

0.983 AC.

0.983 AC.

0.983 AC.

0.983 AC.

0.983 AC.

0.983 AC.

0.983 AC.

0.983 AC.

0.983 AC.

0.983 AC.

0.983 AC.

0.983 AC.

0.983 AC.

0.983 AC.

0.983 AC.

0.983 AC.

0.983 AC.

0.983 AC.

0.983 AC.

0.983 AC.

0.983 AC.

0.983 AC.

0.983 AC.

0.983 AC.

0.983 AC.

0.983 AC.


T5N R8E SEC 3 WASHINGTON TWP

FED. RD. DIVISION	STATE	PROJECT
2	OHIO	

143  
147

HEN-24- (11.22-15.37)  
R/W PLANS LUC-24-0.00

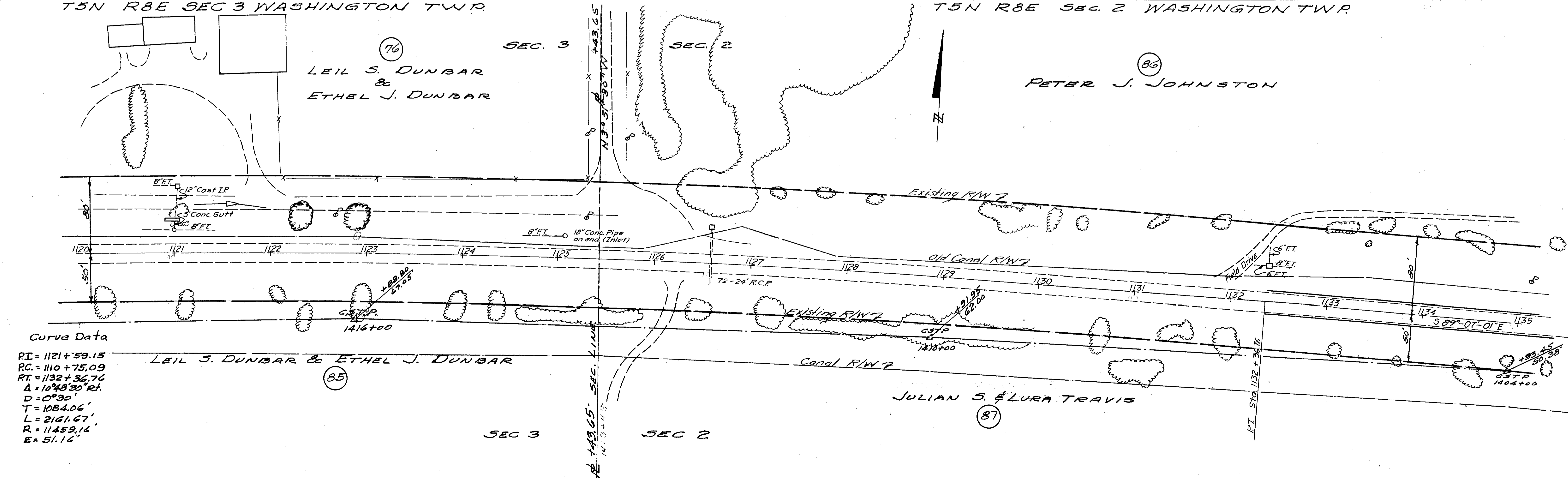
LEIL S. DUNBAR & ETHEL J. DUNBAR



LEIL S. DUNBAR & ETHEL J. DUNBAR

LEIL S. DUNBAR & ETHEL J. DUNBAR

PETER J. JOHNSTON



LEIL S. DUNBAR & ETHEL J. DUNBAR

JULIAN S. & LURA TRAVIS

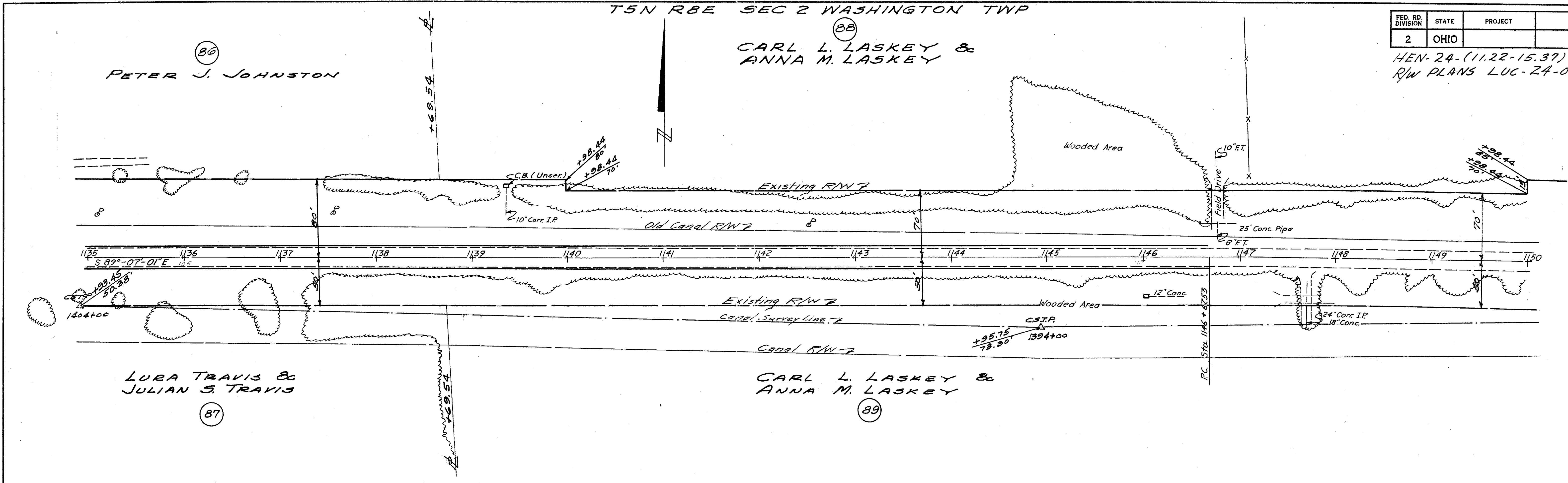
Curve Data  
 PI = 1121 + 59.15  
 PC = 1110 + 75.09  
 PT = 1132 + 36.76  
 Δ = 10°48'30" Rt.  
 D = 0°30'  
 T = 1084.06'  
 L = 2161.67'  
 R = 11459.14'  
 E = 51.16'



FED. RD. DIVISION	STATE	PROJECT	
2	OHIO		

HEN-24-(11.22-15.37)  
R/W PLANS LUC-24-0.00

144  
147



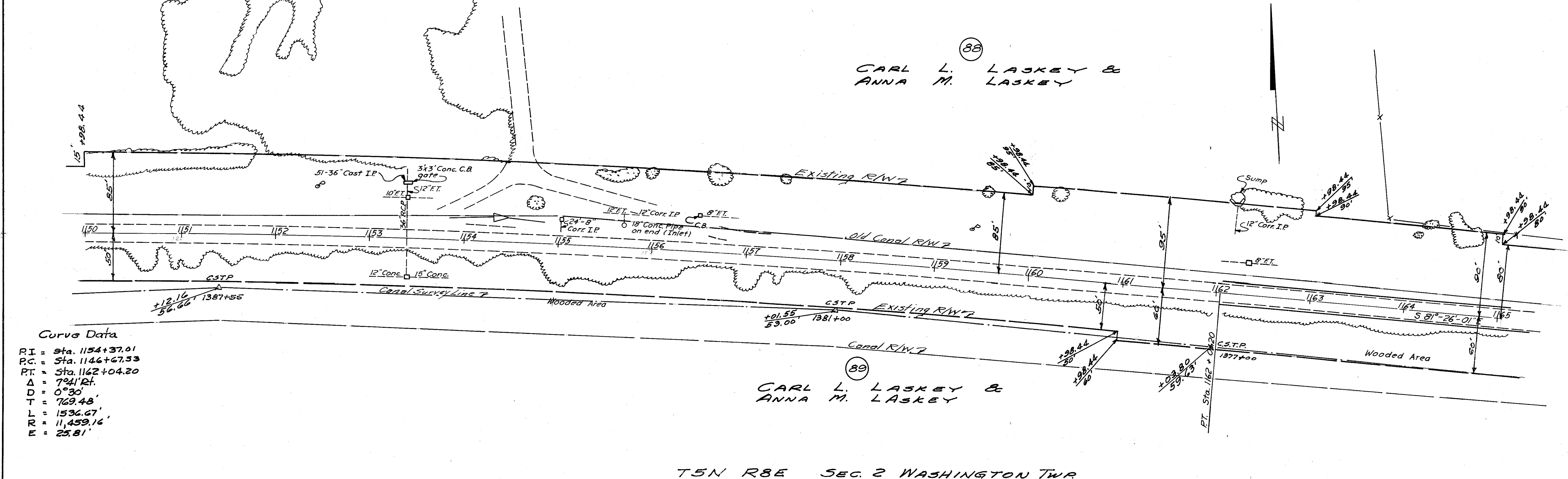
86  
PETER J. JOHNSTON

88  
CARL L. LASKEY &  
ANNA M. LASKEY

87  
LURA TRAVIS &  
JULIAN S. TRAVIS

89  
CARL L. LASKEY &  
ANNA M. LASKEY

T5N R8E SEC. 2 WASHINGTON TWP  
T5N R8E SEC. 2 WASHINGTON TWP



88  
CARL L. LASKEY &  
ANNA M. LASKEY

89  
CARL L. LASKEY &  
ANNA M. LASKEY

Curve Data  
 RI = Sta. 1154+37.01  
 PC = Sta. 1146+67.53  
 PT = Sta. 1162+04.20  
 Δ = 7°41'24"  
 D = 0°30'  
 T = 769.48'  
 L = 1536.67'  
 R = 11,459.16'  
 E = 25.81'

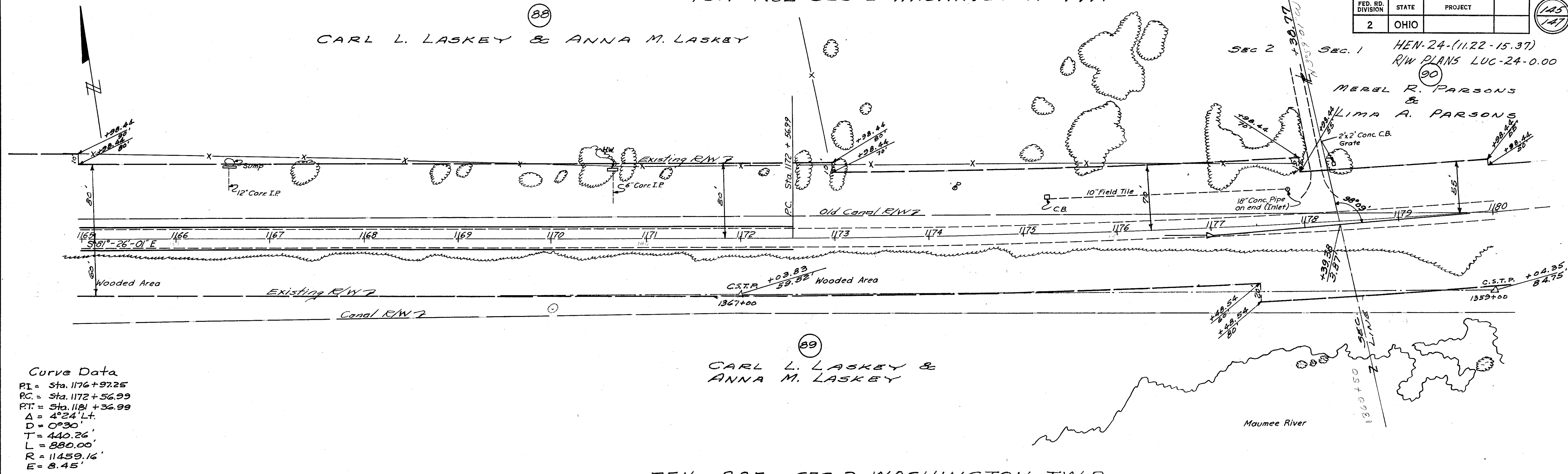
T5N R8E SEC. 2 WASHINGTON TWP

FED. RD. DIVISION	STATE	PROJECT	
2	OHIO		

HEN-24-(11.22-15.37)  
R/W PLANS LUC-24-0.00

88  
CARL L. LASKEY & ANNA M. LASKEY

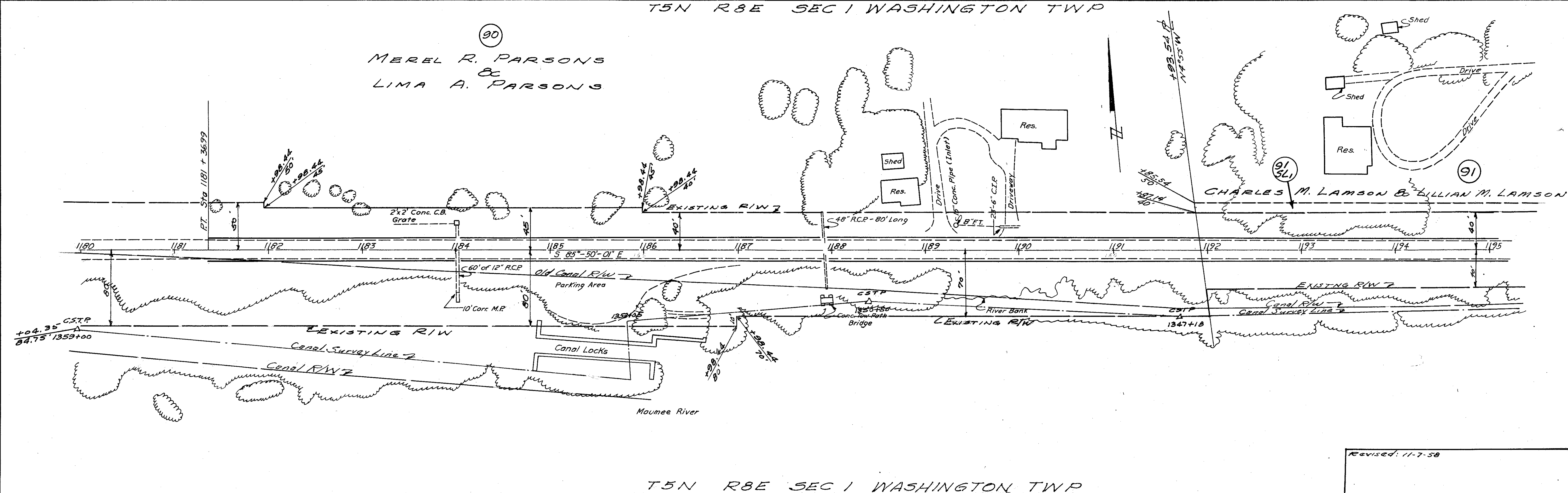
90  
MEREL R. PARSONS &  
LIMA A. PARSONS



T5N R8E SEC 2 WASHINGTON TWP  
T5N R8E SEC 1 WASHINGTON TWP

90  
MEREL R. PARSONS &  
LIMA A. PARSONS

91  
CHARLES M. LAMSON & LILLIAN M. LAMSON



T5N R8E SEC 1 WASHINGTON TWP

Revised: 11-7-58

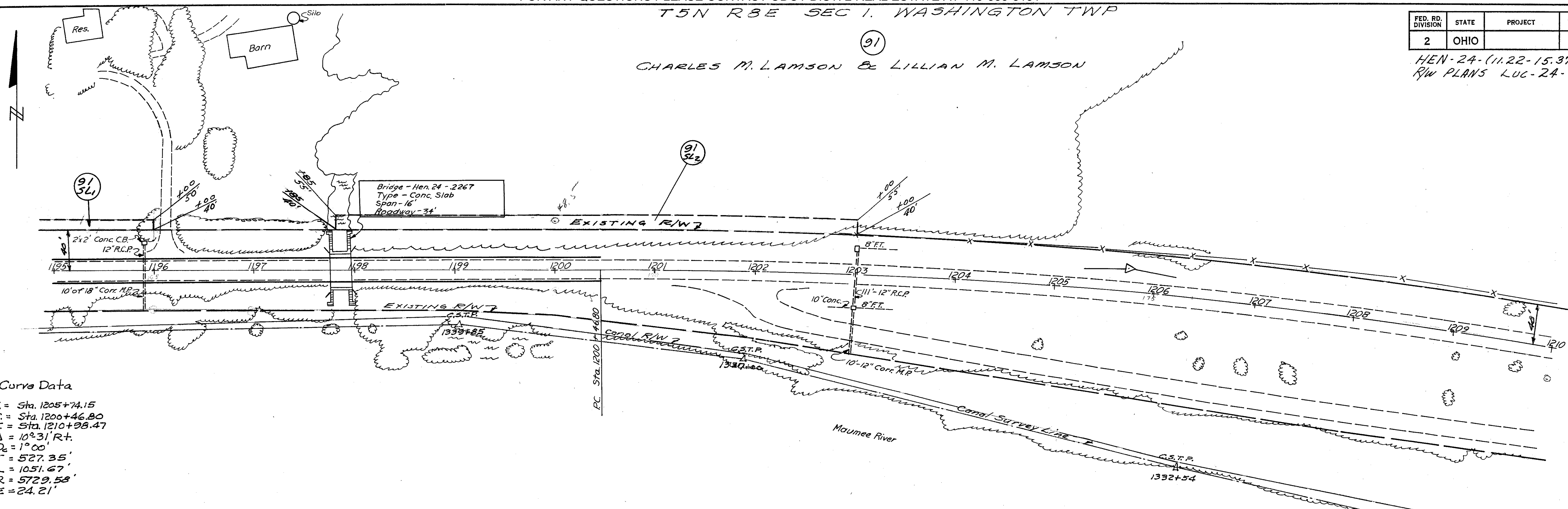


FED. RD. DIVISION	STATE	PROJECT
2	OHIO	



HEN-24-(11.22-15.37)  
 RW PLANS LUC-24-0.00

(91)  
 CHARLES M. LAMSON & LILLIAN M. LAMSON

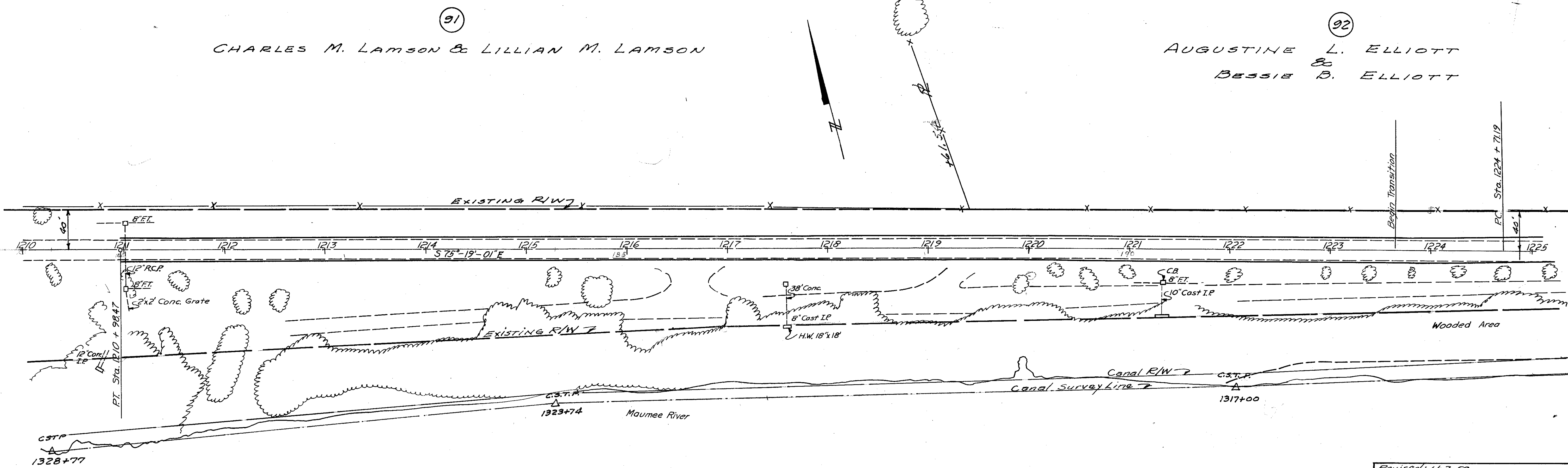


Curve Data  
 P.I. = Sta. 1205+74.15  
 P.C. = Sta. 1200+46.90  
 P.T. = Sta. 1210+08.47  
 $\Delta = 10^{\circ}31'R+$   
 $D_c = 1^{\circ}00'$   
 $T = 527.35'$   
 $L = 1051.67'$   
 $R = 5729.58'$   
 $E = 24.21'$

T5N R8E SEC 1 WASHINGTON TWP  
 T5N R8E SEC 1 WASHINGTON TWP

(91)  
 CHARLES M. LAMSON & LILLIAN M. LAMSON

(92)  
 AUGUSTINE L. ELLIOTT  
 &  
 BESSIE B. ELLIOTT



T5N R8E SEC 1 WASHINGTON TWP

Revised: 11-7-50  
 R/W 2:

FED. RD. DIVISION	STATE	PROJECT	
2	OHIO		

147  
147

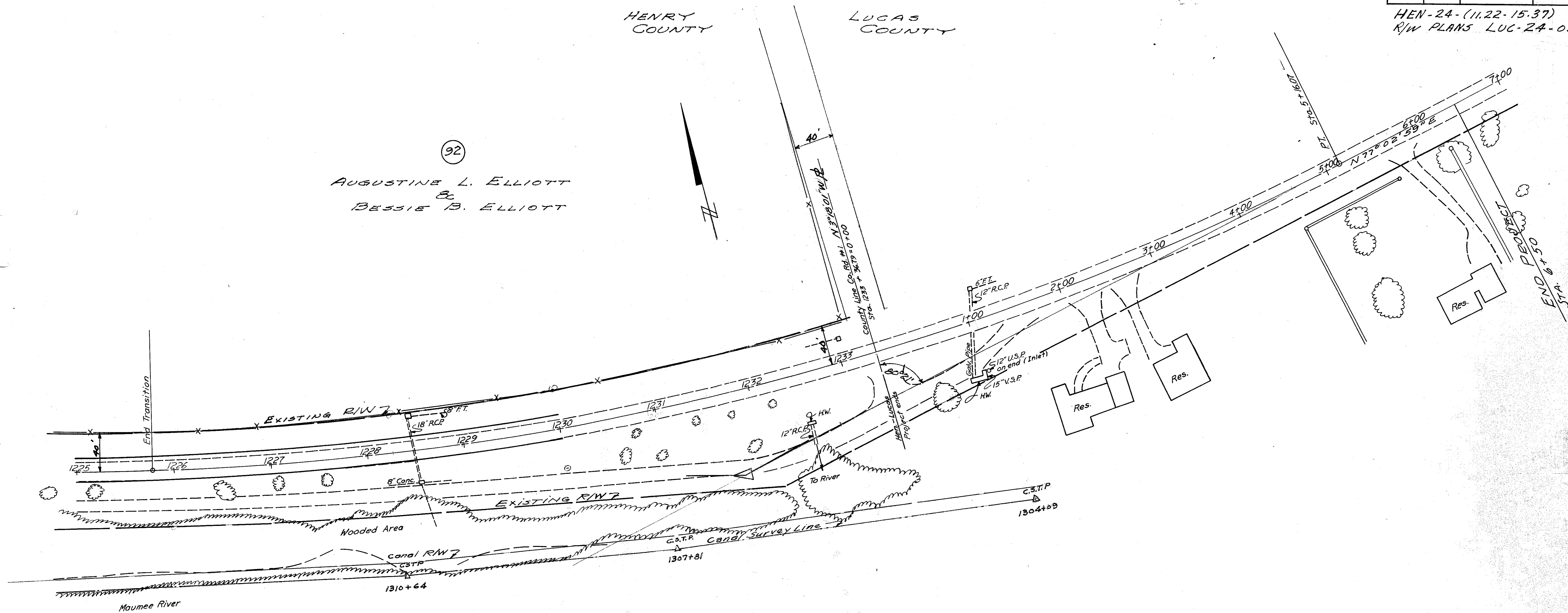
HEN-24-(11.22-15.37)  
R/W PLANS LUC-24-0.00

HENRY COUNTY

LUCAS COUNTY

92

AUGUSTINE L. ELLIOTT  
BESSIE B. ELLIOTT



Curve Data

PI = Sta. 1231+75.75  
 PC = Sta. 1224+71.19  
 PT = Sta. 1238+32.86  
 $\Delta = 27^\circ 38' Lt.$   
 $D = 2^\circ 00'$   
 $T = 704.56'$   
 $L = 1381.67'$   
 $R = 2864.79'$   
 $E = 85.36'$