



# RIGHT-OF-WAY LEGEND SHEET

## HEN - 24 - 16.09

### UNITED STATES ROUTE 24 OVER BAD CREEK NE QUARTER OF SECTION 4, TOWNSHIP 5 NORTH, RANGE 8 EAST WASHINGTON TOWNSHIP, HENRY COUNTY, OHIO

UNDERGROUND UTILITIES	
CONTACT BOTH SERVICES CALL TWO WORKING DAYS <b>BEFORE YOU DIG</b>	
CALL 1-800-362-2764 (TOLL FREE)	
	
OHIO UTILITIES PROTECTION SERVICE NON-MEMBERS MUST BE CALLED DIRECTLY	
OIL & GAS PRODUCERS PROTECTIVE SERVICE CALL: 1-800-928-0988	

THE LOCATION OF UNDERGROUND UTILITIES SHOWN ON THE PLANS ARE AS OBTAINED FROM THE OWNERS OF THE UTILITY AS REQUIRED BY SECTION 153.64 O.R.C.

UTILITY & OWNER (OUPS # - A109402310 & A012503003)			
TELEPHONE	FRONTIER COMMUNICATIONS	ELECTRIC	TOLEDO EDISON  (800) 447-3333
TELEPHONE	MCCLURE TELEPHONE 311 S. EAST STREET MCCLURE, OHIO 43534 (419) 748-8008	CABLE	TIME WARNER CABLE - DEFIANCE 2010 S. JEFFERSON AVENUE DEFIANCE, OHIO 43512
TELEPHONE	RIDGEVILLE TELEPHONE S762 COUNTY ROAD 20B RIDGEVILLE CORNERS, OHIO 43555 (419) 267-5185	SEWER	VILLAGE OF LIBERTY CENTER 110 EAST STREET LIBERTY CENTER, OHIO 43532 (419) 533-3321 ATTN: FRANK GODWIN
TELEPHONE	CENTURYLINK 100 CENTURYLINK DRIVE MONROE, LA 71201 (877) 290-5458	WATER	VILLAGE OF LIBERTY CENTER 110 EAST STREET LIBERTY CENTER, OHIO 43532 (419) 533-3321 ATTN: FRANK GODWIN

**PROJECT DESCRIPTION:**

RENOVATION OF EXISTING STONE ARCHES FOR THE CULVERT OVER BAD CREEK.

**PROJECT CONTROL:**

PROJECT CONTROL WAS DERIVED FROM G.P.S. OBSERVATIONS AS PERFORMED IN MAY OF 2010, AND ARE RELATIVE TO OHIO STATE PLANE COORDINATES (GROUND, NORTH ZONE NAD 83 - 1995 ADJUSTMENT).

PROJECT ADJUSTMENT FACTORS = 0.99992895 (GROUND TO GRID)  
1.00007106 (GRID TO GROUND)

FOR FURTHER DETAIL ON THE CENTERLINE ALIGNMENT AND DATA, SEE CENTERLINE PLAT ON FILE WITH THE OHIO DEPARTMENT OF TRANSPORTATION - DISTRICT 2, DESIGNATED AS HEN-24-(.....).

**INDEX OF SHEETS:**

LEGEND SHEET	1
PROPERTY MAP	2
SUMMARY OF ADDITIONAL RIGHT-OF-WAY	2
RIGHT-OF-WAY DETAIL	3

**PLANS PREPARED BY:**

FIRM NAME: COLUMBUS ENGINEERING CONSULTANTS, INC.

PLANS PREPARED BY: DANIEL J. HORNYAK

FIELD REVIEW BY: NATHAN J. PATRONSKY

DATE COMPLETED: MAY 27, 2011

OWNERSHIP VERIFIED BY: CHRISTOPHER M. COOK




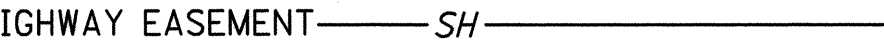
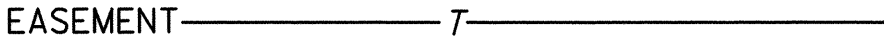
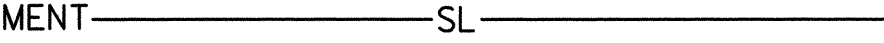

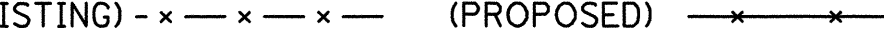


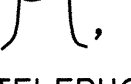

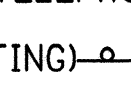
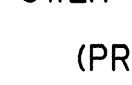
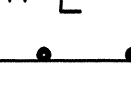
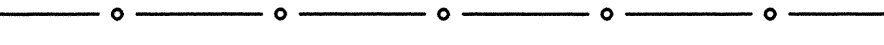






DATE COMPLETED: SEPTEMBER 23, 2011

DATE COMPLETED: SEPTEMBER 23, 2011

**STRUCTURE KEY:**

- BUSINESS, RESIDENCE, OR (HOUSE TRAILER)
- BARN, GARAGE, MILL OR OUT BUILDING

**LEGEND**

CENTER LINE	
EXISTING R/W	 EX. R/W
PROPOSED R/W	 R/W
PROPOSED STANDARD HIGHWAY EASEMENT	 SH
PROPOSED TEMPORARY EASEMENT	 T
PROPOSED SLOPE EASEMENT	 SL
PROPERTY LINE	 (ON EXISTING FENCE) - x - E - x -
FENCE LINE	 (EXISTING) - x - x - x - (PROPOSED) - x - x -
TREE LINE	
TREES	 ,  [TO BE REMOVED] 
UTILITY POLES:	TELEPHONE  , POWER  , LIGHT 
GUARDRAIL:	(EXISTING)  (PROPOSED) 
CONSTRUCTION LIMITS	
PROP. DRAINAGE FLOW	
EX. DRAINAGE FLOW	
MAILBOX	
FIRE HYDRANT	

**LEGEND:**

- WD = WARRANTY DEED
- SH = STANDARD HIGHWAY EASEMENT
- SL = SLOPE EASEMENT
- CH = CHANNEL EASEMENT
- PR = PROPERTY RIGHT
- T = TEMPORARY EASEMENT

I HEREBY CERTIFY THAT THIS PLAT IS A TRUE DELINEATION OF A SURVEY MADE FOR THE OHIO DEPARTMENT OF TRANSPORTATION IN 2010 BY COLUMBUS ENGINEERING CONSULTANTS, INC. AND IS BASED UPON A FIELD SURVEY OF MONUMENTATION FOUND, CENTERLINE OF THE EXISTING ROADWAY AND RECORDED DEED DESCRIPTIONS. THE SURVEY IS NOT A COMPLETE BOUNDARY SURVEY OF THE PROPERTIES SHOWN ON THE HEN-24-16.09 RIGHT-OF-WAY PLAN.



CHRISTOPHER M. COOK, P.S. SURVEYOR NO. 8424

9/23/2011  
Date

